

STATE OF TEXAS
DEPARTMENT OF TRANSPORTATION

PLANS OF PROPOSED
RIGHT OF WAY PROJECT
DALLAS COUNTY

STATE HIGHWAY 183
FROM: STORY ROAD
TO: O'CONNOR ROAD
CITY OF IRVING

ROW CSJ NO. 0094-03-098 CONSTRUCTION CSJ: 0094-03-065
NET LENGTH OF PROJECT = 7,750 FEET = 1.468 MILES

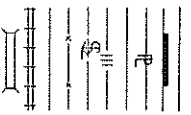
INDEX OF SHEETS

SHEET NO.	DESCRIPTION
1	TITLE SHEET
2	CONTROL SHEET
3 - 15	R.O.W. PLAN SHEETS

UTILITIES LOCATED WITHIN
PROJECT LIMITS
UTILITY COMPANY STATIONING

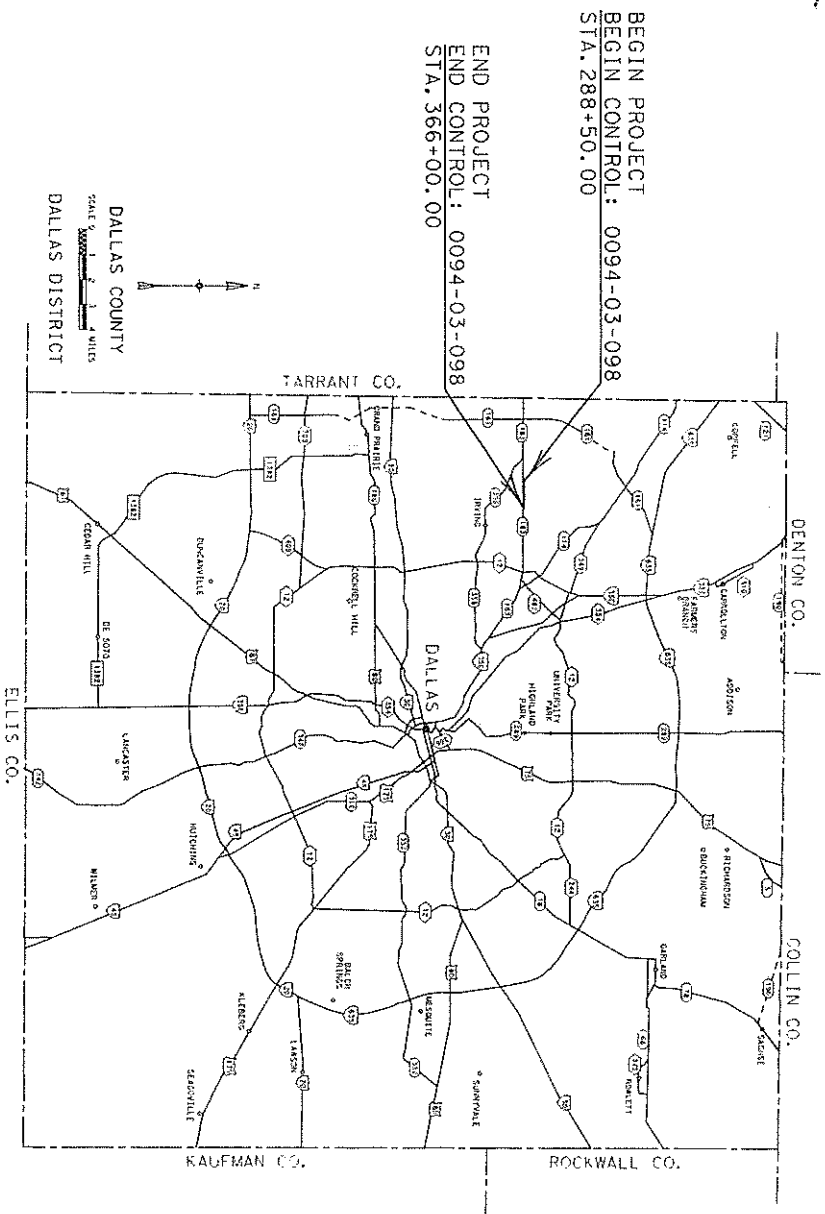
CONVENTIONAL SIGNS

- EXIST. ROW LINE
- NEW ROW LINE
- PROPERTY LINE
- COUNTY LINE
- CONTROL OF ACCESS LINE
- SURVEY LINE
- FENCE
- CITY LIMITS
- RAILROAD
- STRUCTURE
- IRON ROD SET UNLESS OTHERWISE NOTED
- PARCEL NUMBER



THE SHADED SHAPES ARE SHOWING THE PROPOSED ROADWAY.

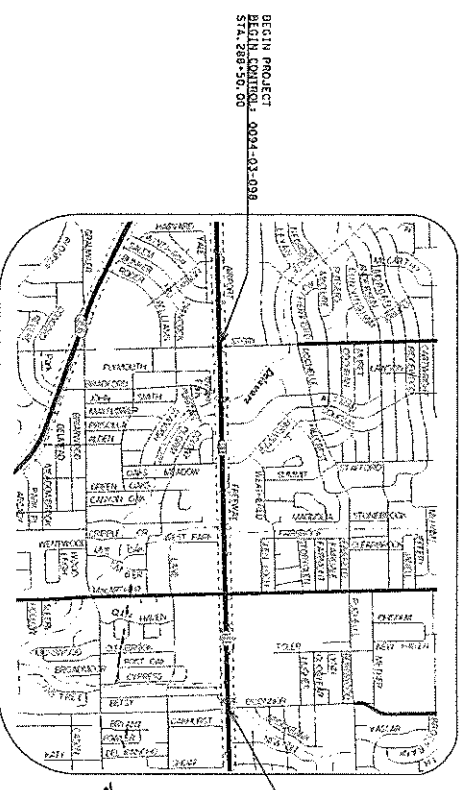
BASIS OF BEARING: N.A.D. 83, NORTH CENTRAL ZONE COMBINED SURFACE
ADJUSTMENT FACTOR 1.000136506. ALL COORDINATES SURFACE ADJUSTED.



R.O.W. PLAN SHEET LAYOUT SCALE: 1" = 200'

THIS MAP IS AN INTERNAL TXDOT DOCUMENT.
ITS CONTENTS SHALL NOT BE USED FOR ANY OTHER PURPOSE.

FED. ROAD DIST. NO.	PROJECT NO.	SHEET NO.
6		1
STATE	DIST.	COUNTY
TEXAS	18	DALLAS
		5, H, 183
R.O.W.	CONT.	SECT.
	0094	03
CONSTRUCTION	0094	03
		JOB
		065



NO EQUATIONS
NO EXCEPTIONS
NO RAILROADS

RECOMMENDED FOR ACQUISITION
OF RIGHT OF WAY
October 25, 2005

DISTRICT SUPERVISOR (MAPPING)

RECOMMENDED FOR ACQUISITION
OF RIGHT OF WAY
Oct 25, 2005

PROJECT ENGINEER

FINAL APPROVAL

DISTRICT ENGINEER

