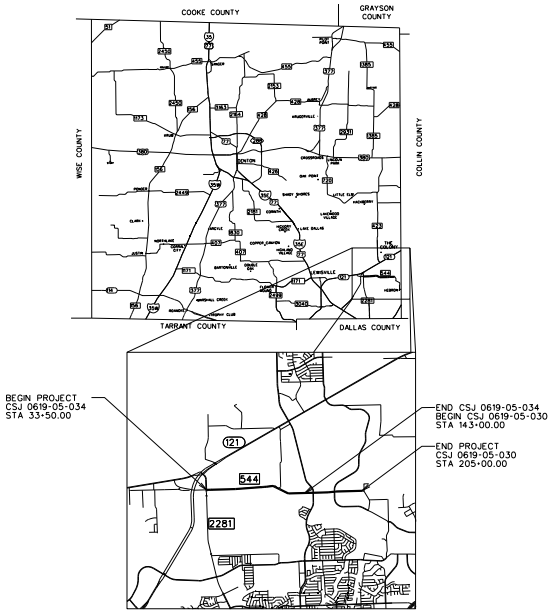
COOKE COUNTY
GRAYSON COUNTY
WISE COUNTY
COLLIN COUNTY
TARRANT COUNTY
DALLAS COUNTY
DENTON
LEWISVILLE
121
544
2281
BEGIN PROJECT
CSJ 0619-05-034
STA 33+50.00
END CSJ 0619-05-034
BEGIN CSJ 0619-05-030
STA 143+00.00
END PROJECT
CSJ 0619-05-030
STA 205+00.00

LOCATION MAP

NOVEMBER 2006

SCHEMATIC
APPROVED : ______________________________

Texas Department of Transportation

DALLAS DISTRICT
WILLIAM L. HALE, P.E. - DISTRICT ENGINEER

Freese and Nichols

4055 International Plaza, Suite 200
Fort Worth, TX 76109-4895
Phone - (817) 735-7300
Fax - (817) 735-7491

DESIGN SCHEMATIC
CSJ 0619-05-030, 0619-05-034
RECONSTRUCT EXISTING ROADWAY
HIGHWAY: FM 544
FROM FM 2281 TO PARKER/DOZIER RD

FUNCTIONAL CLASSIFICATION: MINOR ARTERIAL
PROJECT LENGTH = 3.245 MI
DESIGN SPEED = 40 MPH
HORIZONTAL SCALE: 1" = 200'
VERTICAL SCALE: 1" = 20'

FED. RD. DIV. NO.	FEDERAL AID PROJECT NUMBER		ROLL
6			1 OF 1
STATE	DISTRICT	COUNTY	
TEXAS	DAL	DENTON	
CONTROL	SECTION	JOB	HIGHWAY NUMBER
0619	05	030	FM 544

DNC99382
CV-TRT-SM-ROAD.SHT

© 2006 by Texas Department of Transportation. All Rights Reserved.

NOT FOR CONSTRUCTION

THIS DOCUMENT IS RELEASED FOR THE PURPOSE OF INTERIM REVIEW UNDER THE AUTHORITY OF RICHARD G. KELLEY, P.E. TEXAS NO: 51613 DATE: NOV 2006 IT IS NOT TO BE USED FOR CONSTRUCTION, BIDDING OR PERMIT PURPOSES.

FM 2281

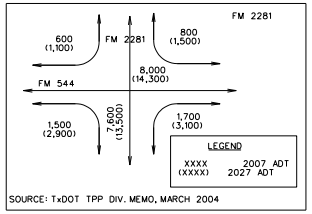
FM 2281
FM 544
600
(1,100)
800
(1,500)
8,000
(14,300)
1,500
(2,900)
7,600
(13,500)
1,700
(3,100)
LEGEND
XXXX 2007 ADT
(XXXX) 2027 ADT

SOURCE: TxDOT TPP DIV. MEMO, MARCH 2004

Josey Lane

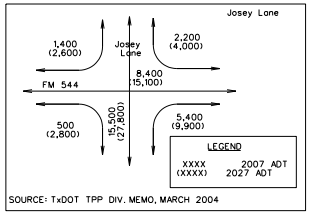
Josey Lane
FM 544
1,400
(2,600)
2,200
(4,000)
8,400
(15,100)
500
(2,800)
15,500
(27,800)
5,400
(9,900)
LEGEND
XXXX 2007 ADT
(XXXX) 2027 ADT

SOURCE: TxDOT TPP DIV. MEMO, MARCH 2004

Plano Parkway

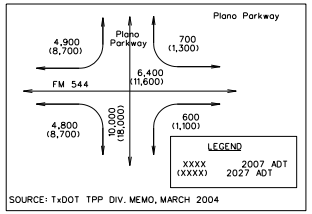
Plano Parkway
FM 544
4,900
(8,700)
700
(1,300)
6,400
(11,600)
4,800
(8,700)
10,000
(18,000)
600
(1,100)
LEGEND
XXXX 2007 ADT
(XXXX) 2027 ADT

SOURCE: TxDOT TPP DIV. MEMO, MARCH 2004

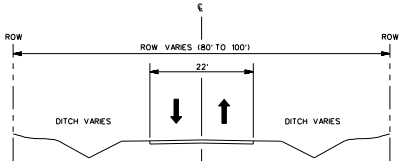
℄
ROW
ROW
ROW VARIES (80' TO 100')
22'
DITCH VARIES
DITCH VARIES

EXISTING TYPICAL SECTION

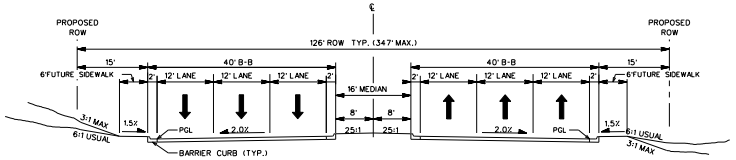
℄
PROPOSED ROW
PROPOSED ROW
126' ROW TYP. (347' MAX.)
15'
40' B-B
40' B-B
15'
6'FUTURE SIDEWALK
6'FUTURE SIDEWALK
2'
12' LANE
12' LANE
12' LANE
16' MEDIAN
8'
8'
25:1
25:1
1.5%
2.0%
PGL
3:1 MAX
6:1 USUAL
BARRIER CURB (TYP.)

PROPOSED SECTION
STA. 33+53.27 TO STA. 204+87.48
NOTE: SUPERELEVATION WILL NOT BE USED ON THIS PROJECT.

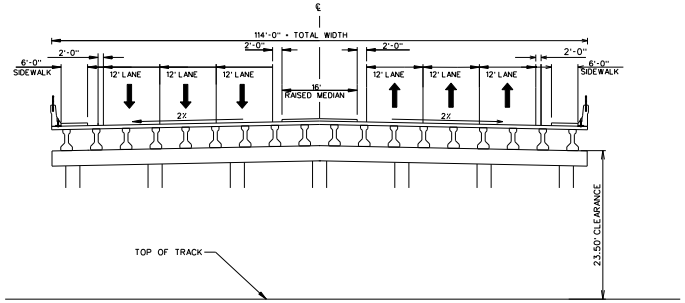
℄
114'-0" = TOTAL WIDTH
2'-0"
6'-0" SIDEWALK
12' LANE
12' LANE
12' LANE
16' RAISED MEDIAN
2%
23.50' CLEARANCE
TOP OF TRACK

PROPOSED TYPICAL RAILROAD BRIDGE CROSS SECTION (NTS)

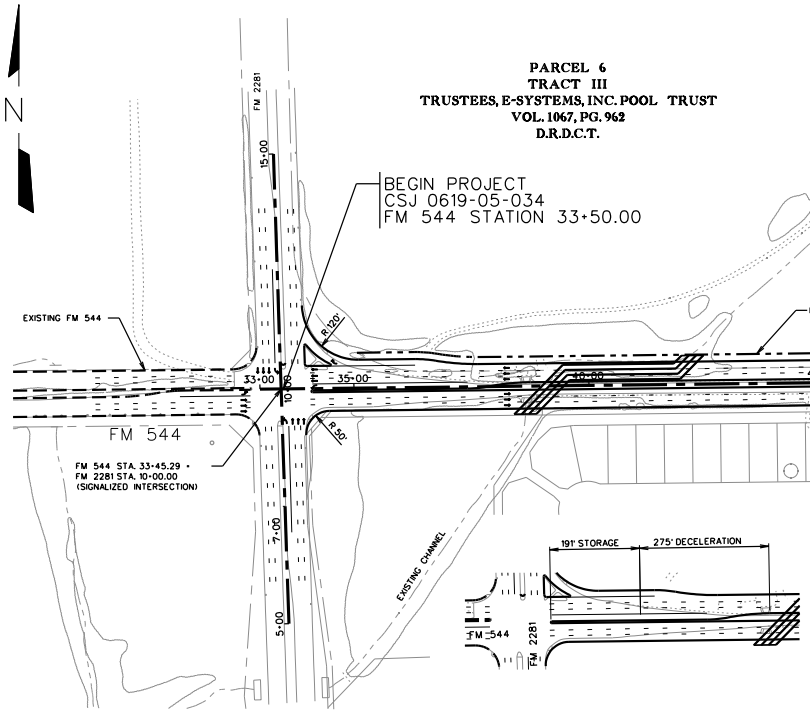
N
PARCEL 6
TRACT III
TRUSTEES, E-SYSTEMS, INC. POOL TRUST
VOL. 1067, PG. 962
D.R.D.C.T.
BEGIN PROJECT
CSJ 0619-05-034
FM 544 STATION 33+50.00
FM 2281
EXISTING FM 544
FM 544
FM 544 STA. 33+45.29 =
FM 2281 STA. 10+00.00
(SIGNALIZED INTERSECTION)
15+00
7+00
5+00
33+00
35+00
40+00
10+00
R 120'
R 50'
EXISTING CHANNEL
191' STORAGE
275' DECELERATION
FM 544
FM 2281

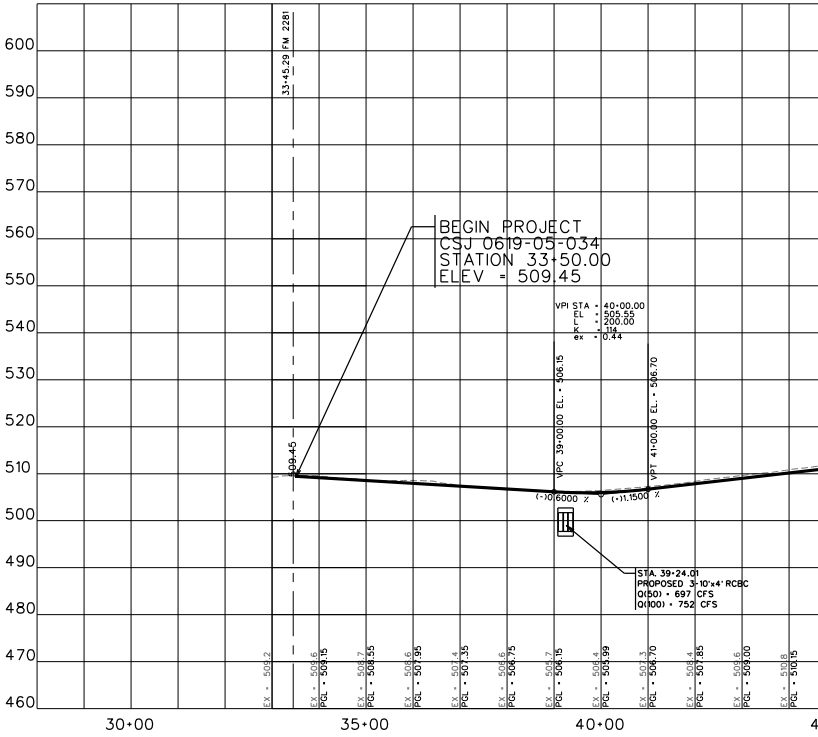

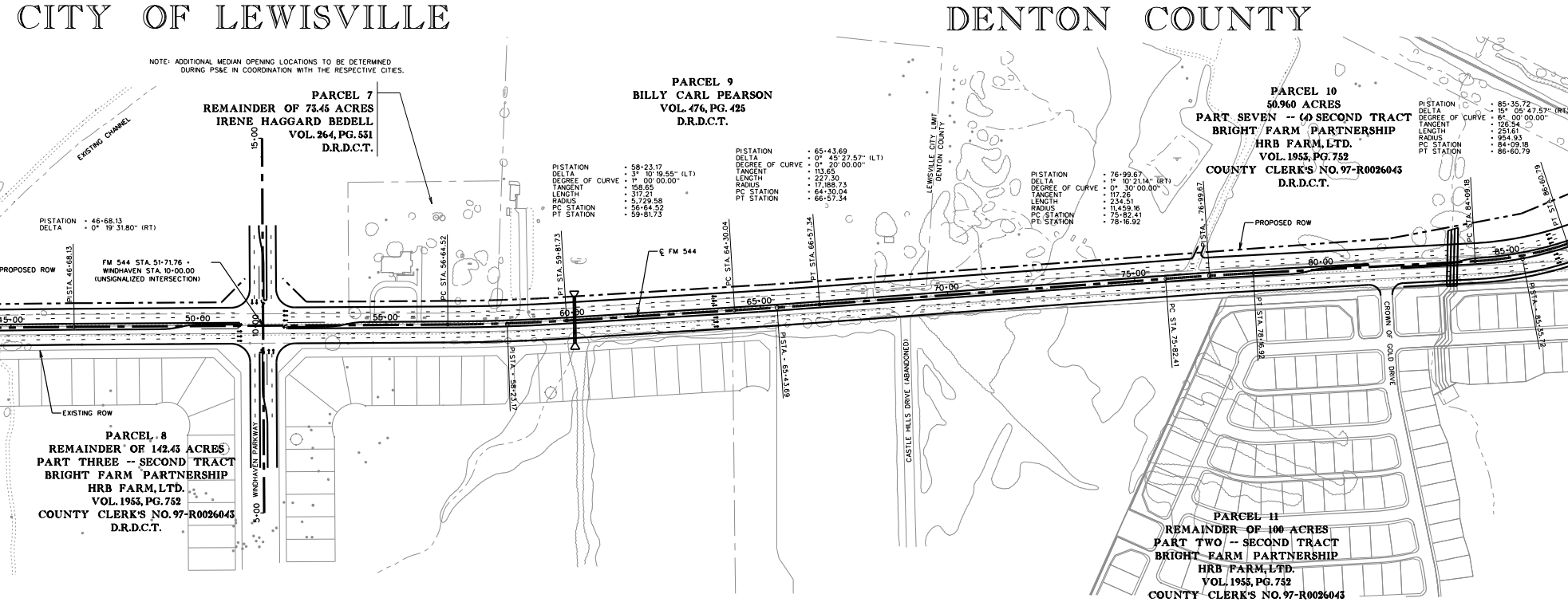
CITY OF LEWISVILLE
DENTON COUNTY
NOTE: ADDITIONAL MEDIAN OPENING LOCATIONS TO BE DETERMINED DURING PS&E IN COORDINATION WITH THE RESPECTIVE CITIES.
EXISTING CHANNEL
PARCEL 7
REMAINDER OF 73.45 ACRES
IRENE HAGGARD BEDELL
VOL. 264, PG. 531
D.R.D.C.T.
PARCEL 9
BILLY CARL PEARSON
VOL. 476, PG. 425
D.R.D.C.T.
PARCEL 10
50.960 ACRES
PART SEVEN -- (4) SECOND TRACT
BRIGHT FARM PARTNERSHIP
HRB FARM, LTD.
VOL. 1953, PG. 752
COUNTY CLERK'S NO. 97-R0026043
D.R.D.C.T.
PI STATION • 46+68.13
DELTA • 0° 19' 31.80" (RT)
PI STATION • 58+23.17
DELTA • 3° 10' 19.55" (LT)
DEGREE OF CURVE • 1° 00' 00.00"
TANGENT • 158.65
LENGTH • 317.21
RADIUS • 5,729.58
PC STATION • 56+64.52
PT STATION • 59+81.73
PI STATION • 65+43.69
DELTA • 0° 45' 27.57" (LT)
DEGREE OF CURVE • 0° 20' 00.00"
TANGENT • 113.65
LENGTH • 227.30
RADIUS • 17,188.73
PC STATION • 64+30.04
PT STATION • 66+57.34
PI STATION • 76+99.67
DELTA • 1° 10' 21.14" (RT)
DEGREE OF CURVE • 0° 30' 00.00"
TANGENT • 117.26
LENGTH • 234.51
RADIUS • 11,459.16
PC STATION • 75+82.41
PT STATION • 78+16.92
PI STATION • 85+35.72
DELTA • 15° 05' 47.57" (RT)
DEGREE OF CURVE • 6° 00' 00.00"
TANGENT • 126.54
LENGTH • 251.61
RADIUS • 954.93
PC STATION • 84+09.18
PT STATION • 86+60.79
LEWISVILLE CITY LIMIT
DENTON COUNTY
15+00
10+00
5+00
PROPOSED ROW
PI STA. 46+68.13
FM 544 STA. 51+71.76 • WINDHAVEN STA. 10+00.00 (UNSIGNALIZED INTERSECTION)
PC STA. 56+64.52
PT STA. 59+81.73
℄ FM 544
PC STA. 64+30.04
PT STA. 66+57.34
PI STA. 58+23.17
PI STA. • 65+43.69
PI STA. • 76+99.67
PROPOSED ROW
PC STA. 75+82.41
PT STA. 78+16.92
PC STA. 84+09.18
PT STA. 86+60.79
PI STA. • 85+35.72
CROWN OF GOLD DRIVE
CASTLE HILLS DRIVE (ABANDONED)
45+00
50+00
55+00
60+00
65+00
70+00
75+00
80+00
85+00
EXISTING ROW
WINDHAVEN PARKWAY
PARCEL 8
REMAINDER OF 142.43 ACRES
PART THREE -- SECOND TRACT
BRIGHT FARM PARTNERSHIP
HRB FARM, LTD.
VOL. 1953, PG. 752
COUNTY CLERK'S NO. 97-R0026043
D.R.D.C.T.
PARCEL 11
REMAINDER OF 100 ACRES
PART TWO -- SECOND TRACT
BRIGHT FARM PARTNERSHIP
HRB FARM, LTD.
VOL. 1953, PG. 752
COUNTY CLERK'S NO. 97-R0026043
D.R.D.C.T.

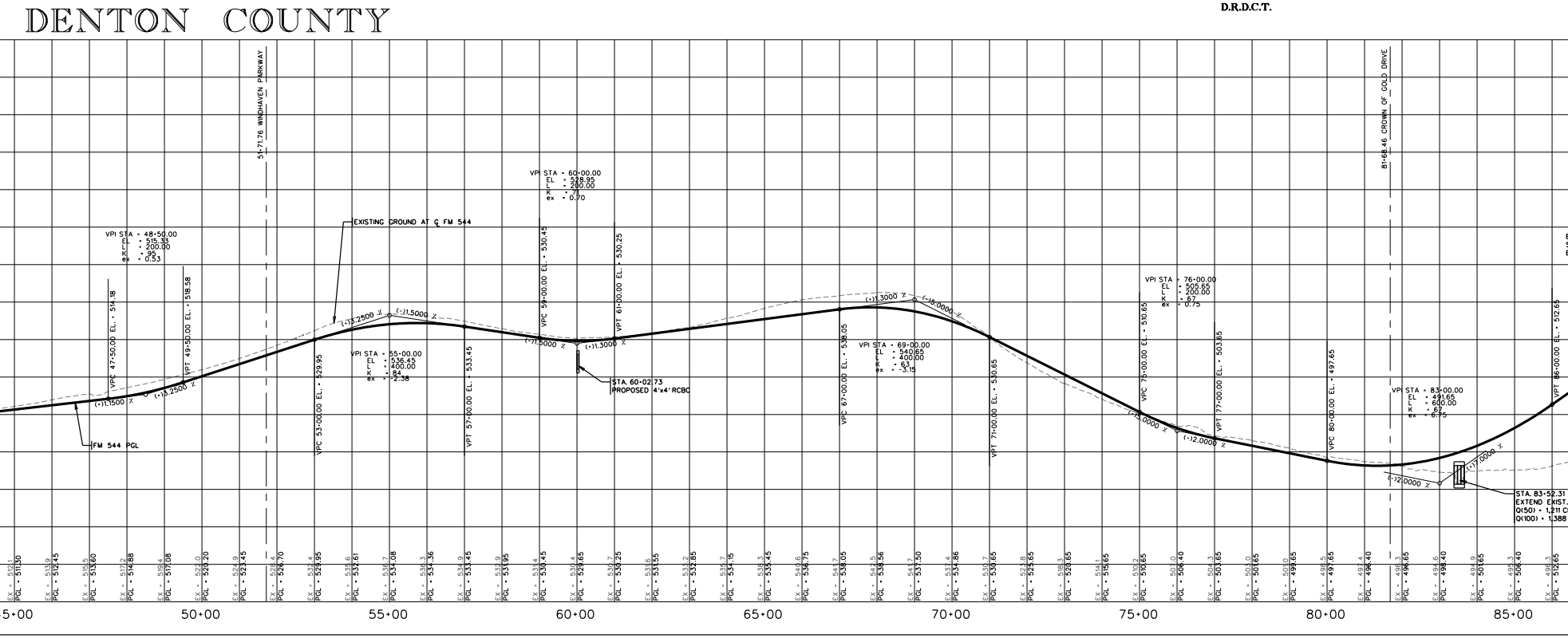
DENTON COUNTY
51+71.76 WINDHAVEN PARKWAY
81+68.46 CROWN OF GOLD DRIVE
VPI STA • 48+50.00
EL • 515.33
L • 200.00
K • 95
ex • 0.53
VPI STA • 55+00.00
EL • 536.45
L • 400.00
K • 84
ex • -2.38
VPI STA • 60+00.00
EL • 528.95
L • 200.00
K • 71
ex • 0.70
VPI STA • 69+00.00
EL • 540.65
L • 400.00
K • 63
ex • -3.15
VPI STA • 76+00.00
EL • 505.65
L • 200.00
K • 67
ex • 0.75
VPI STA • 83+00.00
EL • 491.65
L • 600.00
K • 67
ex • 6.75
EXISTING GROUND AT ℄ FM 544
FM 544 PGL
VPC 47+50.00 EL. • 514.18
VPT 49+50.00 EL. • 518.58
VPC 53+00.00 EL. • 529.95
VPT 57+00.00 EL. • 533.45
VPC 59+00.00 EL. • 530.45
VPT 61+00.00 EL. • 530.25
VPC 67+00.00 EL. • 538.05
VPT 71+00.00 EL. • 530.65
VPC 75+00.00 EL. • 510.65
VPT 77+00.00 EL. • 503.65
VPC 80+00.00 EL. • 497.65
VPT 86+00.00 EL. • 512.65
(+)1.1500 %
(+)3.2500 %
(+)3.2500 %
(-)1.5000 %
(-)1.5000 %
(+)1.3000 %
(+)1.3000 %
(-)5.0000 %
(-)5.0000 %
(-)2.0000 %
(-)2.0000 %
(+)7.0000 %
STA. 60+02.73
PROPOSED 4'x4' RCBC
STA. 83+52.31
EXTEND EXIST.
Q(50) • 1,211 C
Q(100) • 1,388
EX • 512.1 PGL • 511.30
EX • 513.9 PGL • 512.45
EX • 515.5 PGL • 513.60
EX • 517.2 PGL • 514.88
EX • 519.4 PGL • 517.08
EX • 522.0 PGL • 520.20
EX • 524.9 PGL • 523.45
EX • 528.4 PGL • 526.70
EX • 532.4 PGL • 529.95
EX • 535.6 PGL • 532.61
EX • 536.7 PGL • 534.08
EX • 536.3 PGL • 534.36
EX • 534.9 PGL • 533.45
EX • 532.9 PGL • 531.95
EX • 531.4 PGL • 530.45
EX • 530.4 PGL • 529.65
EX • 530.7 PGL • 530.25
EX • 531.6 PGL • 531.55
EX • 533.2 PGL • 532.85
EX • 535.7 PGL • 534.15
EX • 538.3 PGL • 535.45
EX • 540.6 PGL • 536.75
EX • 541.7 PGL • 538.05
EX • 542.5 PGL • 538.56
EX • 541.7 PGL • 537.50
EX • 537.4 PGL • 534.86
EX • 530.7 PGL • 530.65
EX • 523.8 PGL • 525.65
EX • 518.3 PGL • 520.65
EX • 514.1 PGL • 515.65
EX • 510.2 PGL • 510.65
EX • 507.0 PGL • 506.40
EX • 504.3 PGL • 503.65
EX • 503.0 PGL • 501.65
EX • 501.0 PGL • 499.65
EX • 498.5 PGL • 497.65
EX • 497.4 PGL • 496.40
EX • 496.3 PGL • 496.65
EX • 494.6 PGL • 498.40
EX • 494.9 PGL • 501.65
EX • 495.3 PGL • 506.40
EX • 496.3 PGL • 512.65
45+00
50+00
55+00
60+00
65+00
70+00
75+00
80+00
85+00

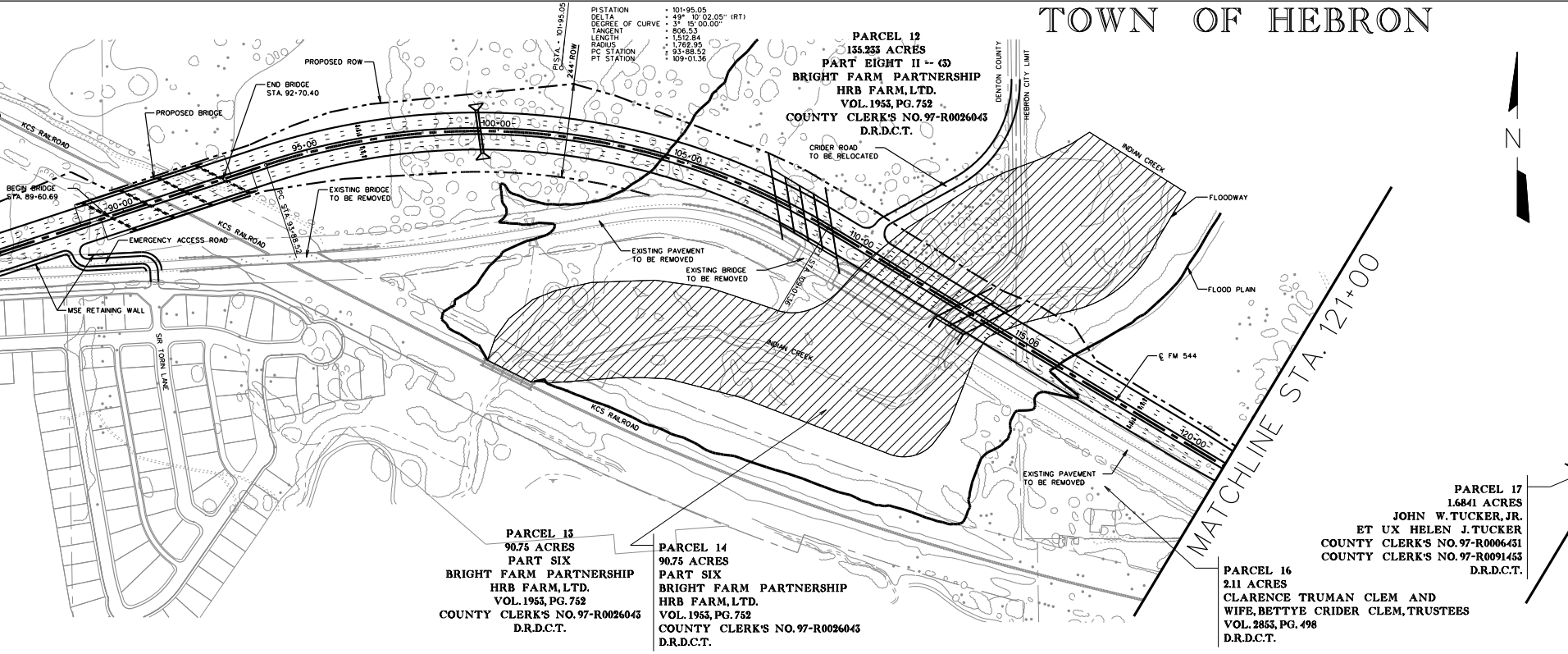
TOWN OF HEBRON
N
PI STATION = 101+95.05
DELTA = 49° 10' 02.05" (RT)
DEGREE OF CURVE = 3° 15' 00.00"
TANGENT = 806.53
LENGTH = 1,512.84
RADIUS = 1,762.95
PC STATION = 93+88.52
PT STATION = 109+01.36
PI STA. = 101+95.05
244' ROW
PROPOSED ROW
END BRIDGE
STA. 92+70.40
PROPOSED BRIDGE
KCS RAILROAD
BEGIN BRIDGE
STA. 89+60.69
90+00
95+00
100+00
105+00
110+00
115+00
120+00
PC STA. 93+88.52
PT STA. 109+01.36
EXISTING BRIDGE
TO BE REMOVED
EMERGENCY ACCESS ROAD
MSE RETAINING WALL
SIR TORIN LANE
EXISTING PAVEMENT
TO BE REMOVED
EXISTING BRIDGE
TO BE REMOVED
INDIAN CREEK
CRIDER ROAD
TO BE RELOCATED
DENTON COUNTY
HEBRON CITY LIMIT
FLOODWAY
FLOOD PLAIN
℄ FM 544
EXISTING PAVEMENT
TO BE REMOVED
MATCHLINE STA. 121+00
PARCEL 12
135.233 ACRES
PART EIGHT II -- (3)
BRIGHT FARM PARTNERSHIP
HRB FARM, LTD.
VOL. 1953, PG. 752
COUNTY CLERK'S NO. 97-R0026043
D.R.D.C.T.
PARCEL 13
90.75 ACRES
PART SIX
BRIGHT FARM PARTNERSHIP
HRB FARM, LTD.
VOL. 1953, PG. 752
COUNTY CLERK'S NO. 97-R0026043
D.R.D.C.T.
PARCEL 14
90.75 ACRES
PART SIX
BRIGHT FARM PARTNERSHIP
HRB FARM, LTD.
VOL. 1953, PG. 752
COUNTY CLERK'S NO. 97-R0026043
D.R.D.C.T.
PARCEL 16
2.11 ACRES
CLARENCE TRUMAN CLEM AND
WIFE, BETTYE CRIDER CLEM, TRUSTEES
VOL. 2853, PG. 498
D.R.D.C.T.
PARCEL 17
1.6841 ACRES
JOHN W. TUCKER, JR.
ET UX HELEN J. TUCKER
COUNTY CLERK'S NO. 97-R0006431
COUNTY CLERK'S NO. 97-R0091453
D.R.D.C.T.

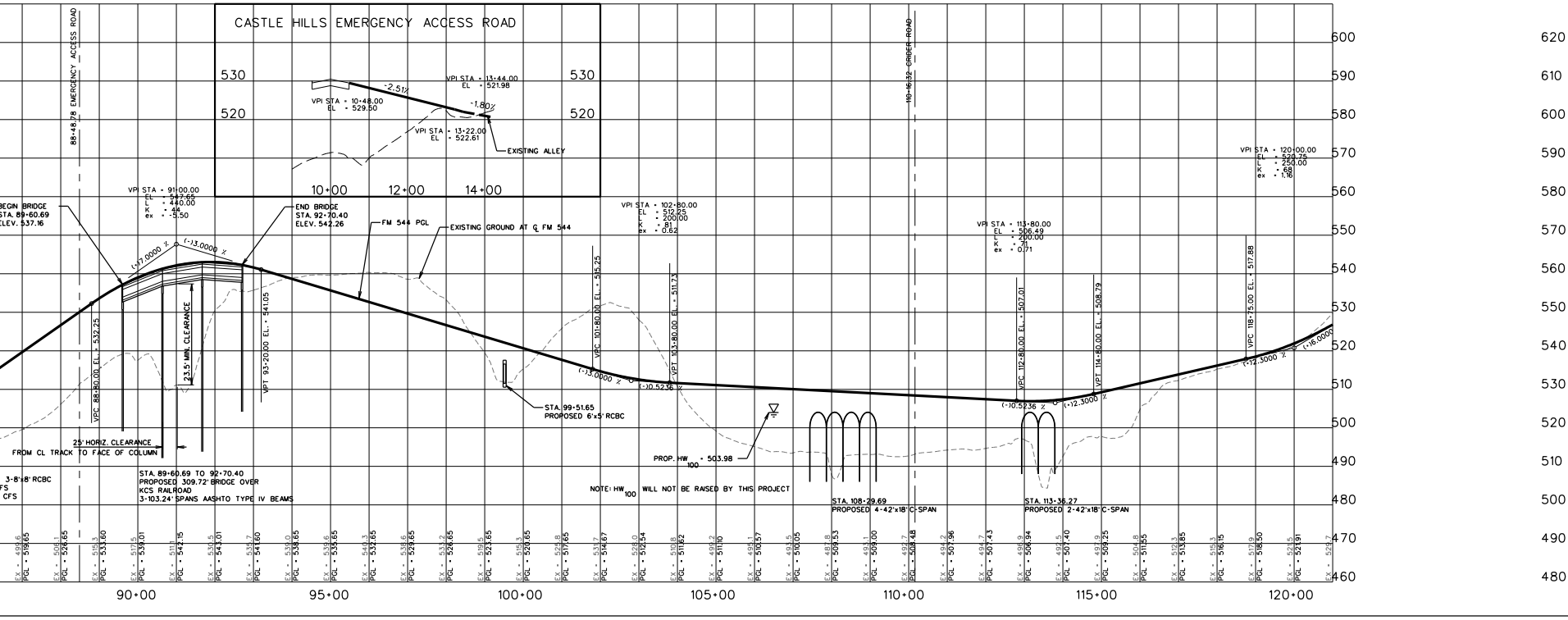

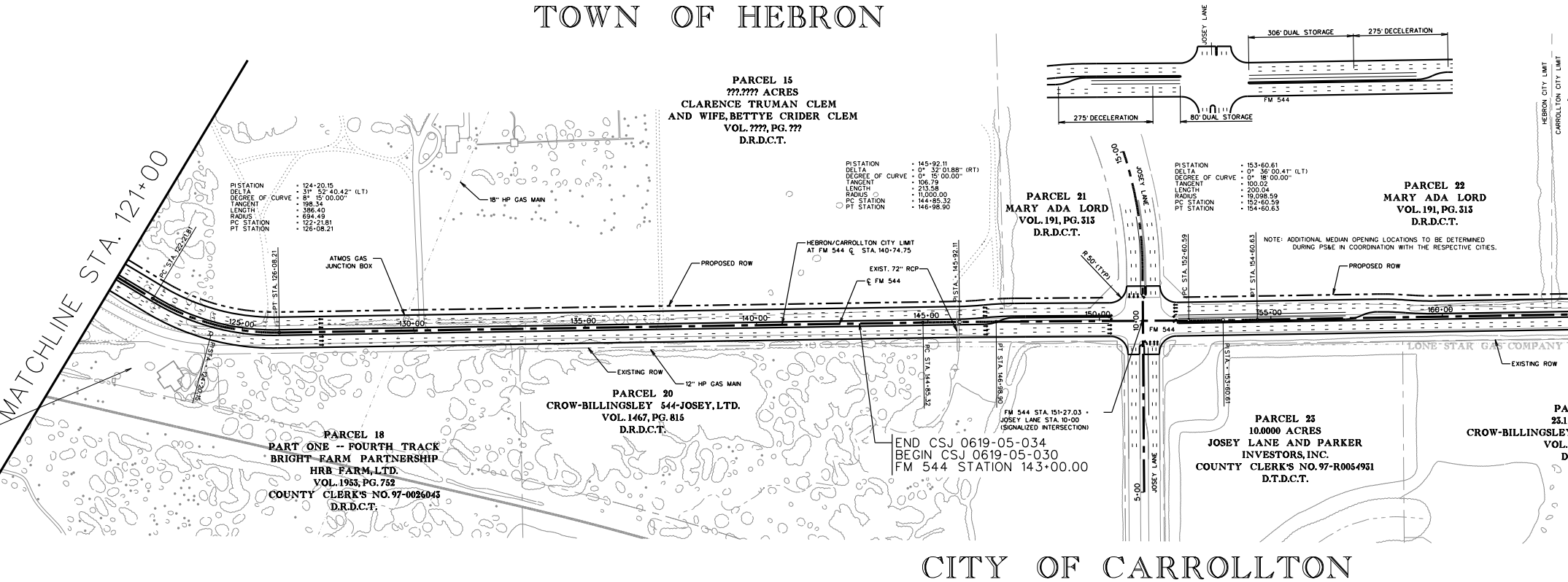
TOWN OF HEBRON
JOSEY LANE
306' DUAL STORAGE
275' DECELERATION
275' DECELERATION
80' DUAL STORAGE
FM 544
HEBRON CITY LIMIT
CARROLLTON CITY LIMIT
MATCHLINE STA. 121+00
PARCEL 15
???.???? ACRES
CLARENCE TRUMAN CLEM
AND WIFE, BETTYE CRIDER CLEM
VOL. ????, PG. ???
D.R.D.C.T.
PI STATION = 124+20.15
DELTA = 31° 52' 40.42" (LT)
DEGREE OF CURVE = 8° 15' 00.00"
TANGENT = 198.34
LENGTH = 386.40
RADIUS = 694.49
PC STATION = 122+21.81
PT STATION = 126+08.21
18" HP GAS MAIN
PC STA. 122+21.81
PT STA. 126+08.21
PI STA. 124+20.15
ATMOS GAS JUNCTION BOX
PROPOSED ROW
125+00
130+00
135+00
140+00
145+00
150+00
155+00
160+00
EXISTING ROW
12" HP GAS MAIN
PI STATION = 145+92.11
DELTA = 0° 32' 01.88" (RT)
DEGREE OF CURVE = 0° 15' 00.00"
TANGENT = 106.79
LENGTH = 213.58
RADIUS = 11,000.00
PC STATION = 144+85.32
PT STATION = 146+98.90
HEBRON/CARROLLTON CITY LIMIT AT FM 544 ℄ STA. 140+74.75
EXIST. 72" RCP
℄ FM 544
PI STA. 145+92.11
PC STA. 144+85.32
PT STA. 146+98.90
PARCEL 21
MARY ADA LORD
VOL. 191, PG. 313
D.R.D.C.T.
15+00
JOSEY LANE
R 50' (TYP)
10+00
5+00
FM 544
FM 544 STA. 151+27.03 = JOSEY LANE STA. 10+00 (SIGNALIZED INTERSECTION)
PI STATION = 153+60.61
DELTA = 0° 36' 00.41" (LT)
DEGREE OF CURVE = 0° 18' 00.00"
TANGENT = 100.02
LENGTH = 200.04
RADIUS = 19,098.59
PC STATION = 152+60.59
PT STATION = 154+60.63
PC STA. 152+60.59
PT STA. 154+60.63
PI STA. = 153+60.61
PARCEL 22
MARY ADA LORD
VOL. 191, PG. 313
D.R.D.C.T.
NOTE: ADDITIONAL MEDIAN OPENING LOCATIONS TO BE DETERMINED DURING PS&E IN COORDINATION WITH THE RESPECTIVE CITIES.
PROPOSED ROW
LONE STAR GAS COMPANY
EXISTING ROW
PARCEL 18
PART ONE -- FOURTH TRACK
BRIGHT FARM PARTNERSHIP
HRB FARM, LTD.
VOL. 1953, PG. 752
COUNTY CLERK'S NO. 97-0026043
D.R.D.C.T.
PARCEL 20
CROW-BILLINGSLEY 544-JOSEY, LTD.
VOL. 1467, PG. 815
D.R.D.C.T.
END CSJ 0619-05-034
BEGIN CSJ 0619-05-030
FM 544 STATION 143+00.00
PARCEL 23
10.0000 ACRES
JOSEY LANE AND PARKER
INVESTORS, INC.
COUNTY CLERK'S NO. 97-R0054931
D.T.D.C.T.
PA
23.1
CROW-BILLINGSLEY
VOL.
D
CITY OF CARROLLTON

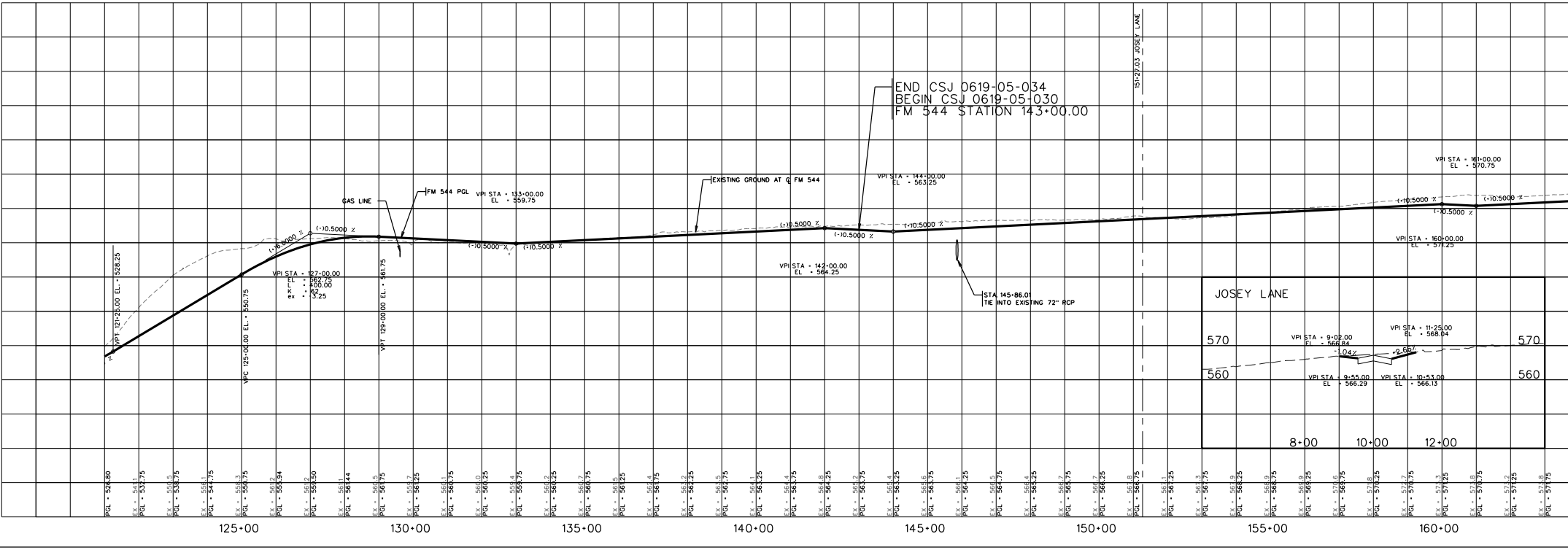

CITY OF CARROLLTON

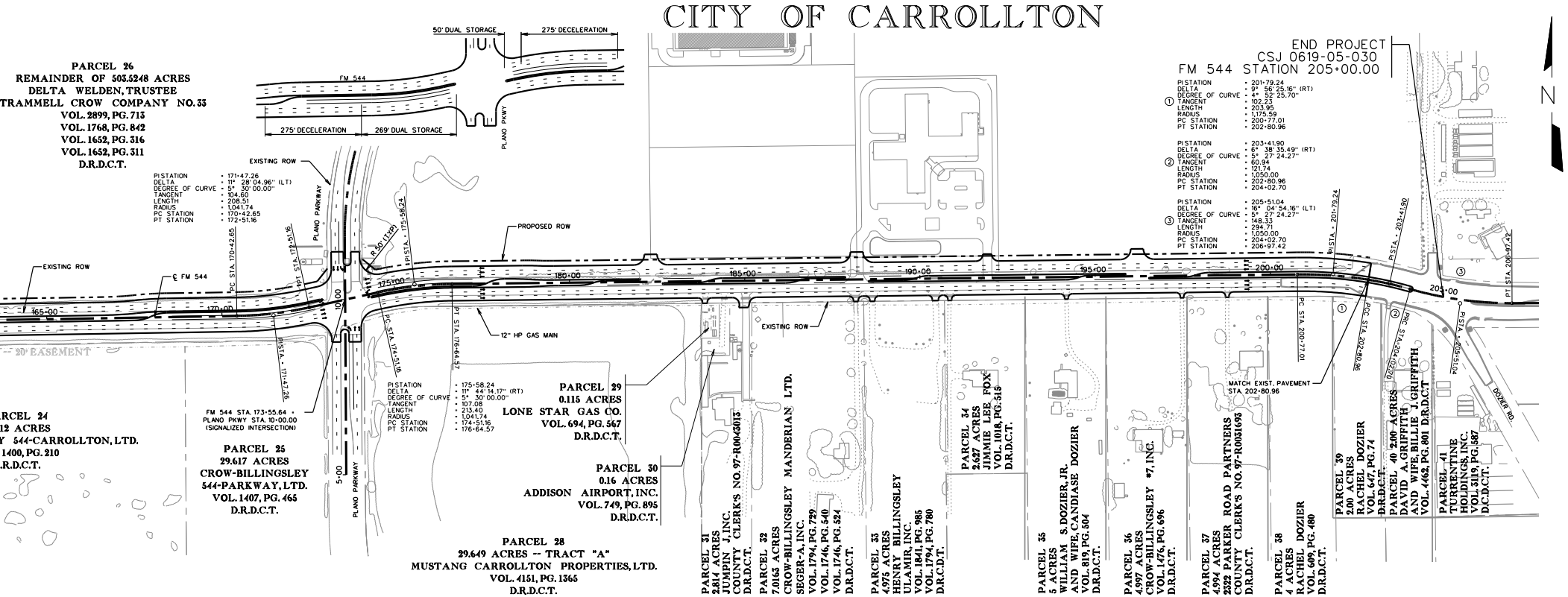

PARCEL 26
REMAINDER OF 503.5248 ACRES
DELTA WELDEN, TRUSTEE
TRAMMELL CROW COMPANY NO. 33
VOL. 2899, PG. 713
VOL. 1768, PG. 842
VOL. 1652, PG. 316
VOL. 1652, PG. 311
D.R.D.C.T.
50' DUAL STORAGE
275' DECELERATION
FM 544
275' DECELERATION
269' DUAL STORAGE
PLANO PKWY
EXISTING ROW
PI STATION = 171+47.26
DELTA = 11° 28' 04.96" (LT)
DEGREE OF CURVE = 5° 30' 00.00"
TANGENT = 104.60
LENGTH = 208.51
RADIUS = 1,041.74
PC STATION = 170+42.65
PT STATION = 172+51.16
PLANO PARKWAY
PC STA. 170+42.65
PT STA. 172+51.16
R 50' (TYP)
PI STA. = 175+58.24
PROPOSED ROW
EXISTING ROW
℄ FM 544
165+00
170+00
10+00
175+00
180+00
185+00
190+00
195+00
200+00
205+00
20' EASEMENT
PI STA. = 171+47.26
PC STA. 174+51.16
PT STA. 176+64.57
12" HP GAS MAIN
EXISTING ROW
FM 544 STA. 173+55.64 = PLANO PKWY STA. 10+00.00 (SIGNALIZED INTERSECTION)
PI STATION = 175+58.24
DELTA = 11° 44' 14.17" (RT)
DEGREE OF CURVE = 5° 30' 00.00"
TANGENT = 107.08
LENGTH = 213.40
RADIUS = 1,041.74
PC STATION = 174+51.16
PT STATION = 176+64.57
RCEL 24
12 ACRES
Y 544-CARROLLTON, LTD.
1400, PG. 210
.R.D.C.T.
PARCEL 25
29.617 ACRES
CROW-BILLINGSLEY
544-PARKWAY, LTD.
VOL. 1407, PG. 465
D.R.D.C.T.
5+00
PLANO PARKWAY
PARCEL 29
0.115 ACRES
LONE STAR GAS CO.
VOL. 694, PG. 567
D.R.D.C.T.
PARCEL 30
0.16 ACRES
ADDISON AIRPORT, INC.
VOL. 749, PG. 895
D.R.D.C.T.
PARCEL 28
29.649 ACRES -- TRACT "A"
MUSTANG CARROLLTON PROPERTIES, LTD.
VOL. 4151, PG. 1365
D.R.D.C.T.
PARCEL 31
2.814 ACRES
JUMPIN J, INC.
COUNTY CLERK'S NO. 97-R0043013
D.R.D.C.T.
PARCEL 32
7.0163 ACRES
CROW-BILLINGSLEY MANDERIAN LTD.
SEGER-A, INC.
VOL. 1794, PG. 729
VOL. 1746, PG. 540
VOL. 1746, PG. 524
D.R.D.C.T.
PARCEL 33
4.975 ACRES
HENRY BILLINGSLEY
ULAMIR, INC.
VOL. 1841, PG. 985
VOL. 1794, PG. 780
D.R.C.D.T.
PARCEL 34
2.627 ACRES
JIMMIE LEE FOX
VOL. 1018, PG. 515
D.R.D.C.T.
PARCEL 35
5 ACRES
WILLIAM S. DOZIER, JR.
AND WIFE, CANDIASE DOZIER
VOL. 819, PG. 504
D.R.D.C.T.
PARCEL 36
4.997 ACRES
CROW-BILLINGSLEY #7, INC.
VOL. 1476, PG. 696
D.R.D.C.T.
PARCEL 37
4.994 ACRES
2322 PARKER ROAD PARTNERS
COUNTY CLERK'S NO. 97-R0031693
D.R.D.C.T.
PARCEL 38
4 ACRES
RACHEL DOZIER
VOL. 609, PG. 480
D.R.D.C.T.
PARCEL 39
2.00 ACRES
RACHEL DOZIER
VOL. 647, PG. 74
D.R.D.C.T.
PARCEL 40 2.00 ACRES
DAVID A. GRIFFITH
AND WIFE, BILLIE J. GRIFFITH
VOL. 4462, PG. 801 D.R.D.C.T
PARCEL 41
TURRENTINE
HOLDINGS, INC.
VOL. 3119, PG. 587
D.C.D.C.T.
END PROJECT
CSJ 0619-05-030
FM 544 STATION 205+00.00
① PI STATION = 201+79.24
DELTA = 9° 56' 25.16" (RT)
DEGREE OF CURVE = 4° 52' 25.70"
TANGENT = 102.23
LENGTH = 203.95
RADIUS = 1,175.59
PC STATION = 200+77.01
PT STATION = 202+80.96
② PI STATION = 203+41.90
DELTA = 6° 38' 35.49" (RT)
DEGREE OF CURVE = 5° 27' 24.27"
TANGENT = 60.94
LENGTH = 121.74
RADIUS = 1,050.00
PC STATION = 202+80.96
PT STATION = 204+02.70
③ PI STATION = 205+51.04
DELTA = 16° 04' 54.16" (LT)
DEGREE OF CURVE = 5° 27' 24.27"
TANGENT = 148.33
LENGTH = 294.71
RADIUS = 1,050.00
PC STATION = 204+02.70
PT STATION = 206+97.42
PI STA. = 201+79.24
PI STA. = 203+41.90
PT STA. 206+97.42
PC STA. 200+77.01
PCC STA. 202+80.96
PRC STA. 204+02.70
PI STA. = 205+51.04
MATCH EXIST. PAVEMENT STA. 202+80.96
DOZIER RD.
N

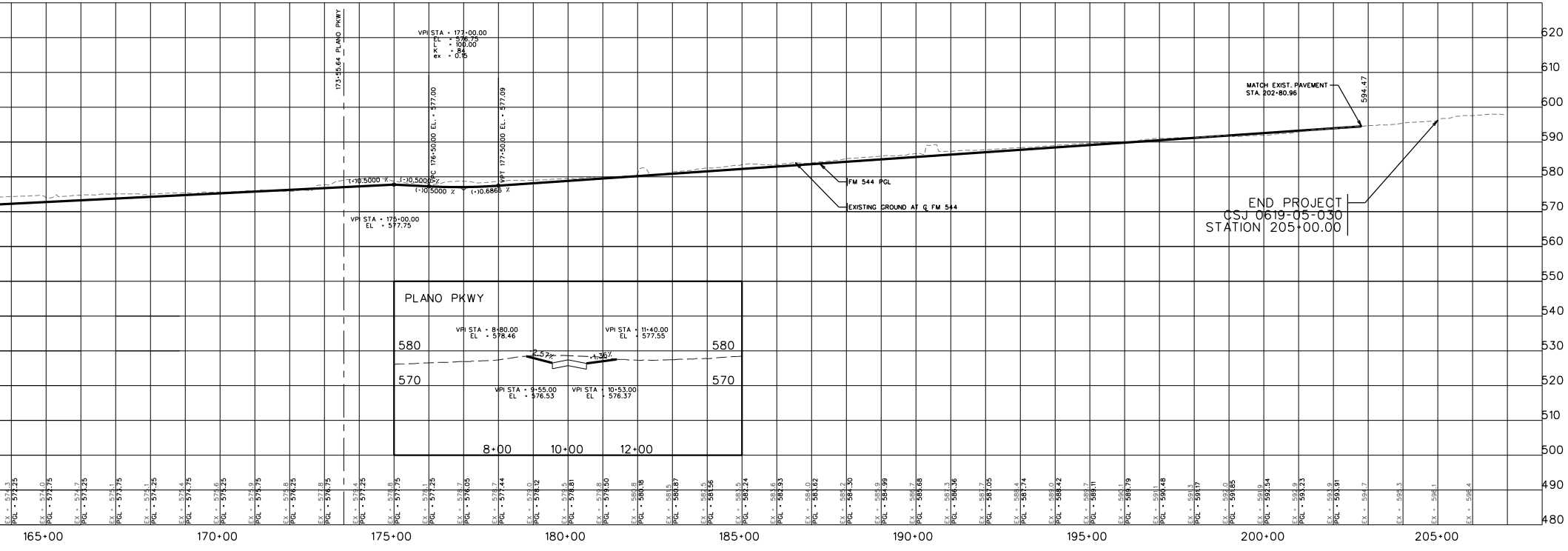

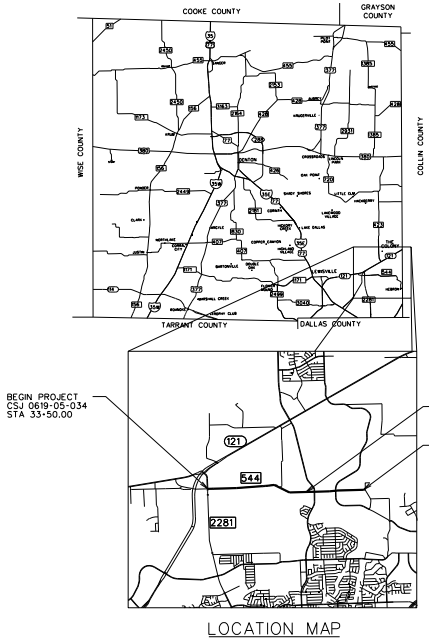

COOKE COUNTY
GRAYSON COUNTY
WISE COUNTY
COLLIN COUNTY
TARRANT COUNTY
DALLAS COUNTY
DENTON
BEGIN PROJECT
CSJ 0619-05-034
STA 33+50.00
END CSJ 0619-05-034
BEGIN CSJ 0619-05-030
STA 143+00.00
END PROJECT
CSJ 0619-05-030
STA 205+00.00
121
544
2281

LOCATION MAP

NOVEMBER 2006

SCHEMATIC APPROVED : ____________________

Texas Department of Transportation

DALLAS DISTRICT
WILLIAM L. HALE, P.E. - DISTRICT ENGINEER

Freese and Nichols

4055 International Plaza, Suite 200
Fort Worth, TX 76109-4895
Phone - (817) 735-7300
Fax - (817) 735-7491

DESIGN SCHEMATIC
CSJ 0619-05-030, 0619-05-034
RECONSTRUCT EXISTING ROADWAY
HIGHWAY: FM 544
FROM FM 2281 TO PARKER/DOZIER RD
FUNCTIONAL CLASSIFICATION: MINOR ARTERIAL
PROJECT LENGTH = 3.245 MI
DESIGN SPEED = 40 MPH
HORIZONTAL SCALE: 1" = 200'
VERTICAL SCALE: 1" = 20'

FED. RD. DIV. NO.	FEDERAL AID PROJECT NUMBER		ROLL
6			1 OF 1
STATE	DISTRICT	COUNTY	
TEXAS	DAL	DENTON	
CONTROL	SECTION	JOB	HIGHWAY NUMBER
0619	05	030	FM 544

DN099382
CV-TRT-SM-ROAD.SHT

© 2006 by Texas Department of Transportation. All Rights Reserved.