©2000 Texas Department of Transportation

DALLAS DISTRICT
Design Schematic
William L. Hale, P.E.
District Engineer

I.H. 35
From: US 380
To: FM 3002

CSJ: 0195-03-061
0195-02-054

Cooke & Denton County
Functional Class: Interstate
Project Length: 14.4 Miles
Design Speed: Mainlanes 70 mph
Ramps 50 mph
Turnaround Ramps 20 mph
Frontage Rds 45 mph
Cross Streets 35 mph

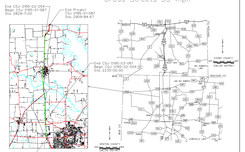

Scale: Horizontal: 200
Vertical: 20

© 2007 BY TEXAS DEPARTMENT OF TRANSPORTATION. ALL RIGHTS RESERVED

July 2007
Roll 8 of 15

SCHEMATIC PREPARED BY:
THIS SCHEMATIC IS FOR
NOT FOR CONSTRUCTION,
OR CONSTRUCTION
PURPOSES UNLESS THE
Direct Supervision of a
TEXAS PE
TEXAS PE
LICENSED
LICENSED
DATE
DATE

HDR Engineering, Inc.
17111 Preston Road, Suite 200
Dallas, Texas 75248-1232



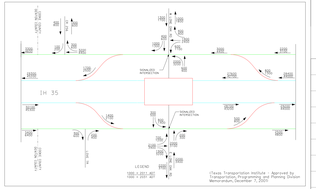

(Texas Transportation Institute - Approved by Transportation Programming and Planning Division Memorandum, December 7, 2000)

LEGEND
- MAINLANES
- FRONTAGE ROADS
- RAMPS
- BRIDGES
- CROSS STREETS/LOCAL ROADS
- DISPLACED BUILDINGS
- PARKING LOT IMPACTED
- CONTROL OF ACCESS
- PROPOSED RIGHT-OF-WAY
- DRAINAGE EASEMENT

NOTE:
EXISTING DRIVEWAYS WILL REMAIN UNLESS IT IS DETERMINED DURING DETAILED DESIGN AND CONSTRUCTION THAT THE USE OF THE DRIVEWAY WILL BE A SAFETY ISSUE, AND/OR VIOLATES THE CURRENT CONTROLLED ACCESS REQUIREMENTS.

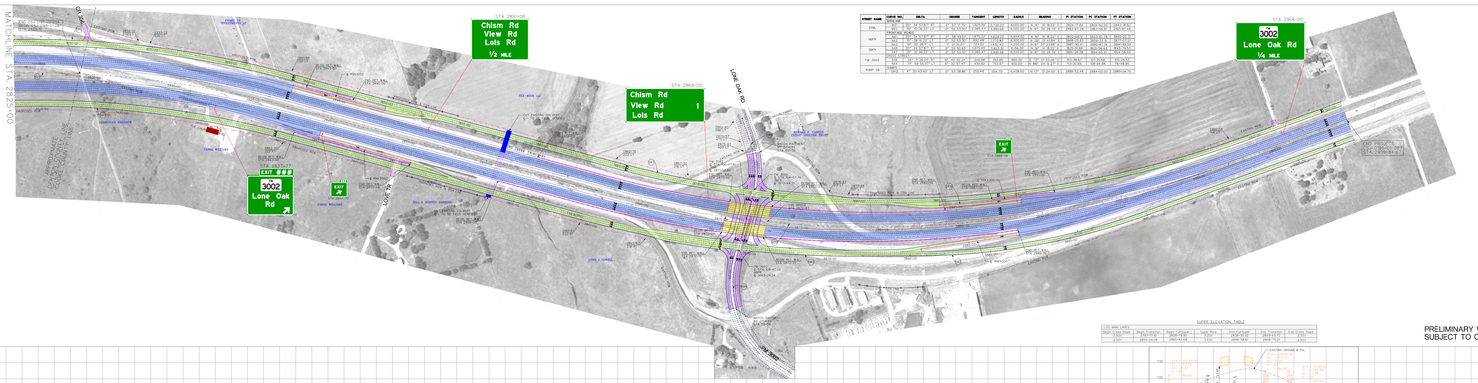
MATCHLINE STA. 2825+00
Chism Rd
View Rd
Lois Rd
½ MILE
STA 2809+00
Chism Rd
View Rd
Lois Rd
1
STA 2905+50
3002
Lone Oak Rd
¼ MILE
EXIT ###
3002
Lone Oak Rd
EXIT
STA 2809+00
EXIT
STA 2905+50
LONE OAK RD
LOIS RD
IH 35
NORTHBOUND
IH 35
SOUTHBOUND
LONE OAK RD
LOIS RD
LONE OAK RD
LOIS RD
LONE OAK RD
LOIS RD