©2007

Texas Department of Transportation

DALLAS DISTRICT
Design Schematic
William L. Hale, P.E.
District Engineer

I.H. 35
From: US 380
To: FM 3002

CSJ: 0195-03-061
0195-02-054

Cooke & Denton County
Functional Class: Interstate
Project Length: 14.4 Miles
Design Speed: Mainlanes 70 mph
Ramps 50 mph
Turnaround Ramps 20 mph
Frontage Rds 45 mph
Cross Streets 35 mph

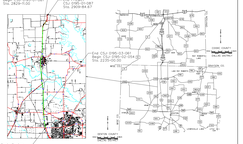

Scale: Horizontal: 200
Vertical: 20

© 2007 BY TEXAS DEPARTMENT OF TRANSPORTATION. ALL RIGHTS RESERVED

July 2007
Roll 2 of 15

SCHEMATIC PREPARED BY:
THIS SCHEMATIC IS NOT FOR CONSTRUCTION, BIDDING OR PERMIT PURPOSES.
Under Supervision of
TIMOTHY J. THE YOUNG
Date: 07/07/07
LICENSED
STATE OF TEXAS

HDR Engineering, Inc.
17111 Preston Road, Suite 200
Dallas, Texas 75248-1232

IH 35 Existing Typical Section

IH 35 Proposed Typical Section
STA 2207+00 TO STA 2209+00
STA 2209+00 TO STA 2261+00

US 77/N ELM ST GANZER

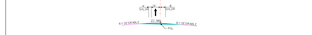

FREEWAY RAMPS
(WIDTH OF TRAVEL)

LEGEND
- MAINLANES
- FRONTAGE ROADS
- RAMPS
- BRIDGES
- CROSS STREETS/LOCAL ROADS
- DISPLACED BUILDINGS
- PARKING LOT IMPACTED
- CONTROL OF ACCESS
- PROPOSED RIGHT-OF-WAY
- DRAINAGE EASEMENT

NOTE:
EXISTING DRIVEWAYS WILL REMAIN UNLESS IT IS DETERMINED DURING DETAILED DESIGN AND CONSTRUCTION THAT THE USE OF THE DRIVEWAY WILL BE A SAFETY ISSUE AND/OR VIOLATES THE CURRENT CONTROLLED ACCESS REQUIREMENTS.

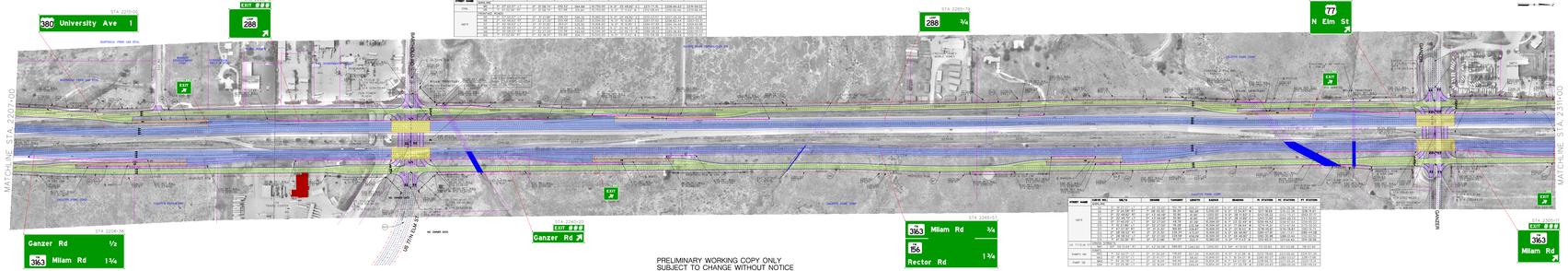
STA 2215+00
380 University Ave 1
EXIT ###
FM 2499
288
STA 2225+00
STA 2235+00
288 3/4
EXIT ###
77
N Elm St
STA 2245+00
EXIT ###
Ganzer Rd
STA 2255+00
STA 2265+00
EXIT ###
Ganzer Rd
STA 2208+36
363 Milam Rd 1/2
363 Milam Rd 1 3/4
STA 2260+51
363 Milam Rd 3/4
156 Rector Rd 1 3/4
EXIT ###
363 Milam Rd
MATCHLINE STA 2207+00
MATCHLINE STA 2231+00
US 77/N ELM ST
GANZER
NE OWNER DATA
EXISTING ROAD
PROPOSED ROAD
EXISTING ROAD
PROPOSED ROAD
EXISTING ROAD
PROPOSED ROAD