

14' WIDE X 300' LONG
PEDESTRIAN BRIDGE

14' WIDE CONCRETE
TRAIL

14' WIDE CONCRETE
TRAIL

(3) PICNIC TABLES

3-6 YEAR OLD
PLAYGROUND WITH
RUBBER MULCH
SAFETY SURFACING

TRAIL TURNOUT
BICYCLE PARKING
DRINKING FOUNTAIN
INTERPRETIVE SIGNAGE

19TH STREET NW

SEE OVERALL PLAN FOR CONNECTOR

JOHNSON CREEK

8' WIDE CONCRETE TRAIL

14' WIDE
PEDESTRIAN BRIDGE
8' WIDE
CONCRETE TRAIL





CONCRETE PARKING
(40 SPACES)

8' WIDE CONCRETE TRAIL
CONNECTING TO:
ADJACENT LOWER SCHOOL
SURROUNDING NEIGHBORHOODS


CARRIER PARKWAY N

8' WIDE CONCRETE TRAIL CONNECTING TO:
ADJACENT LOWER SCHOOL
SURROUNDING NEIGHBORHOODS

LEGEND

-  TALL GRASSES
-  SHRUB PLANTING
-  SHORT GRASSES/
UNMOWED GRASSES
-  EXISTING WETLANDS
-  WILDFLOWER AREAS

26 JULY 2004



CF WAGGONER PARK ENLARGEMENT

MIKE LEWIS / CF WAGGONER PARKS & TRAIL

GRAND PRAIRIE, TX

JULY 26, 2004



• ILLUSTRATIONS ARE CONCEPTUAL AND ARE SUBJECT TO CHANGE BY TXDOT OR CITY OF GRAND PRAIRIE