STATE OF TEXAS
DEPARTMENT OF TRANSPORTATION

DESIGN SCHEMATIC

IH 30

DALLAS DISTRICT
WILLIAM L. HALE, P.E. DISTRICT ENGINEER

CSJ: 0009-12-072

FROM .64 MILES WEST OF FM 3549
TO .81 MILES EAST OF FM 3549

ROCKWALL COUNTY
FEBRUARY 2012

PROJECT LENGTH: 1.40 MILES
SCALE: 1:100 HORIZONTAL
1:5 VERTICAL

FUNCTIONAL CLASS: INTERSTATE
DESIGN SPEED:

IH 30 MAINLANES	70 MPH
FRONTAGE ROADS	45 MPH
IH 30 RAMPS	50 MPH
CROSSROADS	30 MPH

TRAFFIC PROJECTIONS (ADT): 86,800 (2010)
132,100 (2030)

BEG IN PROJECT
STA: 318+00.74
CSJ: 0009-12-072

END PROJECT
STA: 391+92.30
CSJ: 0009-12-072

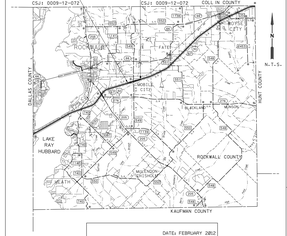

DATE: FEBRUARY 2012
ROBIN R. HANDEL P.E. NO. 86931

Texas Department of Transportation

© 2012 by Texas Department of Transportation all rights reserved

CP&Y

ROLL 2 OF 2

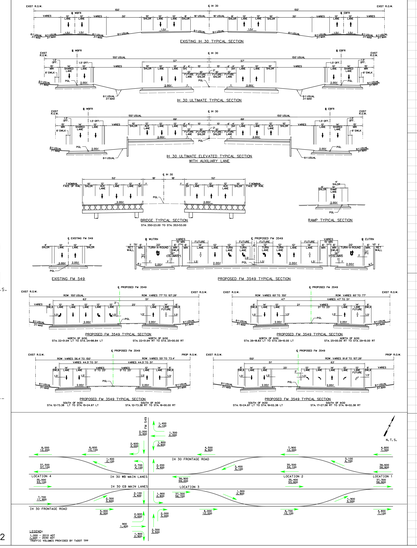

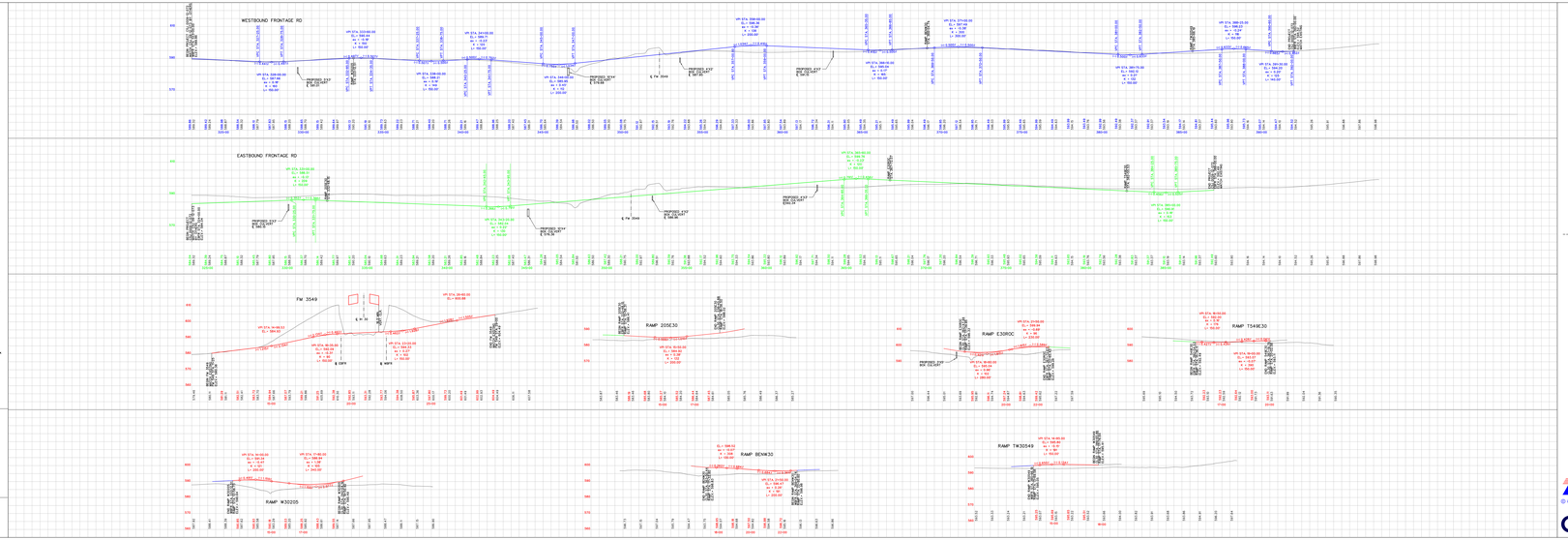

STATE OF TEXAS
DEPARTMENT OF TRANSPORTATION

DESIGN SCHEMATIC

IH 30

DALLAS DISTRICT
WILLIAM L. HALE, P.E. DISTRICT ENGINEER

CSJ: 0009-12-072

FROM .64 MILES WEST OF FM 3549
TO .81 MILES EAST OF FM 3549

ROCKWALL COUNTY
FEBRUARY 2012

PROJECT LENGTH: 1.40 MILES
SCALE: 1:100 HORIZONTAL
1:5 VERTICAL

FUNCTIONAL CLASS: INTERSTATE
DESIGN SPEED:

IH 30 MAINLANES	70 MPH
FRONTAGE ROADS	45 MPH
IH 30 RAMPS	50 MPH
CROSSROADS	30 MPH

TRAFFIC PROJECTIONS (ADT): 86,800 (2010)
132,100 (2030)

BEG IN PROJECT
STA: 318+00.74
CSJ: 0009-12-072

END PROJECT
STA: 391+92.30
CSJ: 0009-12-072

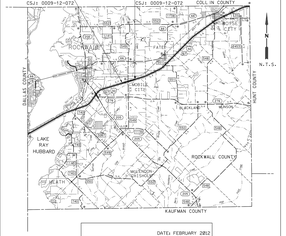

DATE: FEBRUARY 2012
ROBIN R. HANDEL P.E. NO. 86931

Texas Department of Transportation

© 2012 by Texas Department of Transportation all rights reserved

CP&Y

ROLL 2 OF 2