Texas Department of Transportation

DALLAS DISTRICT
DESIGN SCHEMATIC
CEASON CLEMENS, P.E.
DISTRICT ENGINEER

FROM: BILL COOK RD
TO: FM 1830
CSJs: 1568-02-016, 1310-01-048, 1310-01-049
PROJECT LENGTH: 11.5 MILES

ROADWAY TYPE	FUNCTIONAL CLASSIFICATION	DESIGN SPEED
FM 407 MAINLANE (EAST OF FM 156)	URBAN MINOR ARTERIAL	45 MPH
FM 407 MAINLANE (WEST OF FM 156)	URBAN MAJOR ARTERIAL	45 MPH
BILL COOK RD	LOCAL	35 MPH
BOOS RANGE RD	LOCAL	30 MPH
12TH STREET	LOCAL	30 MPH
FM 156	URBAN MINOR ARTERIAL	45 MPH
FM 1830	URBAN MINOR ARTERIAL	35 MPH
FM 1830	URBAN MINOR ARTERIAL	35 MPH
FM 407 / FM 156 ACCESS RAMPS	URBAN MINOR ARTERIAL	15 MPH

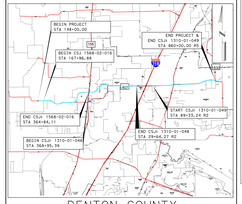

DENTON COUNTY

PROJECT LOCATION MAP

DESIGN MAKER/DEVELOPER/MO

ROLL 4 OF 12

INDEX OF SHEETS:

ROLL 1: BEGIN PROJECT - STA 101+00
ROLL 2: STA 101+00 - STA 203+00
ROLL 3: STA 203+00 - STA 305+00
ROLL 4: STA 305+00 - STA 407+00
ROLL 5: STA 407+00 - STA 509+00
ROLL 6: STA 509+00 - STA 611+00
ROLL 7: STA 611+00 - STA 713+00
ROLL 8: STA 713+00 - STA 815+00
ROLL 9: STA 815+00 - STA 917+00
ROLL 10: STA 917+00 - STA 1019+00
ROLL 11: STA 1019+00 - STA 1121+00
ROLL 12: STA 1121+00 - END PROJECT

MARCH 2023

HORIZONTAL SCALE: 1"=100'

VERTICAL SCALE: 1"=10'

TIMOTHY M. NESBITT, P.E.
TX PE NO. 68648

DATE SUBMITTED: 3/27/2023

DATE APPROVED:

DATE REVISED:

PRELIMINARY
THIS DOCUMENT IS RELEASED FOR REVIEW PURPOSES ONLY. PREPARED BY OR UNDER THE SUPERVISION OF TIMOTHY M. NESBITT, P.E. 68648

NOT INTENDED FOR CONSTRUCTION, BIDDING, OR PERMIT PURPOSES

Bartlett&West
8330 LBJ FREEWAY, STE 1100, DALLAS, TX 75243
TBPE FIRM REGISTRATION NO. F-439
TBPLS FIRM REGISTRATION NO. 10018

© 2023 by Texas Department of Transportation, All Rights Reserved

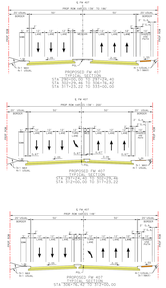



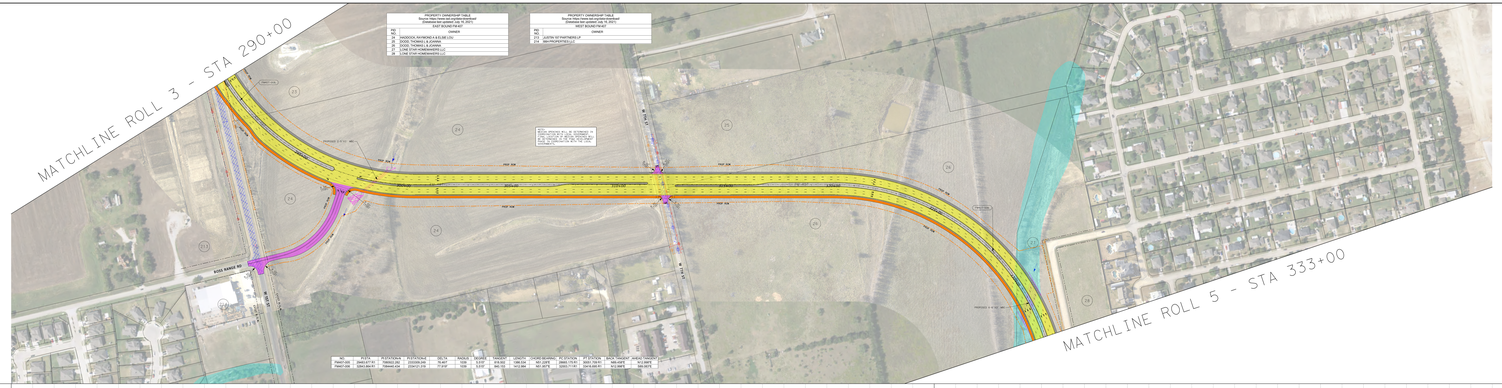
MATCHLINE ROLL 3 - STA 290+00
MATCHLINE ROLL 5 - STA 333+00
BOOS RANGE RD
PROP EB
PROP WB
PROPOSED FM 407
PROPOSED OLD FM 407
EXISTING OLD FM 407
PROPOSED FM 407
PROPOSED OLD FM 407
PROPOSED FM 407
PROPOSED OLD FM 407
PROPOSED FM 407
PROPOSED