Texas Department of Transportation

DALLAS DISTRICT
DESIGN SCHEMATIC
CEASON CLEMENS, P.E.
DISTRICT ENGINEER

FROM: BILL COOK RD
TO: FM 1830
CSJs: 1568-02-016, 1310-01-048, 1310-01-049
PROJECT LENGTH: 11.5 MILES

ROADWAY TYPE	FUNCTIONAL CLASSIFICATION	DESIGN SPEED
FM 407 MAINLANE (EAST OF FM 156)	URBAN MINOR ARTERIAL	45 MPH
FM 407 MAINLANE (WEST OF FM 156)	URBAN MAJOR ARTERIAL	45 MPH
BILL COOK RD	LOCAL	35 MPH
FLORANCE RD	LOCAL	30 MPH
12TH STREET	LOCAL	30 MPH
FM 156	URBAN MINOR ARTERIAL	45 MPH
FM 1830	URBAN MINOR ARTERIAL	30 MPH
FM 1433	URBAN MINOR ARTERIAL	55 MPH
FM 407 / FM 156 ACCESS RAMPS	URBAN MINOR ARTERIAL	15 MPH

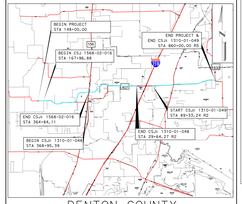

DENTON COUNTY
PROJECT LOCATION MAP
DESIGN MAKER/DEVIATION:NO

ROLL 7 OF 12

INDEX OF SHEETS:

ROLL 1: BEGIN PROJECT - STA 101+00
ROLL 2: STA 101+00 - STA 203+00
ROLL 3: STA 203+00 - STA 305+00
ROLL 4: STA 305+00 - STA 407+00
ROLL 5: STA 407+00 - STA 509+00
ROLL 6: STA 509+00 - STA 610+00
ROLL 7: STA 610+00 - STA 510+00
ROLL 8: STA 510+00 - STA 411+00
ROLL 9: STA 504+00 RS - STA 401+00 RS
ROLL 10: STA 501+00 RS - STA 705+00 RS
ROLL 11: STA 705+00 RS - STA 810+00 RS
ROLL 12: STA 810+00 RS - END PROJECT

MARCH 2023

HORIZONTAL SCALE: 1"=100'
VERTICAL SCALE: 1"=10'

TIMOTHY M. NESBITT, P.E.
TX PE NO. 68648

DATE SUBMITTED: 5/27/2023
DATE APPROVED:
DATE REVISED:

PRELIMINARY
FOR REVIEW OR COMMENT
THIS DOCUMENT IS RELEASED FOR THE PURPOSE OF REVIEW THE UNDERSIGNED AUTHORITY: TIMOTHY M. NESBITT, P.E. 68648

NOT INTENDED FOR CONSTRUCTION, BIDDING, OR PERMIT PURPOSES

Bartlett&West
8350 LBJ FREEWAY, STE 1100, DALLAS, TX 75243
TBPE FIRM REGISTRATION NO. F-439
TBPLS FIRM REGISTRATION NO. 10018

© 2023 by Texas Department of Transportation, All Rights Reserved

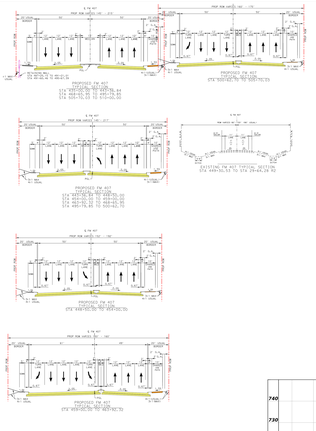

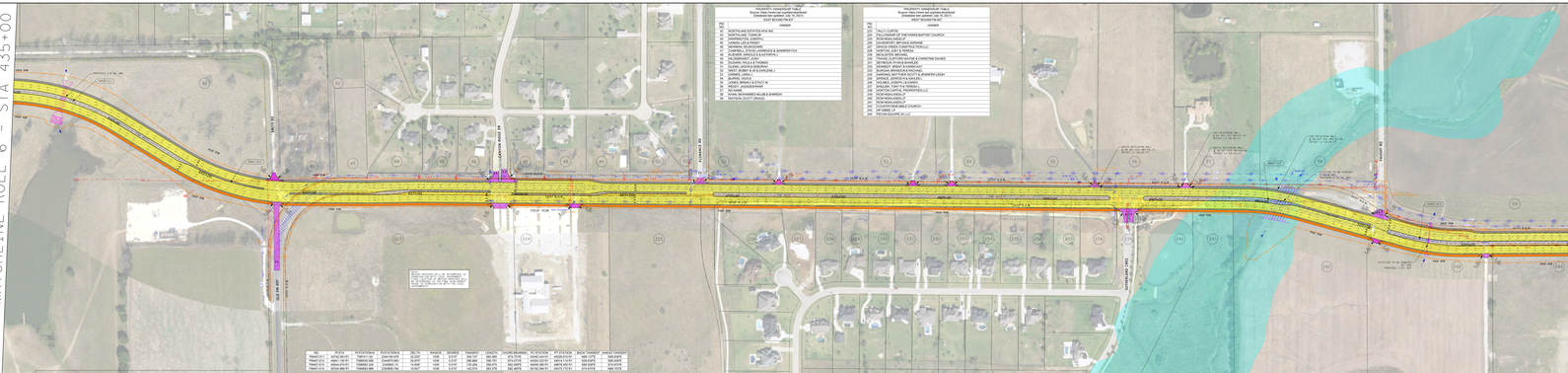

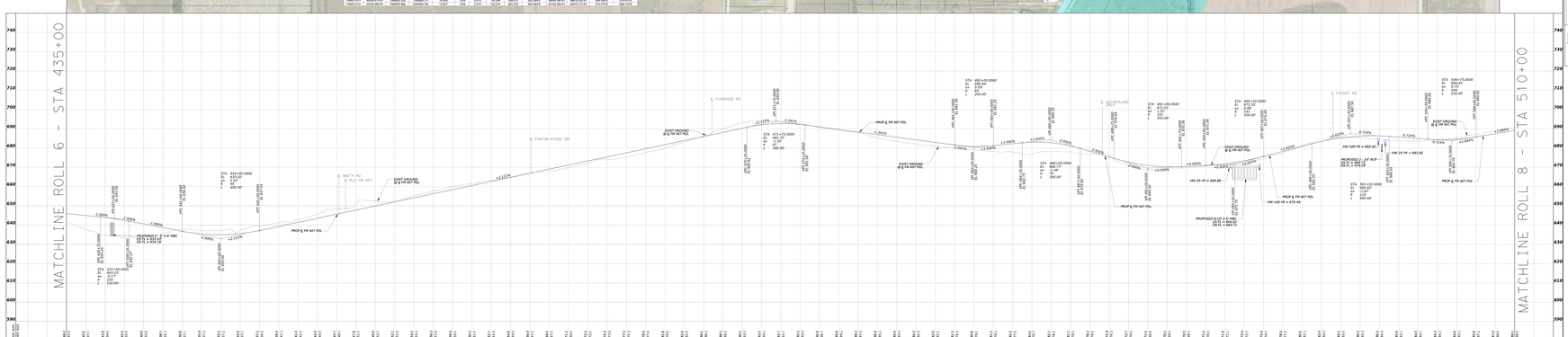

Texas Department of Transportation

DALLAS DISTRICT
DESIGN SCHEMATIC
CEASON CLEMENS, P.E.
DISTRICT ENGINEER

FROM: BILL COOK RD
TO: FM 1830
CSJs: 1568-02-016, 1310-01-048, 1310-01-049
PROJECT LENGTH: 11.5 MILES

ROADWAY TYPE	FUNCTIONAL CLASSIFICATION	DESIGN SPEED
FM 407 MAINLANE (EAST OF FM 156)	URBAN MINOR ARTERIAL	45 MPH
FM 407 MAINLANE (WEST OF FM 156)	URBAN MAJOR ARTERIAL	45 MPH
BILL COOK RD	LOCAL	35 MPH
FLORANCE RD	LOCAL	30 MPH
12TH STREET	LOCAL	30 MPH
FM 156	URBAN MINOR ARTERIAL	45 MPH
FM 1830	URBAN MINOR ARTERIAL	30 MPH
FM 1433	URBAN MINOR ARTERIAL	55 MPH
FM 407 / FM 156 ACCESS RAMPS	URBAN MINOR ARTERIAL	15 MPH

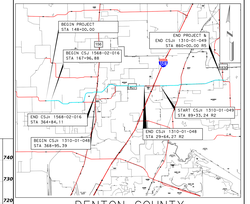

DENTON COUNTY
PROJECT LOCATION MAP
DESIGN MAKER/DEVIATION:NO

ROLL 7 OF 12

INDEX OF SHEETS:

ROLL 1: BEGIN PROJECT - STA 101+00
ROLL 2: STA 101+00 - STA 203+00
ROLL 3: STA 203+00 - STA 305+00
ROLL 4: STA 305+00 - STA 407+00
ROLL 5: STA 407+00 - STA 509+00
ROLL 6: STA 509+00 - STA 610+00
ROLL 7: STA 610+00 - STA 510+00
ROLL 8: STA 510+00 - STA 411+00
ROLL 9: STA 504+00 RS - STA 401+00 RS
ROLL 10: STA 501+00 RS - STA 705+00 RS
ROLL 11: STA 705+00 RS - STA 810+00 RS
ROLL 12: STA 810+00 RS - END PROJECT

MARCH 2023

HORIZONTAL SCALE: 1"=100'
VERTICAL SCALE: 1"=10'

TIMOTHY M. NESBITT, P.E.
TX PE NO. 68648

DATE SUBMITTED: 5/27/2023
DATE APPROVED:
DATE REVISED:

PRELIMINARY
FOR REVIEW OR COMMENT
THIS DOCUMENT IS RELEASED FOR THE PURPOSE OF REVIEW THE UNDERSIGNED AUTHORITY: TIMOTHY M. NESBITT, P.E. 68648

NOT INTENDED FOR CONSTRUCTION, BIDDING, OR PERMIT PURPOSES

Bartlett&West
8350 LBJ FREEWAY, STE 1100, DALLAS, TX 75243
TBPE FIRM REGISTRATION NO. F-439
TBPLS FIRM REGISTRATION NO. 10018

© 2023 by Texas Department of Transportation, All Rights Reserved