STATE OF TEXAS
DEPARTMENT OF TRANSPORTATION

DESIGN SCHEMATIC

US 287
FM 1015 & FM 878
JAMES A. WALKER JR. CONSTRUCTION END PROJECT END PAVER
CSJ: 0172-01-015
AT WALNUT GROVE ROAD
ELLIS COUNTY

PROJECT LENGTH: 1.2251 MILES
SCALE: 1"=20' HORIZONTAL
1"=5' VERTICAL

FUNCTIONAL CLASSIFICATION: URBAN PRINCIPAL ARTERIAL

US 287	URBAN PRINCIPAL ARTERIAL	4D
FM 1015 (MAIN ROADWAY)	URBAN COLLECTOR	2U
FM 1015 (FRONTAGE ROAD)	URBAN COLLECTOR	2U
WALNUT GROVE	URBAN COLLECTOR	2U

TRAFFIC PROJECT CONTROL NUMBER: 14071-A 01-2000 (2016)
01-2001 (2016)

NOTES:

1. TEXAS STATEWIDE MAPS DEVELOPED IN COORDINATION WITH LOCAL GOVERNMENT FINAL CONTROL OF WAYS WILL BE DETERMINED IN THE FINAL DEVELOPMENT PHASE IN COORDINATION WITH THE LOCAL GOVERNMENT.
2. DIMENSIONS ARE TO THE EDGE OF PAVEMENT OR NOMINAL FACE OF CURB, NULL BARRIER, OR BRIDGE RAILING UNLESS OTHERWISE NOTED.
3. CONTROL AND MEASURE FOR HORIZONTAL ALIGNMENTS WAS ESTABLISHED ALONG CENTERLINE ROADWAY UNLESS OTHERWISE NOTED.
4. TEXAS STATEWIDE MAPS DEVELOPED IN COORDINATION WITH LOCAL GOVERNMENT FINAL CONTROL OF WAYS WILL BE DETERMINED IN THE FINAL DEVELOPMENT PHASE IN COORDINATION WITH THE LOCAL GOVERNMENT FOR THE MAINTENANCE OF A QUALITY STANDARD FOR THE ENTIRE LENGTH OF THE PROJECT.
5. CONSTRUCTION PERMANENT PAVEMENT MARKINGS SHALL BE PER CURRENT TMUTCD AND WILL BE INCLUDED IN THE FINAL PLANS AND SPECIFICATIONS.

NOT FOR CONSTRUCTION, BID OR PERMIT PURPOSES

DATE: DECEMBER 2016
ANDREW J. ADAMS P.E. NO. 99522

©2016
Texas Department of Transportation
CP&Y
TEXAS REGISTERED ENGINEERING FIRM F-1741







LEGEND
TBD - TBD
TBD - TBD
TBD - TBD
TRAFFIC FORECAST AS OF OCTOBER 28, 2015

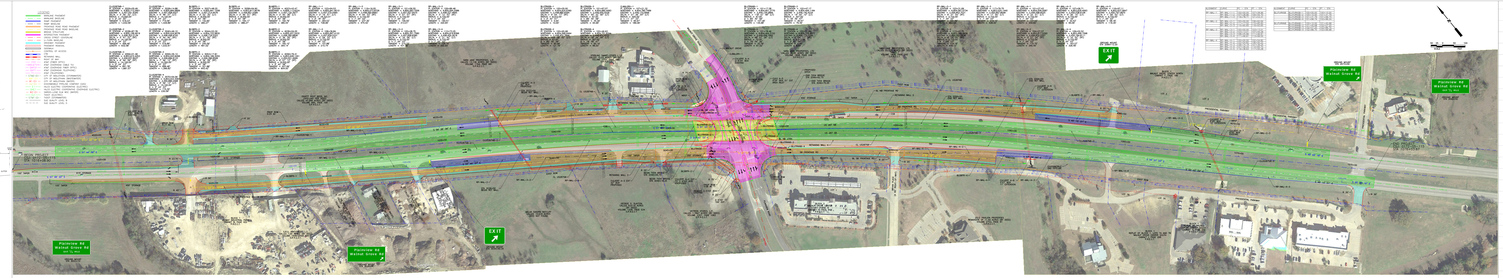

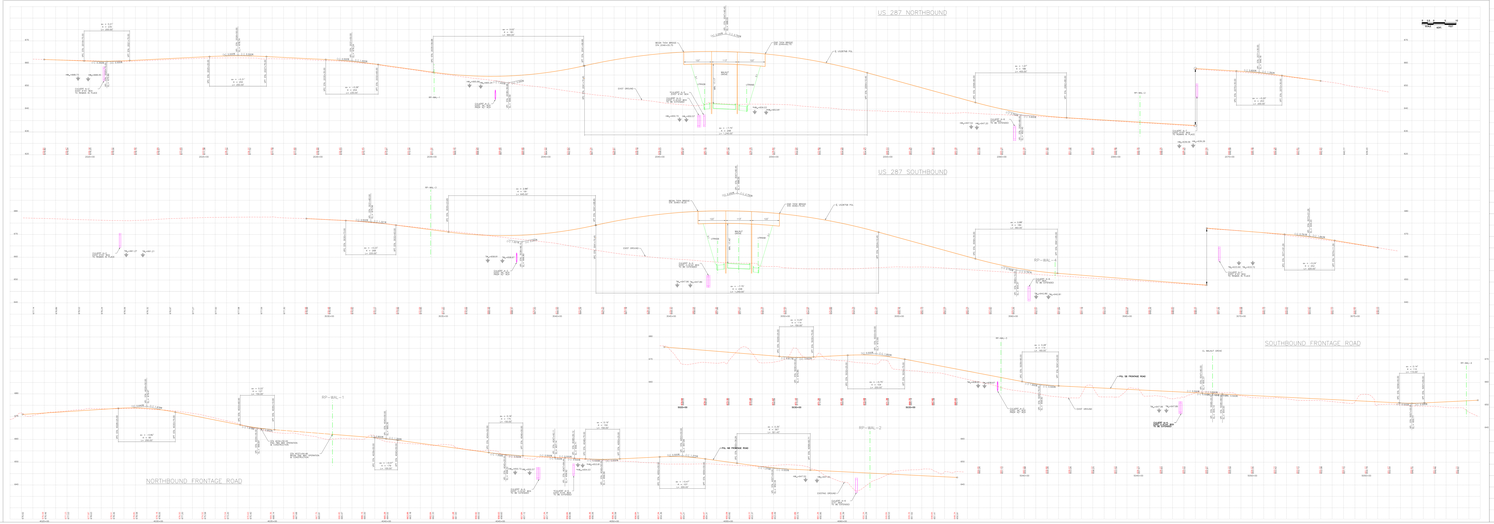

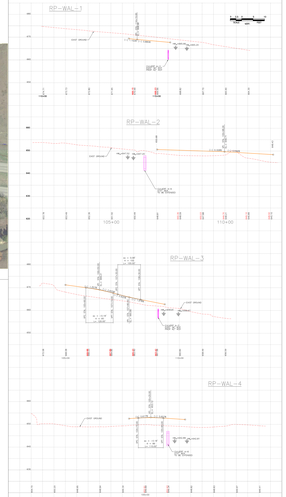



STATE OF TEXAS
DEPARTMENT OF TRANSPORTATION

DESIGN SCHEMATIC

US 287
FM 1015 & FM 878
JAMES A. WALKER JR. CONSTRUCTION END PROJECT END PAVER
CSJ: 0172-01-015
AT WALNUT GROVE ROAD
ELLIS COUNTY

PROJECT LENGTH: 1.2251 MILES
SCALE: 1"=20' HORIZONTAL
1"=5' VERTICAL

FUNCTIONAL CLASSIFICATION: URBAN PRINCIPAL ARTERIAL

US 287	URBAN PRINCIPAL ARTERIAL	4D
FM 1015 (MAIN ROADWAY)	URBAN COLLECTOR	2U
FM 1015 (FRONTAGE ROAD)	URBAN COLLECTOR	2U
WALNUT GROVE	URBAN COLLECTOR	2U

TRAFFIC PROJECT CONTROL NUMBER: 14071-A 01-2000 (2016)
01-2001 (2016)

NOTES:

1. TEXAS STATEWIDE MAPS DEVELOPED IN COORDINATION WITH LOCAL GOVERNMENT FINAL CONTROL OF WAYS WILL BE DETERMINED IN THE FINAL DEVELOPMENT PHASE IN COORDINATION WITH THE LOCAL GOVERNMENT.
2. DIMENSIONS ARE TO THE EDGE OF PAVEMENT OR NOMINAL FACE OF CURB, NULL BARRIER, OR BRIDGE RAILING UNLESS OTHERWISE NOTED.
3. CONTROL AND MEASURE FOR HORIZONTAL ALIGNMENTS WAS ESTABLISHED ALONG CENTERLINE ROADWAY UNLESS OTHERWISE NOTED.
4. TEXAS STATEWIDE MAPS DEVELOPED IN COORDINATION WITH LOCAL GOVERNMENT FINAL CONTROL OF WAYS WILL BE DETERMINED IN THE FINAL DEVELOPMENT PHASE IN COORDINATION WITH THE LOCAL GOVERNMENT FOR THE MAINTENANCE OF A QUALITY STANDARD FOR THE ENTIRE LENGTH OF THE PROJECT.
5. CONSTRUCTION PERMANENT PAVEMENT MARKINGS SHALL BE PER CURRENT TMUTCD AND WILL BE INCLUDED IN THE FINAL PLANS AND SPECIFICATIONS.

NOT FOR CONSTRUCTION, BID OR PERMIT PURPOSES

DATE: DECEMBER 2016
ANDREW J. ADAMS P.E. NO. 99522

©2016
Texas Department of Transportation
CP&Y
TEXAS REGISTERED ENGINEERING FIRM F-1741