



Public Meeting

FM 1378

From west of FM 3286 to West Lucas Road

Thursday, May 25, 2023

Collin County, Texas





HELP

#EndTheStreakTX

End the streak of daily deaths on Texas roadways.

[TxDOT.gov](https://www.txdot.gov) (Keyword: #EndTheStreakTX)



#EndTheStreakTX Toolkit





Inform the public of project status and present recommendations.

Describe the project so the public can determine how they may be affected.

Offer the public an opportunity to ask questions and provide input.

Develop a record of public participation.



Websites

- www.keepitmovingdallas.com/
Under “Public Hearings/Meetings.”
- www.keepitmovingdallas.com/FM1378
Direct site link to the posted materials.

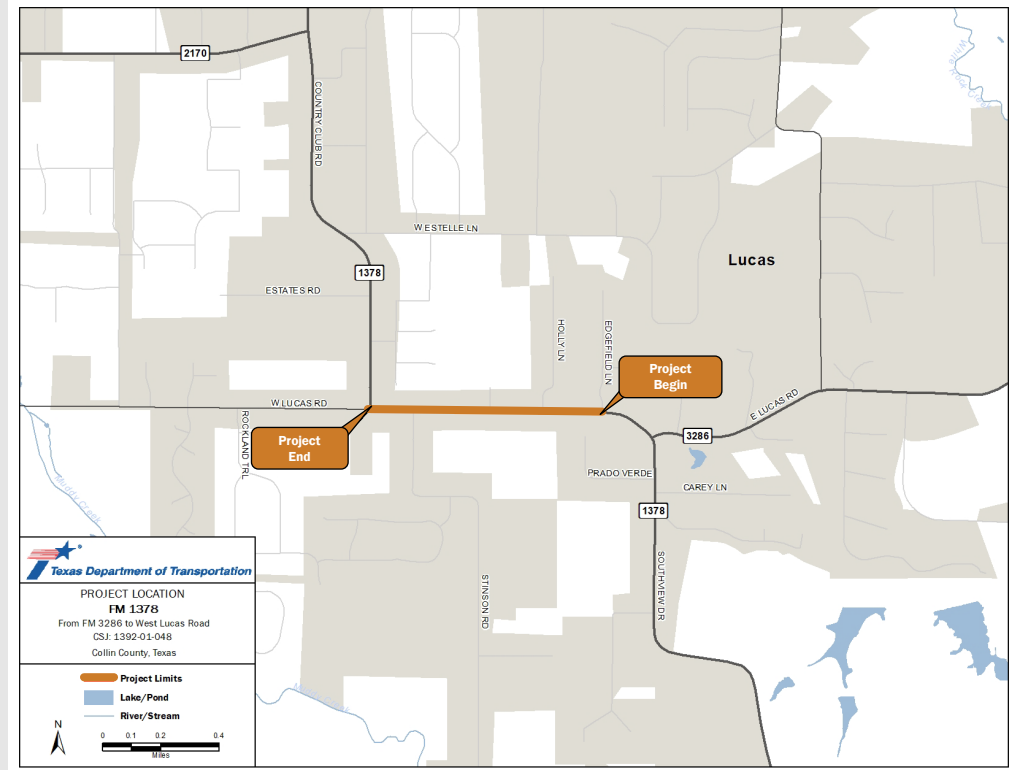


FM 1378 STUDY LIMITS:

From west of FM 3286
to
West Lucas Road

PROJECT LENGTH:
Approximately 0.8 mile

COUNTY:
Collin





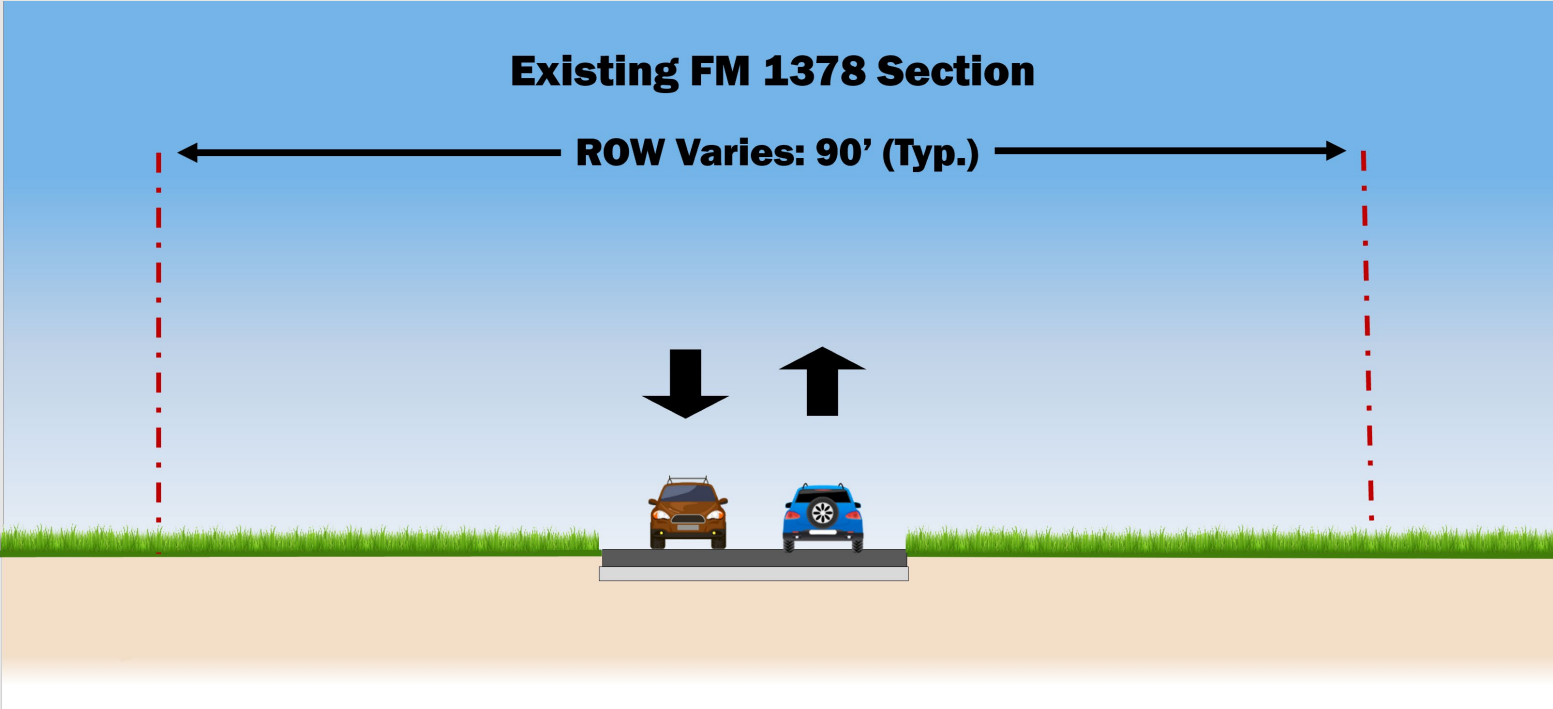
Project Purpose:

The purpose of the proposed project is to improve safety and mobility to accommodate for future traffic volumes.

Project Need:

The proposed project is needed to improve safety and meet future travel demands from projected population growth and traffic volumes.

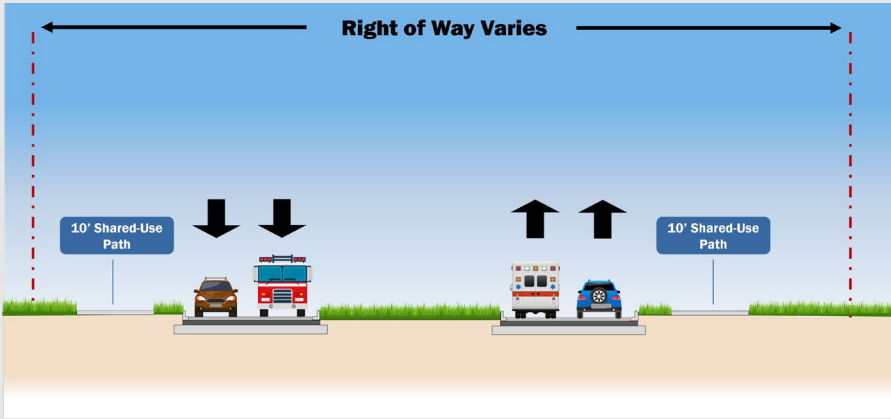
Existing Roadway Typical Section





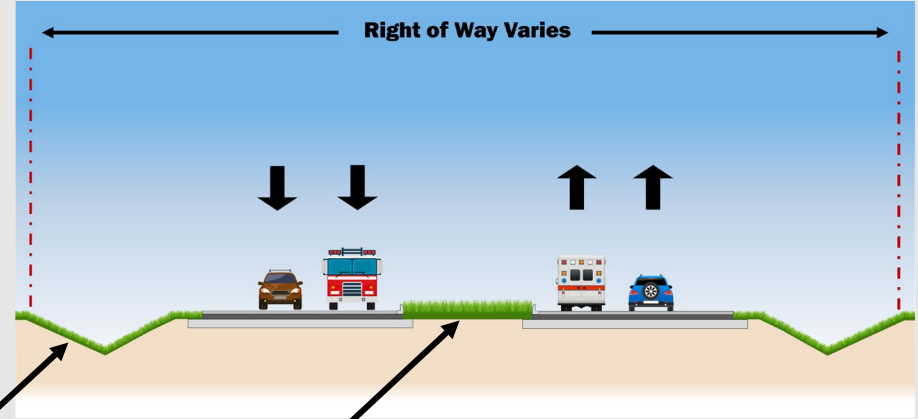
Design refinements made as a result of previous public input.

Previous Proposed Typical (April 2022 Public Meeting)



Rural look and feel to maintain the existing corridor
– grassy ditches outside of widened roadway.

Current Proposed Typical (May 2023 Public Meeting)



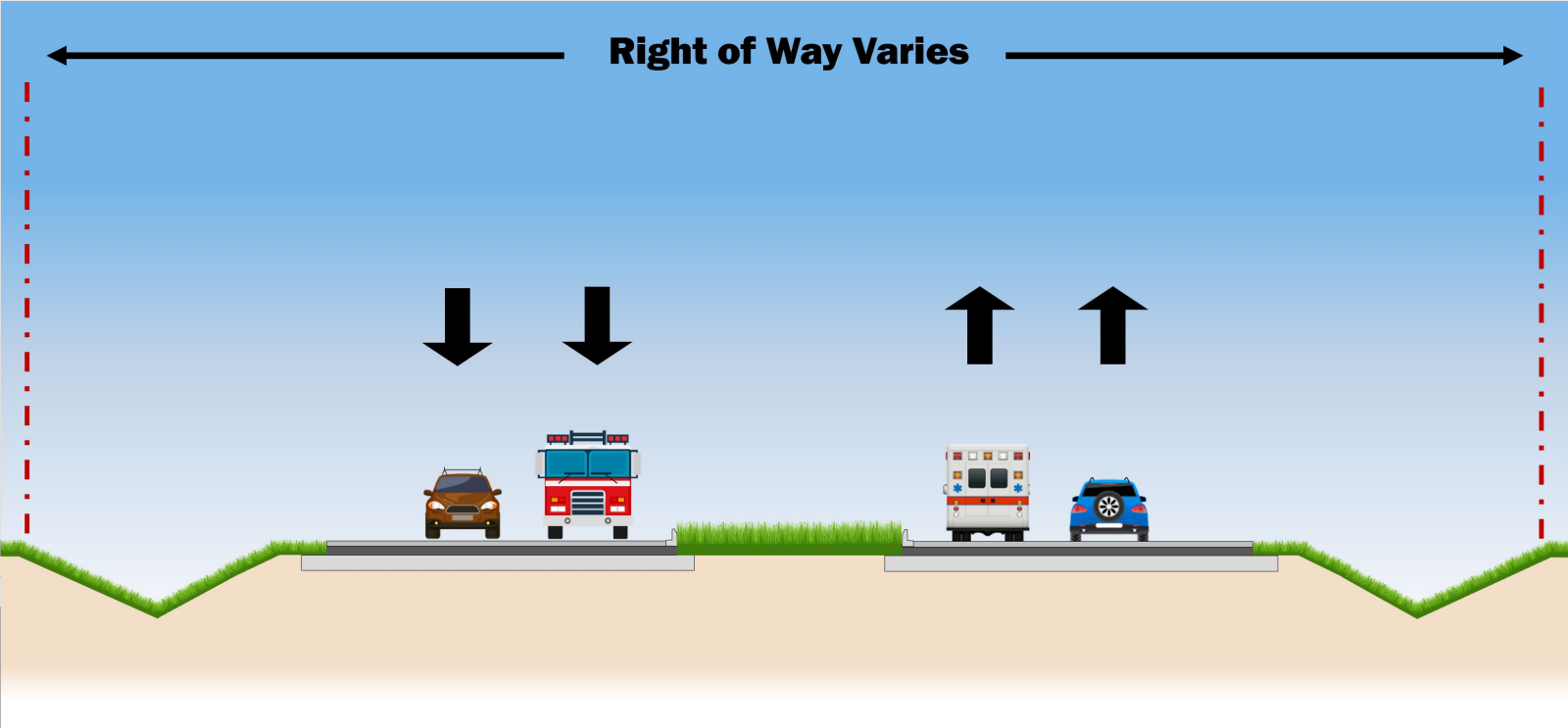
Decreased width of median.



The proposed FM 1378 project includes:

- Widening the existing 2-lane roadway to a 4-lane roadway.
- A grassy median to separate the eastbound and westbound lanes.
- Drainage improvements within the project limits.
- Intersection improvements with turn lanes.
- The proposed right of way width would vary from 125 feet to 180 feet.

Proposed Roadway Typical Section





Anticipated Ready to Let Date
2026

Estimated Total Construction Cost*
Approximately \$16.7 million

** The project is not yet funded and cannot be let until funding is identified; however, right-of-way acquisition can proceed even if the project is not funded for construction.*



The environmental review, consultation, and other actions required by applicable Federal environmental laws for this project are being, or have been, carried-out by TxDOT pursuant to 23 U.S.C. 327 and a Memorandum of Understanding dated Dec. 9, 2019, and executed by FHWA and TxDOT.

La revisión ambiental, consultas y otras acciones requeridas por las leyes ambientales federales aplicables para este proyecto están siendo o han sido, llevado a cabo por TxDOT - en virtud de 23 U.S.C. 327 y un Memorando de Entendimiento fechado el 9 de dic. del 2019, y ejecutado por la FHWA y TxDOT.



Proposed Right-of-Way

- Approximately 7.6 acres of new right of way would be required for the proposed project.
- Potential displacements include four residences and one non-residential structure.
- All right-of-way acquisition would be completed in accordance with the Uniform Relocation Assistance and Real Property Acquisition Policies Act of 1970, as amended.

Project Timeline



*Project schedule and development are subject to change pending coordination and public involvement.

We Request Your Feedback



Please submit your comments regarding the proposed project by using any of the methods below by our deadline, **Friday, June 9, 2023**, to be included in the Public Meeting official documentation.



Comment Online

Click the provided link on the project website
www.keepitmovingdallas.com/FM1378



Email Us

Liang.Ding@txdot.gov



Mail-in Comments

TxDOT Dallas District Office
Attn: Liang Ding, P.E.
FM 1378 Project
4777 E. Highway 80
Mesquite, TX 75150



Leave a Voicemail

(469) 428-7188

For general questions about the presentation or the project, please contact TxDOT Project Manager, Liang Ding, P.E. at Liang.Ding@txdot.gov.



Thank you!

