TEXAS DEPARTMENT OF TRANSPORTATION

TxDOT DALLAS DISTRICT

WILLIAM L. HALE, P.E., DISTRICT ENGINEER

DESIGN SCHEMATIC
SM WRIGHT PROJECT
DALLAS COUNTY
CSJ: 0092-01-052, 0197-02-108, 0092-14-081

	SM WRIGHT (EX. US 175 & SH 310) CSJ:0092-01-052	CF HAWN (US 175) CSJ:0197-02-108	IH 45 CSJ:0092-14-081
SCHEMATIC ROLL:	1*	2*	3*
AVG DAILY TRAFFIC:	57,500 (2035)	186,200 (2035)	171,800 (2035)
FUNCTIONAL CLASS:	URBAN ARTERIAL	URBAN FREEWAY	URBAN FREEWAY
FROM:	N. OF BUDD ST	BEXAR ST	S. OF LAMAR ST
TO:	IH 45	IH 45	SM WRIGHT
LENGTH:	2.20 MILES	1.53 MILES	2.33 MILES
DESIGN SPEED			
MAIN LANES	35 mph	50 mph	60 mph
DIRECT CONNECTORS:	- -	50 mph	50 mph
RAMPS:	20 - 30 mph	40 mph	40 mph
FRONTAGE RDS:	- -	30 - 40 mph	40 mph
CROSS STREETS:	25 - 30 mph	30 mph	- -

* FRONTAGE ROAD, CROSS STREET, AND RAMP PROFILES FOUND ON ROLL 4.

END PROJECT
IH 45
STA 572+00.00
CSJ: 0092-14-081

END PROJECT
SM WRIGHT
IH 45 STA 561+69
CSJ: 0092-01-052

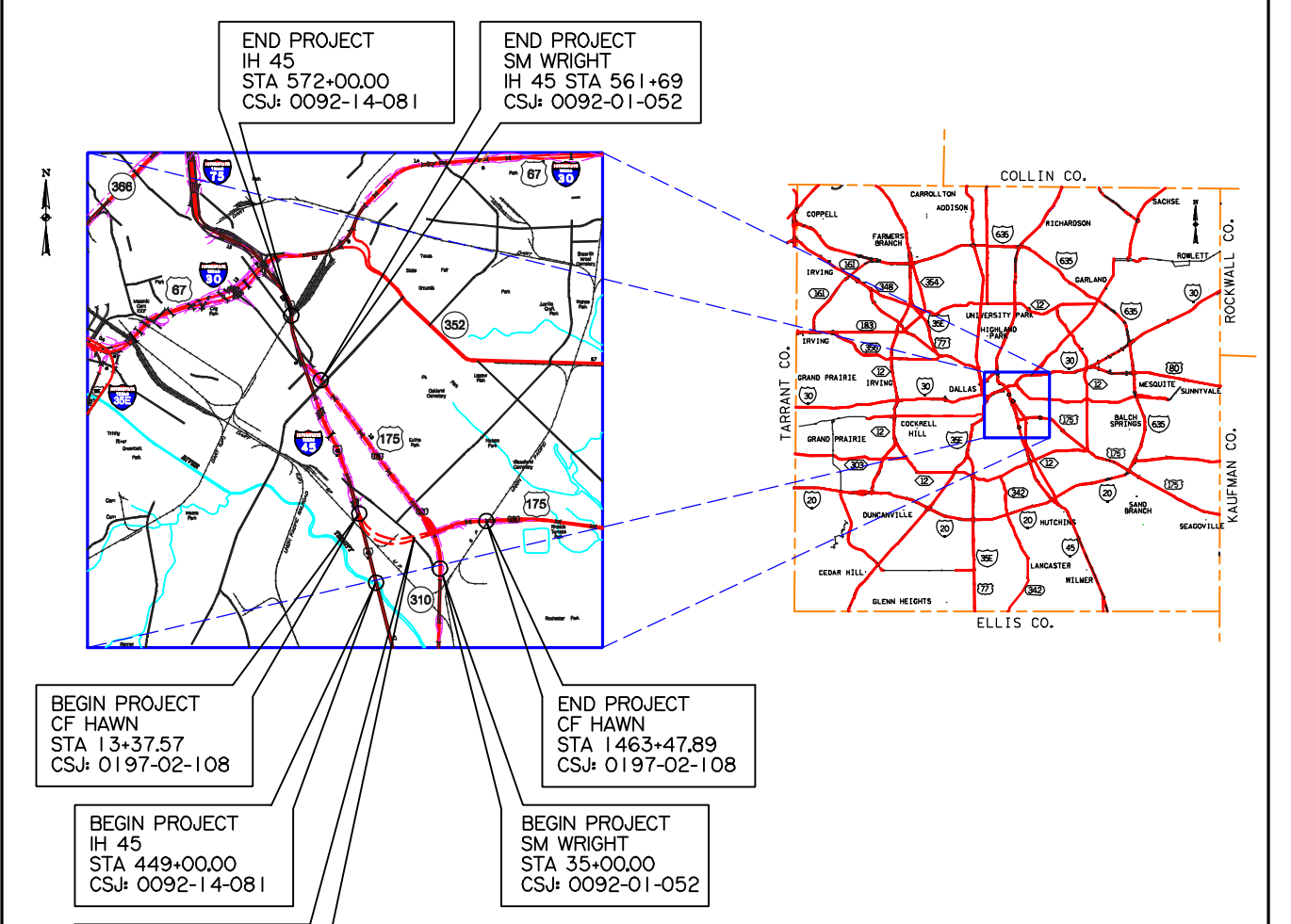

BEGIN PROJECT
CF HAWN
STA 13+37.57
CSJ: 0197-02-108

END PROJECT
CF HAWN
STA 1463+47.89
CSJ: 0197-02-108

BEGIN PROJECT
IH 45
STA 449+00.00
CSJ: 0092-14-081

BEGIN PROJECT
SM WRIGHT
STA 35+00.00
CSJ: 0092-01-052

CF HAWN STA EQN:
BACK STA 54+50.66 =
AHEAD STA 1423+84.86

LOCATION MAP
NOT TO SCALE

Scale:
Horizontal 1"=200'
Vertical 1"=20'

DECEMBER 2012

Roll 2 of 4

PRELIMINARY
FOR INTERIM REVIEW ONLY

THESE DOCUMENTS ARE FOR INTERIM REVIEW AND NOT INTENDED FOR REGULATORY APPROVAL, PERMIT, BIDDING OR CONSTRUCTION PURPOSES. THEY WERE PREPARED BY OR UNDER THE SUPERVISION OF:

NAME	P.E. NO.	DATE
MATTHEW G. CRAIG	69910	12/20/2012
CHAD R. GARDINER	93793	12/20/2012
JEREMY W. MCGAHAN	103650	12/20/2012

HALFF ASSOCIATES, INC.
TBPE FIRM #F-312

HALFF
1201 NORTH BOWSER ROAD
RICHARDSON, TEXAS 75081-2275
TEL (214) 346-6200
FAX (214) 739-0095

© 2012 by Texas Department of Transportation all rights reserved

LEGEND:

- EXISTING RIGHT OF WAY
- PROPOSED RIGHT OF WAY
- PROPOSED JOINT USE EASEMENT
- EXISTING PROPERTY LIMITS
- EXISTING 5' CONTOURS
- PAVEMENT EDGE
- PROPOSED CENTERLINE ℄ OR BASELINE
- PROPOSED RETAINING WALL
- 100 YR FLOODPLAIN LIMITS
- PROPOSED BRIDGE BENT
- EXISTING BRIDGE BENT
- BRIDGE ABUTMENT
- EXISTING ACCESS DENIAL
- PROPOSED ACCESS DENIAL
- PROPOSED BRIDGE
- EXISTING BRIDGE TO REMAIN
- PROPOSED MAINLANES
- EXISTING MAINLANES TO REMAIN
- PROPOSED RAMP / DIRECT CONNECTOR
- EXISTING RAMP / DIRECT CONNECTOR TO REMAIN
- PROPOSED FRONTAGE ROAD (LOW SPEED)
- PROPOSED ARTERIAL / STREET (LOW SPEED)
- PROPOSED SIDEWALK
- POTENTIAL DISPLACEMENTS
- EXISTING PAVEMENT TO BE REMOVED
- EXISTING TELEPHONE LINE
- EXISTING FIBER OPTIC CABLE
- EXISTING WATER LINE
- EXISTING ELECTRIC LINE
- EXISTING WASTE WATER
- EXISTING GAS LINE
- PRELIMINARY NOISE BARRIER

PRELIMINARY SUBJECT TO CHANGE

NOTES:

1. EXISTING FEATURES WERE NOT FIELD SURVEYED. SCHEMATICS ARE BASED ON AERIAL SURVEYS DATED FEBRUARY 9, 2006 AND RECORD PLANS.
2. APPROVED TRAFFIC VOLUMES PROVIDED BY NCTCOG ON DECEMBER 21, 2011.
3. ADA RAMPS AND SIDEWALKS ARE NOT DEPICTED IN THE PLAN. SIDEWALKS ARE SHOWN ON TYPICAL SECTIONS.
4. EXISTING DRIVEWAY LOCATIONS ARE NOT SHOWN IN THE PLAN. EXISTING DRIVEWAYS WILL REMAIN UNLESS IT IS DETERMINED DURING DETAILED DESIGN STAGE AND COORDINATION WITH THE CITY OF DALLAS THAT THE DRIVEWAY IS A SAFETY ISSUE AND/OR IS LOCATED WITHIN ACCESS DENIAL LIMITS AS SHOWN.
5. ACCESS DENIAL LIMITS ARE DETERMINED BY PROVIDING SAFETY TO THE TRAVELING PUBLIC, MAINTAINING LEVEL OF SERVICE ON THE FRONTAGE ROADS AND MAINTAINING SAFE ACCESS TO ADJACENT PROPERTY OWNERS. ACCESS DENIAL LIMITS MAY BE ADJUSTED BY PROVIDING TRAFFIC IMPACT ANALYSIS (TIA) BY THE ADJACENT PROPERTY OWNERS AND AVOIDING LANDLOCK ISSUES AS LONG AS THE SAFETY TO THE TRAVELING PUBLIC IS NOT COMPROMISED.
6. BUILDINGS ARE SHOWN AS POTENTIAL DISPLACEMENTS IF THE PROPOSED ROW PHYSICALLY INTERSECTS THE EXISTING BUILDING STRUCTURE.
7. EXISTING PAVEMENT AND BRIDGES LOCATED WITHIN LIMITS OF PROPOSED RECONSTRUCTION WILL BE REMOVED (UNLESS OTHERWISE NOTED).
8. SUPER ELEVATION AXIS OF ROTATION IS ABOUT THE PGL.
9. CURBS ON FRONTAGE ROADS AND CROSS STREETS ARE TYPE II (UNLESS NOTED OTHERWISE).
10. DIMENSIONS ARE TO NOMINAL FACE OF CURB, NOMINAL FACE OF RAIL/BARRIER, OR TO THE EDGE OF UNCURBED PAVEMENT (UNLESS NOTED OTHERWISE).
11. APPROXIMATE 100 YEAR FLOODPLAIN LIMITS ARE BASED UPON FEMA FLOOD INSURANCE RATE MAPS 48113C0345J AND 48113C0485J (2001).
12. CONVENTIONAL ROADWAY SIGNAGE (SMALL SIGNS) ARE NOT SHOWN AND WILL BE DEVELOPED DURING THE PS&E PHASE OF THE PROJECT.

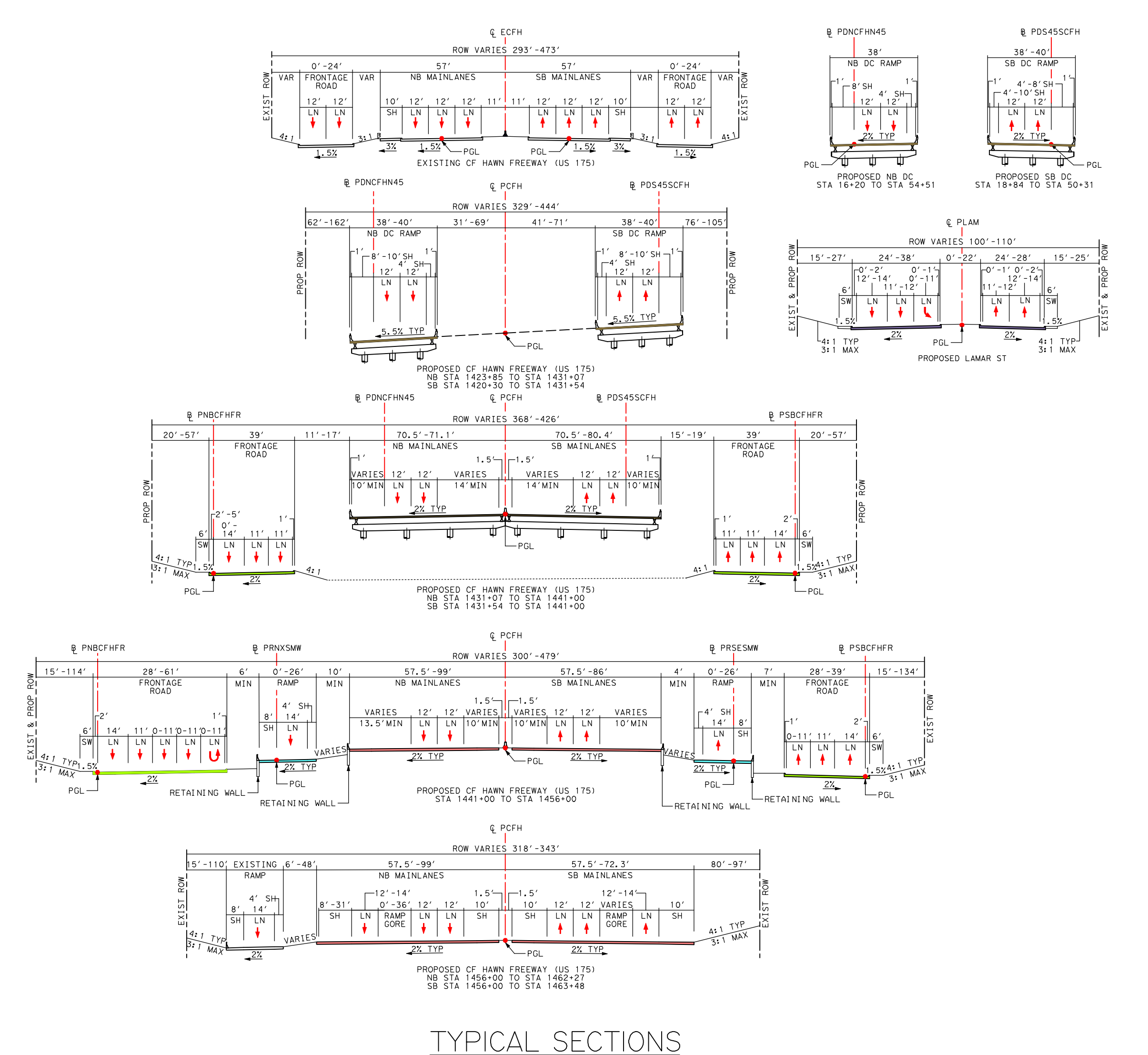

TYPICAL SECTIONS

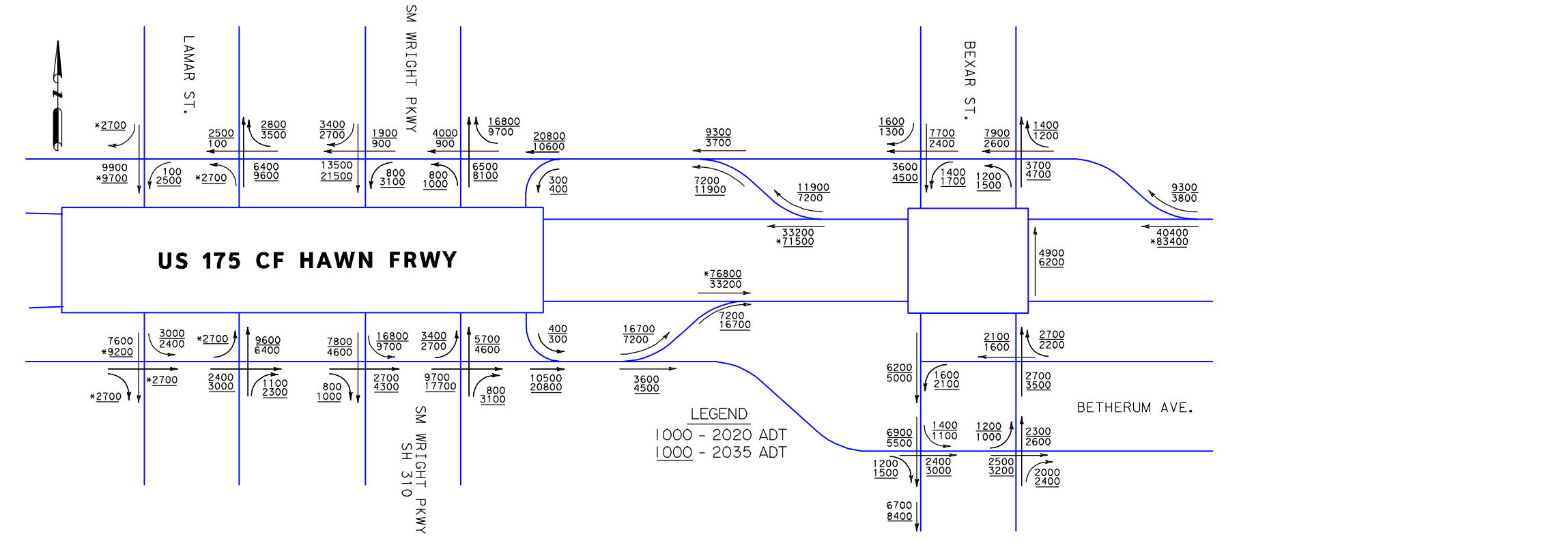

TRAFFIC DIAGRAM

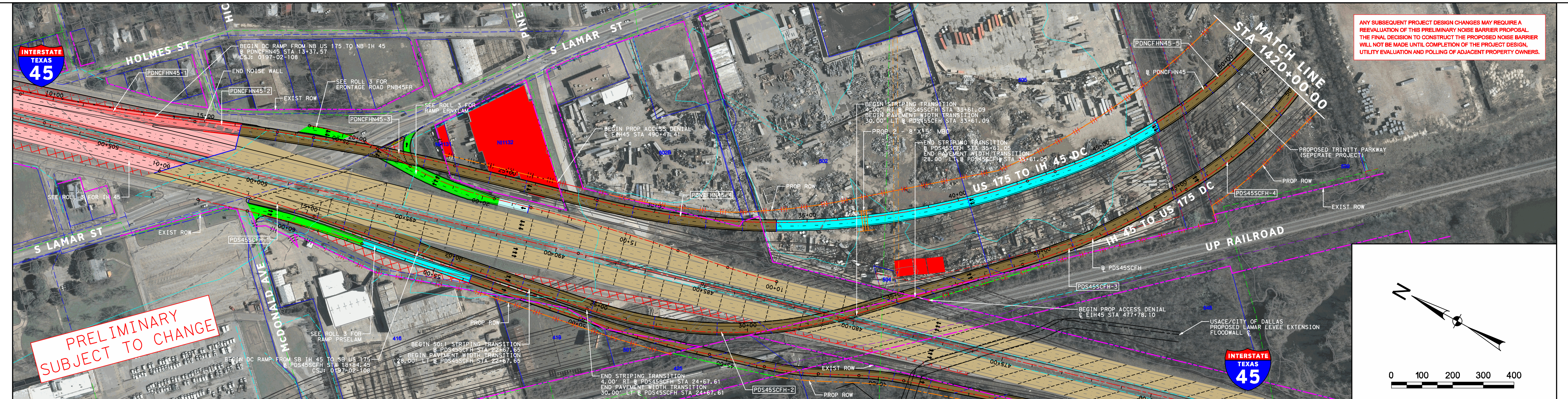

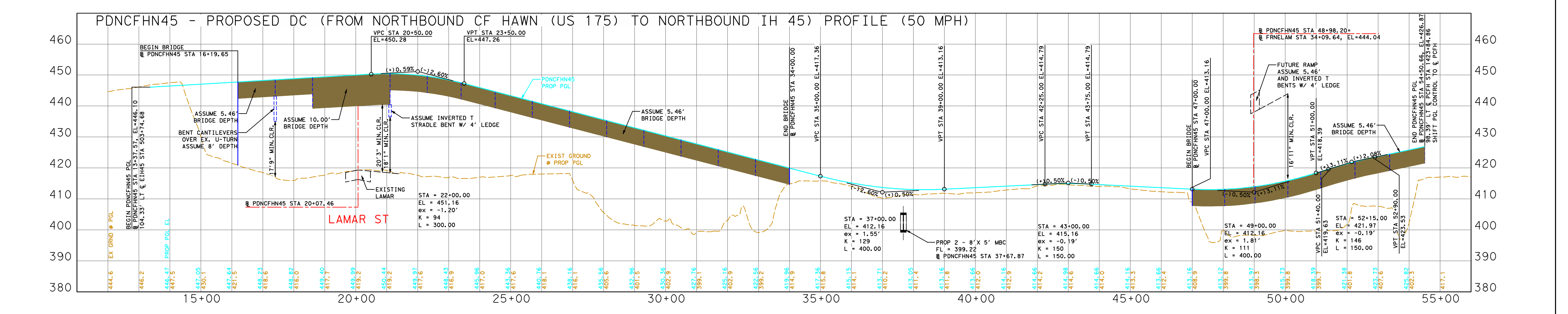

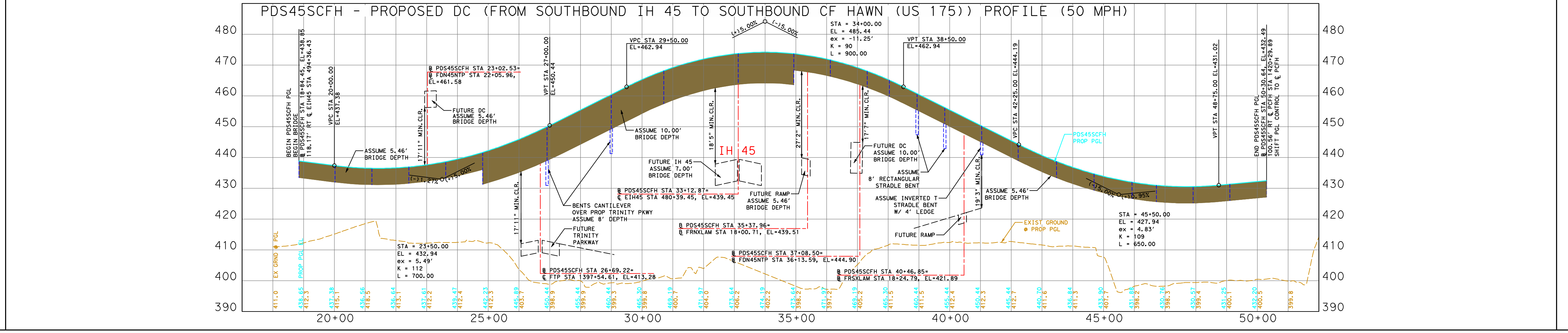

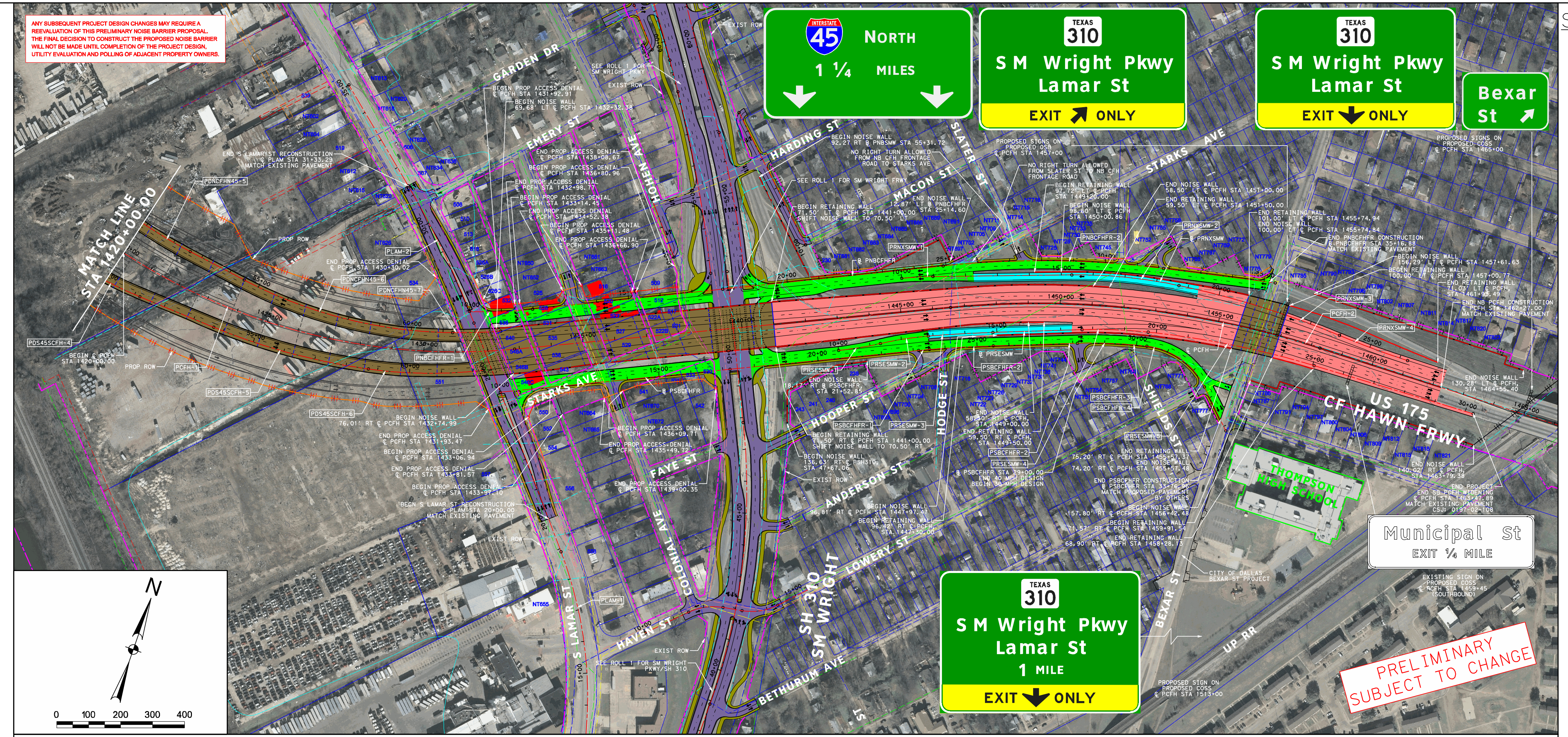

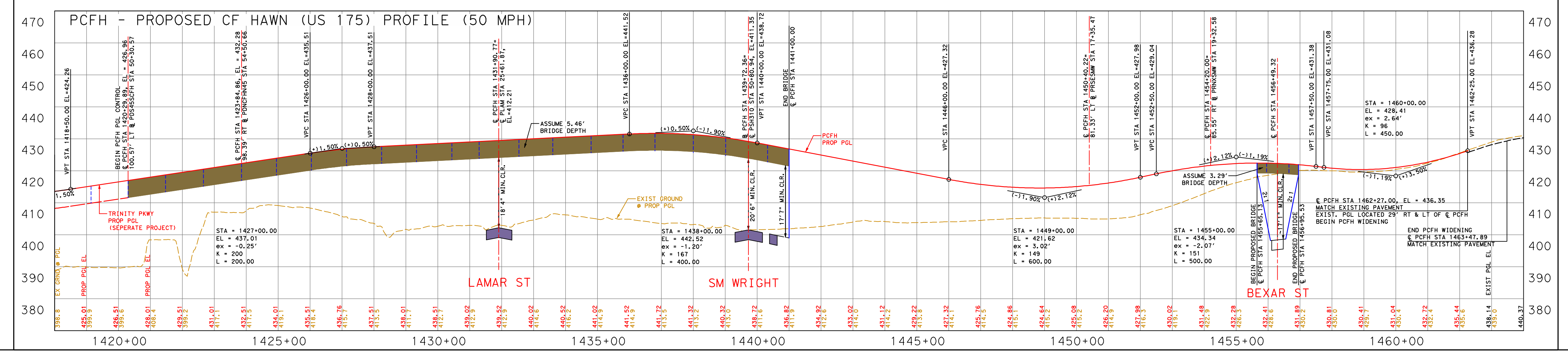

SUPERELEVATION DATA

CHAIN	BEGIN TRANSITION STA	BEGIN TRANSITION e	END TRANSITION STA	END TRANSITION e
NB PCFH	1431+29.00	5.50%	1435+97.00	2.00%
NB PCFH	1440+89.00	2.00%	1449+41.00	-4.44%
NB PCFH	1455+46.00	-4.44%	1462+27.00	2.00%
SB PCFH	1429+18.00	5.50%	1440+19.00	-2.00%
SB PCFH	1444+41.00	-2.00%	1447+65.00	-4.44%
SB PCFH	1457+42.00	-4.44%	1460+00.00	-2.00%
PDNCFHN45	13+35.00	2.08%	15+39.00	-2.13%
PDNCFHN45	22+63.00	-2.13%	24+64.00	2.00%
PDNCFHN45	27+10.00	2.00%	28+57.00	3.80%
PDNCFHN45	42+09.00	3.80%	43+56.00	4.90%
PDNCFHN45	52+82.00	4.90%	54+29.00	5.50%
PDS45SCFH	18+85.00	-2.08%	19+35.00	-2.00%
PDS45SCFH	22+37.00	-2.00%	25+82.00	5.13%
PDS45SCFH	33+11.00	5.13%	34+64.00	2.00%
PDS45SCFH	38+29.00	2.00%	39+76.00	4.29%
PDS45SCFH	43+86.00	4.29%	45+33.00	5.50%
PRNXSMW	14+29.00	2.00%	15+85.00	-4.44%
PRSESMW	16+15.00	-2.00%	17+35.00	-4.44%
PSBCFHFR	28+96.05	-2.00%	30+76.05	-4.00%
PSBCFHFR	31+79.09	-4.00%	33+59.09	-2.00%

SUPERELEVATION SIGN CONVENTION

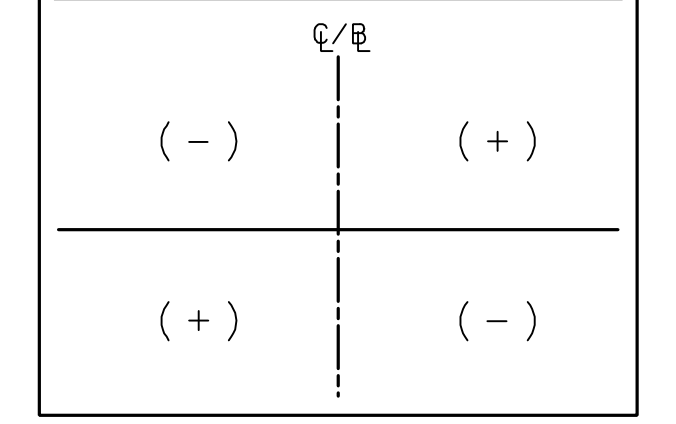

CURVE DATA

BASELINE	CURVE	P.I. STA	DELTA	RADIUS	TANGENT	LENGTH	CHORD BEARING	CHORD LENGTH	P.C. STA	P.T. STA
PCFH (60 MPH)	PCFH-1	1426+67.79	38° 32' 41.40"	1,909.86	667.7912	1,284.83	N 84° 45' 29.62" E	1,260.74	1420+00.00	1432+84.83
	PCFH-2	1452+50.51	23° 25' 38.02"	2,864.79	593.9792	1,171.36	N 77° 11' 57.93" E	1,163.22	1446+56.53	1458+27.89
PDCFHN45 (50 MPH)	PDNCFHN45-1	11+80.50	6° 07' 04.45"	5,400.00	288.5736	576.5988	S 20° 08' 59.56" E	576.32	8+91.93	14+68.53
	PDNCFHN45-2	16+04.28	2° 53' 41.25"	5,372.73	135.7538	271.4498	S 21° 45' 41.16" E	271.42	14+68.53	17+39.98
	PDNCFHN45-3	20+95.00	4° 59' 14.70"	5,400.00	235.1749	470.05	S 17° 49' 13.19" E	469.90	18+59.82	23+29.88
	PDNCFHN45-4	35+41.44	32° 40' 43.91"	2,500.00	732.9192	1,425.88	S 31° 39' 57.80" E	1,406.64	28+08.52	42+34.40
	PDNCFHN45-5	48+08.21	33° 17' 47.49"	1,600.00	478.4486	929.8144	S 64° 39' 13.49" E	916.79	43+29.76	52+59.58
	PDNCFHN45-6	57+96.83	27° 10' 22.61"	1,432.39	346.1748	679.3237	N 85° 06' 41.46" E	672.98	54+50.66	61+29.98
	PDNCFHN45-7	62+05.46	4° 40' 04.77"	1,851.86	75.4789	150.8743	N 69° 11' 27.76" E	150.83	61+29.98	62+80.86
PDS45SCFH (50 MPH)	PDS45SCFH-1	12+63.28	5° 00' 00.00"	6,030.00	263.2755	526.2168	S 12° 49' 35.84" E	526.05	10+00.00	15+26.22
	PDS45SCFH-2	29+29.04	35° 18' 19.25"	1,450.00	461.4347	893.4821	S 27° 58' 45.47" E	879.41	24+67.61	33+61.09
	PDS45SCFH-3	41+65.28	13° 29' 10.78"	2,012.86	237.9941	473.7885	S 52° 22' 30.49" E	472.70	39+27.29	44+01.07
	PDS45SCFH-4	48+22.96	27° 32' 18.86"	1,250.00	306.32	600.80	S 72° 53' 15.31" E	595.03	45+16.64	51+17.44
	PDS45SCFH-5	56+20.48	14° 33' 12.17"	1,967.86	252.81	502.89	N 86° 03' 59.18" E	501.54	53+67.67	58+70.56
	PDS45SCFH-6	60+51.29	14° 22' 54.80"	1432.39	180.72	359.55	N 71° 35' 55.69" E	358.60	58+70.56	62+30.11
PLAM (40 MPH)	PLAM-1	15+08.46	35° 30' 35.37"	1,273.24	407.6876	789.1072	N 22° 09' 13.00" W	776.54	11+00.78	18+89.88
	PLAM-2	28+95.27	9° 32' 34.99"	2,864.79	239.1294	477.1527	N 44° 40' 48.21" W	476.60	26+56.14	31+33.29
PNBCFHFR (40 MPH)	PNBCFHFR-1	10+99.27	7° 55' 43.08"	1,432.39	99.2664	198.2158	N 68° 52' 55.76" E	198.06	10+00.00	11+98.22
	PNBCFHFR-2	28+38.47	13° 22' 05.12"	2,964.79	347.4457	691.7361	N 71° 36' 06.78" E	690.17	24+91.02	31+82.76
PRNXSMW (40 MPH)	PRNXSMW-1	10+49.10	5° 21' 17.84"	1,050.00	49.1031	98.1347	N 67° 35' 43.14" E	98.10	10+00.00	10+98.13
	PRNXSMW-2	17+02.62	12° 38' 51.17"	1,530.00	169.5562	337.7342	N 76° 35' 47.65" E	337.05	15+33.06	18+70.80
	PRNXSMW-3	21+35.13	10° 32' 36.85"	2,864.79	264.3356	527.1785	N 88° 11' 31.65" E	526.44	18+70.80	23+97.98
	PRNXSMW-4	25+11.81	4° 33' 03.14"	2,864.79	113.8317	227.5436	S 88° 48' 41.49" E	227.48	23+97.98	26+25.52
PRSESMW (40 MPH)	PRSESMW-1	10+66.65	7° 15' 51.36"	1,050.00	66.6516	133.1247	N 61° 36' 28.83" E	133.04	10+00.00	11+33.12
	PRSESMW-2	12+09.21	8° 17' 21.67"	1,050.00	76.0879	151.9103	N 62° 07' 13.98" E	151.78	11+33.12	12+85.03
	PRSESMW-3	13+86.31	2° 53' 36.39"	4,010.00	101.2742	202.5053	N 67° 42' 43.01" E	202.48	12+85.03	14+87.54
	PRSESMW-4	18+70.82	7° 45' 37.70"	1,530.00	103.7747	207.2321	N 73° 02' 20.05" E	207.07	17+67.04	19+74.27
	PRSESMW-5	22+40.61	10° 50' 53.29"	2,805.00	266.3394	531.0866	N 82° 20' 35.55" E	530.29	19+74.27	25+05.36
PSBCFHFR (40 MPH)	PSBCFHFR-1	23+33.58	1° 01' 30.30"	1,909.86	17.0852	34.1695	N 65° 45' 09.66" E	34.17	23+16.49	23+50.66
	PSBCFHFR-2	24+50.88	2° 53' 36.39"	3,968.00	100.2134	200.3843	N 67° 42' 43.01" E	200.36	23+50.66	25+51.05
	PSBCFHFR-3	29+23.62	8° 20' 20.92"	1,496.00	109.0606	217.7361	N 73° 19' 41.66" E	217.54	28+14.56	30+32.29
30 MPH DESIGN -->	PSBCFHFR-4	31+58.33	57° 26' 38.09"	230.00	126.0359	230.5947	S 73° 46' 48.83" E	221.06	30+32.29	32+62.89

PARCEL ID DATA

PARCEL	OWNER NAME	PARCEL ADDRESS	OCCUPANT
230	GREEN JESSE	2222 MACON ST	RESIDENTIAL
234	GEOFFREY SECURITY SVCS	5109 HOHEN AVE	VACANT
238	FAVELA RAFAEL &	2231 HOOPER ST	RESIDENTIAL
240	EJIGU HAILU &	2219 HOOPER ST	RESIDENTIAL
241	STEARD JORA	2217 HOOPER ST	RESIDENTIAL
243	SMITH KIRTLEY C ETAL	2211 HOOPER ST	RESIDENTIAL
416	WILDWOOD HOLDINGS II LTD	3901 S LAMAR ST	DIMCO STEEL
419	DUGGAN INDUSTRIES INC	4115 JULIUS SCHEPPS FWY	VACANT (BARN)
425	UNION PACIFIC RR CO	9999 NO NAME ST	UP RR TRACKS
501	BORIN SHELLY R &	4235 S LAMAR ST	VACANT
502	GOLDBERG ROBERT L ET AL	4305 S LAMAR ST	GOLD METAL RECYCLERS
502B	LOSHEL COMPANY	4215 S LAMAR ST	GOLD METAL RECYCLERS
503	WILKERSON JOHN H ET AL	1300 MOONEY ST	VACANT
504	PRESCOTT INTERESTS LTD	1510 MOONEY ST	VACANT (BILLBOARD)
505	LOSHEL COMPANY	4601 S LAMAR ST	GOLD METAL RECYCLERS
506	BARDALES CAYETANO	4900 S LAMAR ST	VACANT
507	AHI REAL ESTATE CO	4910 S LAMAR ST	VACANT
508	SNOW JIM EDD	5002 S LAMAR ST	AUTOMOTIVE LOT
509	GEOFFREY SECURITY SVCS	5115 HOHEN AVE	VACANT (GATED)
510	SNOW JIM EDD	5006 S LAMAR ST	AUTOMOTIVE BUILDING
512	GEOFFREY SECURITY SVCS	5119 HOHEN AVE	VACANT (GATED)
513	SNOW JIM EDD	5008 S LAMAR ST	VACANT (GATED)
515	MLO INC	4605 S LAMAR ST	OKON METALS
516	DESOTO REAL ESTATE	5106 COLONIAL AVE	RESIDENTIAL
517	FLOYD HERSHEL JR & EFFIE	5127 HOHEN AVE	VACANT (PARKING)
518	ESTERS JOE L	5012 S LAMAR ST	AUTOMOTIVE LOT
519	MCCORMICK BETTY LYNN	4819 S LAMAR ST	ABANDONED (KEEP OUT)
520	MH NOW LLC	5108 COLONIAL AVE	RESIDENTIAL
521	CARMICHAEL HAROLD F III	5131 HOHEN AVE	VACANT (BILLBOARD)
522A,B	JOHNSON D C	1645 STARKS AVE	GHETTO CLUB
523	DALLAS CITY OF	5114 COLONIAL AVE	RESIDENTIAL
525	BOURQUIN JERROD	5103 COLONIAL AVE	RESIDENTIAL
526A,B,C	ESTERS JOE L	5022 S LAMAR ST	AUTOMOTIVE WAREHOUSE
527	DALLAS CITY OF	5118 COLONIAL AVE	RESIDENTIAL
528	PENNY CECIL &	5105 COLONIAL AVE	RESIDENTIAL
529	PACKER DETROIT MICHIGAN	5122 COLONIAL AVE	RESIDENTIAL
530	MATASSA MARTIN LEONARD	5305 S CENTRAL EXPY	VACANT (PARKING)
531	COLEMAN ALAN & LATESE	5109 COLONIAL AVE	RESIDENTIAL
532	LOPEZ FERMIN & GLORIA	5102 LAMAR ST	EL RESBALON BAR
533	MATASSA MARTIN LEONARD	1640 STARKS AVE	VANCANT (PARKING)
534	HUYNH LONG &	5019 S LAMAR ST	VACANT
535	JONES W J	5115 COLONIAL AVE	RESIDENTIAL
536	LOPEZ FERMIN & GLORIA	5106 S LAMAR ST	VACANT (PARKING)
537	MATASSA MARTIN LEONARD	5305 S CENTRAL EXPY	THE HOUSE THAT JOCK BUILT
538	KOLOBOTOS ANGELOS	5117 COLONIAL AVE	RESIDENTIAL
539	MAHAJAN CORPORATION	4801 S LAMAR ST	TRINITY RECYCLING
540	FAMKAR BRIAN &	5110 S LAMAR ST	VACANT LOT
541	DALLAS CITY OF	5206 COLONIAL AVE	RESIDENTIAL
542	MATASSA M L & J T LTD PS	5325 S CENTRAL EXPY	VACANT (PARKING)
543	SALEM INSTITUTIONAL	5123 COLONIAL AVE	RESIDENTIAL
546A,B,C	FAMKAR BRIAN &	5114 S LAMAR ST	FOR SALE OR LEASE
548	WWM PARTNERSHIP TR	4601 S LAMAR ST	VACANT
550	SHAFER BAILEY	5202 S LAMAR ST	SHAFERS TRUCK REFRIGERATION
551	ESTERS JOE L	5029 S LAMAR ST	VACANT
552	SHAFER BAILEY W	5206 S LAMAR ST	VACANT
553	LOSHEL COMPANY	5003 S LAMAR ST	ACE TRANSPORTATION
554	FIRST THOMPSON MISSIONARY	5210 S LAMAR ST	RESIDENTIAL
555	WWM PARTNERSHIP TR	4601 S LAMAR ST	VACANT
556	EKUKPE AUGUSTINE	5214 S LAMAR ST	NEW BUILDING & PARKING LOT
557	MABERY JACK D	5209 S LAMAR ST	CAFE DELICIOUS
558	DENON INVESTMENT INC	5310 S LAMAR ST	ALLIGATOR JACKS BEER & WINE
559	PARKER PAUL W & SANDRA E	5211 S LAMAR ST	GREENLEAF
560	PARKER PAUL W & SANDRA E	5211 S LAMAR ST	GREENLEAF
NI1131	EUDARIC PAM	4101 S LAMAR ST	BEST SCRAP METAL
NI1132	EUDARIC PAM	4115 S LAMAR ST	BEST SCRAP METAL
NT601	MLOK LLC	4717 S LAMAR ST	TRINITY RECYCLING
NT602	MLOK LLC	4805 S LAMAR ST	VACANT
NT603	VALDEZ CRESENCIO P &	4702 S LAMAR ST	LAS TRES CONCHITAS
NT604	MALDONADO JAIME	4809 S LAMAR ST	MALDONADO'S BODY SHOP
NT605	VALDEZ CRESENCIO P &	1601 HERALD ST	CAR LOT
NT607	VALDEZ MARIA	1607 HERALD ST	CAR LOT AND BUILDING
NT612	GOLD METAL RECYCLERS INC	4901 S LAMAR ST	VACANT BUILDING
NT613	DEJULIAN JOSE L	4804 S LAMAR ST	EL TEMERARIO
NT615	CLARK ANN TRUSTEE	4915 S LAMAR ST	VACANT BUILDING
NT618	BANDALES MAURICIO C	4814 S LAMAR ST	EL MAGUEY BAR
NT620	CRUTCHER MATTIE M & RUTH	1607 GARDEN DR	RESIDENTIAL
NT623	YANGTZE RIVER REALTY	5003 S LAMAR ST	RADIO SIGNAL TOWER
NT626	LA HUOT SENG &	5001 S LAMAR ST	FOREST RED'S LIQUOR BEER & WINE
NT628	GUILLEN NORBERTO TR &	1606 GARDEN DR	RESIDENTIAL
NT634	VALDEZ CRESENCIO P	1607 EMERY ST	EL TONY'S
NT636	VALDEZ CRESENCIO P	1611 EMERY ST	RESIDENTIAL
NT650	OSBY MICHAEL	5027 COLONIAL AVE	RESIDENTIAL
NT652	MAYFIELD WILL T	5031 COLONIAL AVE	RESIDENTIAL
NT655	MILK PRODUCTS LLC	5327 S LAMAR ST	BORDEN MILK

PARCEL	OWNER NAME	PARCEL ADDRESS	OCCUPANT
NT661	STEVENSON GRENARD	5030 COLONIAL AVE	RESIDENTIAL
NT663	JACKSON A C	5102 COLONIAL AVE	RESIDENTIAL
NT664	JOHNSON VERMA JEAN	5207 COLONIAL AVE	RESIDENTIAL
NT665	STANFIELD LONNIE & SHARON	5211 COLONIAL AVE	RESIDENTIAL
NT670	WALLACE HAZEL	5208 COLONIAL AVE	RESIDENTIAL
NT672	WILSON VIVECA	5212 COLONIAL AVE	RESIDENTIAL
NT681	SHELBY CAROLYN LOUISE	2226 MACON ST	RESIDENTIAL
NT682	DALLAS CITY OF & ETAL	2230 MACON ST	RESIDENTIAL
NT683	WALKER HATTIE R EST OF	2234 MACON ST	RESIDENTIAL
NT684	STAR PROPERTIES INV	2238 MACON ST	RESIDENTIAL
NT685	WHEELER SHIRLEY FAYE	2242 MACON ST	RESIDENTIAL
NT686	MORGAN E M	2246 MACON ST	RESIDENTIAL
NT689	LIFENET CBH	2250 MACON ST	RESIDENTIAL
NT691	DALLAS HOUSING	2254 MACON ST	RESIDENTIAL
NT693	JORDAN HARRY &	2230 HOOPER ST	RESIDENTIAL
NT696	EVANS J J	2234 HOOPER ST	RESIDENTIAL
NT697	DALLAS CITY OF & ETAL	2303 STARKS AVE	RESIDENTIAL
NT700	LEWIS ESTER MARIE	2238 HOOPER ST	RESIDENTIAL
NT702	FENDER H R	2307 STARKS AVE	RESIDENTIAL
NT704	JONES VERLINE C	2242 HOOPER ST	RESIDENTIAL
NT705	FLOYD HERSHEL JR & EFFIE	2311 STARKS AVE	RESIDENTIAL
NT708	DALLAS HOUSING	2246 HOOPER ST	RESIDENTIAL
NT709	ASTON CUSTOM HOMES DESIGN	2315 STARKS AVE	RESIDENTIAL
NT711	NELMS PAUL	2315 STARKS AVE	RESIDENTIAL
NT714	G & S LAUNDRY	2321 STARKS AVE	RESIDENTIAL
NT715	GASTON PERRY	2323 STARKS AVE	RESIDENTIAL
NT716	SMITH JAMES	5400 HODGE ST	RESIDENTIAL
NT718	ARMSTRONG HOYET A	2327 STARKS AVE	RESIDENTIAL
NT722	HOMEQWEST HOMEBUYERS INC	2311 ANDERSON ST	RESIDENTIAL
NT723	BREAUX JOHNNY	2313 ANDERSON ST	RESIDENTIAL
NT725	HERNANDEZ AUXILIADORA	2326 STARKS AVE	RESIDENTIAL
NT726	FLORES ROBERTO	2317 ANDERSON ST	RESIDENTIAL
NT728	LORDS MISSIONARY BAPTIST	2328 STARKS AVE	RESIDENTIAL
NT729	GARZA BALTAZAR ALEMAN	2403 ANDERSON ST	RESIDENTIAL
NT730	SNEED SIDNEY L	2332 STARKS AVE	RESIDENTIAL
NT732	JACKSON KIMBERLY DENISE &	2407 ANDERSON ST	RESIDENTIAL
NT733	GOINS BOBBIE	2334 STARKS AVE	RESIDENTIAL
NT735	SNEED JOHNNY E	2336 STARKS AVE	RESIDENTIAL
NT737	HODGE GENEVA V	2409 ANDERSON ST	RESIDENTIAL
NT738	PHILLIPS CHARLES LUTHER	2411 ANDERSON ST	RESIDENTIAL
NT741	CRUMBLEY ALESTER	2413 ANDERSON ST	RESIDENTIAL
NT744	CRUMBLEY ALESTER ET AL	2417 ANDERSON ST	RESIDENTIAL
NT745	TOVAR JUAN R	5311 BLUITT AVE	RESIDENTIAL
NT751	TOPLETZ INVESTMENTS	2416 ANDERSON ST	RESIDENTIAL
NT752	PEACE MORRIS	2403 HOOPER ST	RESIDENTIAL
NT754	MCGOWAN MAURINE TRUST THE	2420 ANDERSON ST	RESIDENTIAL
NT755	WILLIAMS CHARLES H &	2411 HOOPER ST	RESIDENTIAL
NT757	CAMPBELL JULIA G W	2426 ANDERSON ST	RESIDENTIAL
NT758	WILLIAMS GWENDOLYN	2413 HOOPER ST	RESIDENTIAL
NT760	MCQUEEN JEFFERY &	2430 ANDERSON ST	RESIDENTIAL
NT765	WHITE BIRDIE MAE	2414 HOOPER ST	RESIDENTIAL
NT767	WHITE BIRDIE MAE	2420 HOOPER ST	RESIDENTIAL
NT768	ALEMAN SERGIO ANTONIO &	2603 LOWERY ST	RESIDENTIAL
NT769	MAYES BOOKER T & MINNIE P	2424 HOOPER ST	RESIDENTIAL
NT771	RUNNELS LUELLEN	2605 LOWERY ST	RESIDENTIAL
NT772	DALLAS CITY OF	2428 HOOPER ST	RESIDENTIAL
NT776	BROTHERTON LEE G	2475 ANDERSON ST	RESIDENTIAL
NT777	THOMPSON LOIS	2608 LOWERY ST	RESIDENTIAL
NT779	KAMINSKI HOLDING INC	5433 BEXAR ST	RESIDENTIAL
NT785	DALLAS CITY OF	5504 BEXAR ST	VACANT
NT786	TOPLETZ INVESTMENTS	5614 BEXAR ST	RESIDENTIAL
NT787	WILBURN ALFONSO L JR	5612 BEXAR ST	RESIDENTIAL
NT790	SHIELDS MARK & MARY ROSE	2610 ANDERSON ST	RESIDENTIAL
NT791	SPURLING VALARIE Y	2711 BETHURUM AVE	RESIDENTIAL
NT793	JOHNSON ROBERT E	2614 ANDERSON ST	RESIDENTIAL
NT794	SPURLING WELDON ET AL	2715 BETHURUM AVE	RESIDENTIAL
NT796	LONDON EULA	2618 ANDERSON ST	RESIDENTIAL
NT797	DUNBAR RICKY EUGENE &	2719 BETHURUM AVE	RESIDENTIAL
NT799	HILL RAMONA	2622 ANDERSON ST	RESIDENTIAL
NT800	BIRDINE EDNA BERNICE	2723 BETHURUM AVE	RESIDENTIAL
NT802	WINN LEO	2626 ANDERSON ST	RESIDENTIAL
NT804	SANDERS VERA	2727 BETHURUM AVE	RESIDENTIAL
NT806	THOMPSON LEON BETHEL JR	2731 BETHURUM AVE	RESIDENTIAL
NT807	FIRST PENTECOSTAL CHURCH	2600 ANDERSON ST	VACANT
NT809	DAVIS MATTIE MAE	2735 BETHURUM AVE	RESIDENTIAL
NT811	BURTON FREDERCIA &	2638 ANDERSON ST	RESIDENTIAL
NT812	OROZCO OSCAR & MARGARITA	2739 BETHURUM AVE	RESIDENTIAL
NT814	SMITH LINDA K	2642 ANDERSON ST	RESIDENTIAL
NT815	WRIGHT CALVIN WM	2743 BETHURUM AVE	RESIDENTIAL
NT817	MCCAULEY DEANNA	2646 ANDERSON ST	RESIDENTIAL
NT818	BEASLEY JOSEPH	2747 BETHURUM AVE	RESIDENTIAL
NT820	KIRK LINDA K	2650 ANDERSON ST	RESIDENTIAL
NT821	BEASLEY JOSEPH	2749 BETHURUM AVE	RESIDENTIAL
NT823	JOHNSON BRENDA ET AL	2654 ANDERSON ST	RESIDENTIAL
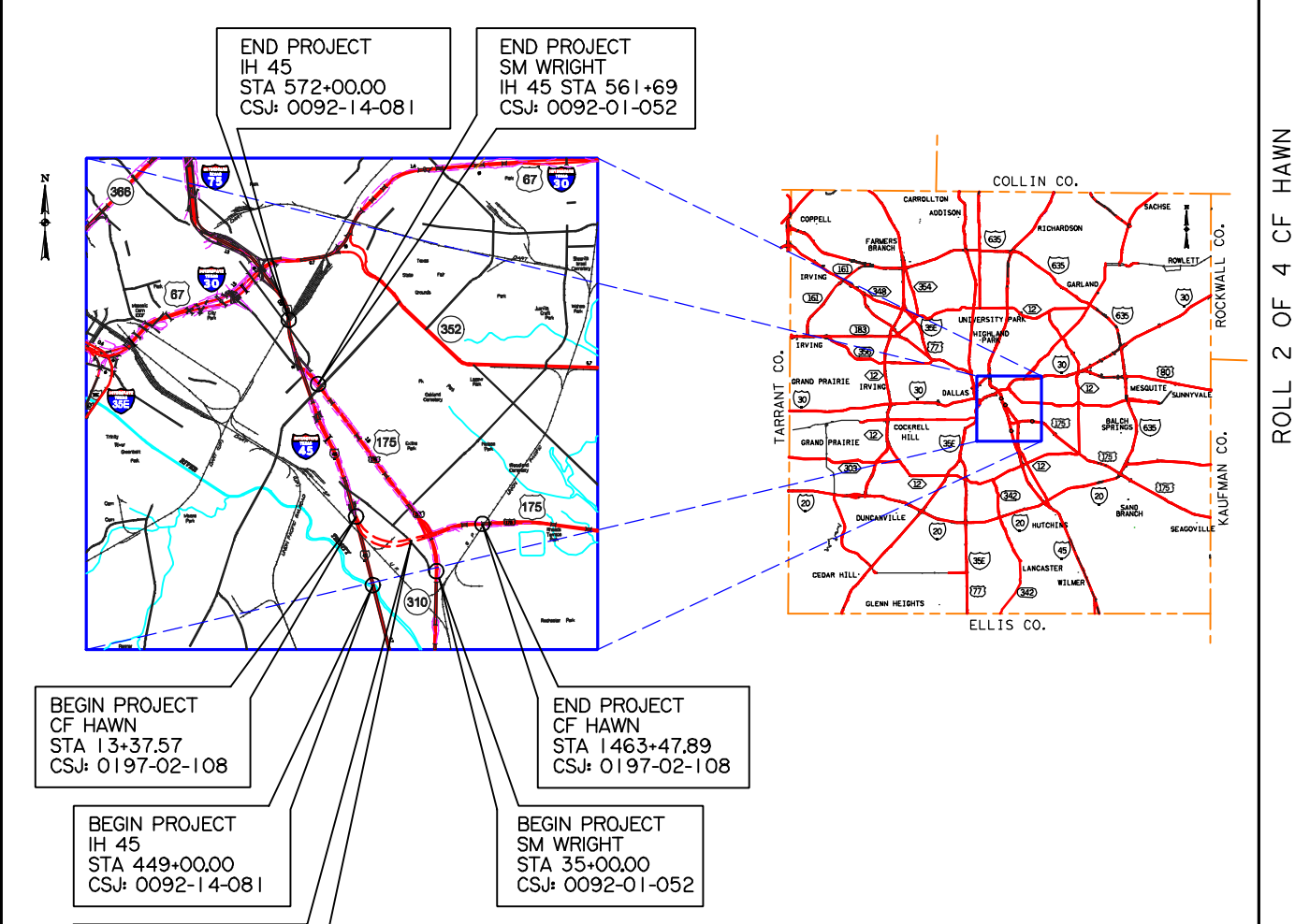
TEXAS DEPARTMENT OF TRANSPORTATION
TxDOT DALLAS DISTRICT
WILLIAM L. HALE, P.E., DISTRICT ENGINEER
DESIGN SCHEMATIC
SM WRIGHT PROJECT
DALLAS COUNTY
CSJ: 0092-01-052, 0197-02-108, 0092-14-081
* FRONTAGE ROAD, CROSS STREET, AND RAMP PROFILES FOUND ON ROLL 4.
BEGIN PROJECT CF HAWN STA 13+37.57 CSJ: 0197-02-108
BEGIN PROJECT IH 45 STA 449+00.00 CSJ: 0092-14-081
CF HAWN STA EQN: BACK STA 54+50.66 = AHEAD STA 1423+84.86
LOCATION MAP
Scale: Horizontal 1"=200' Vertical 1"=20'
DECEMBER 2012
Roll 2 of 4
PRELIMINARY
FOR INTERIM REVIEW ONLY
HALFF
© 2012 by Texas Department of Transportation all rights reserved