©2004 Texas Department of Transportation

DALLAS DISTRICT
Design Schematic
William L. Hale, P.E.
District Engineer

I.H. 35E
From: SH 183
To: Loop 12

Dallas County

CSJ: 0196-03-198

Functional Class: Interstate

Project Length: 2.67 Miles

Design Speed: Mainlanes 70 mph
Ramps 40 mph
Frontage Rds 40 mph

Scale:
Horizontal 1: 100
Vertical 1:10

© 2004 by Texas Department of Transportation
all rights reserved

October 2004
Roll 3 of 3

SCHEMATIC PREPARED BY:
PHILLIP WAYNE ULWINN
PROJECT MANAGER
7/14/26 10/20/04
P.E. NUMBER DATE

HDR Engineering, Inc.
17111 Preston Road, Suite 200
Dallas, Texas 75248-1229

IH 35 NORTHBOUND FRONTAGE ROAD
FROM STOREY LN TO SOUTH OF NORTHWEST HWY



IH 35 SOUTHBOUND FRONTAGE ROAD
FROM STOREY LN TO SOUTH OF NORTHWEST HWY



ACCESS LOOP



UNION PACIFIC RAILROAD

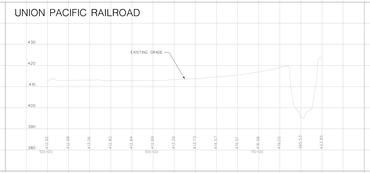

REGAL ROW NB ENTRANCE

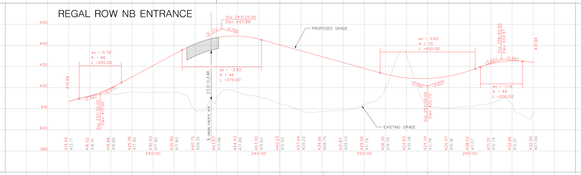

REGAL ROW SB EXIT

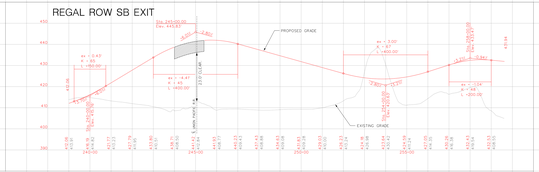

IH 35 NORTHBOUND FRONTAGE ROAD
FROM SOUTH OF EMPIRE CENTRAL TO REGAL ROW

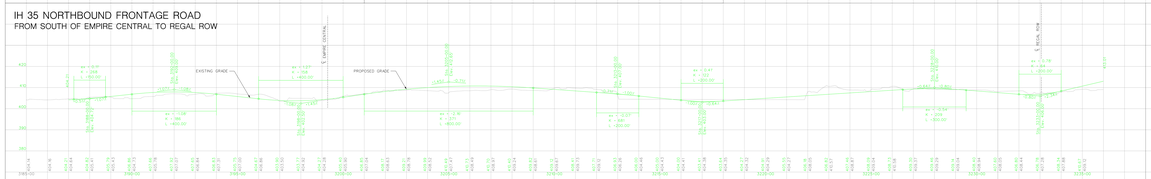

RACEWAY NB EXIT

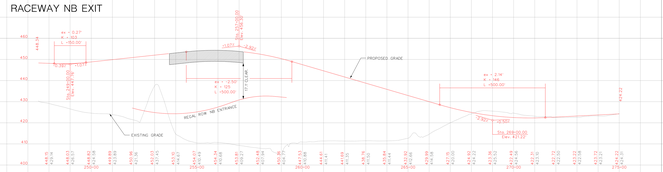

IH 35 SOUTHBOUND FRONTAGE ROAD
FROM SOUTH OF EMPIRE CENTRAL TO REGAL ROW



RACEWAY SB ENTRANCE

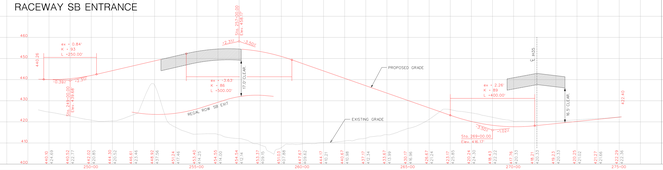

©2004 Texas Department of Transportation

DALLAS DISTRICT
Design Schematic
William L. Hale, P.E.
District Engineer

I.H. 35E
From: SH 183
To: Loop 12

Dallas County

CSJ: 0196-03-198

Functional Class: Interstate

Project Length: 2.67 Miles

Design Speed: Mainlanes 70 mph
Ramps 40 mph
Frontage Rds 40 mph

Scale:
Horizontal 1: 100
Vertical 1:10

© 2004 by Texas Department of Transportation
all rights reserved

October 2004
Roll 3 of 3

NOT INTENDED FOR CONSTRUCTION, BIDDING OR PERMIT PURPOSES.

HDR Engineering, Inc.
17111 Preston Road, Suite 200
Dallas, Texas 75248-1229