








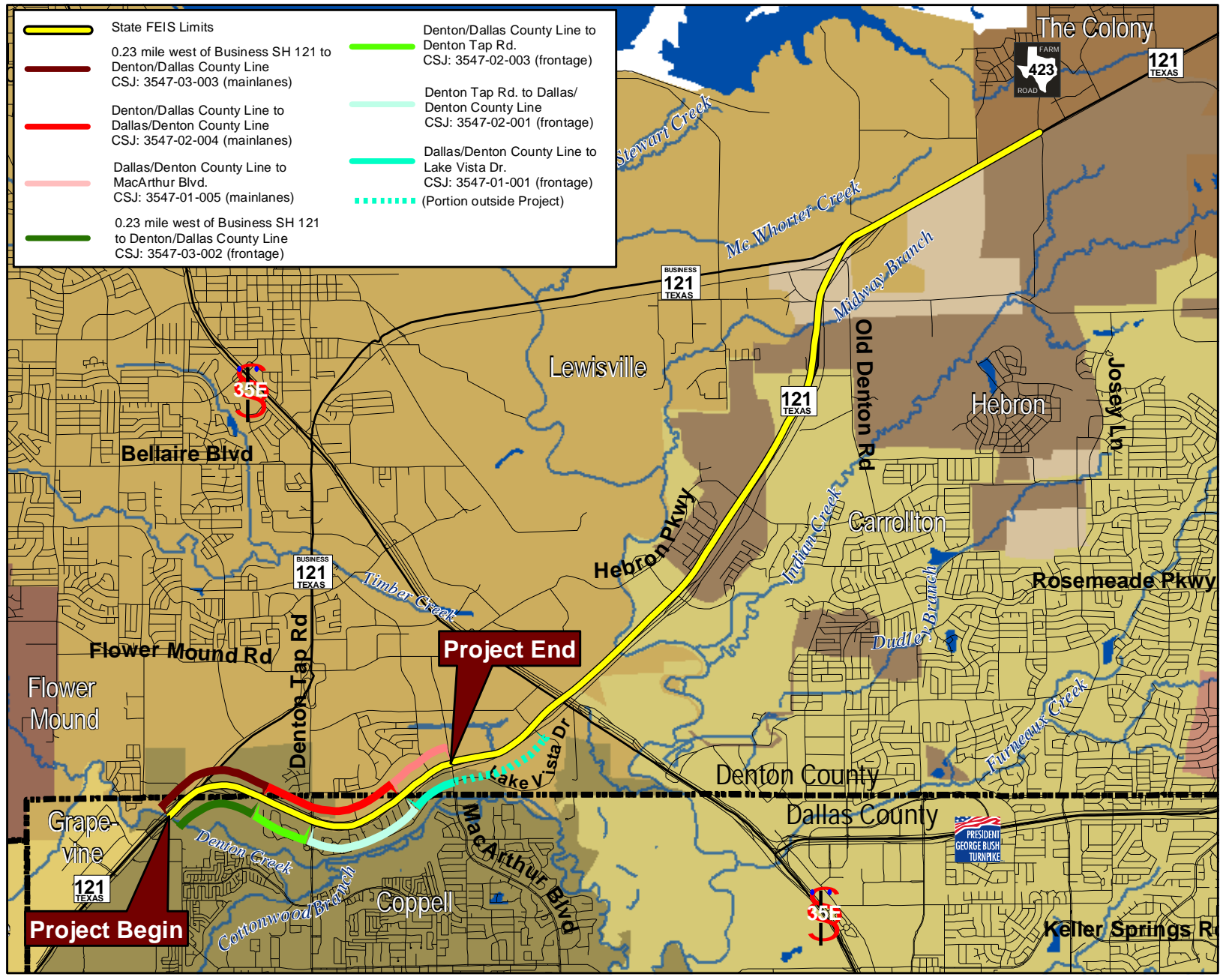
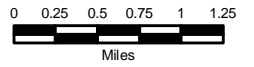


## **APPENDIX A: FIGURES**

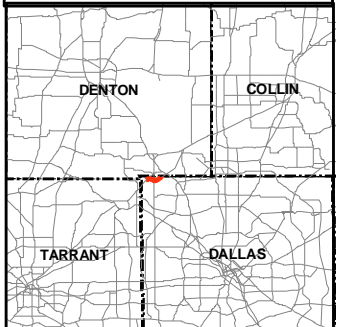
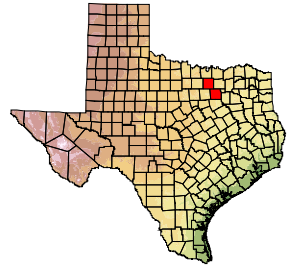
-  State FEIS Limits
-  0.23 mile west of Business SH 121 to Denton/Dallas County Line CSJ: 3547-03-003 (mainlanes)
-  Denton/Dallas County Line to Dallas/Denton County Line CSJ: 3547-02-004 (mainlanes)
-  Dallas/Denton County Line to MacArthur Blvd. CSJ: 3547-01-005 (mainlanes)
-  0.23 mile west of Business SH 121 to Denton/Dallas County Line CSJ: 3547-03-002 (frontage)
-  Denton/Dallas County Line to Denton Tap Rd. CSJ: 3547-02-003 (frontage)
-  Denton Tap Rd. to Dallas/Denton County Line CSJ: 3547-02-001 (frontage)
-  Dallas/Denton County Line to Lake Vista Dr. CSJ: 3547-01-001 (frontage)
-  (Portion outside Project)



Source: NCTCOG - public roads, highways, city limits, lakes, and rivers.



© 2005 Texas Department of Transportation











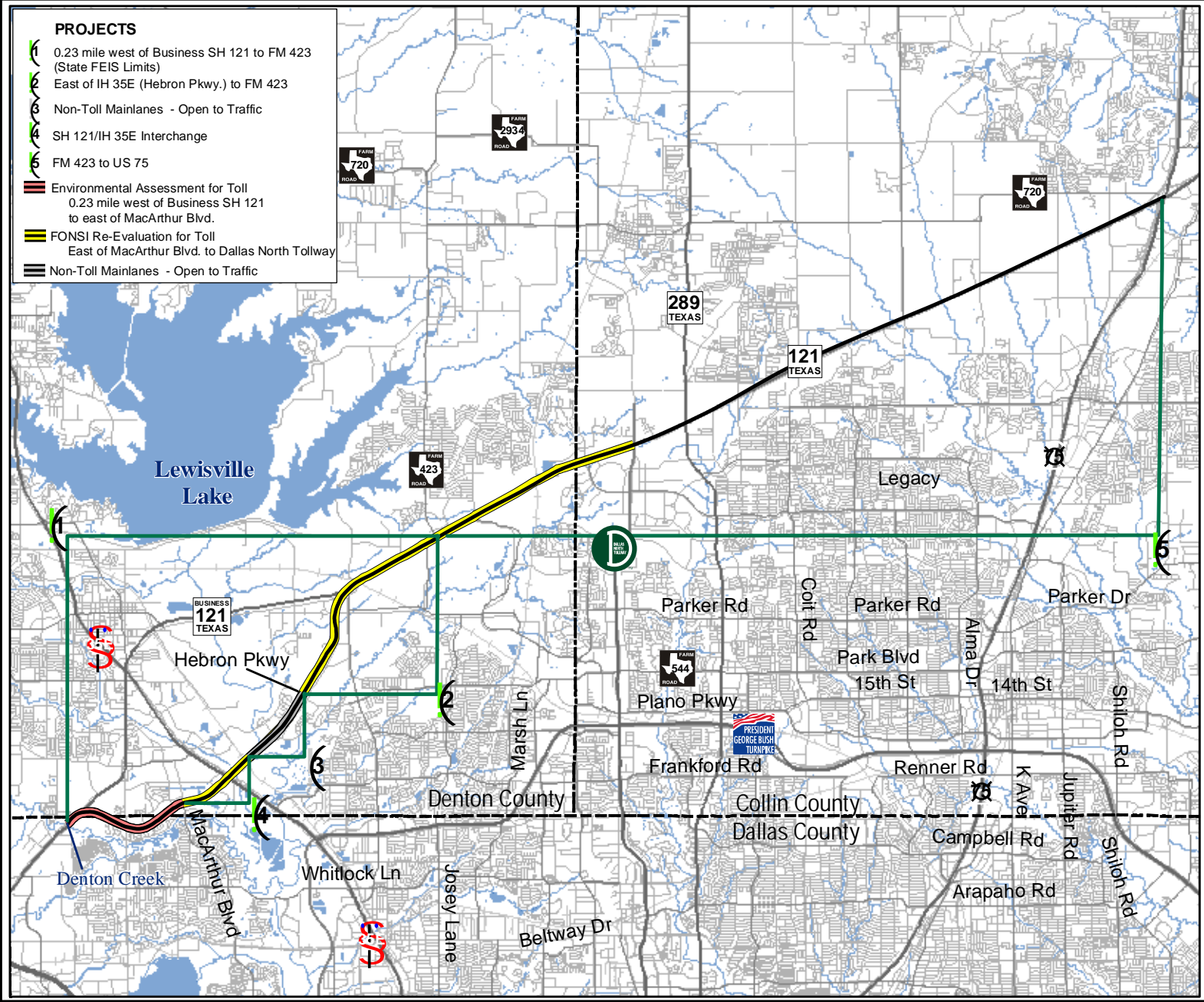
**FIGURE 1A  
PROJECT LOCATION MAP**

SH 121  
FROM 0.23 MILE WEST OF  
BUSINESS SH 121 TO EAST OF  
MACARTHUR BLVD  
CSJs: 3547-01-001 & 005  
3547-02-001, 003 & 004  
3547-03-002 & 003

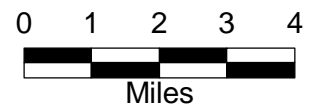
Environmental Assessment  
Dallas and Denton Counties, Texas

**PROJECTS**

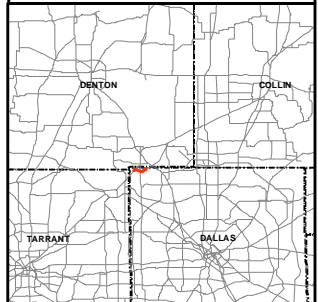
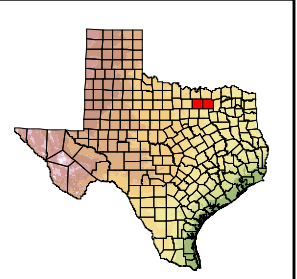
-  0.23 mile west of Business SH 121 to FM 423 (State FEIS Limits)
-  East of IH 35E (Hebron Pkwy.) to FM 423
-  Non-Toll Mainlanes - Open to Traffic
-  SH 121/IH 35E Interchange
-  FM 423 to US 75
-  Environmental Assessment for Toll 0.23 mile west of Business SH 121 to east of MacArthur Blvd.
-  FONSI Re-Evaluation for Toll East of MacArthur Blvd. to Dallas North Tollway
-  Non-Toll Mainlanes - Open to Traffic



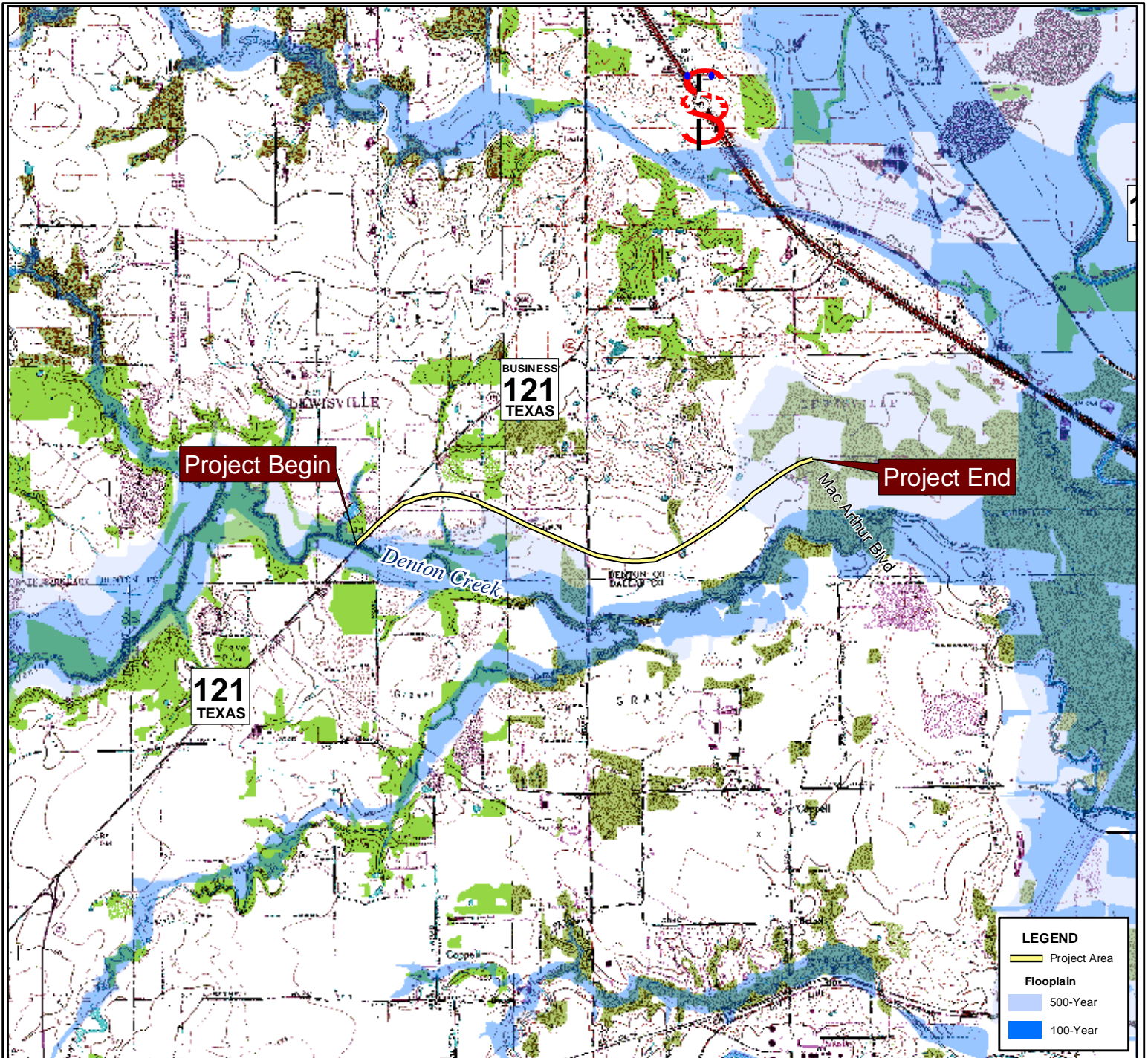
Source: NCTCOG - public roads, highways, city limits, lakes, and rivers.



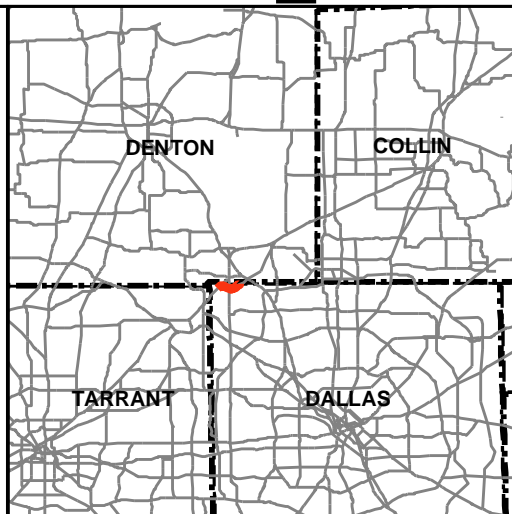
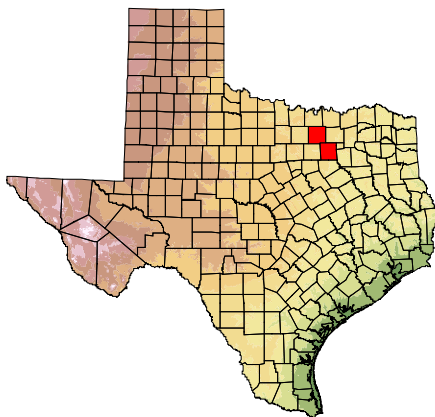
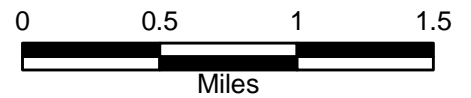
Texas Department of Transportation



**FIGURE 1B  
SH 121 ENVIRONMENTAL  
HISTORY**  
SH 121  
FROM 0.23 MILE WEST OF  
BUSINESS SH 121 TO EAST OF  
MACARTHUR BLVD  
CSJs: 3547-01-001 & 005  
3547-02-001, 003 & 004  
3547-03-002 & 003  
Environmental Assessment  
Dallas and Denton Counties, Texas



© 2005  Texas Department of Transportation



**FIGURE 2  
USGS QUADRANGLE AND  
FEMA FLOODPLAIN MAP**

SH 121

FROM 0.23 MILE WEST OF  
BUSINESS SH 121 TO EAST  
OF MACARTHUR BLVD

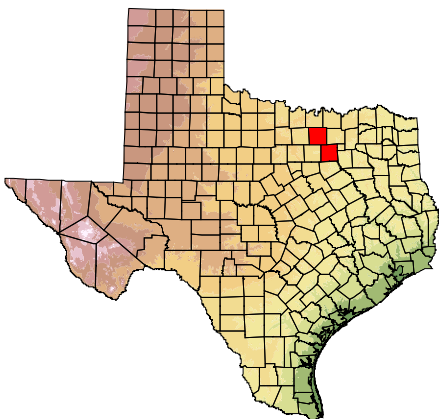
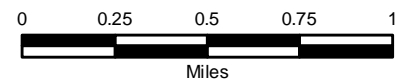
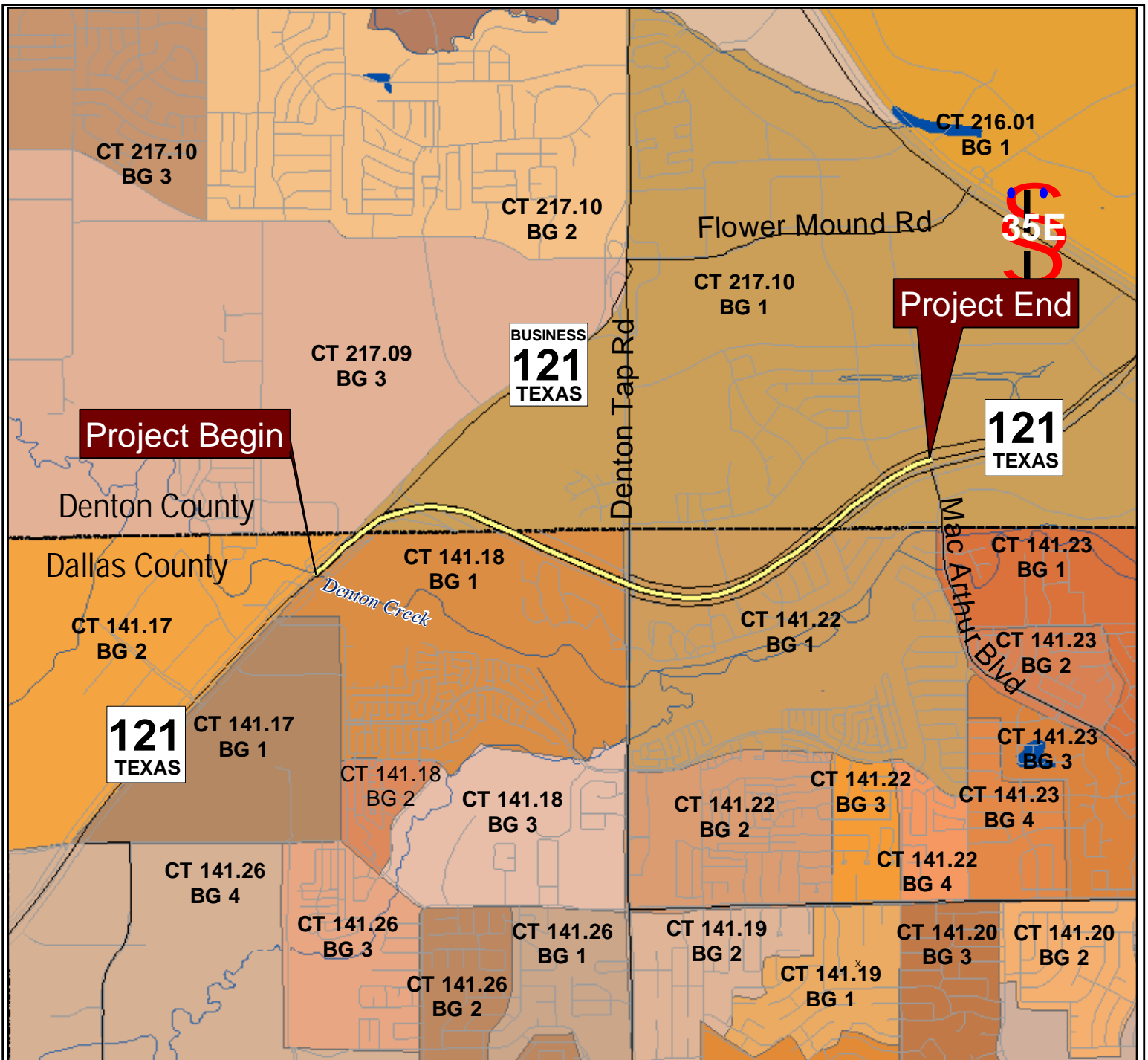
CSJs: 3547-01-001 & 005

3547-02-001, 003 & 004

3547-03-002 & 003

Environmental Assessment  
Dallas and Denton Counties, Texas

Source: USGS Quadrangles - Lewisville West TX, 1960, rev. 1981; Lewisville East TX, 1960 (rev. 1981); Grapevine TX, 1959 (rev. 1981); Carrollton TX, 1959, (rev. 1981); FEMA Q3 Data - Dallas, Denton, and Tarrant Counties



**FIGURE 3**  
**2000 CENSUS TRACTS**  
**WITH BLOCK GROUPS**

SH 121  
FROM 0.23 MILE WEST OF  
BUSINESS SH 121 TO EAST  
OF MACARTHUR BLVD  
CSJs: 3547-01-001 & 005  
3547-02-001, 003 & 004  
3547-03-002 & 003

Environmental Assessment  
Dallas and Denton Counties, Texas