Loop 9 SOUTHEAST

LOOP 9
FROM US 67 TO I-20

CORRIDOR/FEASIBILITY STUDY

CSJ: 2964-10-002

PROJECT LOCATION MAP

PRELIMINARY

THIS PRINT IS FURNISHED FOR INFORMATION ONLY. THE PLAN INFORMATION OR OTHER DATA SHOWN HEREIN IS SUBJECT TO CHANGE AND MUST NOT BE CONSTRUED AS FINAL. LOCATIONS ARE APPROXIMATE.

Texas Department of Transportation

SEPTEMBER 2013

ROLL 4 OF 4

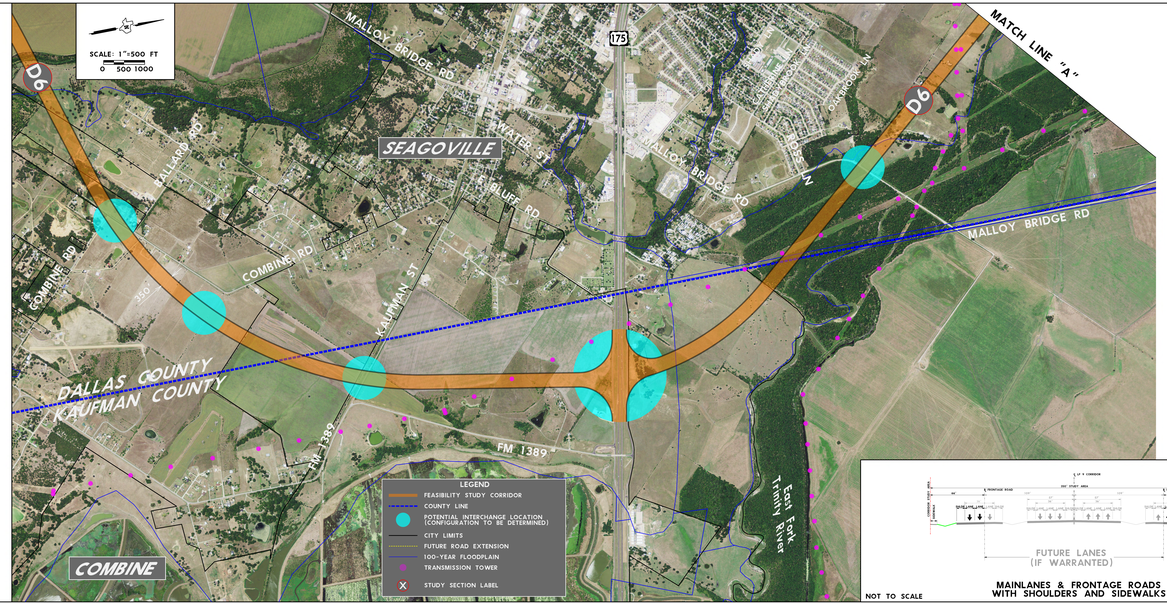

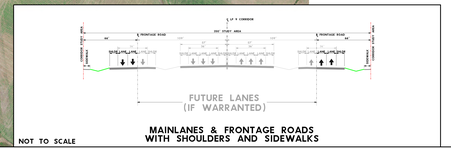

NOT TO SCALE

MAINLANES & FRONTAGE ROADS
WITH SHOULDERS AND SIDEWALKS

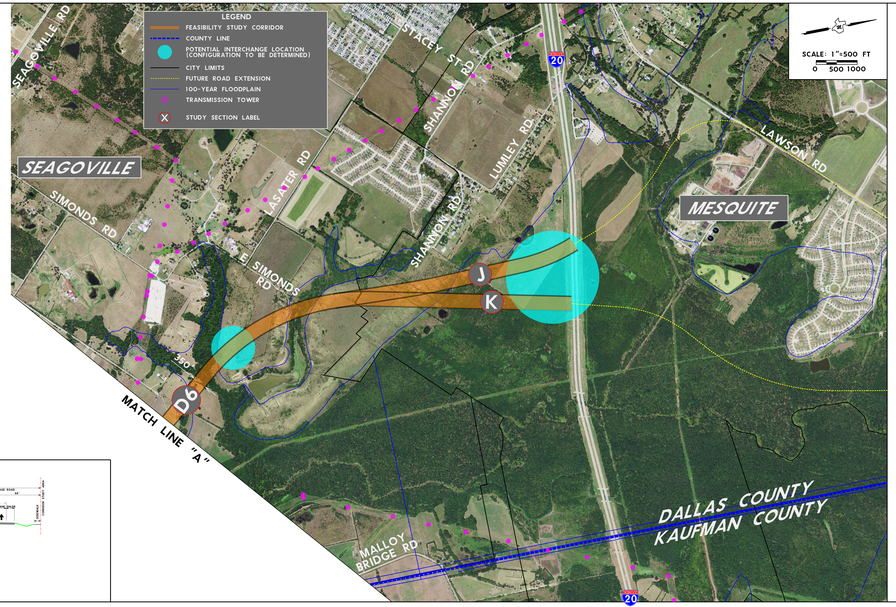

Loop 9 SOUTHEAST

LOOP 9
FROM US 67 TO I-20

CORRIDOR/FEASIBILITY STUDY

CSJ: 2964-10-002

PROJECT LOCATION MAP

PRELIMINARY

THIS PRINT IS FURNISHED FOR INFORMATION ONLY. THE PLAN INFORMATION OR OTHER DATA SHOWN HEREIN IS SUBJECT TO CHANGE AND MUST NOT BE CONSTRUED AS FINAL. LOCATIONS ARE APPROXIMATE.

Texas Department of Transportation

SEPTEMBER 2013

ROLL 4 OF 4