



Dallas and Ellis Counties






0 250 500 1,000


0 0.1 0.2

Feet


Miles


ALTERNATIVES


 Preferred Alternative


 Proposed Alternative


CONSTRAINTS

 Potential Hazardous Materials Site


 Stream


 Pond/Open Water


 Potential Wetland


 100-year Floodplain


STRUCTURES

 Commercial


 Residential


 Secondary


 Church


 Bridge [Potential Section 4(f)]


PUBLIC FACILITIES


 City Limit


 County Boundary


 Amusement Park


 Cemetery


 Correctional Facility


 Education


 Fire / Emergency Station

 Golf Course

 Hospital

 Park

 Place of Worship



 Historical Marker

Environmental Constraints Map

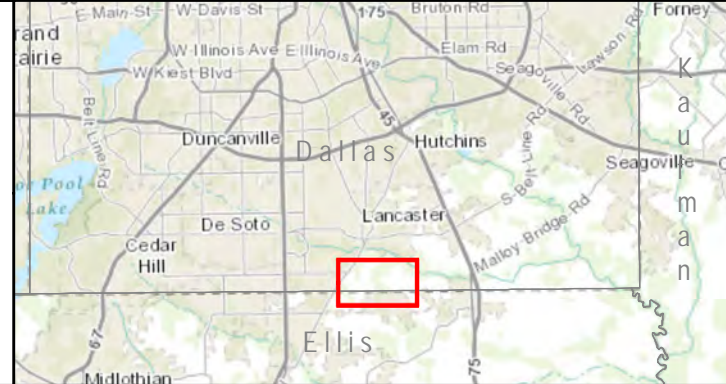
Loop 9 Southeast  
From IH 35E to IH 45








Dallas and Ellis Counties






0 250 500 1,000


Feet

0 0.1 0.2


Miles


ALTERNATIVES


 Preferred Alternative


 Proposed Alternative


CONSTRAINTS

 Potential Hazardous Materials Site


 Stream


 Pond/Open Water


 Potential Wetland


 100-year Floodplain


STRUCTURES

 Commercial


 Residential


 Secondary


 Church


 Bridge [Potential Section 4(f)]


PUBLIC FACILITIES


 City Limit


 County Boundary


 Amusement Park


 Cemetery


 Correctional Facility


 Education


 Fire / Emergency Station

 Golf Course

 Hospital

 Park

 Place of Worship



 Historical Marker

Environmental Constraints Map

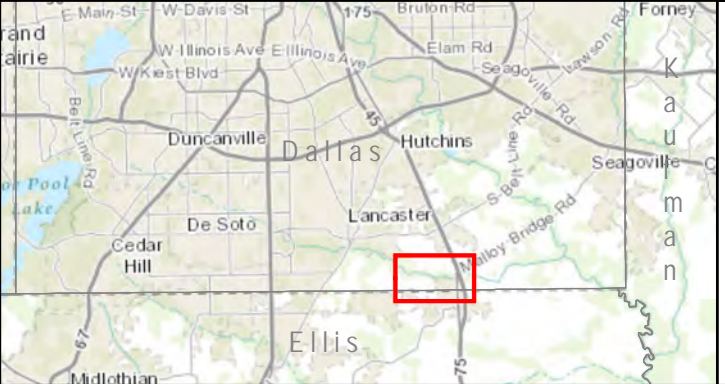
Loop 9 Southeast  
From IH 35E to IH 45









Dallas and Ellis Counties







0 250 500 1,000  
Feet  
0 0.1 0.2  
Miles


ALTERNATIVES


 Preferred Alternative


 Proposed Alternative


CONSTRAINTS

 Potential Hazardous Materials Site


 Stream


 Pond/Open Water


 Potential Wetland


 100-year Floodplain


STRUCTURES

 Commercial


 Residential


 Secondary


 Church


 Bridge [Potential Section 4(f)]


PUBLIC FACILITIES


 City Limit


 County Boundary


 Amusement Park


 Cemetery


 Correctional Facility


 Education


 Fire / Emergency Station

 Golf Course

 Hospital

 Park

 Place of Worship

 Historical Marker

Environmental Constraints Map

Loop 9 Southeast  
From IH 35E to IH 45