Texas Department of Transportation

DALLAS DISTRICT

MO BUR, P.E. - DISTRICT ENGINEER

US 380 FEASIBILITY STUDY
COLLIN COUNTY, TEXAS
CSJ: 0135-02-059
0135-03-048
0135-04-032
0135-05-026
0135-11-022

RECOMMENDED ALIGNMENT

MAY 2019

ROLL 5 OF 6

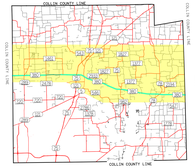

LOCATION MAP

NOT TO SCALE

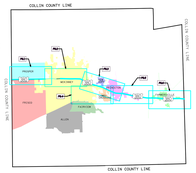

ROLL MAP LOCATION

NOT TO SCALE

LEGEND

ALTERNATIVE ROUTES
- RECOMMENDED ALIGNMENT

DEVELOPMENT STATUS
- APPROVED ZONING
- ACTIVE
- APPROVED
- BUILDING PERMIT ISSUED
- PLATS FILED
- UNDATED PLANNED DEVELOPMENT

ENVIRONMENTAL CONSTRAINTS
- PARK
- CEMETERY
- CLOSED LANDFILL
- ACTIVE LANDFILL
- 100 Year Flood Plain
- Regulatory Floodway
- COE BOUNDARY

TRANSPORTATION ROUTES
- US HIGHWAY
- STATE HIGHWAY
- RAILROAD

ADDITIONAL LOCATIONS OF INTEREST
- POLICE STATION
- FIRE STATION
- HOSPITAL
- AIRPORT
- SCHOOL
- GOLF COURSE
- CITY LIMITS
- UTILITIES

N

0 250 500 1000

HORIZONTAL SCALE (FT)

PRELIMINARY, SUBJECT TO CHANGE BASED ON FURTHER DEVELOPMENTS RESULTING FROM ENVIRONMENTAL AND TECHNICAL REVIEW.

NOT INTENDED FOR CONSTRUCTION, BIDDING OR PERMIT PURPOSES.

DATE APPROVED | DATE SUBMITTED

SCHEMATIC PREPARED BY:

BMCS ENGINEERING, INC.
REGISTRATION NUMBER F-845

JOSHUA RYAN ROBERTSON | 115996
NAME | P.E. NUMBER

XX/XX/2018
DATE
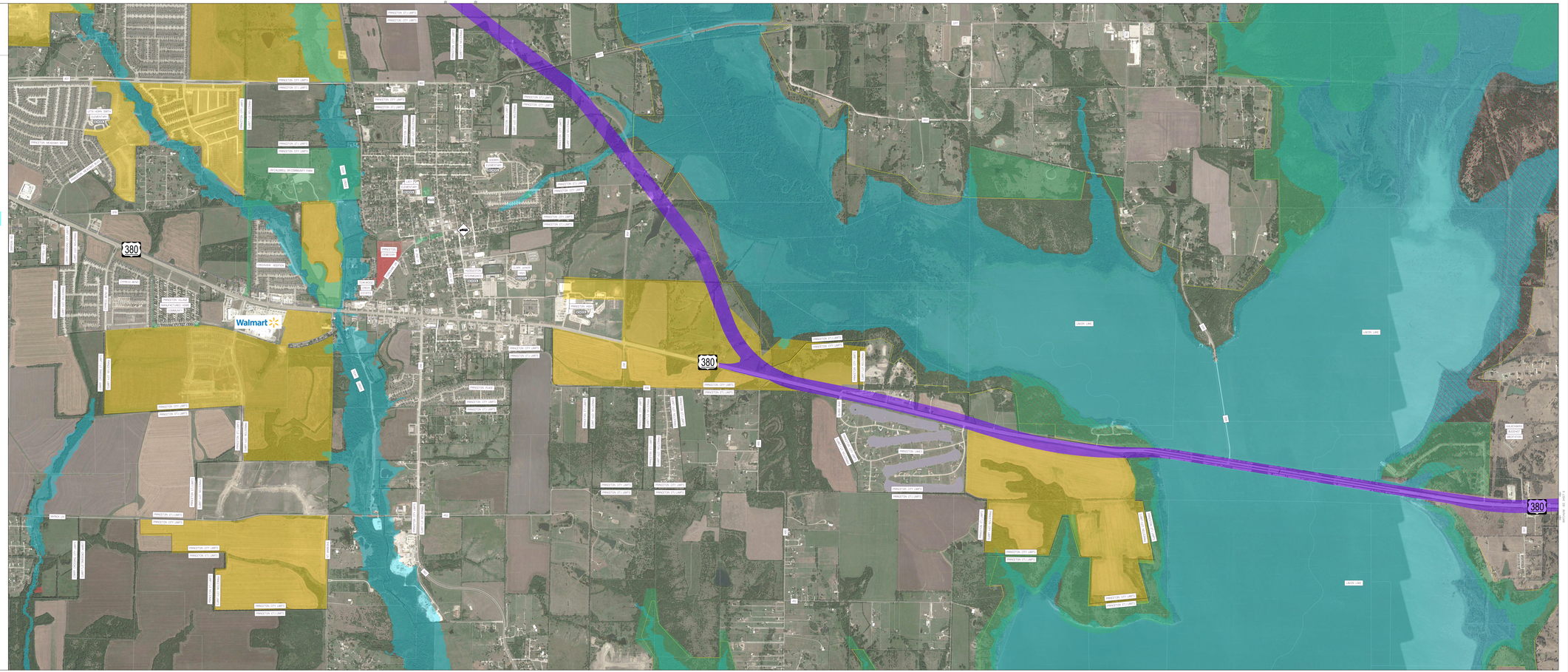
13800 N. DALLAS PKWY, SUITE 110
DALLAS, TX 75240
ENGINEERING FIRM F-845