Texas Department of Transportation
DALLAS DISTRICT
KELLY SELMAN, P.E. - DISTRICT ENGINEER

US 380 FEASIBILITY STUDY
COLLIN COUNTY, TEXAS
CSJ: 0135-02-059
0135-03-048
0135-04-032
0135-05-026
0135-11-022

BLUE ALTERNATIVE
APRIL 2018
ROLL 3 OF 6

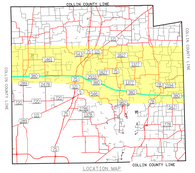

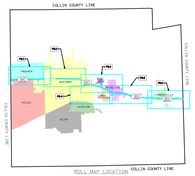

LEGEND

ALTERNATIVE ROUTES
- PINK ALIGNMENT ALTERNATIVE
- GREEN ALIGNMENT ALTERNATIVE
- BLUE ALIGNMENT ALTERNATIVE
- RED ALIGNMENT ALTERNATIVE
- YELLOW ALIGNMENT ALTERNATIVE

DEVELOPMENT STATUS
- APPROVED ZONING
- ACTIVE
- APPROVED
- BUILDING PERMIT ISSUED
- PLATS FILED
- UNDATED PLANNED DEVELOPMENT

ENVIRONMENTAL CONSTRAINTS
- PARK
- CEMETERY
- CLOSED LANDFILL
- ACTIVE LANDFILL
- 100 Year Flood Plain
- Regulatory Floodway

TRANSPORTATION ROUTES
- US HIGHWAY
- STATE HIGHWAY
- RAILROAD

ADDITIONAL LOCATIONS OF INTEREST
- POLICE STATION
- FIRE STATION
- HOSPITAL
- AIRPORT
- SCHOOL
- GOLF COURSE
- CITY LIMITS
- UTILITIES

PRELIMINARY; SUBJECT TO CHANGE BASED ON FURTHER DEVELOPMENT, RESULTING ENGINEERING, ECONOMIC AND TECHNICAL REVIEW.

NOT INTENDED FOR CONSTRUCTION, BIDDING OR PERMIT PURPOSES.

DATE APPROVED: DATE SUBMITTED:

SCHEMATIC PREPARED BY:
BMJO ENGINEERING, INC.
REGISTRATION NUMBER F-1845
JOSHUA RYAN ROBERTSON 115996
NAME P.E. NUMBER
03/30/2018
DATE

JAMES N. GALLAS PWD.
REGISTERED PROJECT MANAGER, TEXAS
CHICAGO, ILLINOIS
ENGINEERING FIRM F-1845

N

SCALE
SEE PLAN

BURNS McDONNELL

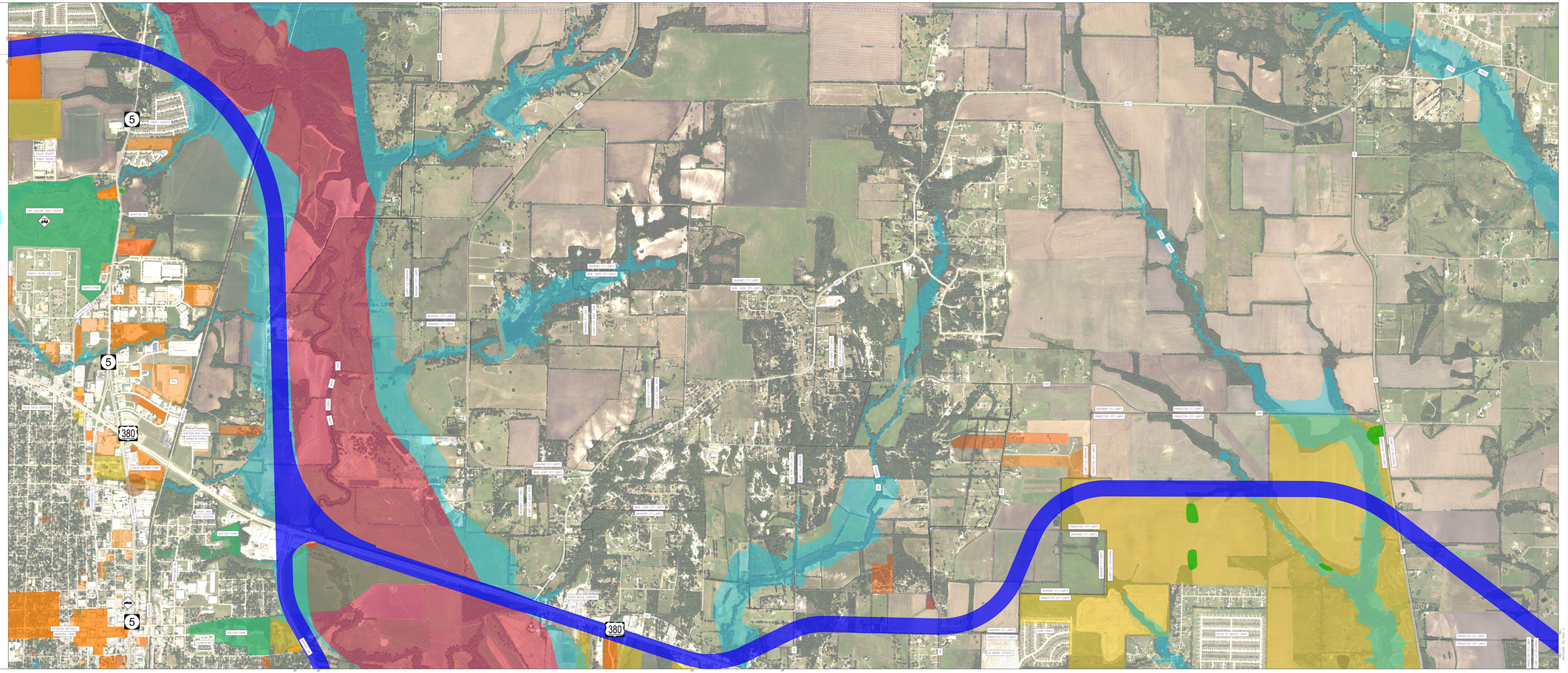
380
5
121
289
75
78
ALLEN
PRINCETON
MCKINNEY
FRISCO
PROSPER
WEST
CELINA
LOWRY CROSSING
ANNA
PILOT POINT
MELISSA
TOM HALL
BLUE RIDGE
ALTON
FARMERSVILLE
NEVADA
WESTON
MCKINNEY CITY LIMITS
NEW HOPE CITY LIMITS
PRINCETON CITY LIMITS
TOM HALL CREEK
WEST FORK TOM HALL CREEK
EAST FORK TOM HALL CREEK
MIDDLE FORK TOM HALL CREEK
WILSON CREEK
WEST FORK WILSON CREEK
EAST FORK WILSON CREEK
MIDDLE FORK WILSON CREEK
WILSON CREEK
WEST FORK WILSON CREEK
EAST FORK WILSON CREEK
MIDDLE FORK