Texas Department of Transportation
DALLAS DISTRICT
KELLY SELMAN, P.E. - DISTRICT ENGINEER

US 380 FEASIBILITY STUDY
COLLIN COUNTY, TEXAS
CSJ: 0135-02-059
0135-03-048
0135-04-032
0135-05-026
0135-11-022

RED ALTERNATIVE
APRIL 2018
ROLL 5 OF 6

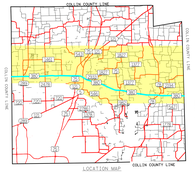

LOCATION MAP
NOT TO SCALE

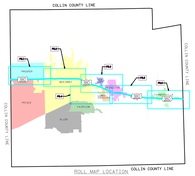

ROLL MAP LOCATION
NOT TO SCALE

PROJECT LIMITS
SHEET ROLL MAP

LEGEND

ALTERNATIVE ROUTES
- PINK ALIGNMENT ALTERNATIVE
- GREEN ALIGNMENT ALTERNATIVE
- BLUE ALIGNMENT ALTERNATIVE
- RED ALIGNMENT ALTERNATIVE
- YELLOW ALIGNMENT ALTERNATIVE

DEVELOPMENT STATUS
- APPROVED ZONING
- ACTIVE
- APPROVED
- BUILDING PERMIT ISSUED
- PLATS FILED
- UNDATED PLANNED DEVELOPMENT

ENVIRONMENTAL CONSTRAINTS
- PARK
- CEMETERY
- CLOSED LANDFILL
- ACTIVE LANDFILL
- 100 Year Flood Plain
- Regulatory Floodway

TRANSPORTATION ROUTES
- US HIGHWAY
- STATE HIGHWAY
- RAILROAD

ADDITIONAL LOCATIONS OF INTEREST
- POLICE STATION
- FIRE STATION
- HOSPITAL
- AIRPORT
- SCHOOL
- GOLF COURSE

- CITY LIMITS
- UTILITIES

PRELIMINARY; SUBJECT TO CHANGE BASED ON FURTHER DEVELOPMENT RESULTING FROM ENVIRONMENTAL, LEGAL AND TECHNICAL REVIEW.

NOT INTENDED FOR CONSTRUCTION, BIDDING OR PERMIT PURPOSES.

DATE APPROVED | DATE SUBMITTED

SCHEMATIC PREPARED BY:
BURNS ENGINEERING, INC.
REGISTRATION NUMBER F-1045

JOSHUA RYAN ROBERTSON | 119968
NAME | P.E. NUMBER
ARCHITECT
DATE

1900 N. DALLAS PKWY.
SUITE 700
DALLAS, TEXAS
75204-6314 (214)559-3047

N

0 125 250 500
SCALE

BURNS McDONNELL

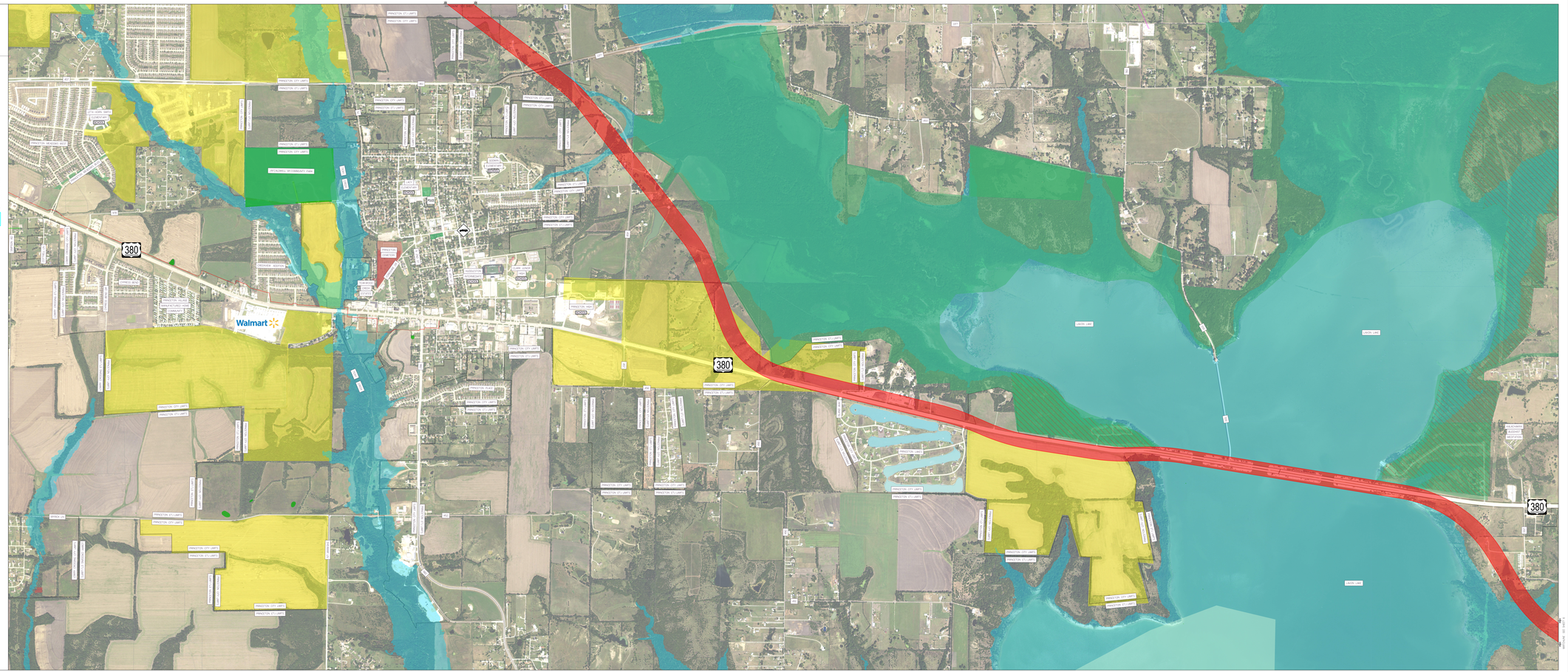
380
380
380
Walmart
PRINCETON CITY LIMITS
PRINCETON ETJ LIMITS
LAKE LINE
LAKE LINE
LAKE LINE
LAKE LINE
PRINCETON HIGH SCHOOL
PRINCETON MIDDLE SCHOOL
PRINCETON ELEMENTARY SCHOOL
LITTLE ELEMENTARY SCHOOL
LITTLE ELEMENTARY SCHOOL
PRINCETON ELEMENTARY SCHOOL
PRINCETON MIDDLE SCHOOL
PRINCETON HIGH SCHOOL
LITTLE ELEMENTARY SCHOOL
PRINCETON ELEMENTARY SCHOOL
PRINCETON MIDDLE SCHOOL
PRINCETON HIGH