TEXAS DEPARTMENT OF TRANSPORTATION

DALLAS DISTRICT

JAMES K. SELMAN, P.E., DISTRICT ENGINEER

SH 205 DESIGN SCHEMATIC FROM US 80 TO NORTH OF FM 549 KAUFMAN AND ROCKWALL COUNTIES, TEXAS CSJ'S: 0451-01-053, 0451-02-028

MARCH 2017
ROLL 7 OF 7

PROJECT LENGTH	13.07 MILES
FUNCTIONAL CLASSIFICATION	URBAN ARTERIAL
ADT (OPEN)	XX,100 (2014)
DAILY TRAFFIC	XX,900 (2034)
DESIGN SPEED	45 MPH

TEXAS COUNTY MAP
N.T.S.

PRELIMINARY
FOR SCHEMA REVIEW ONLY
THIS DOCUMENT WAS PREPARED UNDER THE AUTHORITY OF JAMES K. SELMAN, P.E. 105XXX ON MARCH 2017. IT IS NOT TO BE USED FOR CONSTRUCTION, BIDDING OR PERMIT PURPOSES.

HALFF
1201 NORTH BOWSER ROAD
RICHARDSON, TEXAS 75081
TEL 972.235.3031

0 50 100 200 400
HORIZONTAL SCALE: 1" = 100'

DATE SUBMITTED

DATE APPROVED

© 2016 by Texas Department of Transportation all rights reserved

LEGEND:

- EXISTING ROW
- EXISTING CORPORATE LIMITS
- EXISTING CITY LIMITS
- EXISTING CULVERT
- PROPOSED CULVERT
- PROPOSED SH 205 BASELINE
- PROPOSED FRONTAGE ROAD BASELINE
- PROPOSED TRANSITION BASELINE
- PROPOSED ROW
- PROPOSED EASEMENT
- PROPOSED EDGE OF PAVEMENT
- PROPOSED BRIDGE RAIL
- PROPOSED BRIDGE BENT/ABUTMENT
- 100 YR FLOODPLAIN LIMITS
- DIRECTION OF TRAVEL
- DIRECTION OF TRAVEL
- FLOW ARROW
- PROPOSED BRIDGE
- PROPOSED PAVEMENT
- PROPOSED RETAINING WALLS
- POTENTIAL SOIL NAIL/WALL
- PAVEMENT / BRIDGE TO BE REMOVED
- EXISTING GAS LINE
- EXISTING FIBER OPTIC
- EXISTING TELEPHONE / CABLE
- EXISTING ELECTRIC
- EXISTING WASTEWATER
- EXISTING WATER LINE
- CURB RAMP

GENERAL NOTES:

1. THE GEOMETRIC LAYOUTS ARE BASED ON LIMITED FIELD SURVEY, AERIAL TOPOGRAPHY AND GIS DATA. THE ROADWAY AND BRIDGE WERE NOT FIELD SURVEYED. AERIAL TOPOGRAPHY DATA WAS OBTAINED IN APRIL OF 2015.
2. PARCEL LIMITS AND OWNERSHIP INFORMATION WERE COLLECTED FROM THE KAUFMAN, ROCKWALL AND ELLIS COUNTY CENTRAL APPRAISAL DISTRICTS.
3. ALL BEARINGS ARE GRID TO TEXAS COORDINATE SYSTEM AND BE DUE OF UNSURVEYED PLACEMENT OF NORTH, TEXAS NORTH CENTRAL ZONE (4202).
4. SUPERELEVATION TRANSITIONS ARE LINEAR WITH THE AXIS OF ROTATION LOCATED AT THE PCL.
5. THE SPECIFIC TYPE OF BRIDGE RAIL WILL BE DETERMINED DURING FINAL DESIGN.
6. CONVENTIONAL ROADWAY SIGNAGE (SMALL SIGNS) WILL NOT BE DEVELOPED UNTIL FINAL DESIGN.
7. AVERAGE DAILY TRAFFIC VOLUME PROJECTIONS DEVELOPED BY TXDOT TPP (MARCH 2015).
8. HALOM INTERSECTION CURVE RADII ARE 50', MINOR INTERSECTION CURVE RADII ARE 30', MAJOR INTERSECTION CURVE RADII ARE 50' UNLESS OTHERWISE NOTED. DRIVEWAY LOCATIONS ARE PRELIMINARY AND WILL BE FURTHER DEVELOPED DURING FINAL DESIGN.
9. MEDIAN OPENINGS ARE PRELIMINARY AND SUBJECT TO CHANGE. FINAL MEDIAN OPENING LOCATIONS WILL BE DETERMINED DURING FINAL DESIGN IN COORDINATION WITH THE LOCAL GOVERNMENTS.
10. EXISTING PAVEMENT AND BRIDGES LOCATED WITHIN LIMITS OF PROPOSED PAVEMENT AND BRIDGES WILL BE REMOVED AND DISPOSED OF.
11. APPROXIMATE 100 YEAR FLOOD PLAIN LIMITS ARE BASED UPON FEMA FLOOD INSURANCE RATE MAPS DATED AUGUST 2014.
12. EXISTING COUNTY LOCATIONS, SIZE, AND ELEVATIONS OBTAINED FROM RECORD DRAWINGS AND FIELD SURVEY PERFORMED BY HALFF.
13. CONSTRUCTION OF DRIVEWAYS OUTSIDE OF EXISTING AND PROPOSED RIGHT OF WAY SHALL REQUIRE CONSTRUCTION LICENSE AGREEMENTS.

CURVE DATA

MAJOR CURVES

CURVE	P.I. STATION	P.I. COORDS. N	P.I. COORDS. E	P.C. STATION	P.T. STATION	CENTRAL ANGLE	DEGREE CURVE	RADIUS	TANGENT	LENGTH	EXTERNAL	MID-ORDINATE
1	1000+00.00	7,123,000.00	2,500,000.00	1000+00.00	1000+00.00	00°00'00"	0°00'00"	0.00	0.00	0.00	0.00	0.00

CROSS STREET CURVES

CURVE	P.I. STATION	P.I. COORDS. N	P.I. COORDS. E	P.C. STATION	P.T. STATION	CENTRAL ANGLE	DEGREE CURVE	RADIUS	TANGENT	LENGTH	EXTERNAL	MID-ORDINATE
1	1000+00.00	7,123,000.00	2,500,000.00	1000+00.00	1000+00.00	00°00'00"	0°00'00"	0.00	0.00	0.00	0.00	0.00

SUPERELEVATION DATA

POS TEMPLATE	NEG TEMPLATE
SH 205 EB	SH 205 WB
SH 205 WB	SH 205 EB

TRAFFIC DIAGRAM

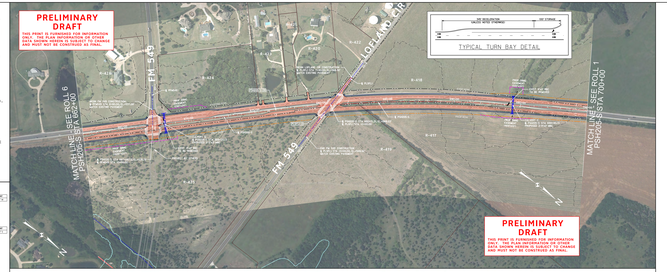

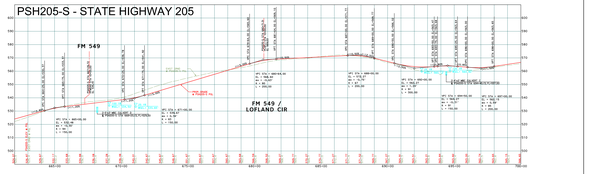

EXISTING TYPICAL SECTIONS

PROPOSED TYPICAL SECTIONS



PARCEL DATA

PARCEL	OWNER NAME	PROPERTY ADDRESS
1	ROYAL OAKS ESTATES INC	
2	ROYAL OAKS ESTATES INC	
3	ROYAL OAKS ESTATES INC	
4	ROYAL OAKS ESTATES INC	