TEXAS DEPARTMENT OF TRANSPORTATION

DALLAS DISTRICT

MOHAMED K. BUR, P.E., DISTRICT ENGINEER

DESIGN SCHEMATIC
US 80 PROJECT
FROM I-30 TO FM 460

DALLAS AND KAUFMAN COUNTIES, TEXAS

CSJ'S: 0095-02-096, 0095-02-107, 0095-03-080, 0095-03-085, 0095-10-033

JUNE 2018

ROLL 1 OF 12

	LIMITS: I-30 TO FM 460
FUNCTIONAL CLASS:	URBAN FREEWAY
AVERAGE DAILY TRAFFIC:	73,900 (2045)
DESIGN SPEED:	60 MPH
MAIN LANES:	60 MPH
DIRECT CONNECTORS:	60 MPH
FRONTAGE ROADS/BYPASSES/CONNECTORS:	45 MPH
LOCAL STREETS:	30 MPH
CONNECTORS:	30 MPH

LOCATION MAP



DALLAS AND KAUFMAN COUNTIES, TEXAS

TEXAS COUNTY MAP

N.T.S.

APPROVED SCHEMATIC
NOT FOR CONSTRUCTION

THESE PLANS ARE PRELIMINARY AND ARE NOT TO BE USED FOR CONSTRUCTION, BIDDING OR PERMIT PURPOSES. THEY ARE NOT FINAL AND ARE SUBJECT TO CHANGE.

ALL DESIGN DECISIONS SHOWN ON THESE PLANS ARE PRELIMINARY AND SUBJECT TO CHANGE.

HALFF

ASSOCIATES INC.

1201 NORTH BOWSER ROAD
RICHARDSON, TEXAS 75081
PHONE: (214) 346-6200
FAX: (214) 346-6201

DATE SUBMITTED: JUNE 29, 2018

DATE APPROVED: AUGUST 24, 2018

HORIZONTAL SCALE: 0 100 200 400

VERTICAL SCALE: 0 10 20 40

© 2018 by Texas Department of Transportation; all rights reserved.

LEGEND

EXISTING ROW
EXISTING EASEMENT
EXISTING PROPERTY LINES
EXISTING RAILWAY
EXISTING CENTER SURVEY
EXISTING CITY/COUNTY/MUNICIPAL LIMITS
TREE GRADIENT
EXISTING PLUMBING FEATURES
EXISTING CONTROL DATA
EXISTING TELE / CABLE / FIBER
EXISTING GAS LINE
EXISTING ELECTRIC LINE
EXISTING UNDERGROUND CABLE LINE
EXISTING OVERHEAD UTILITY LINE
EXISTING CONCRETE PAVEMENT
EXISTING CENTERLINE/BASELINE
PROPOSED CENTERLINE/BASELINE
PROPOSED ROW
PROPOSED PERMANENT SIGNAL
PROPOSED PAVEMENT EASEMENT
PROPOSED EDGE OF PAVEMENT
PROPOSED CURB
PROPOSED BRIDGE RAILING
PROPOSED BRIDGE SLOPE
PROPOSED RETAINING WALL
PROPOSED NOISE WALL
PROPOSED SIDEWALK
PROPOSED / REVISED TO BE REMOVED
EXISTING EASTERN WETLANDS
EXISTING WETLANDS WITHIN ROW
EXISTING BRIDGE TO REMAIN
PROPOSED BRIDGE
PROPOSED MAIN LANES
PROPOSED RAMP
PROPOSED FRONTAGE ROAD/BYPASS
PROPOSED CROSS STREET
PROPOSED SIDEWALK
PROPOSED PROJECT LIMITS
TEMPORAL EASEMENTS
PROPOSED ROW MONUMENTS

GENERAL NOTES

1. EXISTING ROW AND EASEMENT LINES SHOWN ON THESE PLANS ARE BASED ON RECORD INFORMATION AND ARE NOT THE RESULT OF A FIELD SURVEY.
2. EXISTING ROW AND EASEMENT TO BE VERIFIED BY A FIELD SURVEY PRIOR TO FINAL DESIGN.
3. EXISTING ROW AND UTILITIES SHOWN ON THESE PLANS ARE BASED ON RECORD INFORMATION AND ARE NOT THE RESULT OF A FIELD SURVEY.
4. EXISTING UTILITIES TO BE VERIFIED BY A FIELD SURVEY PRIOR TO FINAL DESIGN.
5. ALL PROPOSED RETAINING WALLS, BRIDGES, AND NOISE WALLS ARE SHOWN FOR PLANNING PURPOSES ONLY. FINAL DESIGN WILL BE PERFORMED AT A LATER DATE.
6. ALL PROPOSED RETAINING WALLS, BRIDGES, AND NOISE WALLS ARE SHOWN FOR PLANNING PURPOSES ONLY. FINAL DESIGN WILL BE PERFORMED AT A LATER DATE.
7. ALL PROPOSED RETAINING WALLS, BRIDGES, AND NOISE WALLS ARE SHOWN FOR PLANNING PURPOSES ONLY. FINAL DESIGN WILL BE PERFORMED AT A LATER DATE.
8. ALL PROPOSED RETAINING WALLS, BRIDGES, AND NOISE WALLS ARE SHOWN FOR PLANNING PURPOSES ONLY. FINAL DESIGN WILL BE PERFORMED AT A LATER DATE.
9. ALL PROPOSED RETAINING WALLS, BRIDGES, AND NOISE WALLS ARE SHOWN FOR PLANNING PURPOSES ONLY. FINAL DESIGN WILL BE PERFORMED AT A LATER DATE.
10. ALL PROPOSED RETAINING WALLS, BRIDGES, AND NOISE WALLS ARE SHOWN FOR PLANNING PURPOSES ONLY. FINAL DESIGN WILL BE PERFORMED AT A LATER DATE.
11. ALL PROPOSED RETAINING WALLS, BRIDGES, AND NOISE WALLS ARE SHOWN FOR PLANNING PURPOSES ONLY. FINAL DESIGN WILL BE PERFORMED AT A LATER DATE.
12. ALL PROPOSED RETAINING WALLS, BRIDGES, AND NOISE WALLS ARE SHOWN FOR PLANNING PURPOSES ONLY. FINAL DESIGN WILL BE PERFORMED AT A LATER DATE.
13. ALL PROPOSED RETAINING WALLS, BRIDGES, AND NOISE WALLS ARE SHOWN FOR PLANNING PURPOSES ONLY. FINAL DESIGN WILL BE PERFORMED AT A LATER DATE.
14. ALL PROPOSED RETAINING WALLS, BRIDGES, AND NOISE WALLS ARE SHOWN FOR PLANNING PURPOSES ONLY. FINAL DESIGN WILL BE PERFORMED AT A LATER DATE.
15. ALL PROPOSED RETAINING WALLS, BRIDGES, AND NOISE WALLS ARE SHOWN FOR PLANNING PURPOSES ONLY. FINAL DESIGN WILL BE PERFORMED AT A LATER DATE.
16. ALL PROPOSED RETAINING WALLS, BRIDGES, AND NOISE WALLS ARE SHOWN FOR PLANNING PURPOSES ONLY. FINAL DESIGN WILL BE PERFORMED AT A LATER DATE.
17. ALL PROPOSED RETAINING WALLS, BRIDGES, AND NOISE WALLS ARE SHOWN FOR PLANNING PURPOSES ONLY. FINAL DESIGN WILL BE PERFORMED AT A LATER DATE.
18. ALL PROPOSED RETAINING WALLS, BRIDGES, AND NOISE WALLS ARE SHOWN FOR PLANNING PURPOSES ONLY. FINAL DESIGN WILL BE PERFORMED AT A LATER DATE.
19. ALL PROPOSED RETAINING WALLS, BRIDGES, AND NOISE WALLS ARE SHOWN FOR PLANNING PURPOSES ONLY. FINAL DESIGN WILL BE PERFORMED AT A LATER DATE.
20. ALL PROPOSED RETAINING WALLS, BRIDGES, AND NOISE WALLS ARE SHOWN FOR PLANNING PURPOSES ONLY. FINAL DESIGN WILL BE PERFORMED AT A LATER DATE.
21. ALL PROPOSED RETAINING WALLS, BRIDGES, AND NOISE WALLS ARE SHOWN FOR PLANNING PURPOSES ONLY. FINAL DESIGN WILL BE PERFORMED AT A LATER DATE.
22. ALL PROPOSED RETAINING WALLS, BRIDGES, AND NOISE WALLS ARE SHOWN FOR PLANNING PURPOSES ONLY. FINAL DESIGN WILL BE PERFORMED AT A LATER DATE.
23. ALL PROPOSED RETAINING WALLS, BRIDGES, AND NOISE WALLS ARE SHOWN FOR PLANNING PURPOSES ONLY. FINAL DESIGN WILL BE PERFORMED AT A LATER DATE.
24. ALL PROPOSED RETAINING WALLS, BRIDGES, AND NOISE WALLS ARE SHOWN FOR PLANNING PURPOSES ONLY. FINAL DESIGN WILL BE PERFORMED AT A LATER DATE.
25. ALL PROPOSED RETAINING WALLS, BRIDGES, AND NOISE WALLS ARE SHOWN FOR PLANNING PURPOSES ONLY. FINAL DESIGN WILL BE PERFORMED AT A LATER DATE.
26. ALL PROPOSED RETAINING WALLS, BRIDGES, AND NOISE WALLS ARE SHOWN FOR PLANNING PURPOSES ONLY. FINAL DESIGN WILL BE PERFORMED AT A LATER DATE.
27. ALL PROPOSED RETAINING WALLS, BRIDGES, AND NOISE WALLS ARE SHOWN FOR PLANNING PURPOSES ONLY. FINAL DESIGN WILL BE PERFORMED AT A LATER DATE.
28. ALL PROPOSED RETAINING WALLS, BRIDGES, AND NOISE WALLS ARE SHOWN FOR PLANNING PURPOSES ONLY. FINAL DESIGN WILL BE PERFORMED AT A LATER DATE.
29. ALL PROPOSED RETAINING WALLS, BRIDGES, AND NOISE WALLS ARE SHOWN FOR PLANNING PURPOSES ONLY. FINAL DESIGN WILL BE PERFORMED AT A LATER DATE.
30. ALL PROPOSED RETAINING WALLS, BRIDGES, AND NOISE WALLS ARE SHOWN FOR PLANNING PURPOSES ONLY. FINAL DESIGN WILL BE PERFORMED AT A LATER DATE.
31. ALL PROPOSED RETAINING WALLS, BRIDGES, AND NOISE WALLS ARE SHOWN FOR PLANNING PURPOSES ONLY. FINAL DESIGN WILL BE PERFORMED AT A LATER DATE.
32. ALL PROPOSED RETAINING WALLS, BRIDGES, AND NOISE WALLS ARE SHOWN FOR PLANNING PURPOSES ONLY. FINAL DESIGN WILL BE PERFORMED AT A LATER DATE.
33. ALL PROPOSED RETAINING WALLS, BRIDGES, AND NOISE WALLS ARE SHOWN FOR PLANNING PURPOSES ONLY. FINAL DESIGN WILL BE PERFORMED AT A LATER DATE.
34. ALL PROPOSED RETAINING WALLS, BRIDGES, AND NOISE WALLS ARE SHOWN FOR PLANNING PURPOSES ONLY. FINAL DESIGN WILL BE PERFORMED AT A LATER DATE.
35. ALL PROPOSED RETAINING WALLS, BRIDGES, AND NOISE WALLS ARE SHOWN FOR PLANNING PURPOSES ONLY. FINAL DESIGN WILL BE PERFORMED AT A LATER DATE.
36. ALL PROPOSED RETAINING WALLS, BRIDGES, AND NOISE WALLS ARE SHOWN FOR PLANNING PURPOSES ONLY. FINAL DESIGN WILL BE PERFORMED AT A LATER DATE.
37. ALL PROPOSED RETAINING WALLS, BRIDGES, AND NOISE WALLS ARE SHOWN FOR PLANNING PURPOSES ONLY. FINAL DESIGN WILL BE PERFORMED AT A LATER DATE.
38. ALL PROPOSED RETAINING WALLS, BRIDGES, AND NOISE WALLS ARE SHOWN FOR PLANNING PURPOSES ONLY. FINAL DESIGN WILL BE PERFORMED AT A LATER DATE.
39. ALL PROPOSED RETAINING WALLS, BRIDGES, AND NOISE WALLS ARE SHOWN FOR PLANNING PURPOSES ONLY. FINAL DESIGN WILL BE PERFORMED AT A LATER DATE.
40. ALL PROPOSED RETAINING WALLS, BRIDGES, AND NOISE WALLS ARE SHOWN FOR PLANNING PURPOSES ONLY. FINAL DESIGN WILL BE PERFORMED AT A LATER DATE.
41. ALL PROPOSED RETAINING WALLS, BRIDGES, AND NOISE WALLS ARE SHOWN FOR PLANNING PURPOSES ONLY. FINAL DESIGN WILL BE PERFORMED AT A LATER DATE.
42. ALL PROPOSED RETAINING WALLS, BRIDGES, AND NOISE WALLS ARE SHOWN FOR PLANNING PURPOSES ONLY. FINAL DESIGN WILL BE PERFORMED AT A LATER DATE.
43. ALL PROPOSED RETAINING WALLS, BRIDGES, AND NOISE WALLS ARE SHOWN FOR PLANNING PURPOSES ONLY. FINAL DESIGN WILL BE PERFORMED AT A LATER DATE.
44. ALL PROPOSED RETAINING WALLS, BRIDGES, AND NOISE WALLS ARE SHOWN FOR PLANNING PURPOSES ONLY. FINAL DESIGN WILL BE PERFORMED AT A LATER DATE.
45. ALL PROPOSED RETAINING WALLS, BRIDGES, AND NOISE WALLS ARE SHOWN FOR PLANNING PURPOSES ONLY. FINAL DESIGN WILL BE PERFORMED AT A LATER DATE.
46. ALL PROPOSED RETAINING WALLS, BRIDGES, AND NOISE WALLS ARE SHOWN FOR PLANNING PURPOSES ONLY. FINAL DESIGN WILL BE PERFORMED AT A LATER DATE.
47. ALL PROPOSED RETAINING WALLS, BRIDGES, AND NOISE WALLS ARE SHOWN FOR PLANNING PURPOSES ONLY. FINAL DESIGN WILL BE PERFORMED AT A LATER DATE.
48. ALL PROPOSED RETAINING WALLS, BRIDGES, AND NOISE WALLS ARE SHOWN FOR PLANNING PURPOSES ONLY. FINAL DESIGN WILL BE PERFORMED AT A LATER DATE.
49. ALL PROPOSED RETAINING WALLS, BRIDGES, AND NOISE WALLS ARE SHOWN FOR PLANNING PURPOSES ONLY. FINAL DESIGN WILL BE PERFORMED AT A LATER DATE.
50. ALL PROPOSED RETAINING WALLS, BRIDGES, AND NOISE WALLS ARE SHOWN FOR PLANNING PURPOSES ONLY. FINAL DESIGN WILL BE PERFORMED AT A LATER DATE.
51. ALL PROPOSED RETAINING WALLS, BRIDGES, AND NOISE WALLS ARE SHOWN FOR PLANNING PURPOSES ONLY. FINAL DESIGN WILL BE PERFORMED AT A LATER DATE.
52. ALL PROPOSED RETAINING WALLS, BRIDGES, AND NOISE WALLS ARE SHOWN FOR PLANNING PURPOSES ONLY. FINAL DESIGN WILL BE PERFORMED AT A LATER DATE.
53. ALL PROPOSED RETAINING WALLS, BRIDGES, AND NOISE WALLS ARE SHOWN FOR PLANNING PURPOSES ONLY. FINAL DESIGN WILL BE PERFORMED AT A LATER DATE.
54. ALL PROPOSED RETAINING WALLS, BRIDGES, AND NOISE WALLS ARE SHOWN FOR PLANNING PURPOSES ONLY. FINAL DESIGN WILL BE PERFORMED AT A LATER DATE.
55. ALL PROPOSED RETAINING WALLS, BRIDGES, AND NOISE WALLS ARE SHOWN FOR PLANNING PURPOSES ONLY. FINAL DESIGN WILL BE PERFORMED AT A LATER DATE.
56. ALL PROPOSED RETAINING WALLS, BRIDGES, AND NOISE WALLS ARE SHOWN FOR PLANNING PURPOSES ONLY. FINAL DESIGN WILL BE PERFORMED AT A LATER DATE.
57. ALL PROPOSED RETAINING WALLS, BRIDGES, AND NOISE WALLS ARE SHOWN FOR PLANNING PURPOSES ONLY. FINAL DESIGN WILL BE PERFORMED AT A LATER DATE.
58. ALL PROPOSED RETAINING WALLS, BRIDGES, AND NOISE WALLS ARE SHOWN FOR PLANNING PURPOSES ONLY. FINAL DESIGN WILL BE PERFORMED AT A LATER DATE.
59. ALL PROPOSED RETAINING WALLS, BRIDGES, AND NOISE WALLS ARE SHOWN FOR PLANNING PURPOSES ONLY. FINAL DESIGN WILL BE PERFORMED AT A LATER DATE.
60. ALL PROPOSED RETAINING WALLS, BRIDGES, AND NOISE WALLS ARE SHOWN FOR PLANNING PURPOSES ONLY. FINAL DESIGN WILL BE PERFORMED AT A LATER DATE.
61. ALL PROPOSED RETAINING WALLS, BRIDGES, AND NOISE WALLS ARE SHOWN FOR PLANNING PURPOSES ONLY. FINAL DESIGN WILL BE PERFORMED AT A LATER DATE.
62. ALL PROPOSED RETAINING WALLS, BRIDGES, AND NOISE WALLS ARE SHOWN FOR PLANNING PURPOSES ONLY. FINAL DESIGN WILL BE PERFORMED AT A LATER DATE.
63. ALL PROPOSED RETAINING WALLS, BRIDGES, AND NOISE WALLS ARE SHOWN FOR PLANNING PURPOSES ONLY. FINAL DESIGN WILL BE PERFORMED AT A LATER DATE.
64. ALL PROPOSED RETAINING WALLS, BRIDGES, AND NOISE WALLS ARE SHOWN FOR PLANNING PURPOSES ONLY. FINAL DESIGN WILL BE PERFORMED AT A LATER DATE.
65. ALL PROPOSED RETAINING WALLS, BRIDGES, AND NOISE WALLS ARE SHOWN FOR PLANNING PURPOSES ONLY. FINAL DESIGN WILL BE PERFORMED AT A LATER DATE.
66. ALL PROPOSED RETAINING WALLS, BRIDGES, AND NOISE WALLS ARE SHOWN FOR PLANNING PURPOSES ONLY. FINAL DESIGN WILL BE PERFORMED AT A LATER DATE.
67. ALL PROPOSED RETAINING WALLS, BRIDGES, AND NOISE WALLS ARE SHOWN FOR PLANNING PURPOSES ONLY. FINAL DESIGN WILL BE PERFORMED AT A LATER DATE.
68. ALL PROPOSED RETAINING WALLS, BRIDGES, AND NOISE WALLS ARE SHOWN FOR PLANNING PURPOSES ONLY. FINAL DESIGN WILL BE PERFORMED AT A LATER DATE.
69. ALL PROPOSED RETAINING WALLS, BRIDGES, AND NOISE WALLS ARE SHOWN FOR PLANNING PURPOSES ONLY. FINAL DESIGN WILL BE PERFORMED AT A LATER DATE.
70. ALL PROPOSED RETAINING WALLS, BRIDGES, AND NOISE WALLS ARE SHOWN FOR PLANNING PURPOSES ONLY. FINAL DESIGN WILL BE PERFORMED AT A LATER DATE.
71. ALL PROPOSED RETAINING WALLS, BRIDGES, AND NOISE WALLS ARE SHOWN FOR PLANNING PURPOSES ONLY. FINAL DESIGN WILL BE PERFORMED AT A LATER DATE.
72. ALL PROPOSED RETAINING WALLS, BRIDGES, AND NOISE WALLS ARE SHOWN FOR PLANNING PURPOSES ONLY. FINAL DESIGN WILL BE PERFORMED AT A LATER DATE.
73. ALL PROPOSED RETAINING WALLS, BRIDGES, AND NOISE WALLS ARE SHOWN FOR PLANNING PURPOSES ONLY. FINAL DESIGN WILL BE PERFORMED AT A LATER DATE.
74. ALL PROPOSED RETAINING WALLS, BRIDGES, AND NOISE WALLS ARE SHOWN FOR PLANNING PURPOSES ONLY. FINAL DESIGN WILL BE PERFORMED AT A LATER DATE.
75. ALL PROPOSED RETAINING WALLS, BRIDGES, AND NOISE WALLS ARE SHOWN FOR PLANNING PURPOSES ONLY. FINAL DESIGN WILL BE PERFORMED AT A LATER DATE.
76. ALL PROPOSED RETAINING WALLS, BRIDGES, AND NOISE WALLS ARE SHOWN FOR PLANNING PURPOSES ONLY. FINAL DESIGN WILL BE PERFORMED AT A LATER DATE.
77. ALL PROPOSED RETAINING WALLS, BRIDGES, AND NOISE WALLS ARE SHOWN FOR PLANNING PURPOSES ONLY. FINAL DESIGN WILL BE PERFORMED AT A LATER DATE.
78. ALL PROPOSED RETAINING WALLS, BRIDGES, AND NOISE WALLS ARE SHOWN FOR PLANNING PURPOSES ONLY. FINAL DESIGN WILL BE PERFORMED AT A LATER DATE.
79. ALL PROPOSED RETAINING WALLS, BRIDGES, AND NOISE WALLS ARE SHOWN FOR PLANNING PURPOSES ONLY. FINAL DESIGN WILL BE PERFORMED AT A LATER DATE.
80. ALL PROPOSED RETAINING WALLS, BRIDGES, AND NOISE WALLS ARE SHOWN FOR PLANNING PURPOSES ONLY. FINAL DESIGN WILL BE PERFORMED AT A LATER DATE.
81. ALL PROPOSED RETAINING WALLS, BRIDGES, AND NOISE WALLS ARE SHOWN FOR PLANNING PURPOSES ONLY. FINAL DESIGN WILL BE PERFORMED AT A LATER DATE.
82. ALL PROPOSED RETAINING WALLS, BRIDGES, AND NOISE WALLS ARE SHOWN FOR PLANNING PURPOSES ONLY. FINAL DESIGN WILL BE PERFORMED AT A LATER DATE.
83. ALL PROPOSED RETAINING WALLS, BRIDGES, AND NOISE WALLS ARE SHOWN FOR PLANNING PURPOSES ONLY. FINAL DESIGN WILL BE PERFORMED AT A LATER DATE.
84. ALL PROPOSED RETAINING WALLS, BRIDGES, AND NOISE WALLS ARE SHOWN FOR PLANNING PURPOSES ONLY. FINAL DESIGN WILL BE PERFORMED AT A LATER DATE.
85. ALL PROPOSED RETAINING WALLS, BRIDGES, AND NOISE WALLS ARE SHOWN FOR PLANNING PURPOSES ONLY. FINAL DESIGN WILL BE PERFORMED AT A LATER DATE.
86. ALL PROPOSED RETAINING WALLS, BRIDGES, AND NOISE WALLS ARE SHOWN FOR PLANNING PURPOSES ONLY. FINAL DESIGN WILL BE PERFORMED AT A LATER DATE.
87. ALL PROPOSED RETAINING WALLS, BRIDGES, AND NOISE WALLS ARE SHOWN FOR PLANNING PURPOSES ONLY. FINAL DESIGN WILL BE PERFORMED AT A LATER DATE.
88. ALL PROPOSED RETAINING WALLS, BRIDGES, AND NOISE WALLS ARE SHOWN FOR PLANNING PURPOSES ONLY. FINAL DESIGN WILL BE PERFORMED AT A LATER DATE.
89. ALL PROPOSED RETAINING WALLS, BRIDGES, AND NOISE WALLS ARE SHOWN FOR PLANNING PURPOSES ONLY. FINAL DESIGN WILL BE PERFORMED AT A LATER DATE.
90. ALL PROPOSED RETAINING WALLS, BRIDGES, AND NOISE WALLS ARE SHOWN FOR PLANNING PURPOSES ONLY. FINAL DESIGN WILL BE PERFORMED AT A LATER DATE.
91. ALL PROPOSED RETAINING WALLS, BRIDGES, AND NOISE WALLS ARE SHOWN FOR PLANNING PURPOSES ONLY. FINAL DESIGN WILL BE PERFORMED AT A LATER DATE.
92. ALL PROPOSED RETAINING WALLS, BRIDGES, AND NOISE WALLS ARE SHOWN FOR PLANNING PURPOSES ONLY. FINAL DESIGN WILL BE PERFORMED AT A LATER DATE.
93. ALL PROPOSED RETAINING WALLS, BRIDGES, AND NOISE WALLS ARE SHOWN FOR PLANNING PURPOSES ONLY. FINAL DESIGN WILL BE PERFORMED AT A LATER DATE.
94. ALL PROPOSED RETAINING WALLS, BRIDGES, AND NOISE WALLS ARE SHOWN FOR PLANNING PURPOSES ONLY. FINAL DESIGN WILL BE PERFORMED AT A LATER DATE.
95. ALL PROPOSED RETAINING WALLS, BRIDGES, AND NOISE WALLS ARE SHOWN FOR PLANNING PURPOSES ONLY. FINAL DESIGN WILL BE PERFORMED AT A LATER DATE.
96. ALL PROPOSED RETAINING WALLS, BRIDGES, AND NOISE WALLS ARE SHOWN FOR PLANNING PURPOSES ONLY. FINAL DESIGN WILL BE PERFORMED AT A LATER DATE.
97. ALL PROPOSED RETAINING WALLS, BRIDGES, AND NOISE WALLS ARE SHOWN FOR PLANNING PURPOSES ONLY. FINAL DESIGN WILL BE PERFORMED AT A LATER DATE.
98. ALL PROPOSED RETAINING WALLS, BRIDGES, AND NOISE WALLS ARE SHOWN FOR PLANNING PURPOSES ONLY. FINAL DESIGN WILL BE PERFORMED AT A LATER DATE.
99. ALL PROPOSED RETAINING WALLS, BRIDGES, AND NOISE WALLS ARE SHOWN FOR PLANNING PURPOSES ONLY. FINAL DESIGN WILL BE PERFORMED AT A LATER DATE.
100. ALL PROPOSED RETAINING WALLS, BRIDGES, AND NOISE WALLS ARE SHOWN FOR PLANNING PURPOSES ONLY. FINAL DESIGN WILL BE PERFORMED AT A LATER DATE.

TYPICAL SECTIONS

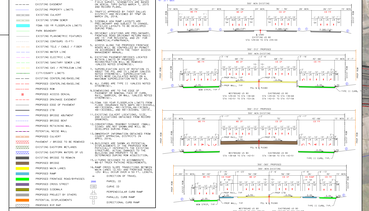
SH 352 (BUCKNER BLVD)
SH 352 (BUCKNER BLVD) FROM STA 1+00.00 TO STA 1+00.00

TEXAS DEPARTMENT OF TRANSPORTATION

DALLAS DISTRICT

MOHAMED K. BUR, P.E., DISTRICT ENGINEER

DESIGN SCHEMATIC
US 80 PROJECT
FROM I-30 TO FM 460

DALLAS AND KAUFMAN COUNTIES, TEXAS

CSJ'S: 0095-02-096, 0095-02-107, 0095-03-080, 0095-03-085, 0095-10-033

JUNE 2018

ROLL 2 OF 12

	LIMITS: I-30 TO FM 460
FUNCTIONAL CLASS:	URBAN FREEWAY
AVERAGE DAILY TRAFFIC:	174,000 (2045)
DESIGN SPEED:	60 MPH
MAINLANES:	60 MPH
DIRECT CONNECTIONS:	60 MPH
FRONTAGE ROADS/BYPASSES/CONNECTORS:	40 MPH
RAMPS:	40 MPH
LOCAL STREETS:	30 MPH
TURNAROUNDS:	15 MPH

LOCATION MAP



TEXAS COUNTY MAP

N.T.S.



APPROVED SCHEMATIC
NOT FOR CONSTRUCTION

THE ENGINEER AND THE AUTHOR OF THIS DOCUMENT ARE NOT RESPONSIBLE FOR THE METHODS OR RESULTS OF ANY ACTUAL ENVIRONMENTAL ASSESSMENT OR ENGINEERING DESIGN OR CONSTRUCTION PERFORMED OR BASED ON THE INFORMATION PROVIDED IN THIS DOCUMENT.

HALFF

DATE SUBMITTED: JUNE 29, 2018

DATE APPROVED: AUGUST 24, 2018

0 50 100 200 400

HORIZONTAL SCALE

© 2018 by Texas Department of Transportation All rights reserved.

LEGEND



GENERAL NOTES

1. ALL DIMENSIONS ARE TO BACK OF CURB UNLESS OTHERWISE NOTED.
2. ALL DIMENSIONS ARE TO EDGE OF PAVEMENT UNLESS OTHERWISE NOTED.
3. ALL DIMENSIONS ARE TO EDGE OF PAVEMENT UNLESS OTHERWISE NOTED.
4. ALL DIMENSIONS ARE TO EDGE OF PAVEMENT UNLESS OTHERWISE NOTED.
5. ALL DIMENSIONS ARE TO EDGE OF PAVEMENT UNLESS OTHERWISE NOTED.
6. ALL DIMENSIONS ARE TO EDGE OF PAVEMENT UNLESS OTHERWISE NOTED.
7. ALL DIMENSIONS ARE TO EDGE OF PAVEMENT UNLESS OTHERWISE NOTED.
8. ALL DIMENSIONS ARE TO EDGE OF PAVEMENT UNLESS OTHERWISE NOTED.
9. ALL DIMENSIONS ARE TO EDGE OF PAVEMENT UNLESS OTHERWISE NOTED.
10. ALL DIMENSIONS ARE TO EDGE OF PAVEMENT UNLESS OTHERWISE NOTED.
11. ALL DIMENSIONS ARE TO EDGE OF PAVEMENT UNLESS OTHERWISE NOTED.
12. ALL DIMENSIONS ARE TO EDGE OF PAVEMENT UNLESS OTHERWISE NOTED.
13. ALL DIMENSIONS ARE TO EDGE OF PAVEMENT UNLESS OTHERWISE NOTED.
14. ALL DIMENSIONS ARE TO EDGE OF PAVEMENT UNLESS OTHERWISE NOTED.
15. ALL DIMENSIONS ARE TO EDGE OF PAVEMENT UNLESS OTHERWISE NOTED.
16. ALL DIMENSIONS ARE TO EDGE OF PAVEMENT UNLESS OTHERWISE NOTED.
17. ALL DIMENSIONS ARE TO EDGE OF PAVEMENT UNLESS OTHERWISE NOTED.
18. ALL DIMENSIONS ARE TO EDGE OF PAVEMENT UNLESS OTHERWISE NOTED.
19. ALL DIMENSIONS ARE TO EDGE OF PAVEMENT UNLESS OTHERWISE NOTED.
20. ALL DIMENSIONS ARE TO EDGE OF PAVEMENT UNLESS OTHERWISE NOTED.
21. ALL DIMENSIONS ARE TO EDGE OF PAVEMENT UNLESS OTHERWISE NOTED.
22. ALL DIMENSIONS ARE TO EDGE OF PAVEMENT UNLESS OTHERWISE NOTED.
23. ALL DIMENSIONS ARE TO EDGE OF PAVEMENT UNLESS OTHERWISE NOTED.
24. ALL DIMENSIONS ARE TO EDGE OF PAVEMENT UNLESS OTHERWISE NOTED.
25. ALL DIMENSIONS ARE TO EDGE OF PAVEMENT UNLESS OTHERWISE NOTED.
26. ALL DIMENSIONS ARE TO EDGE OF PAVEMENT UNLESS OTHERWISE NOTED.
27. ALL DIMENSIONS ARE TO EDGE OF PAVEMENT UNLESS OTHERWISE NOTED.
28. ALL DIMENSIONS ARE TO EDGE OF PAVEMENT UNLESS OTHERWISE NOTED.
29. ALL DIMENSIONS ARE TO EDGE OF PAVEMENT UNLESS OTHERWISE NOTED.
30. ALL DIMENSIONS ARE TO EDGE OF PAVEMENT UNLESS OTHERWISE NOTED.
31. ALL DIMENSIONS ARE TO EDGE OF PAVEMENT UNLESS OTHERWISE NOTED.
32. ALL DIMENSIONS ARE TO EDGE OF PAVEMENT UNLESS OTHERWISE NOTED.
33. ALL DIMENSIONS ARE TO EDGE OF PAVEMENT UNLESS OTHERWISE NOTED.
34. ALL DIMENSIONS ARE TO EDGE OF PAVEMENT UNLESS OTHERWISE NOTED.
35. ALL DIMENSIONS ARE TO EDGE OF PAVEMENT UNLESS OTHERWISE NOTED.
36. ALL DIMENSIONS ARE TO EDGE OF PAVEMENT UNLESS OTHERWISE NOTED.
37. ALL DIMENSIONS ARE TO EDGE OF PAVEMENT UNLESS OTHERWISE NOTED.
38. ALL DIMENSIONS ARE TO EDGE OF PAVEMENT UNLESS OTHERWISE NOTED.
39. ALL DIMENSIONS ARE TO EDGE OF PAVEMENT UNLESS OTHERWISE NOTED.
40. ALL DIMENSIONS ARE TO EDGE OF PAVEMENT UNLESS OTHERWISE NOTED.
41. ALL DIMENSIONS ARE TO EDGE OF PAVEMENT UNLESS OTHERWISE NOTED.
42. ALL DIMENSIONS ARE TO EDGE OF PAVEMENT UNLESS OTHERWISE NOTED.
43. ALL DIMENSIONS ARE TO EDGE OF PAVEMENT UNLESS OTHERWISE NOTED.
44. ALL DIMENSIONS ARE TO EDGE OF PAVEMENT UNLESS OTHERWISE NOTED.
45. ALL DIMENSIONS ARE TO EDGE OF PAVEMENT UNLESS OTHERWISE NOTED.
46. ALL DIMENSIONS ARE TO EDGE OF PAVEMENT UNLESS OTHERWISE NOTED.
47. ALL DIMENSIONS ARE TO EDGE OF PAVEMENT UNLESS OTHERWISE NOTED.
48. ALL DIMENSIONS ARE TO EDGE OF PAVEMENT UNLESS OTHERWISE NOTED.
49. ALL DIMENSIONS ARE TO EDGE OF PAVEMENT UNLESS OTHERWISE NOTED.
50. ALL DIMENSIONS ARE TO EDGE OF PAVEMENT UNLESS OTHERWISE NOTED.
51. ALL DIMENSIONS ARE TO EDGE OF PAVEMENT UNLESS OTHERWISE NOTED.
52. ALL DIMENSIONS ARE TO EDGE OF PAVEMENT UNLESS OTHERWISE NOTED.
53. ALL DIMENSIONS ARE TO EDGE OF PAVEMENT UNLESS OTHERWISE NOTED.
54. ALL DIMENSIONS ARE TO EDGE OF PAVEMENT UNLESS OTHERWISE NOTED.
55. ALL DIMENSIONS ARE TO EDGE OF PAVEMENT UNLESS OTHERWISE NOTED.
56. ALL DIMENSIONS ARE TO EDGE OF PAVEMENT UNLESS OTHERWISE NOTED.
57. ALL DIMENSIONS ARE TO EDGE OF PAVEMENT UNLESS OTHERWISE NOTED.
58. ALL DIMENSIONS ARE TO EDGE OF PAVEMENT UNLESS OTHERWISE NOTED.
59. ALL DIMENSIONS ARE TO EDGE OF PAVEMENT UNLESS OTHERWISE NOTED.
60. ALL DIMENSIONS ARE TO EDGE OF PAVEMENT UNLESS OTHERWISE NOTED.
61. ALL DIMENSIONS ARE TO EDGE OF PAVEMENT UNLESS OTHERWISE NOTED.
62. ALL DIMENSIONS ARE TO EDGE OF PAVEMENT UNLESS OTHERWISE NOTED.
63. ALL DIMENSIONS ARE TO EDGE OF PAVEMENT UNLESS OTHERWISE NOTED.
64. ALL DIMENSIONS ARE TO EDGE OF PAVEMENT UNLESS OTHERWISE NOTED.
65. ALL DIMENSIONS ARE TO EDGE OF PAVEMENT UNLESS OTHERWISE NOTED.
66. ALL DIMENSIONS ARE TO EDGE OF PAVEMENT UNLESS OTHERWISE NOTED.
67. ALL DIMENSIONS ARE TO EDGE OF PAVEMENT UNLESS OTHERWISE NOTED.
68. ALL DIMENSIONS ARE TO EDGE OF PAVEMENT UNLESS OTHERWISE NOTED.
69. ALL DIMENSIONS ARE TO EDGE OF PAVEMENT UNLESS OTHERWISE NOTED.
70. ALL DIMENSIONS ARE TO EDGE OF PAVEMENT UNLESS OTHERWISE NOTED.
71. ALL DIMENSIONS ARE TO EDGE OF PAVEMENT UNLESS OTHERWISE NOTED.
72. ALL DIMENSIONS ARE TO EDGE OF PAVEMENT UNLESS OTHERWISE NOTED.
73. ALL DIMENSIONS ARE TO EDGE OF PAVEMENT UNLESS OTHERWISE NOTED.
74. ALL DIMENSIONS ARE TO EDGE OF PAVEMENT UNLESS OTHERWISE NOTED.
75. ALL DIMENSIONS ARE TO EDGE OF PAVEMENT UNLESS OTHERWISE NOTED.
76. ALL DIMENSIONS ARE TO EDGE OF PAVEMENT UNLESS OTHERWISE NOTED.
77. ALL DIMENSIONS ARE TO EDGE OF PAVEMENT UNLESS OTHERWISE NOTED.
78. ALL DIMENSIONS ARE TO EDGE OF PAVEMENT UNLESS OTHERWISE NOTED.
79. ALL DIMENSIONS ARE TO EDGE OF PAVEMENT UNLESS OTHERWISE NOTED.
80. ALL DIMENSIONS ARE TO EDGE OF PAVEMENT UNLESS OTHERWISE NOTED.
81. ALL DIMENSIONS ARE TO EDGE OF PAVEMENT UNLESS OTHERWISE NOTED.
82. ALL DIMENSIONS ARE TO EDGE OF PAVEMENT UNLESS OTHERWISE NOTED.
83. ALL DIMENSIONS ARE TO EDGE OF PAVEMENT UNLESS OTHERWISE NOTED.
84. ALL DIMENSIONS ARE TO EDGE OF PAVEMENT UNLESS OTHERWISE NOTED.
85. ALL DIMENSIONS ARE TO EDGE OF PAVEMENT UNLESS OTHERWISE NOTED.
86. ALL DIMENSIONS ARE TO EDGE OF PAVEMENT UNLESS OTHERWISE NOTED.
87. ALL DIMENSIONS ARE TO EDGE OF PAVEMENT UNLESS OTHERWISE NOTED.
88. ALL DIMENSIONS ARE TO EDGE OF PAVEMENT UNLESS OTHERWISE NOTED.
89. ALL DIMENSIONS ARE TO EDGE OF PAVEMENT UNLESS OTHERWISE NOTED.
90. ALL DIMENSIONS ARE TO EDGE OF PAVEMENT UNLESS OTHERWISE NOTED.
91. ALL DIMENSIONS ARE TO EDGE OF PAVEMENT UNLESS OTHERWISE NOTED.
92. ALL DIMENSIONS ARE TO EDGE OF PAVEMENT UNLESS OTHERWISE NOTED.
93. ALL DIMENSIONS ARE TO EDGE OF PAVEMENT UNLESS OTHERWISE NOTED.
94. ALL DIMENSIONS ARE TO EDGE OF PAVEMENT UNLESS OTHERWISE NOTED.
95. ALL DIMENSIONS ARE TO EDGE OF PAVEMENT UNLESS OTHERWISE NOTED.
96. ALL DIMENSIONS ARE TO EDGE OF PAVEMENT UNLESS OTHERWISE NOTED.
97. ALL DIMENSIONS ARE TO EDGE OF PAVEMENT UNLESS OTHERWISE NOTED.
98. ALL DIMENSIONS ARE TO EDGE OF PAVEMENT UNLESS OTHERWISE NOTED.
99. ALL DIMENSIONS ARE TO EDGE OF PAVEMENT UNLESS OTHERWISE NOTED.
100. ALL DIMENSIONS ARE TO EDGE OF PAVEMENT UNLESS OTHERWISE NOTED.

STORAGE CAPACITY DETAILS



RAMP GORE DETAILS



CONTROL OF ACCESS DETAILS



TYPICAL SECTIONS


SH 352 (GLOSS RD)
SH 310 (GROSS RD)
US 80 PROPOSED
EXIT RAMP
ENTRANCE RAMP
EXIT RAMP
ENTRANCE RAMP
EXIT RAMP
ENTRANCE RAMP

TEXAS DEPARTMENT OF TRANSPORTATION®
DALLAS DISTRICT
MOHAMED K. BUR, P.E., DISTRICT ENGINEER

DESIGN SCHEMATIC
US 80 PROJECT
FROM I-30 TO FM 460

DALLAS AND KAUFMAN COUNTIES, TEXAS
CSJ'S: 0095-02-096, 0095-02-107, 0095-03-080, 0095-03-085, 0095-10-033

JUNE 2018
ROLL 3 OF 12

LIMITS:	I-30 TO FM 460
LENGTH:	11.04 MILES
FUNCTIONAL CLASS:	URBAN FREEWAY
AVERAGE DAILY TRAFFIC:	99,600 (2025), 133,400 (2045)
DESIGN SPEEDS	
MAIN LANES:	60 MPH
DIRECT CONNECTORS:	40 MPH
RAMPS:	40 MPH
FRONTAGE ROADS/BYPASSES/CONNECTORS:	40 MPH
LOCAL STREETS:	30 MPH
LOCAL STREET CONNECTORS:	20 MPH
TURNAROUNDS:	15 MPH

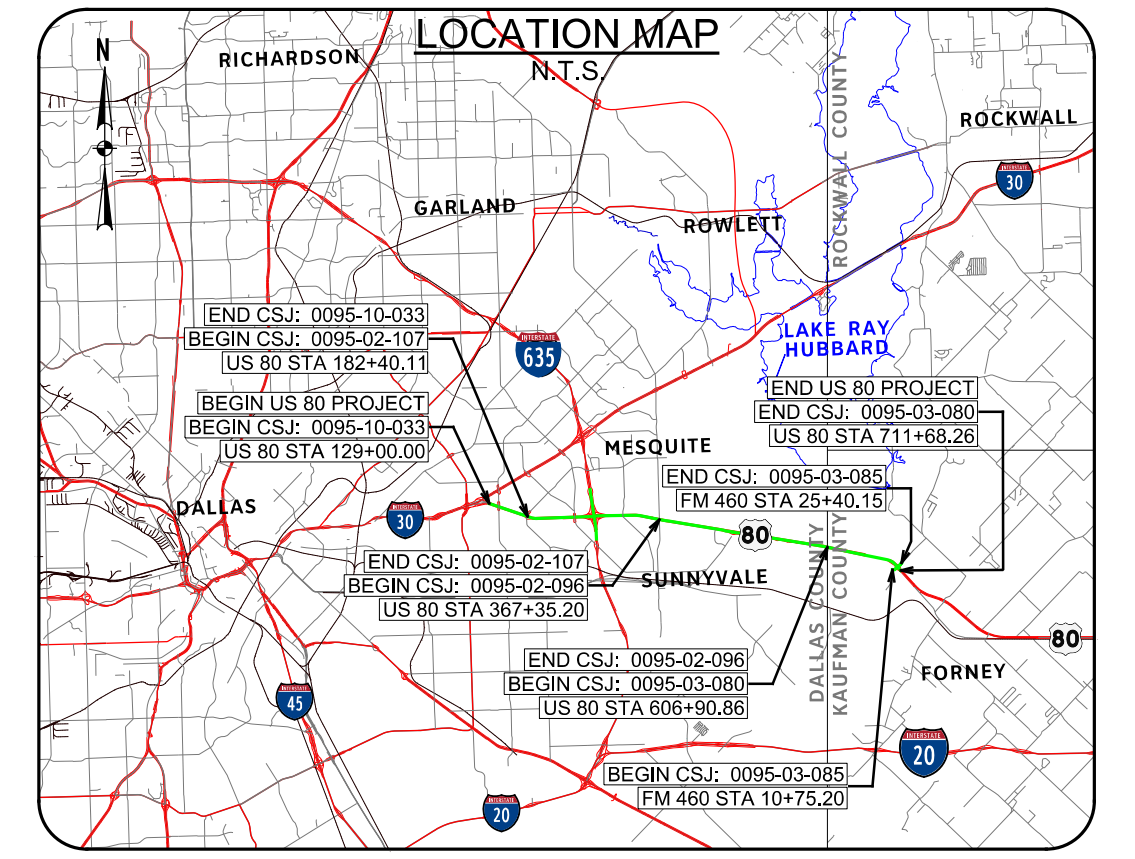

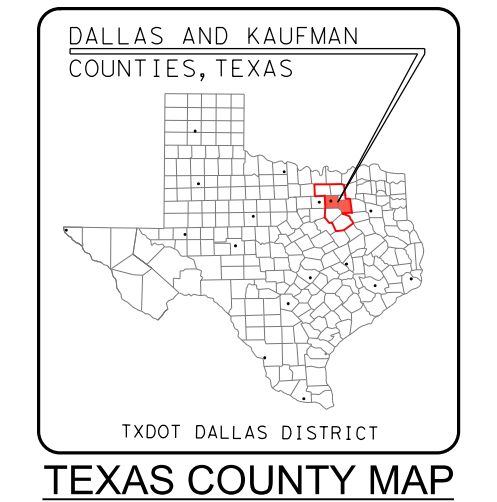

TEXAS COUNTY MAP
N.T.S.

VERTICAL SCALE: 0 10 20 30 40
HORIZONTAL SCALE: 0 100 200 300 400

APPROVED SCHEMATIC
NOT FOR CONSTRUCTION

THESE DOCUMENTS ARE FOR INTERIM REVIEW AND NOT INTENDED FOR REGULATORY APPROVAL, PERMIT, BIDDING OR CONSTRUCTION PURPOSES. THEY WERE PREPARED BY OR UNDER THE SUPERVISION OF:

MATTHEW G. CRAIG — 69910 — 06/28/2018
NAME — P.E. NO. — DATE
JEREMY W. MCGAHAN — 103650 — 06/29/2018
NAME — P.E. NO. — DATE
HALFF ASSOCIATES, INC.
TBPE FIRM #F-312

HALFF
1201 NORTH BOWSER ROAD
RICHARDSON, TEXAS 75081-2275
TEL (214) 346-6200
FAX (214) 739-0095

DATE SUBMITTED: JUNE 29, 2018
DATE APPROVED: AUGUST 24, 2018

© 2018 by Texas Department of Transportation all rights reserved

LEGEND

- EXISTING ROW
- EXISTING EASEMENT
- EXISTING PROPERTY LIMITS
- EXISTING CULVERT
- EXISTING STORM SEWER
- FEMA 100 YR FLOODPLAIN LIMITS
- PARK BOUNDARY
- EXISTING PLANIMETRIC FEATURES
- EXISTING CONTOURS (5-FT)
- EXISTING TELE / CABLE / FIBER
- EXISTING WATER LINE
- EXISTING ELECTRIC LINE
- EXISTING SANITARY SEWER LINE
- EXISTING GAS / PETROLEUM LINE
- CITY/COUNTY LIMITS
- EXISTING CENTERLINE/BASELINE
- PROPOSED CENTERLINE/BASELINE
- PROPOSED ROW
- PROPOSED ACCESS DENIAL
- PROPOSED DRAINAGE EASEMENT
- PROPOSED EDGE OF PAVEMENT
- PROPOSED CTB
- PROPOSED BRIDGE ABUTMENT
- PROPOSED BRIDGE BENT
- PROPOSED RETAINING WALL
- POTENTIAL NOISE WALL
- PROPOSED CULVERT
- PAVEMENT / BRIDGE TO BE REMOVED
- EXISTING EASTFORK WETLANDS
- EXISTING EASTFORK WATERS OF US
- EXISTING BRIDGE TO REMAIN
- PROPOSED BRIDGE
- PROPOSED MAIN LANES
- PROPOSED RAMP
- PROPOSED FRONTAGE ROAD/BYPASSES
- PROPOSED CROSS STREET
- PROPOSED SIDEWALK
- PROPOSED PROJECT BY OTHERS
- POTENTIAL DISPLACEMENTS
- PROPOSED RIP RAP
- → DIRECTION OF TRAVEL
- 2000 PARCEL ID
- 100 CURVE ID
- PERPENDICULAR CURB RAMP
- PARALLEL CURB RAMP
- DIRECTIONAL CURB RAMP

GENERAL NOTES

1. EXISTING FEATURES BASED ON LIMITED FIELD SURVEY, SCHEMATICS ARE BASED ON AERIAL TOPO DATED MARCH 7, 2015 AND RECORD PLANS.
2. TRAFFIC APPROVED BY TXDOT DALLAS DISTRICT AND SUBJECT TO CHANGE. TRAFFIC PREPARED BY TP&P ON MARCH 29, 2018.
3. SIDEWALK ADA RAMP LAYOUTS ARE PRELIMINARY AND SUBJECT TO CHANGE. DETAILED LAYOUTS TO BE DEVELOPED DURING PS&E.
4. DRIVEWAY LOCATIONS ARE PRELIMINARY. FRONTAGE ROAD DRIVEWAY RETURN RADII ARE 15' FOR RESIDENTIAL AND 25' FOR COMMERCIAL/FARM/RANCH.
5. ACCESS ALONG THE PROPOSED FRONTAGE ROADS WILL BE CONTROLLED BY PERMIT IN ACCORDANCE WITH THE TXDOT ACCESS MANAGEMENT MANUAL.
6. EXISTING PAVEMENT/BRIDGES LOCATED WITHIN LIMITS OF PROPOSED RECONSTRUCTION WILL BE REMOVED (UNLESS NOTED OTHERWISE).
7. SUPERELEVATION AXIS OF ROTATION IS ABOUT THE PGL AND IS LINEAR (UNLESS NOTED OTHERWISE). SUPERELEVATION RATES WERE CALCULATED BASED ON A MAXIMUM SUPERELEVATION RATE OF 6%.
8. ALL CURBS ARE TYPE II (UNLESS NOTED OTHERWISE).
9. DIMENSIONS ARE TO THE EDGE OF PAVEMENT OR NOMINAL FACE OF CURB, RAIL, BARRIER, OR WALL (UNLESS NOTED OTHERWISE).
10. FEMA 100 YEAR FLOODPLAIN LIMITS FROM FLOOD INSURANCE RATE MAPS 48113C0345J, 48113C0365K, 48113C370K, 48113C360L, 48113C0380L, AND 48113C0385L (2014).
11. EXISTING CULVERT LOCATIONS, SIZE, AND ELEVATIONS OBTAINED FROM RECORD DRAWINGS.
12. CONVENTIONAL ROADWAY SIGNAGE (SMALL SIGNS) ARE NOT SHOWN AND WILL BE DEVELOPED DURING PS&E.
13. OWNERSHIP INFORMATION OBTAINED FROM COUNTY APPRAISAL DISTRICTS IN APRIL 2016.
14. BUILDINGS ARE SHOWN AS POTENTIAL DISPLACEMENTS IF THE PROPOSED ROW PHYSICALLY INTERSECTS THE EXISTING STRUCTURE. ACTUAL DAMAGES TO THE BUILDING AND PROPERTY TO BE DETERMINED DURING ROW ACQUISITION.
15. U-TURNS DESIGNED TO ACCOMMODATE WB-67 TRUCK PATHING REQUIREMENTS.
16. RAMP CROSS SLOPE TRANSITIONS BETWEEN MAIN LANES (2.5%) AND FRONTAGE ROADS (2%) WILL OCCUR OVER A 50 FT. LENGTH, TYP.

① 6:1 DESIRABLE, 4:1 MAX
② 4:1 DESIRABLE, 3:1 MAX

TYPICAL SECTIONS

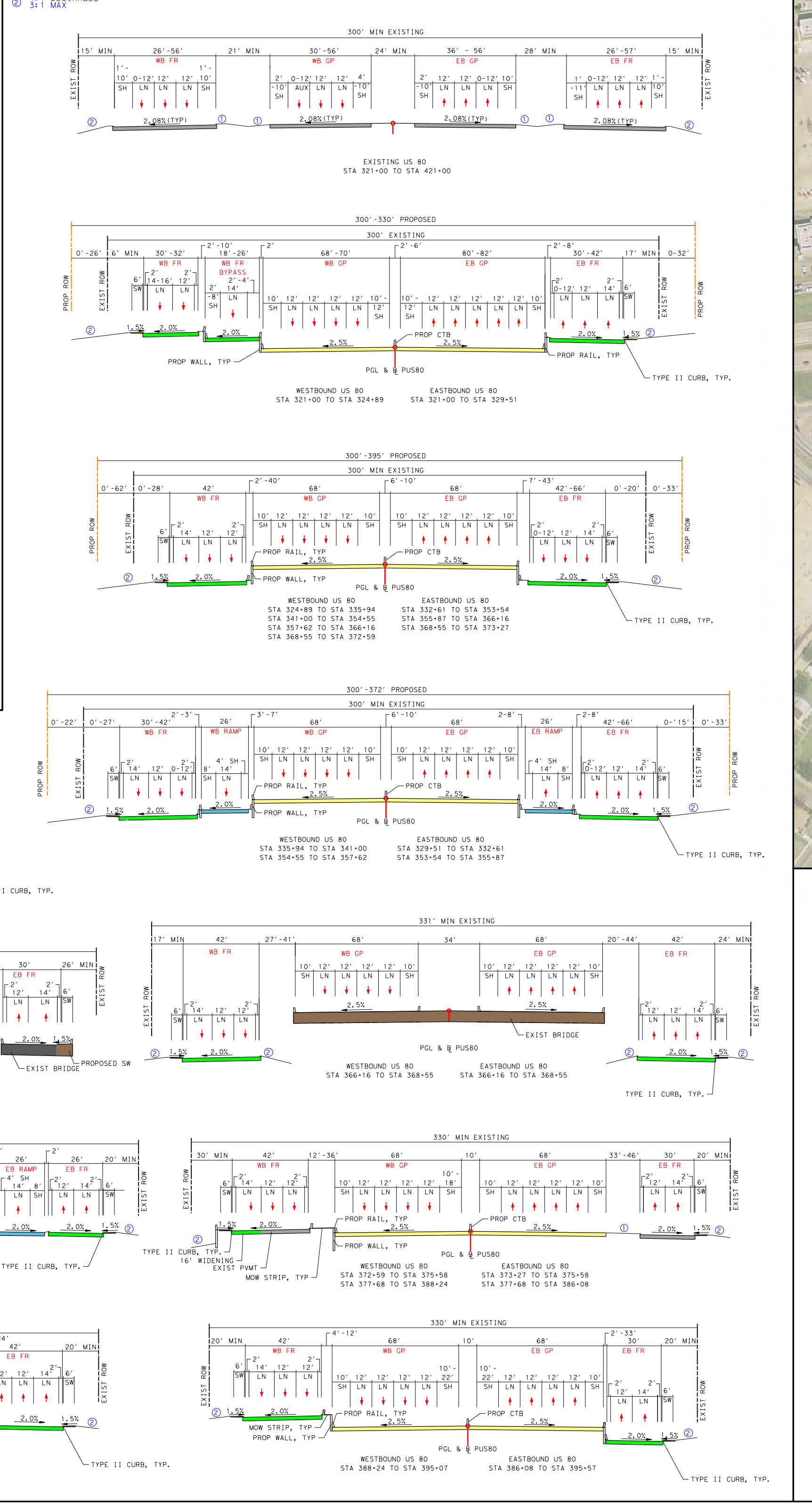

PUS80 - PROP US80 MAIN LANES (60 MPH)

PROPERTY OWNERS

MAP	OWNER	PROPERTY ADDRESS
4403	2106 GALLOWAY LLC	2106 N GALLOWAY AVE
4408	RICHEY REVOC LIV TRUST	1006 E US HWY 80
4409	WC TEXAS STORAGE PORTFOLIO I LP	920 E US HWY 80
4413	GALLOWAY AVENUE BAPTIST CHURCH	1930 N GALLOWAY AVE
4420	ADVENIR@MISSION RANCH LLC	901 E US HWY 80
4423	SAMEER A FINO FAMILY LTD PS NO	901 E US HWY 80
4425	PATEL BABUBHAI C	901 E US HWY 80
4431	BLAKELY WITT PPTIES LLC	802 E US HWY 80
4438	SAMEER A FINO FAMILY LTD PS NO	901 E US HWY 80
4439	HISER STEVEN M	2003 HILLVIEW DR
4440	WORD WAYNE A	734 E US HWY 80
4445	WORD WAYNE A	730 E US HWY 80
4450	WWSW PROPERTIES LLC	718 E US HWY 80
4454	PIGNATARO	891 E US HWY 80
4457	CUEVAS ROCIO	712 E US HWY 80
4460	PIGNATARO	761 E US HWY 80
4461	CUEVAS ROCIO	700 E US HWY 80
4464	PIGNATARO PROPERTIES LTD	655 E US HWY 80
4465	MESQUITE FRIENDSHIP BAPTIST	630 E US HWY 80
4466	MESQUITE FRIENDSHIP BAPTIST	628 E US HWY 80
4467	MESQUITE FRIENDSHIP BAPTIST	624 E US HWY 80
4468	PIGNATARO PROPERTIES LTD	623 E US HWY 80
4470	PIGNATARO	699 E US HWY 80
4471	MESQUITE FRIENDSHIP	680 E US HWY 80
4472	PIGNATARO PROPERTIES LTD	2100 AKINS AVE
4474	SUMMIT HILLCREST APT LTD	2119 HILLCREST ST
4477	PIGNATARO PROPERTIES LTD	419 E US HWY 80
4479	MESQUITE CITY OF	600 E US HWY 80
4485	BAKER FAMILY PPTY CO LTD	415 E US HWY 80
4486	BAB PARTNERSHIP LTD	415 E US HWY 80
4488	BFPC MESQUITE LLC	321 E US HWY 80
4490	SUCHI ENTERPRISE INC	319 E US HWY 80
4491	VAS LODGING CORP	317 E US HWY 80
4492	J N FENCE CO INC	305 E US HWY 80
4493	WAL MART REAL ESTATE BUSINESS	200 E US HWY 80
4494	LUNA OLIVA	211 SOUTHERLAND AVE
4504	STARPLEX OPERATING L P	223 E US HWY 80
4527	MCDONALDS CORP	1817 N BELTLINE RD
4529	WAFFLE HOUSE INCORP	1825 N BELTLINE RD
4530	7 ELEVEN INC	105 E US HWY 80
4531	BVC INVESTMENTS	2297 N BELTLINE RD
4533	BELTLINE & US 80 FUEL	108 E US HWY 80
4536	LG MESQUITE FCER LLC	1739 N BELTLINE RD
4546	ERH TX LLC	106 E US HWY 80
4547	TEXAS BKAM LLC	2020 N BELTLINE RD
4549	BAIRD NAN TRUST THE	110 E US HWY 80
4556	ABRAHAM JAI &	2200 N BELTLINE RD
4557	MESQUITE RESTAURANT PPTY LP	114 E US HWY 80
4558	DALLAS CITY OF	960 TRIPP RD
4559	DALLAS CITY OF	960 TRIPP RD
4563	R&M MOTLEY LLC	301 E US HWY 80
4564	R & M MOTLEY LLC	300 E US HWY 80
4084	PENSCO TRUST COMPANY FBO	2732 E US HWY 80
4059	TEXAS UTILITIES ELEC CO	2400 E US HWY 80
4099	AARON STEVEN L	3200 E US HWY 80
4103	PARK SUNG HO	3200 E US HWY 80
4106	1809 BAKER LLC	1809 BAKER DR
4114	JOHNSTON CLINTON EUGENE	2612 E US HWY 80

HORIZONTAL ALIGNMENT DATA

CURVE ID	BASELINE	CURVE	P.I. STATION	P.I. STATION - N	P.I. STATION - E	DELTA	RADIUS	TANGENT	LENGTH	P.C. STATION	P.T. STATION
300	PUS80 (60 MPH)	PUS80-7	333+73.00	N 6,977,489.40	E 2,553,673.72	13° 49' 25.91" (RT)	3,400.00	412.16	820.32	329+60.84	337+81.16
301		PUS80-8	358+72.91	N 6,976,942.48	E 2,553,117.72	2° 37' 53.16" (LT)	12,000.00	275.61	551.13	355+97.30	361+48.43
302		PUS80-9	371+31.46	N 6,976,724.24	E 2,554,356.75	0° 59' 10.31" (LT)	12,000.00	103.28	206.55	370+28.18	372+34.73
303		PUS80-10	382+18.91	N 6,976,554.14	E 2,555,430.82	2° 23' 17.70" (RT)	12,000.00	250.13	500.19	379+68.78	384+68.97
304		PUS80-11	386+03.14	N 6,976,478.26	E 2,555,807.56	1° 16' 52.31" (LT)	12,000.00	134.17	268.33	384+68.97	387+37.30
305	PEB80FR-3 (40 MPH)	PEB80FR-3-10	327+78.66	N 6,977,347.40	E 2,550,010.73	1° 46' 55.40" (RT)	5,000.00	77.76	155.51	327+00.90	328+56.41
306		PEB80FR-3-11	329+12.38	N 6,977,346.05	E 2,550,144.45	1° 12' 05.41" (LT)	5,338.00	55.97	111.94	328+56.41	329+68.35
307		PEB80FR-3-12	334+55.78	N 6,977,352.00	E 2,550,687.82	13° 14' 35.92" (RT)	3,800.00	441.13	878.33	330+14.65	338+92.97
308	PEB80FR-4 (40 MPH)	PEB80FR-4-1	352+05.25	N 6,976,969.01	E 2,552,398.88	7° 41' 34.12" (LT)	1,000.00	67.23	134.26	351+38.01	352+72.28
309		PEB80FR-4-2	353+39.51	N 6,976,922.34	E 2,552,524.99	7° 41' 34.12" (RT)	1,000.00	67.23	134.26	352+72.28	354+06.54
310		PEB80FR-4-3	357+39.39	N 6,976,834.95	E 2,552,935.71	5° 51' 05.21" (LT)	2,000.00	102.21	204.23	356+37.18	358+41.42
311		PEB80FR-4-4	359+62.25	N 6,976,808.68	E 2,553,136.89	6° 54' 52.90" (RT)	2,000.00	120.83	241.37	358+41.42	360+82.78
312		PEB80FR-4-5	362+43.02	N 6,976,742.07	E 2,553,409.99	3° 40' 16.20" (LT)	5,000.00	160.24	320.37	360+82.78	364+03.15
313		PEB80FR-4-6	373+24.90	N 6,976,554.14	E 2,554,475.51	3° 22' 49.78" (LT)	2,000.00	59.02	118.00	372+65.88	373+83.88
314		PEB80FR-4-7	376+43.23	N 6,976,517.39	E 2,554,791.74	1° 21' 41.16" (RT)	5,716.61	109.50	218.98	375+33.72	377+52.70
315		PEB80FR-4-8	382+97.14	N 6,976,417.09	E 2,555,437.94	2° 32' 58.35" (LT)	9,537.00	212.22	424.38	380+84.92	385+09.30
316		PEB80FR-4-9	388+35.81	N 6,976,310.85	E 2,555,966.10	1° 16' 01.34" (LT)	4,000.00	44.23	88.46	387+91.58	388+80.04
318	PWB80FR-2 (40 MPH)	PWB80FR-2-7	320+34.84	N 6,977,618.23	E 2,549,342.97	7° 29' 38.54" (RT)	2,000.00	130.98	261.59	319+03.86	321+65.45
319		PWB80FR-2-8	322+49.05	N 6,977,598.89	E 2,549,556.68	6° 22' 46.63" (LT)	1,500.00	83.60	167.02	321+65.45	323+32.47
320		PWB80FR-2-9	327+85.54	N 6,977,610.19	E 2,550,093.22	0° 51' 48.15" (RT)	10,000.00	75.35	150.69	327+10.20	328+60.88
321		PWB80FR-2-10	334+80.73	N 6,977,614.37	E 2,550,788.40	12° 57' 37.75" (RT)	3,000.00	340.76	678.61	331+39.97	338+18.58
322		PWB80FR-2-11	342+44.72	N 6,977,446.85	E 2,551,536.78	4° 37' 10.83" (RT)	3,000.00	121.01	241.89	341+23.72	343+65.60
323		PWB80FR-2-12	344+90.74	N 6,977,373.92	E 2,551,771.87	4° 46' 37.34" (LT)	3,000.00	125.14	250.13	343+65.60	346+15.73
324		PWB80FR-2-13	352+49.30	N 6,977,210.23	E 2,552,512.72	2° 16' 17.23" (LT)	5,000.00	99.12	198.22	351+50.18	353+48.40
325		PWB80FR-2-14	390+55.27	N 6,976,537.05	E 2,556,258.70	3° 40' 51.25" (LT)	3,000.00	96.40	192.73	389+58.87	391+51.60
326		PWB80FR-2-15	392+45.86	N 6,976,515.44	E 2,556,448.13	3° 35' 56.90" (RT)	3,000.00	94.26	188.45	391+51.60	393+40.05
327	PBELT (30 MPH)	PBELT-1	10+50.00	N 6,976,258.75	E 2,553,977.68	1° 08' 45.36" (LT)	5,000.00	50.00	100.00	10+00.00	11+00.00
328		PBELT-2	11+25.06	N 6,976,333.77	E 2,553,975.47	0° 34' 27.17" (RT)	5,000.00	25.06	50.11	11+00.00	11+50.11
329		PBELT-3	19+74.96	N 6,977,183.51	E 2,553,958.87	1° 04' 29.01" (RT)	5,000.00	46.90	93.79	19+28.07	20+21.85
330		PBELT-4	20+61.80	N 6,977,270.35	E 2,553,958.80	0° 54' 55.72" (LT)	5,000.00	39.95	79.89	20+21.85	21+01.74
331	PREXBELT (40 MPH)	PREXBELT-1	11+32.20	N 6,977,396.98	E 2,549,753.16	3° 59' 05.58" (RT)	3,800.00	132.20	264.29	10+00.00	12+64.29
332		PREXBELT-2	14+48.67	N 6,977,381.64	E 2,550,069.36	3° 59' 05.58" (LT)	5,300.00	184.38	368.61	12+64.29	16+32.90
333		PREXBELT-3	17+84.69	N 6,977,388.72	E 2,550,405.46	5° 14' 18.96" (RT)	3,318.00	151.79	303.37	16+32.90	19+36.27
334		PREXBELT-4	20+16.60	N 6,977,372.40	E 2,550,637.01	8° 45' 00.31" (RT)	1,050.00	80.33	160.35	19+36.27	20+96.62
335		PREXBELT-5	21+42.55	N 6,977,344.47	E 2,550,760.14	5° 00' 35.01" (LT)	1,050.00	45.93	91.81	20+96.62	21+88.43
336	PRWEBELT (40 MPH)	PRWEBELT-1	10+99.25	N 6,977,543.13	E 2,550,424.83	2° 59' 32.44" (LT)	3,800.00	99.25	198.45	10+00.00	11+98.45
337		PRWEBELT-2	13+92.17	N 6,977,559.90	E 2,550,717.31	12° 37' 59.28" (RT)	1,750.00	193.71	385.80	11+98.45	15+84.26
338		PRWEBELT-3	16+83.43	N 6,977,512.31	E 2,551,006.30	3° 15' 52.36" (RT)	3,480.00	99.17	198.27	15+84.26	17+82.53
339		PRWEBELT-4	21+54.54	N 6,977,409.39	E 2,551,466.10	6° 33' 52.11" (LT)	1,050.00	60.22	120.25	20+94.33	22+14.58
340		PRWEBELT-5	23+06.31	N 6,977,393.37	E 2,551,617.19	9° 59' 05.11" (RT)	1,050.00	91.72	182.91	22+14.58	23+97.49
341	PREEGAL80 (40 MPH)	PREEGAL80-1	10+64.96	N 6,976,983.57	E 2,552,432.28	7° 04' 47.58" (LT)	1,050.00	64.96	129.75	10+00.00	11+29.75
342		PREEGAL80-2	11+76.54	N 6,976,969.34	E 2,552,543.11	5° 06' 11.95" (RT)	1,050.00	46.79	93.52	11+29.75	12+23.27
343		PREEGAL80-3	14+30.95	N 6,976,914.63	E 2,552,791.64	4° 29' 16.68" (LT)	5,300.00	207.68	415.15	12+23.27	16+38.42
344		PREEGAL80-4	17+19.79	N 6,976,874.77	E 2,553,077.93	3° 06' 27.05" (RT)	3,000.00	81.37	162.71	16+38.42	18+01.13
345	PRWXGAL80 (40 MPH)	PRWXGAL80-1	10+56.88	N 6,977,168.47	E 2,552,596.33	6° 12' 06.13" (RT)	1,050.00	56.88	113.65	10+00.00	11+13.65
346		PRWXGAL80-2	11+55.17	N 6,977,139.46	E 2,552,690.36	4° 31' 44.31" (LT)	1,050.00	41.52	83.00	11+13.65	11+96.65
347		PRWXGAL80-3	14+21.23	N 6,977,081.34	E 2,552,950.03	0° 47' 28.29" (LT)	11,901.00	82.17	164.34	13+39.06	15+03.40
348		PRWXGAL80-4	16+81.62	N 6,977,027.98	E 2,553,204.90	3° 51' 07.05" (RT)	5,300.00	178.23	356.32	15+03.40	18+59.71
349		PRWXGAL80-5	20+48.63	N 6,976,928.77	E 2,553,558.38	5° 41' 31.92" (LT)	3,800.00	188.92	377.52	18+59.71	22+37.23
350	PREXSH352 (40 MPH)	PREXSH352-1	11+69.17	N 6,976,361.12	E 2,556,105.77	5° 05' 53.29" (RT)	3,800.00	169.17	338.12	10+00.00	13+38.12
351		PREXSH352-2	15+74.07	N 6,976,254.87	E 2,556,496.72	5° 05' 53.29" (LT)	5,300.00	235.95	471.59	13+38.12	18+09.71
352		PREXSH352-3	23+70.42	N 6,976,115.08	E 2,557,281.01	6° 37' 10.66" (RT)	1,050.00	60.72	121.31	23+09.70	24+31.01
353		PREXSH352-4	24+59.26	N 6,976,089.48	E 2,557,366.23	3° 04' 57.69" (LT)	1,050.00	28.25	56.49	24+31.01	24+87.50
354	PRWESH352 (40 MPH)	PRWESH352-1	11+04.88	N 6,976,476.97	E 2,556,260.57	3° 09' 43.22" (LT)	3,800.00	104.88	209.71	10+00.00	12+09.71
355		PRWESH352-2	13+86.61	N 6,976,446.13	E 2,556,540.66	3° 49' 24.04" (RT)	5,300.00	176.90	353.67	12+09.71	15+63.38
356		PRWESH352-3	20+49.11	N 6,976,329.86	E 2,557,193.01	9° 20' 08.34" (LT)	1,050.00	85.73	171.08	19+63.38	21+34.47
357		PRWESH352-4	21+88.57	N 6,976,327.98	E 2,557,332.83	5° 49' 19.46" (RT)	1,064.00	54.11	108.12	21+34.47	22+42.58
358	PBWFRGAL (40 MPH)	PBWFRGAL-4	27+61.17	N 6,977,563.12	E 2,549,852.90	7° 04' 03.94" (LT)	1,050.00	64.84	129.52	26+96.33	28+25.85
359		PBWFRGAL-5	28+92.33	N 6,977,582.02	E 2,549,982.85	7° 14' 42.65" (RT)	1,050.00	66.48	132.77	28+25.85	29+58.63

RAMP GORE DETAILS

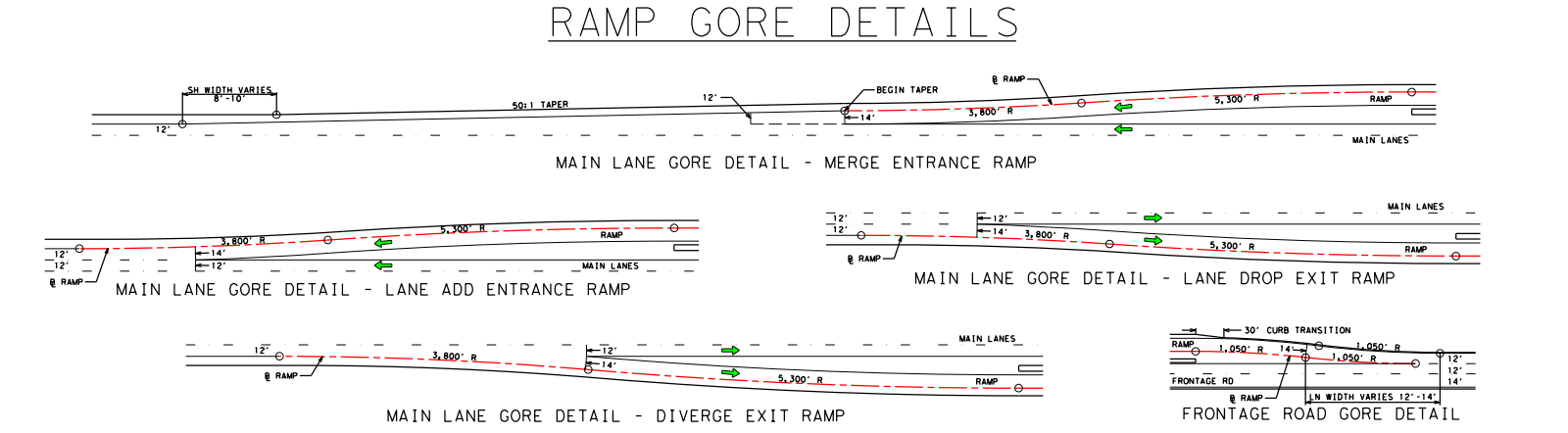

SUPERELEVATION

SUPERELEVATION SIGN CONVENTION

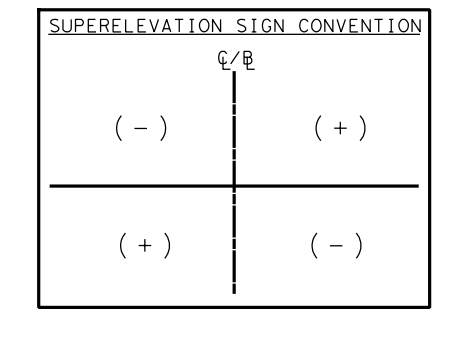

BASELINE	BEGIN TRANSITION STA	BEGIN TRANSITION e	END TRANSITION STA	END TRANSITION e
PBELT (NB) (30 MPH)	12+70.00	-2.00%	14+00.00	-0.53%
	15+00.00	-0.53%	15+85.00	-1.71%
	18+00.00	-1.71%	18+21.00	-2.00%
PBELT (SB) (30 MPH)	12+19.00	2.00%	14+00.00	-0.53%
	15+00.00	-0.53%	15+85.00	-1.71%
	18+00.00	-1.71%	20+94.00	2.00%
PEB80FR-4 (40 MPH)	361+56.00	-2.00%	367+50.00	3.55%
	369+00.00	3.55%	371+49.00	-2.00%
PUS80 (EB) (60 MPH)	327+88.00	-2.50%	329+92.00	-4.00%
	337+50.00	-4.00%	339+60.00	-2.50%
	365+56.00	-2.50%	366+15.00	-2.08%
	368+70.00	-2.08%	369+29.00	-2.50%
PUS80 (WB) (60 MPH)	336+45.00	-4.00%	345+55.00	2.50%
	365+41.00	2.50%	366+00.00	2.08%
	368+55.00	2.08%	369+14.00	2.50%
PWB80FR-2 (40 MPH)	364+76.00	2.00%	366+40.00	-0.50%
	367+90.00	-0.50%	370+58.00	2.00%
PREXBELT (40 MPH)	17+58.00	-3.71%	18+00.00	-2.00%
PRWEBELT (40 MPH)	16+55.00	-4.00%	18+00.00	2.00%

CONTROL OF ACCESS DETAILS

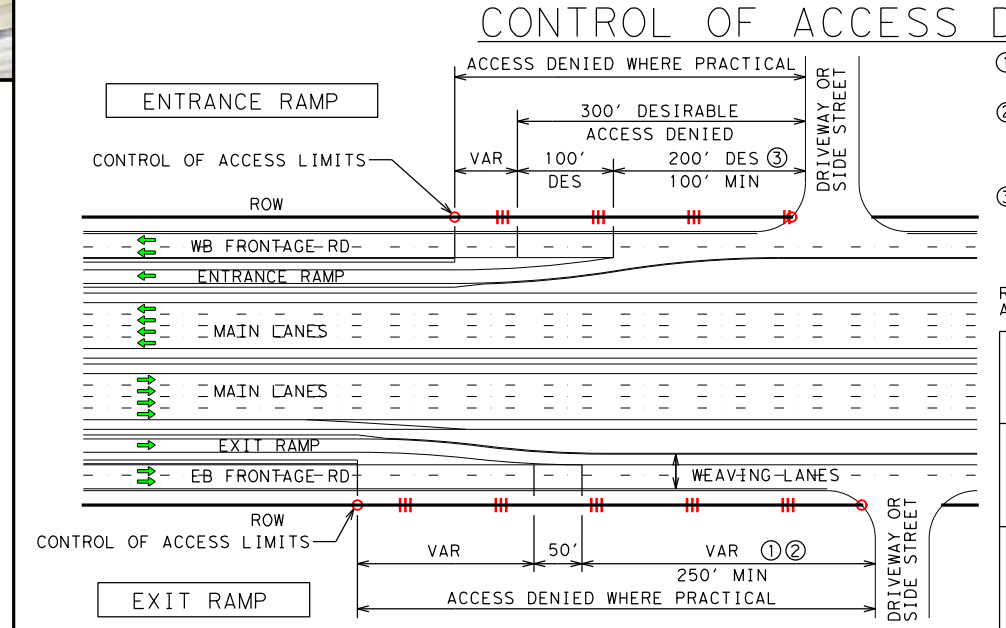

① FOR EXIT RAMP TO DRIVEWAY, SIDE STREET, OR CROSS STREET SPACINGS, SEE TABLE 3-16 (RDM).
② WHEN THE 250 FT SEPARATION DISTANCE CANNOT BE OBTAINED, CONSIDERATION SHOULD BE GIVEN TO CHANNELIZATION METHODS THAT WOULD RESTRICT ACCESS TO DRIVEWAYS WITHIN THE 250 FT SEPARATION DISTANCE.
③ WHEN THE 100 FT SEPARATION DISTANCE CANNOT BE OBTAINED, CONSIDERATION SHOULD BE GIVEN TO CHANNELIZATION METHODS THAT WOULD RESTRICT ACCESS TO DRIVEWAYS WITHIN THE 100 FT SEPARATION DISTANCE.

RDM TABLE 3-16: DESIRABLE SPACING BETWEEN EXIT RAMPS AND DRIVEWAYS, SIDE STREETS, OR CROSS STREETS

TOTAL VOLUME (FRTG RD + RAMP) (VPH)	DRIVEWAY OR SIDE STREET VOLUME (VPH)	SPACING (FT.) NUMBER OF WEAVING LANES: 2	3	4
< 2500	< 250	460	460	560
	> 250	520	460	560
	> 750	790	460	560
	> 1000	1000	460	560
> 2500	< 250	920	460	560
	> 250	950	460	560
	> 750	1000	600	690
	> 1000	1000	1000	1000

STORAGE CAPACITY DETAILS

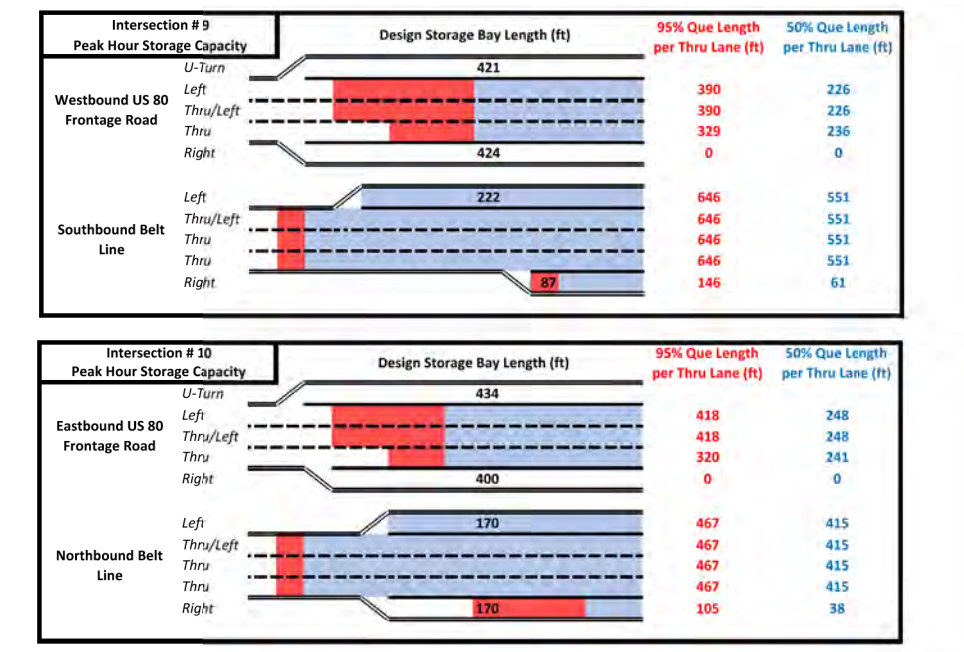

TRAFFIC DIAGRAM

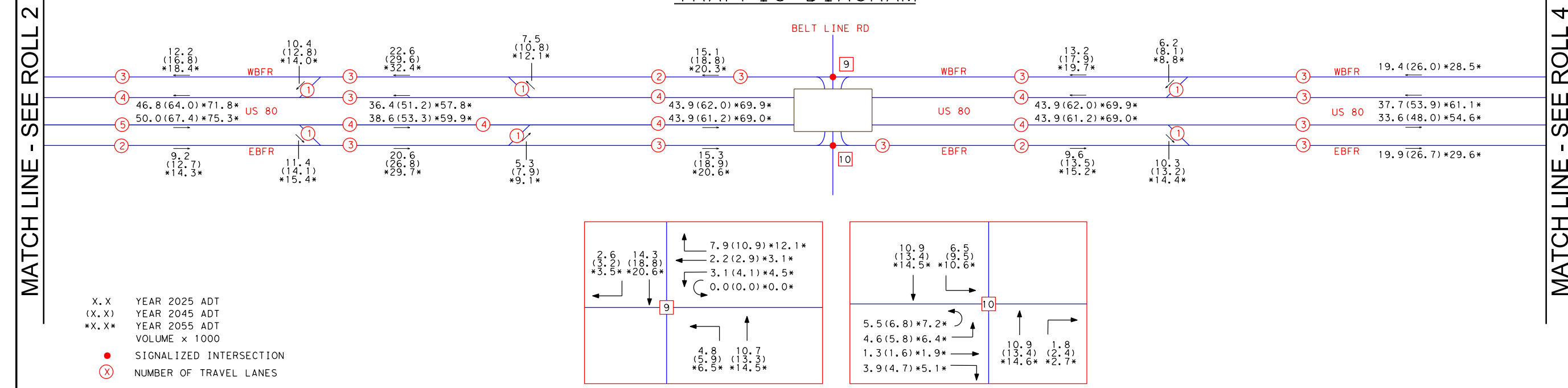

MATCH LINE - SEE ROLL 2
MATCH LINE - SEE ROLL 4

TEXAS DEPARTMENT OF TRANSPORTATION®
DALLAS DISTRICT
MOHAMED K. BUR, P.E., DISTRICT ENGINEER

DESIGN SCHEMATIC
US 80 PROJECT
FROM I-30 TO FM 460

DALLAS AND KAUFMAN COUNTIES, TEXAS
CSJ'S: 0095-02-096, 0095-02-107, 0095-03-080, 0095-03-085, 0095-10-033

JUNE 2018
ROLL 3 OF 12

LIMITS: I-30 TO FM 460
LENGTH: 11.04 MILES
FUNCTIONAL CLASS: URBAN FREEWAY
AVERAGE DAILY TRAFFIC: 99,600 (2025), 133,400 (2045)
DESIGN SPEEDS
MAIN LANES: 60 MPH
DIRECT CONNECTORS: 40 MPH
RAMPS: 40 MPH
FRONTAGE ROADS/BYPASSES/CONNECTORS: 40 MPH
LOCAL STREETS: 30 MPH
LOCAL STREET CONNECTORS: 20 MPH
TURNAROUNDS: 15 MPH

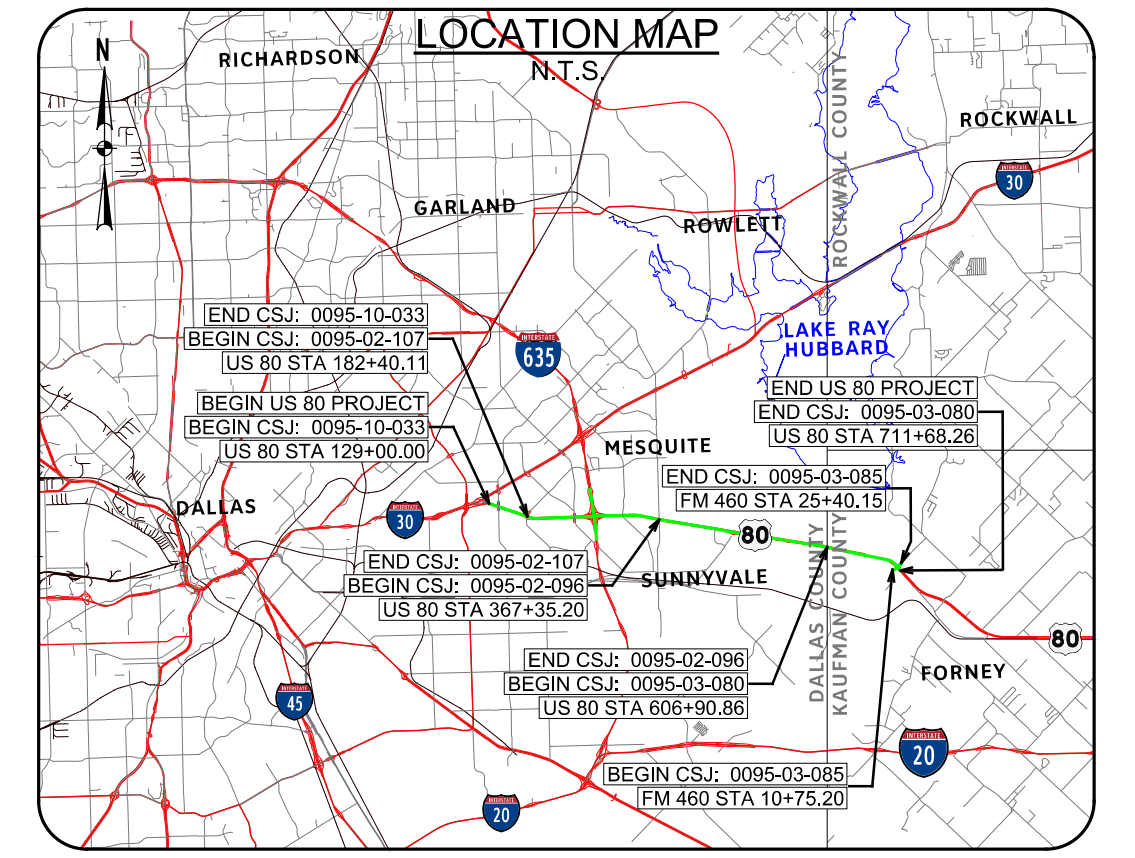

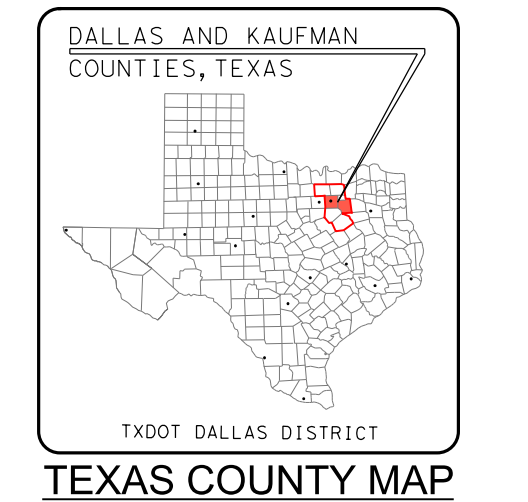

TEXAS COUNTY MAP
N.T.S.
APPROVED SCHEMATIC
NOT FOR CONSTRUCTION
DATE SUBMITTED: JUNE 29, 2018
DATE APPROVED: AUGUST 24, 2018
© 2018 by Texas Department of Transportation all rights reserved

TEXAS DEPARTMENT OF TRANSPORTATION

DALLAS DISTRICT

MOHAMED K. BUR, P.E., DISTRICT ENGINEER

DESIGN SCHEMATIC
US 80 PROJECT
FROM I-30 TO FM 460

DALLAS AND KAUFMAN COUNTIES, TEXAS

CSJ'S: 0095-02-096, 0095-02-107, 0095-03-080, 0095-03-085, 0095-10-033

JUNE 2018

ROLL 4 OF 12

LIMITS	I-30 TO FM 460
FUNCTIONAL CLASS. (URBAN TYPICAL)	PRINCIPAL ARTERIAL
AVERAGE DAILY TRAFFIC (ADT)	33,900 (2045)
DESIGN SPEED	60 MPH
DIRECT CONNECTS	60 MPH
FRONTAGE ROADS/BYPASSES/CONNECTORS	45 MPH
RAMPS	50 MPH
LOCAL STREETS	30 MPH
TURNAROUNDS	15 MPH

LOCATION MAP



DALLAS AND KAUFMAN COUNTIES, TEXAS

TEXAS COUNTY MAP

N.T.S.

APPROVED SCHEMATIC
NOT FOR CONSTRUCTION

THIS DESIGN SCHEMATIC HAS BEEN APPROVED BY THE TEXAS DEPARTMENT OF TRANSPORTATION FOR USE IN PREPARING PLANS, SPECIFICATIONS AND ESTIMATES.

DATE: _____

MOHAMED K. BUR, P.E.
DISTRICT ENGINEER

HALFF
HALFF ASSOCIATES, INC.
TBPE FIRM F-312
TBPLS FIRM 10029600

0 50 100 200 400
GRAPHIC SCALE IN FEET

DATE SUBMITTED: JUNE 26, 2018

DATE APPROVED: AUGUST 24, 2018

© 2018 by Texas Department of Transportation; all rights reserved

LEGEND

EXISTING LIMITS ROW
EXISTING EASEMENT
EXISTING CITY/COUNTY LIMITS
EXISTING CULVERT
EXISTING TOPOGRAPHY
EXISTING RAILROAD CENTERLINE & LIMITS
TREE GRADIENT
EXISTING FLAMMABLE PIPELINES
EXISTING CENTERLINE (C/L)
EXISTING TILE / CABLE / FIBER
EXISTING GAS LINE
EXISTING ELECTRIC LINE
EXISTING UNDERGROUND LINE
EXISTING OVERHEAD UTILITIES
EXISTING CENTERLINE/BUILDING
EXISTING CENTERLINE/ROAD
PROPOSED ROW
PROPOSED RIGHT OF WAY SIGNAL
PROPOSED BRIDGE EASEMENT
PROPOSED EDGE OF PAVEMENT
PROPOSED C/W
PROPOSED BRIDGE RAILING
PROPOSED BRIDGE
PROPOSED RETAINING WALL
POTENTIAL NOISE WALL
PROPOSED CONCRETE
PAVEMENT / MISSED TIE BY PHASING
EXISTING EASTERN WETLANDS
EXISTING EASTERN WATERS OF US
EXISTING BRIDGE TO REMAIN
EXISTING BRIDGE
PROPOSED MAIN LANES
PROPOSED RAMP
PROPOSED FRONTAGE ROAD/BYPASS
PROPOSED CROSS STREET
PROPOSED SIDEWALK
PROPOSED PROJECT OF STUDIES
POTENTIAL OIL DEVELOPMENTS
PROPOSED ROW

A SLOPE DIRECTION
B SLOPE
C SLOPE DIRECTION CURB RAMP
D PARALLEL CURB RAMP
E DIRECTIONAL CURB RAMP

GENERAL NOTES

1. EXISTING RIGHT-OF-WAY AND PROPERTY LINES SHOWN ON THESE PLANS ARE BASED ON RECORDS OF THE TEXAS DEPARTMENT OF TRANSPORTATION.
2. ELEMENTS AND NAME LOCATED ON THE PLANS ARE APPROXIMATE AND MAY NOT BE ALL INCLUSIVE.
3. EXISTING UTILITIES AND THEIR APPURTENANCES SHOWN ON THESE PLANS ARE BASED ON THE BEST INFORMATION AVAILABLE AT THE TIME OF PREPARATION.
4. ALL EXISTING UTILITIES SHOWN ON THESE PLANS ARE BASED ON THE BEST INFORMATION AVAILABLE AT THE TIME OF PREPARATION. THE CONTRACTOR SHALL CONTACT ALL UTILITY COMPANIES PRIOR TO CONSTRUCTION TO VERIFY THE LOCATION OF ALL UTILITIES.
5. ALL EXISTING UTILITIES SHOWN ON THESE PLANS ARE BASED ON THE BEST INFORMATION AVAILABLE AT THE TIME OF PREPARATION. THE CONTRACTOR SHALL CONTACT ALL UTILITY COMPANIES PRIOR TO CONSTRUCTION TO VERIFY THE LOCATION OF ALL UTILITIES.
6. ALL EXISTING UTILITIES SHOWN ON THESE PLANS ARE BASED ON THE BEST INFORMATION AVAILABLE AT THE TIME OF PREPARATION. THE CONTRACTOR SHALL CONTACT ALL UTILITY COMPANIES PRIOR TO CONSTRUCTION TO VERIFY THE LOCATION OF ALL UTILITIES.
7. ALL EXISTING UTILITIES SHOWN ON THESE PLANS ARE BASED ON THE BEST INFORMATION AVAILABLE AT THE TIME OF PREPARATION. THE CONTRACTOR SHALL CONTACT ALL UTILITY COMPANIES PRIOR TO CONSTRUCTION TO VERIFY THE LOCATION OF ALL UTILITIES.
8. ALL EXISTING UTILITIES SHOWN ON THESE PLANS ARE BASED ON THE BEST INFORMATION AVAILABLE AT THE TIME OF PREPARATION. THE CONTRACTOR SHALL CONTACT ALL UTILITY COMPANIES PRIOR TO CONSTRUCTION TO VERIFY THE LOCATION OF ALL UTILITIES.
9. ALL EXISTING UTILITIES SHOWN ON THESE PLANS ARE BASED ON THE BEST INFORMATION AVAILABLE AT THE TIME OF PREPARATION. THE CONTRACTOR SHALL CONTACT ALL UTILITY COMPANIES PRIOR TO CONSTRUCTION TO VERIFY THE LOCATION OF ALL UTILITIES.
10. ALL EXISTING UTILITIES SHOWN ON THESE PLANS ARE BASED ON THE BEST INFORMATION AVAILABLE AT THE TIME OF PREPARATION. THE CONTRACTOR SHALL CONTACT ALL UTILITY COMPANIES PRIOR TO CONSTRUCTION TO VERIFY THE LOCATION OF ALL UTILITIES.
11. ALL EXISTING UTILITIES SHOWN ON THESE PLANS ARE BASED ON THE BEST INFORMATION AVAILABLE AT THE TIME OF PREPARATION. THE CONTRACTOR SHALL CONTACT ALL UTILITY COMPANIES PRIOR TO CONSTRUCTION TO VERIFY THE LOCATION OF ALL UTILITIES.
12. ALL EXISTING UTILITIES SHOWN ON THESE PLANS ARE BASED ON THE BEST INFORMATION AVAILABLE AT THE TIME OF PREPARATION. THE CONTRACTOR SHALL CONTACT ALL UTILITY COMPANIES PRIOR TO CONSTRUCTION TO VERIFY THE LOCATION OF ALL UTILITIES.
13. ALL EXISTING UTILITIES SHOWN ON THESE PLANS ARE BASED ON THE BEST INFORMATION AVAILABLE AT THE TIME OF PREPARATION. THE CONTRACTOR SHALL CONTACT ALL UTILITY COMPANIES PRIOR TO CONSTRUCTION TO VERIFY THE LOCATION OF ALL UTILITIES.
14. ALL EXISTING UTILITIES SHOWN ON THESE PLANS ARE BASED ON THE BEST INFORMATION AVAILABLE AT THE TIME OF PREPARATION. THE CONTRACTOR SHALL CONTACT ALL UTILITY COMPANIES PRIOR TO CONSTRUCTION TO VERIFY THE LOCATION OF ALL UTILITIES.
15. ALL EXISTING UTILITIES SHOWN ON THESE PLANS ARE BASED ON THE BEST INFORMATION AVAILABLE AT THE TIME OF PREPARATION. THE CONTRACTOR SHALL CONTACT ALL UTILITY COMPANIES PRIOR TO CONSTRUCTION TO VERIFY THE LOCATION OF ALL UTILITIES.
16. ALL EXISTING UTILITIES SHOWN ON THESE PLANS ARE BASED ON THE BEST INFORMATION AVAILABLE AT THE TIME OF PREPARATION. THE CONTRACTOR SHALL CONTACT ALL UTILITY COMPANIES PRIOR TO CONSTRUCTION TO VERIFY THE LOCATION OF ALL UTILITIES.
17. ALL EXISTING UTILITIES SHOWN ON THESE PLANS ARE BASED ON THE BEST INFORMATION AVAILABLE AT THE TIME OF PREPARATION. THE CONTRACTOR SHALL CONTACT ALL UTILITY COMPANIES PRIOR TO CONSTRUCTION TO VERIFY THE LOCATION OF ALL UTILITIES.
18. ALL EXISTING UTILITIES SHOWN ON THESE PLANS ARE BASED ON THE BEST INFORMATION AVAILABLE AT THE TIME OF PREPARATION. THE CONTRACTOR SHALL CONTACT ALL UTILITY COMPANIES PRIOR TO CONSTRUCTION TO VERIFY THE LOCATION OF ALL UTILITIES.
19. ALL EXISTING UTILITIES SHOWN ON THESE PLANS ARE BASED ON THE BEST INFORMATION AVAILABLE AT THE TIME OF PREPARATION. THE CONTRACTOR SHALL CONTACT ALL UTILITY COMPANIES PRIOR TO CONSTRUCTION TO VERIFY THE LOCATION OF ALL UTILITIES.
20. ALL EXISTING UTILITIES SHOWN ON THESE PLANS ARE BASED ON THE BEST INFORMATION AVAILABLE AT THE TIME OF PREPARATION. THE CONTRACTOR SHALL CONTACT ALL UTILITY COMPANIES PRIOR TO CONSTRUCTION TO VERIFY THE LOCATION OF ALL UTILITIES.
21. ALL EXISTING UTILITIES SHOWN ON THESE PLANS ARE BASED ON THE BEST INFORMATION AVAILABLE AT THE TIME OF PREPARATION. THE CONTRACTOR SHALL CONTACT ALL UTILITY COMPANIES PRIOR TO CONSTRUCTION TO VERIFY THE LOCATION OF ALL UTILITIES.
22. ALL EXISTING UTILITIES SHOWN ON THESE PLANS ARE BASED ON THE BEST INFORMATION AVAILABLE AT THE TIME OF PREPARATION. THE CONTRACTOR SHALL CONTACT ALL UTILITY COMPANIES PRIOR TO CONSTRUCTION TO VERIFY THE LOCATION OF ALL UTILITIES.
23. ALL EXISTING UTILITIES SHOWN ON THESE PLANS ARE BASED ON THE BEST INFORMATION AVAILABLE AT THE TIME OF PREPARATION. THE CONTRACTOR SHALL CONTACT ALL UTILITY COMPANIES PRIOR TO CONSTRUCTION TO VERIFY THE LOCATION OF ALL UTILITIES.
24. ALL EXISTING UTILITIES SHOWN ON THESE PLANS ARE BASED ON THE BEST INFORMATION AVAILABLE AT THE TIME OF PREPARATION. THE CONTRACTOR SHALL CONTACT ALL UTILITY COMPANIES PRIOR TO CONSTRUCTION TO VERIFY THE LOCATION OF ALL UTILITIES.
25. ALL EXISTING UTILITIES SHOWN ON THESE PLANS ARE BASED ON THE BEST INFORMATION AVAILABLE AT THE TIME OF PREPARATION. THE CONTRACTOR SHALL CONTACT ALL UTILITY COMPANIES PRIOR TO CONSTRUCTION TO VERIFY THE LOCATION OF ALL UTILITIES.
26. ALL EXISTING UTILITIES SHOWN ON THESE PLANS ARE BASED ON THE BEST INFORMATION AVAILABLE AT THE TIME OF PREPARATION. THE CONTRACTOR SHALL CONTACT ALL UTILITY COMPANIES PRIOR TO CONSTRUCTION TO VERIFY THE LOCATION OF ALL UTILITIES.
27. ALL EXISTING UTILITIES SHOWN ON THESE PLANS ARE BASED ON THE BEST INFORMATION AVAILABLE AT THE TIME OF PREPARATION. THE CONTRACTOR SHALL CONTACT ALL UTILITY COMPANIES PRIOR TO CONSTRUCTION TO VERIFY THE LOCATION OF ALL UTILITIES.
28. ALL EXISTING UTILITIES SHOWN ON THESE PLANS ARE BASED ON THE BEST INFORMATION AVAILABLE AT THE TIME OF PREPARATION. THE CONTRACTOR SHALL CONTACT ALL UTILITY COMPANIES PRIOR TO CONSTRUCTION TO VERIFY THE LOCATION OF ALL UTILITIES.
29. ALL EXISTING UTILITIES SHOWN ON THESE PLANS ARE BASED ON THE BEST INFORMATION AVAILABLE AT THE TIME OF PREPARATION. THE CONTRACTOR SHALL CONTACT ALL UTILITY COMPANIES PRIOR TO CONSTRUCTION TO VERIFY THE LOCATION OF ALL UTILITIES.
30. ALL EXISTING UTILITIES SHOWN ON THESE PLANS ARE BASED ON THE BEST INFORMATION AVAILABLE AT THE TIME OF PREPARATION. THE CONTRACTOR SHALL CONTACT ALL UTILITY COMPANIES PRIOR TO CONSTRUCTION TO VERIFY THE LOCATION OF ALL UTILITIES.
31. ALL EXISTING UTILITIES SHOWN ON THESE PLANS ARE BASED ON THE BEST INFORMATION AVAILABLE AT THE TIME OF PREPARATION. THE CONTRACTOR SHALL CONTACT ALL UTILITY COMPANIES PRIOR TO CONSTRUCTION TO VERIFY THE LOCATION OF ALL UTILITIES.
32. ALL EXISTING UTILITIES SHOWN ON THESE PLANS ARE BASED ON THE BEST INFORMATION AVAILABLE AT THE TIME OF PREPARATION. THE CONTRACTOR SHALL CONTACT ALL UTILITY COMPANIES PRIOR TO CONSTRUCTION TO VERIFY THE LOCATION OF ALL UTILITIES.
33. ALL EXISTING UTILITIES SHOWN ON THESE PLANS ARE BASED ON THE BEST INFORMATION AVAILABLE AT THE TIME OF PREPARATION. THE CONTRACTOR SHALL CONTACT ALL UTILITY COMPANIES PRIOR TO CONSTRUCTION TO VERIFY THE LOCATION OF ALL UTILITIES.
34. ALL EXISTING UTILITIES SHOWN ON THESE PLANS ARE BASED ON THE BEST INFORMATION AVAILABLE AT THE TIME OF PREPARATION. THE CONTRACTOR SHALL CONTACT ALL UTILITY COMPANIES PRIOR TO CONSTRUCTION TO VERIFY THE LOCATION OF ALL UTILITIES.
35. ALL EXISTING UTILITIES SHOWN ON THESE PLANS ARE BASED ON THE BEST INFORMATION AVAILABLE AT THE TIME OF PREPARATION. THE CONTRACTOR SHALL CONTACT ALL UTILITY COMPANIES PRIOR TO CONSTRUCTION TO VERIFY THE LOCATION OF ALL UTILITIES.
36. ALL EXISTING UTILITIES SHOWN ON THESE PLANS ARE BASED ON THE BEST INFORMATION AVAILABLE AT THE TIME OF PREPARATION. THE CONTRACTOR SHALL CONTACT ALL UTILITY COMPANIES PRIOR TO CONSTRUCTION TO VERIFY THE LOCATION OF ALL UTILITIES.
37. ALL EXISTING UTILITIES SHOWN ON THESE PLANS ARE BASED ON THE BEST INFORMATION AVAILABLE AT THE TIME OF PREPARATION. THE CONTRACTOR SHALL CONTACT ALL UTILITY COMPANIES PRIOR TO CONSTRUCTION TO VERIFY THE LOCATION OF ALL UTILITIES.
38. ALL EXISTING UTILITIES SHOWN ON THESE PLANS ARE BASED ON THE BEST INFORMATION AVAILABLE AT THE TIME OF PREPARATION. THE CONTRACTOR SHALL CONTACT ALL UTILITY COMPANIES PRIOR TO CONSTRUCTION TO VERIFY THE LOCATION OF ALL UTILITIES.
39. ALL EXISTING UTILITIES SHOWN ON THESE PLANS ARE BASED ON THE BEST INFORMATION AVAILABLE AT THE TIME OF PREPARATION. THE CONTRACTOR SHALL CONTACT ALL UTILITY COMPANIES PRIOR TO CONSTRUCTION TO VERIFY THE LOCATION OF ALL UTILITIES.
40. ALL EXISTING UTILITIES SHOWN ON THESE PLANS ARE BASED ON THE BEST INFORMATION AVAILABLE AT THE TIME OF PREPARATION. THE CONTRACTOR SHALL CONTACT ALL UTILITY COMPANIES PRIOR TO CONSTRUCTION TO VERIFY THE LOCATION OF ALL UTILITIES.
41. ALL EXISTING UTILITIES SHOWN ON THESE PLANS ARE BASED ON THE BEST INFORMATION AVAILABLE AT THE TIME OF PREPARATION. THE CONTRACTOR SHALL CONTACT ALL UTILITY COMPANIES PRIOR TO CONSTRUCTION TO VERIFY THE LOCATION OF ALL UTILITIES.
42. ALL EXISTING UTILITIES SHOWN ON THESE PLANS ARE BASED ON THE BEST INFORMATION AVAILABLE AT THE TIME OF PREPARATION. THE CONTRACTOR SHALL CONTACT ALL UTILITY COMPANIES PRIOR TO CONSTRUCTION TO VERIFY THE LOCATION OF ALL UTILITIES.
43. ALL EXISTING UTILITIES SHOWN ON THESE PLANS ARE BASED ON THE BEST INFORMATION AVAILABLE AT THE TIME OF PREPARATION. THE CONTRACTOR SHALL CONTACT ALL UTILITY COMPANIES PRIOR TO CONSTRUCTION TO VERIFY THE LOCATION OF ALL UTILITIES.
44. ALL EXISTING UTILITIES SHOWN ON THESE PLANS ARE BASED ON THE BEST INFORMATION AVAILABLE AT THE TIME OF PREPARATION. THE CONTRACTOR SHALL CONTACT ALL UTILITY COMPANIES PRIOR TO CONSTRUCTION TO VERIFY THE LOCATION OF ALL UTILITIES.
45. ALL EXISTING UTILITIES SHOWN ON THESE PLANS ARE BASED ON THE BEST INFORMATION AVAILABLE AT THE TIME OF PREPARATION. THE CONTRACTOR SHALL CONTACT ALL UTILITY COMPANIES PRIOR TO CONSTRUCTION TO VERIFY THE LOCATION OF ALL UTILITIES.
46. ALL EXISTING UTILITIES SHOWN ON THESE PLANS ARE BASED ON THE BEST INFORMATION AVAILABLE AT THE TIME OF PREPARATION. THE CONTRACTOR SHALL CONTACT ALL UTILITY COMPANIES PRIOR TO CONSTRUCTION TO VERIFY THE LOCATION OF ALL UTILITIES.
47. ALL EXISTING UTILITIES SHOWN ON THESE PLANS ARE BASED ON THE BEST INFORMATION AVAILABLE AT THE TIME OF PREPARATION. THE CONTRACTOR SHALL CONTACT ALL UTILITY COMPANIES PRIOR TO CONSTRUCTION TO VERIFY THE LOCATION OF ALL UTILITIES.
48. ALL EXISTING UTILITIES SHOWN ON THESE PLANS ARE BASED ON THE BEST INFORMATION AVAILABLE AT THE TIME OF PREPARATION. THE CONTRACTOR SHALL CONTACT ALL UTILITY COMPANIES PRIOR TO CONSTRUCTION TO VERIFY THE LOCATION OF ALL UTILITIES.
49. ALL EXISTING UTILITIES SHOWN ON THESE PLANS ARE BASED ON THE BEST INFORMATION AVAILABLE AT THE TIME OF PREPARATION. THE CONTRACTOR SHALL CONTACT ALL UTILITY COMPANIES PRIOR TO CONSTRUCTION TO VERIFY THE LOCATION OF ALL UTILITIES.
50. ALL EXISTING UTILITIES SHOWN ON THESE PLANS ARE BASED ON THE BEST INFORMATION AVAILABLE AT THE TIME OF PREPARATION. THE CONTRACTOR SHALL CONTACT ALL UTILITY COMPANIES PRIOR TO CONSTRUCTION TO VERIFY THE LOCATION OF ALL UTILITIES.
51. ALL EXISTING UTILITIES SHOWN ON THESE PLANS ARE BASED ON THE BEST INFORMATION AVAILABLE AT THE TIME OF PREPARATION. THE CONTRACTOR SHALL CONTACT ALL UTILITY COMPANIES PRIOR TO CONSTRUCTION TO VERIFY THE LOCATION OF ALL UTILITIES.
52. ALL EXISTING UTILITIES SHOWN ON THESE PLANS ARE BASED ON THE BEST INFORMATION AVAILABLE AT THE TIME OF PREPARATION. THE CONTRACTOR SHALL CONTACT ALL UTILITY COMPANIES PRIOR TO CONSTRUCTION TO VERIFY THE LOCATION OF ALL UTILITIES.
53. ALL EXISTING UTILITIES SHOWN ON THESE PLANS ARE BASED ON THE BEST INFORMATION AVAILABLE AT THE TIME OF PREPARATION. THE CONTRACTOR SHALL CONTACT ALL UTILITY COMPANIES PRIOR TO CONSTRUCTION TO VERIFY THE LOCATION OF ALL UTILITIES.
54. ALL EXISTING UTILITIES SHOWN ON THESE PLANS ARE BASED ON THE BEST INFORMATION AVAILABLE AT THE TIME OF PREPARATION. THE CONTRACTOR SHALL CONTACT ALL UTILITY COMPANIES PRIOR TO CONSTRUCTION TO VERIFY THE LOCATION OF ALL UTILITIES.
55. ALL EXISTING UTILITIES SHOWN ON THESE PLANS ARE BASED ON THE BEST INFORMATION AVAILABLE AT THE TIME OF PREPARATION. THE CONTRACTOR SHALL CONTACT ALL UTILITY COMPANIES PRIOR TO CONSTRUCTION TO VERIFY THE LOCATION OF ALL UTILITIES.
56. ALL EXISTING UTILITIES SHOWN ON THESE PLANS ARE BASED ON THE BEST INFORMATION AVAILABLE AT THE TIME OF PREPARATION. THE CONTRACTOR SHALL CONTACT ALL UTILITY COMPANIES PRIOR TO CONSTRUCTION TO VERIFY THE LOCATION OF ALL UTILITIES.
57. ALL EXISTING UTILITIES SHOWN ON THESE PLANS ARE BASED ON THE BEST INFORMATION AVAILABLE AT THE TIME OF PREPARATION. THE CONTRACTOR SHALL CONTACT ALL UTILITY COMPANIES PRIOR TO CONSTRUCTION TO VERIFY THE LOCATION OF ALL UTILITIES.
58. ALL EXISTING UTILITIES SHOWN ON THESE PLANS ARE BASED ON THE BEST INFORMATION AVAILABLE AT THE TIME OF PREPARATION. THE CONTRACTOR SHALL CONTACT ALL UTILITY COMPANIES PRIOR TO CONSTRUCTION TO VERIFY THE LOCATION OF ALL UTILITIES.
59. ALL EXISTING UTILITIES SHOWN ON THESE PLANS ARE BASED ON THE BEST INFORMATION AVAILABLE AT THE TIME OF PREPARATION. THE CONTRACTOR SHALL CONTACT ALL UTILITY COMPANIES PRIOR TO CONSTRUCTION TO VERIFY THE LOCATION OF ALL UTILITIES.
60. ALL EXISTING UTILITIES SHOWN ON THESE PLANS ARE BASED ON THE BEST INFORMATION AVAILABLE AT THE TIME OF PREPARATION. THE CONTRACTOR SHALL CONTACT ALL UTILITY COMPANIES PRIOR TO CONSTRUCTION TO VERIFY THE LOCATION OF ALL UTILITIES.
61. ALL EXISTING UTILITIES SHOWN ON THESE PLANS ARE BASED ON THE BEST INFORMATION AVAILABLE AT THE TIME OF PREPARATION. THE CONTRACTOR SHALL CONTACT ALL UTILITY COMPANIES PRIOR TO CONSTRUCTION TO VERIFY THE LOCATION OF ALL UTILITIES.
62. ALL EXISTING UTILITIES SHOWN ON THESE PLANS ARE BASED ON THE BEST INFORMATION AVAILABLE AT THE TIME OF PREPARATION. THE CONTRACTOR SHALL CONTACT ALL UTILITY COMPANIES PRIOR TO CONSTRUCTION TO VERIFY THE LOCATION OF ALL UTILITIES.
63. ALL EXISTING UTILITIES SHOWN ON THESE PLANS ARE BASED ON THE BEST INFORMATION AVAILABLE AT THE TIME OF PREPARATION. THE CONTRACTOR SHALL CONTACT ALL UTILITY COMPANIES PRIOR TO CONSTRUCTION TO VERIFY THE LOCATION OF ALL UTILITIES.
64. ALL EXISTING UTILITIES SHOWN ON THESE PLANS ARE BASED ON THE BEST INFORMATION AVAILABLE AT THE TIME OF PREPARATION. THE CONTRACTOR SHALL CONTACT ALL UTILITY COMPANIES PRIOR TO CONSTRUCTION TO VERIFY THE LOCATION OF ALL UTILITIES.
65. ALL EXISTING UTILITIES SHOWN ON THESE PLANS ARE BASED ON THE BEST INFORMATION AVAILABLE AT THE TIME OF PREPARATION. THE CONTRACTOR SHALL CONTACT ALL UTILITY COMPANIES PRIOR TO CONSTRUCTION TO VERIFY THE LOCATION OF ALL UTILITIES.
66. ALL EXISTING UTILITIES SHOWN ON THESE PLANS ARE BASED ON THE BEST INFORMATION AVAILABLE AT THE TIME OF PREPARATION. THE CONTRACTOR SHALL CONTACT ALL UTILITY COMPANIES PRIOR TO CONSTRUCTION TO VERIFY THE LOCATION OF ALL UTILITIES.
67. ALL EXISTING UTILITIES SHOWN ON THESE PLANS ARE BASED ON THE BEST INFORMATION AVAILABLE AT THE TIME OF PREPARATION. THE CONTRACTOR SHALL CONTACT ALL UTILITY COMPANIES PRIOR TO CONSTRUCTION TO VERIFY THE LOCATION OF ALL UTILITIES.
68. ALL EXISTING UTILITIES SHOWN ON THESE PLANS ARE BASED ON THE BEST INFORMATION AVAILABLE AT THE TIME OF PREPARATION. THE CONTRACTOR SHALL CONTACT ALL UTILITY COMPANIES PRIOR TO CONSTRUCTION TO VERIFY THE LOCATION OF ALL UTILITIES.
69. ALL EXISTING UTILITIES SHOWN ON THESE PLANS ARE BASED ON THE BEST INFORMATION AVAILABLE AT THE TIME OF PREPARATION. THE CONTRACTOR SHALL CONTACT ALL UTILITY COMPANIES PRIOR TO CONSTRUCTION TO VERIFY THE LOCATION OF ALL UTILITIES.
70. ALL EXISTING UTILITIES SHOWN ON THESE PLANS ARE BASED ON THE BEST INFORMATION AVAILABLE AT THE TIME OF PREPARATION. THE CONTRACTOR SHALL CONTACT ALL UTILITY COMPANIES PRIOR TO CONSTRUCTION TO VERIFY THE LOCATION OF ALL UTILITIES.
71. ALL EXISTING UTILITIES SHOWN ON THESE PLANS ARE BASED ON THE BEST INFORMATION AVAILABLE AT THE TIME OF PREPARATION. THE CONTRACTOR SHALL CONTACT ALL UTILITY COMPANIES PRIOR TO CONSTRUCTION TO VERIFY THE LOCATION OF ALL UTILITIES.
72. ALL EXISTING UTILITIES SHOWN ON THESE PLANS ARE BASED ON THE BEST INFORMATION AVAILABLE AT THE TIME OF PREPARATION. THE CONTRACTOR SHALL CONTACT ALL UTILITY COMPANIES PRIOR TO CONSTRUCTION TO VERIFY THE LOCATION OF ALL UTILITIES.
73. ALL EXISTING UTILITIES SHOWN ON THESE PLANS ARE BASED ON THE BEST INFORMATION AVAILABLE AT THE TIME OF PREPARATION. THE CONTRACTOR SHALL CONTACT ALL UTILITY COMPANIES PRIOR TO CONSTRUCTION TO VERIFY THE LOCATION OF ALL UTILITIES.
74. ALL EXISTING UTILITIES SHOWN ON THESE PLANS ARE BASED ON THE BEST INFORMATION AVAILABLE AT THE TIME OF PREPARATION. THE CONTRACTOR SHALL CONTACT ALL UTILITY COMPANIES PRIOR TO CONSTRUCTION TO VERIFY THE LOCATION OF ALL UTILITIES.
75. ALL EXISTING UTILITIES SHOWN ON THESE PLANS ARE BASED ON THE BEST INFORMATION AVAILABLE AT THE TIME OF PREPARATION. THE CONTRACTOR SHALL CONTACT ALL UTILITY COMPANIES PRIOR TO CONSTRUCTION TO VERIFY THE LOCATION OF ALL UTILITIES.
76. ALL EXISTING UTILITIES SHOWN ON THESE PLANS ARE BASED ON THE BEST INFORMATION AVAILABLE AT THE TIME OF PREPARATION. THE CONTRACTOR SHALL CONTACT ALL UTILITY COMPANIES PRIOR TO CONSTRUCTION TO VERIFY THE LOCATION OF ALL UTILITIES.
77. ALL EXISTING UTILITIES SHOWN ON THESE PLANS ARE BASED ON THE BEST INFORMATION AVAILABLE AT THE TIME OF PREPARATION. THE CONTRACTOR SHALL CONTACT ALL UTILITY COMPANIES PRIOR TO CONSTRUCTION TO VERIFY THE LOCATION OF ALL UTILITIES.
78. ALL EXISTING UTILITIES SHOWN ON THESE PLANS ARE BASED ON THE BEST INFORMATION AVAILABLE AT THE TIME OF PREPARATION. THE CONTRACTOR SHALL CONTACT ALL UTILITY COMPANIES PRIOR TO CONSTRUCTION TO VERIFY THE LOCATION OF ALL UTILITIES.
79. ALL EXISTING UTILITIES SHOWN ON THESE PLANS ARE BASED ON THE BEST INFORMATION AVAILABLE AT THE TIME OF PREPARATION. THE CONTRACTOR SHALL CONTACT ALL UTILITY COMPANIES PRIOR TO CONSTRUCTION TO VERIFY THE LOCATION OF ALL UTILITIES.
80. ALL EXISTING UTILITIES SHOWN ON THESE PLANS ARE BASED ON THE BEST INFORMATION AVAILABLE AT THE TIME OF PREPARATION. THE CONTRACTOR SHALL CONTACT ALL UTILITY COMPANIES PRIOR TO CONSTRUCTION TO VERIFY THE LOCATION OF ALL UTILITIES.
81. ALL EXISTING UTILITIES SHOWN ON THESE PLANS ARE BASED ON THE BEST INFORMATION AVAILABLE AT THE TIME OF PREPARATION. THE CONTRACTOR SHALL CONTACT ALL UTILITY COMPANIES PRIOR TO CONSTRUCTION TO VERIFY THE LOCATION OF ALL UTILITIES.
82. ALL EXISTING UTILITIES SHOWN ON THESE PLANS ARE BASED ON THE BEST INFORMATION AVAILABLE AT THE TIME OF PREPARATION. THE CONTRACTOR SHALL CONTACT ALL UTILITY COMPANIES PRIOR TO CONSTRUCTION TO VERIFY THE LOCATION OF ALL UTILITIES.
83. ALL EXISTING UTILITIES SHOWN ON THESE PLANS ARE BASED ON THE BEST INFORMATION AVAILABLE AT THE TIME OF PREPARATION. THE CONTRACTOR SHALL CONTACT ALL UTILITY COMPANIES PRIOR TO CONSTRUCTION TO VERIFY THE LOCATION OF ALL UTILITIES.
84. ALL EXISTING UTILITIES SHOWN ON THESE PLANS ARE BASED ON THE BEST INFORMATION AVAILABLE AT THE TIME OF PREPARATION. THE CONTRACTOR SHALL CONTACT ALL UTILITY COMPANIES PRIOR TO CONSTRUCTION TO VERIFY THE LOCATION OF ALL UTILITIES.
85. ALL EXISTING UTILITIES SHOWN ON THESE PLANS ARE BASED ON THE BEST INFORMATION AVAILABLE AT THE TIME OF PREPARATION. THE CONTRACTOR SHALL CONTACT ALL UTILITY COMPANIES PRIOR TO CONSTRUCTION TO VERIFY THE LOCATION OF ALL UTILITIES.
86. ALL EXISTING UTILITIES SHOWN ON THESE PLANS ARE BASED ON THE BEST INFORMATION AVAILABLE AT THE TIME OF PREPARATION. THE CONTRACTOR SHALL CONTACT ALL UTILITY COMPANIES PRIOR TO CONSTRUCTION TO VERIFY THE LOCATION OF ALL UTILITIES.
87. ALL EXISTING UTILITIES SHOWN ON THESE PLANS ARE BASED ON THE BEST INFORMATION AVAILABLE AT THE TIME OF PREPARATION. THE CONTRACTOR SHALL CONTACT ALL UTILITY COMPANIES PRIOR TO CONSTRUCTION TO VERIFY THE LOCATION OF ALL UTILITIES.
88. ALL EXISTING UTILITIES SHOWN ON THESE PLANS ARE BASED ON THE BEST INFORMATION AVAILABLE AT THE TIME OF PREPARATION. THE CONTRACTOR SHALL CONTACT ALL UTILITY COMPANIES PRIOR TO CONSTRUCTION TO VERIFY THE LOCATION OF ALL UTILITIES.
89. ALL EXISTING UTILITIES SHOWN ON THESE PLANS ARE BASED ON THE BEST INFORMATION AVAILABLE AT THE TIME OF PREPARATION. THE CONTRACTOR SHALL CONTACT ALL UTILITY COMPANIES PRIOR TO CONSTRUCTION TO VERIFY THE LOCATION OF ALL UTILITIES.
90. ALL EXISTING UTILITIES SHOWN ON THESE PLANS ARE BASED ON THE BEST INFORMATION AVAILABLE AT THE TIME OF PREPARATION. THE CONTRACTOR SHALL CONTACT ALL UTILITY COMPANIES PRIOR TO CONSTRUCTION TO VERIFY THE LOCATION OF ALL UTILITIES.
91. ALL EXISTING UTILITIES SHOWN ON THESE PLANS ARE BASED ON THE BEST INFORMATION AVAILABLE AT THE TIME OF PREPARATION. THE CONTRACTOR SHALL CONTACT ALL UTILITY COMPANIES PRIOR TO CONSTRUCTION TO VERIFY THE LOCATION OF ALL UTILITIES.
92. ALL EXISTING UTILITIES SHOWN ON THESE PLANS ARE BASED ON THE BEST INFORMATION AVAILABLE AT THE TIME OF PREPARATION. THE CONTRACTOR SHALL CONTACT ALL UTILITY COMPANIES PRIOR TO CONSTRUCTION TO VERIFY THE LOCATION OF ALL UTILITIES.
93. ALL EXISTING UTILITIES SHOWN ON THESE PLANS ARE BASED ON THE BEST INFORMATION AVAILABLE AT THE TIME OF PREPARATION. THE CONTRACTOR SHALL CONTACT ALL UTILITY COMPANIES PRIOR TO CONSTRUCTION TO VERIFY THE LOCATION OF ALL UTILITIES.
94. ALL EXISTING UTILITIES SHOWN ON THESE PLANS ARE BASED ON THE BEST INFORMATION AVAILABLE AT THE TIME OF PREPARATION. THE CONTRACTOR SHALL CONTACT ALL UTILITY COMPANIES PRIOR TO CONSTRUCTION TO VERIFY THE LOCATION OF ALL UTILITIES.
95. ALL EXISTING UTILITIES SHOWN ON THESE PLANS ARE BASED ON THE BEST INFORMATION AVAILABLE AT THE TIME OF PREPARATION. THE CONTRACTOR SHALL CONTACT ALL UTILITY COMPANIES PRIOR TO CONSTRUCTION TO VERIFY THE LOCATION OF ALL UTILITIES.
96. ALL EXISTING UTILITIES SHOWN ON THESE PLANS ARE BASED ON THE BEST INFORMATION AVAILABLE AT THE TIME OF PREPARATION. THE CONTRACTOR SHALL CONTACT ALL UTILITY COMPANIES PRIOR TO CONSTRUCTION TO VERIFY THE LOCATION OF ALL UTILITIES.
97. ALL EXISTING UTILITIES SHOWN ON THESE PLANS ARE BASED ON THE BEST INFORMATION AVAILABLE AT THE TIME OF PREPARATION. THE CONTRACTOR SHALL CONTACT ALL UTILITY COMPANIES PRIOR TO CONSTRUCTION TO VERIFY THE LOCATION OF ALL UTILITIES.
98. ALL EXISTING UTILITIES SHOWN ON THESE PLANS ARE BASED ON THE BEST INFORMATION AVAILABLE AT THE TIME OF PREPARATION. THE CONTRACTOR SHALL CONTACT ALL UTILITY COMPANIES PRIOR TO CONSTRUCTION TO VERIFY THE LOCATION OF ALL UTILITIES.
99. ALL EXISTING UTILITIES SHOWN ON TH

TEXAS DEPARTMENT OF TRANSPORTATION®
DALLAS DISTRICT
MOHAMED K. BUR, P.E., DISTRICT ENGINEER

DESIGN SCHEMATIC
US 80 PROJECT
FROM I-30 TO FM 460

DALLAS AND KAUFMAN COUNTIES, TEXAS
CSJ'S: 0095-02-096, 0095-02-107, 0095-03-080, 0095-03-085, 0095-10-033

JUNE 2018
ROLL 5 OF 12

LIMITS:	I-30 TO FM 460
LENGTH:	11.04 MILES
FUNCTIONAL CLASS:	URBAN FREEWAY
AVERAGE DAILY TRAFFIC:	99,600 (2025), 133,400 (2045)
DESIGN SPEEDS	
MAIN LANES:	60 MPH
DIRECT CONNECTORS:	40 MPH
RAMPS:	40 MPH
FRONTAGE ROADS/BYPASSES/CONNECTORS:	40 MPH
LOCAL STREETS:	30 MPH
LOCAL STREET CONNECTORS:	20 MPH
TURNAROUNDS:	15 MPH

LOCATION MAP
N.T.S.

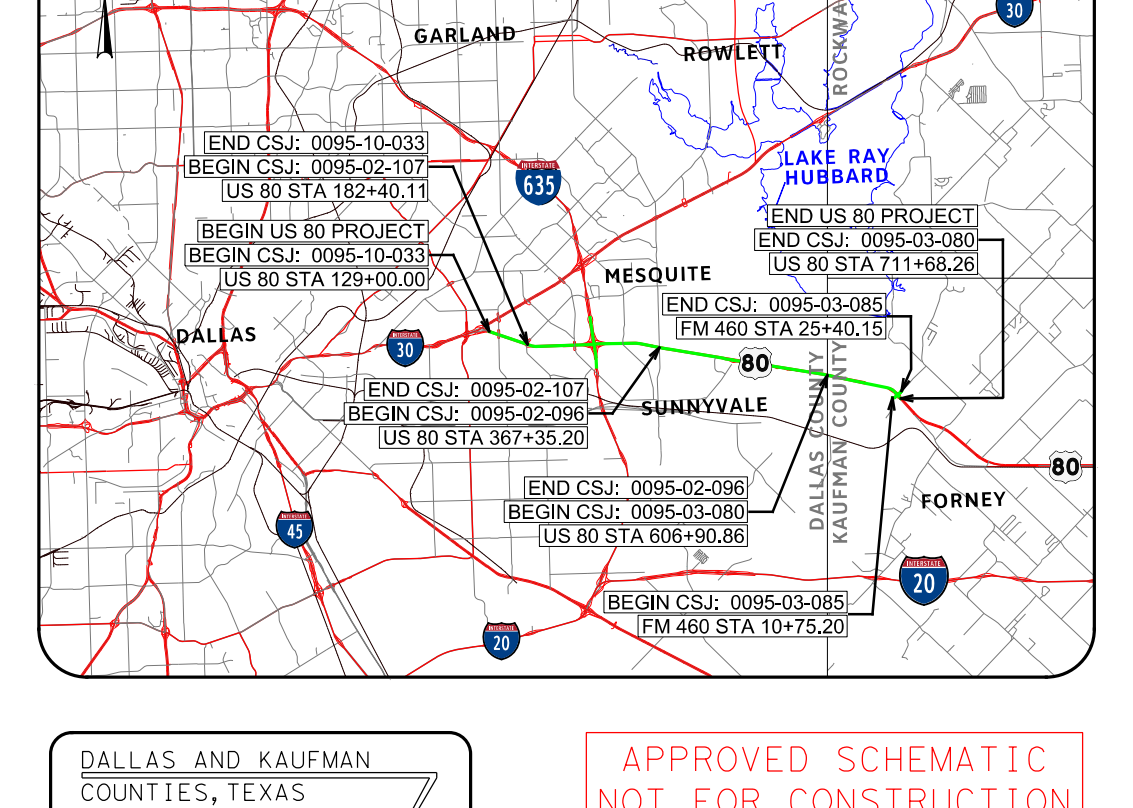

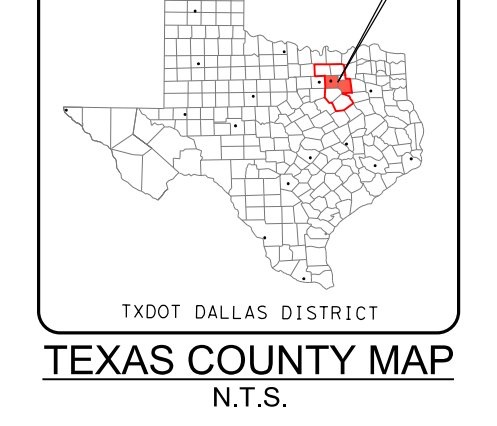

TEXAS COUNTY MAP
N.T.S.

VERTICAL SCALE: 0 10 20 30 40
HORIZONTAL SCALE: 0 100 200 300 400

APPROVED SCHEMATIC
NOT FOR CONSTRUCTION

THESE DOCUMENTS ARE FOR INTERIM REVIEW AND NOT INTENDED FOR REGULATORY APPROVAL, PERMIT, BIDDING OR CONSTRUCTION PURPOSES. THEY WERE PREPARED BY OR UNDER THE SUPERVISION OF:

NAME	P.E. NO.	DATE
MATTHEW G. CRAIG	69910	06/28/2018
JEREMY W. MCGAHAN	103650	06/29/2018

HALFF ASSOCIATES, INC.
TBPE FIRM #F-312

HALFF
1201 NORTH BOWSER ROAD
RICHARDSON, TEXAS 75081-2275
TEL (214) 346-6200
FAX (214) 739-0095

DATE SUBMITTED: JUNE 29, 2018
DATE APPROVED: AUGUST 24, 2018

© 2018 by Texas Department of Transportation all rights reserved

LEGEND

- EXISTING ROW
- EXISTING EASEMENT
- EXISTING PROPERTY LIMITS
- EXISTING CULVERT
- EXISTING STORM SEWER
- FEMA 100 YR FLOODPLAIN LIMITS
- PARK BOUNDARY
- EXISTING PLANIMETRIC FEATURES
- EXISTING CONTOURS (5-FT)
- EXISTING TELE / CABLE / FIBER
- EXISTING WATER LINE
- EXISTING ELECTRIC LINE
- EXISTING SANITARY SEWER LINE
- EXISTING GAS / PETROLEUM LINE
- CITY/COUNTY LIMITS
- EXISTING CENTERLINE/BASELINE
- PROPOSED CENTERLINE/BASELINE
- PROPOSED ROW
- PROPOSED ACCESS DENIAL
- PROPOSED DRAINAGE EASEMENT
- PROPOSED EDGE OF PAVEMENT
- PROPOSED CTB
- PROPOSED BRIDGE ABUTMENT
- PROPOSED BRIDGE BENT
- PROPOSED RETAINING WALL
- POTENTIAL NOISE WALL
- PROPOSED CULVERT
- PAVEMENT / BRIDGE TO BE REMOVED
- EXISTING EASTFORK WETLANDS
- EXISTING EASTFORK WATERS OF US
- EXISTING BRIDGE TO REMAIN
- PROPOSED BRIDGE
- PROPOSED MAIN LANES
- PROPOSED RAMP
- PROPOSED FRONTAGE ROAD/BYPASSES
- PROPOSED CROSS STREET
- PROPOSED SIDEWALK
- PROPOSED PROJECT BY OTHERS
- POTENTIAL DISPLACEMENTS
- PROPOSED RIP RAP
- DIRECTION OF TRAVEL
- 2000 PARCEL ID
- 100 CURVE ID
- PERPENDICULAR CURB RAMP
- PARALLEL CURB RAMP
- DIRECTIONAL CURB RAMP

GENERAL NOTES

1. EXISTING FEATURES BASED ON LIMITED FIELD SURVEY. SCHEMATICS ARE BASED ON AERIAL TOPO DATED MARCH 7, 2015 AND RECORD PLANS.
2. TRAFFIC APPROVED BY TXDOT DALLAS DISTRICT AND REVIEWED BY TP&P ON MARCH 29, 2018.
3. SIDEWALK ADA RAMP LAYOUTS ARE PRELIMINARY AND SUBJECT TO CHANGE. DETAILED LAYOUTS TO BE DEVELOPED DURING PS&E.
4. DRIVEWAY LOCATIONS ARE PRELIMINARY. FRONTAGE ROAD DRIVEWAY RETURN RADII ARE 15' FOR RESIENTAL AND 25' FOR COMMERCIAL/FARM/RANCH.
5. ACCESS ALONG THE PROPOSED FRONTAGE ROADS WILL BE CONTROLLED BY PERMIT IN ACCORDANCE WITH THE TXDOT ACCESS MANAGEMENT MANUAL.
6. EXISTING PAVEMENT/BRIDGES LOCATED WITHIN LIMITS OF PROPOSED RECONSTRUCTION WILL BE REMOVED (UNLESS NOTED OTHERWISE).
7. SUPERELEVATION AXIS OF ROTATION IS ABOUT THE PGL AND IS LINEAR (UNLESS NOTED OTHERWISE). SUPERELEVATION RATES WERE CALCULATED BASED ON A MAXIMUM SUPERELEVATION RATE OF 6%.
8. ALL CURBS ARE TYPE II (UNLESS NOTED OTHERWISE).
9. DIMENSIONS ARE TO THE EDGE OF PAVEMENT OR NOMINAL FACE OF CURB, RAIL, BARRIER, OR WALL (UNLESS NOTED OTHERWISE).
10. FEMA 100 YEAR FLOODPLAIN LIMITS FROM FLOOD INSURANCE RATE MAPS 48113C0345J, 48113C0365K, 48113C370K, 48113C360L, 48113C0380L, AND 48113C0385L (2014).
11. EXISTING CULVERT LOCATIONS, SIZE, AND ELEVATIONS OBTAINED FROM RECORD DRAWINGS.
12. CONVENTIONAL ROADWAY SIGNAGE (SMALL SIGNS) ARE NOT SHOWN AND WILL BE DEVELOPED DURING PS&E.
13. OWNERSHIP INFORMATION OBTAINED FROM COUNTY APPRAISAL DISTRICTS IN APRIL 2016.
14. BUILDINGS ARE SHOWN AS POTENTIAL DISPLACEMENTS IF THE PROPOSED ROW PHYSICALLY INTERSECTS THE EXISTING STRUCTURE. ACTUAL DAMAGES TO THE BUILDING AND PROPERTY TO BE DETERMINED DURING ROW ACQUISITION.
15. U-TURNS DESIGNED TO ACCOMMODATE WB-67 TRUCK PATHING REQUIREMENTS.
16. RAMP CROSS SLOPE TRANSITIONS BETWEEN MAIN LANES (2.5%) AND FRONTAGE ROADS (2%) WILL OCCUR OVER A 50 FT. LENGTH.

① 6:1 DESIRABLE, 4:1 MAX
② 4:1 DESIRABLE, 3:1 MAX

TYPICAL SECTIONS

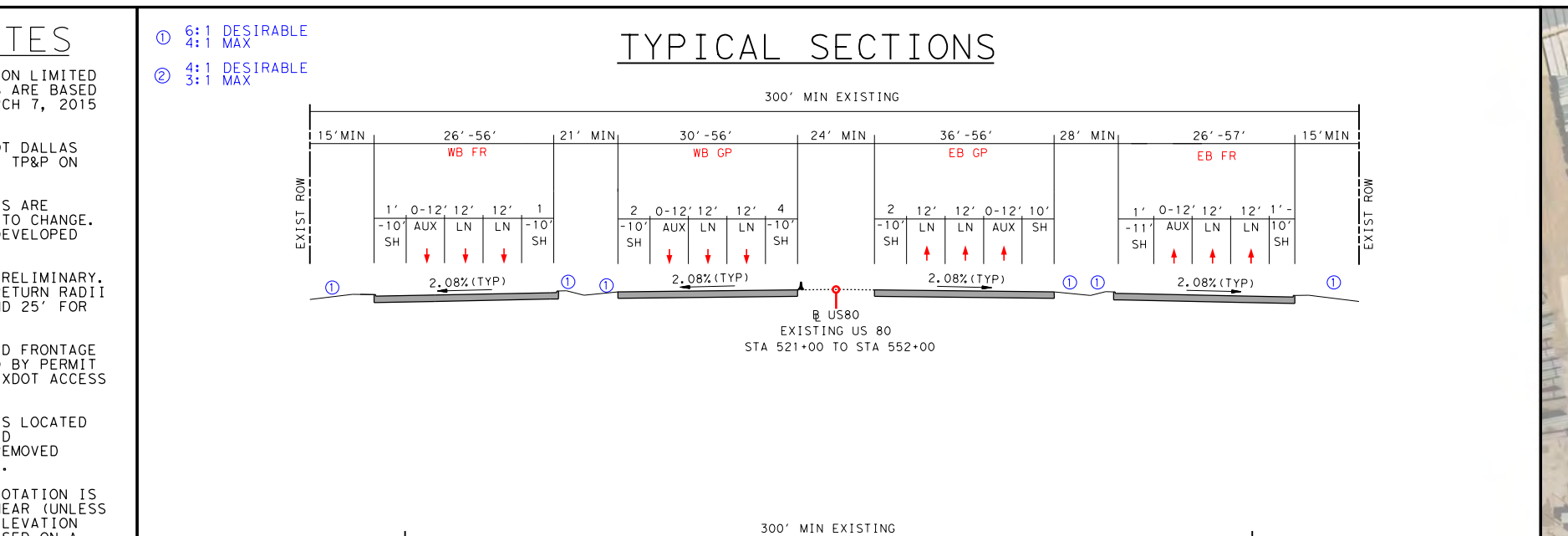

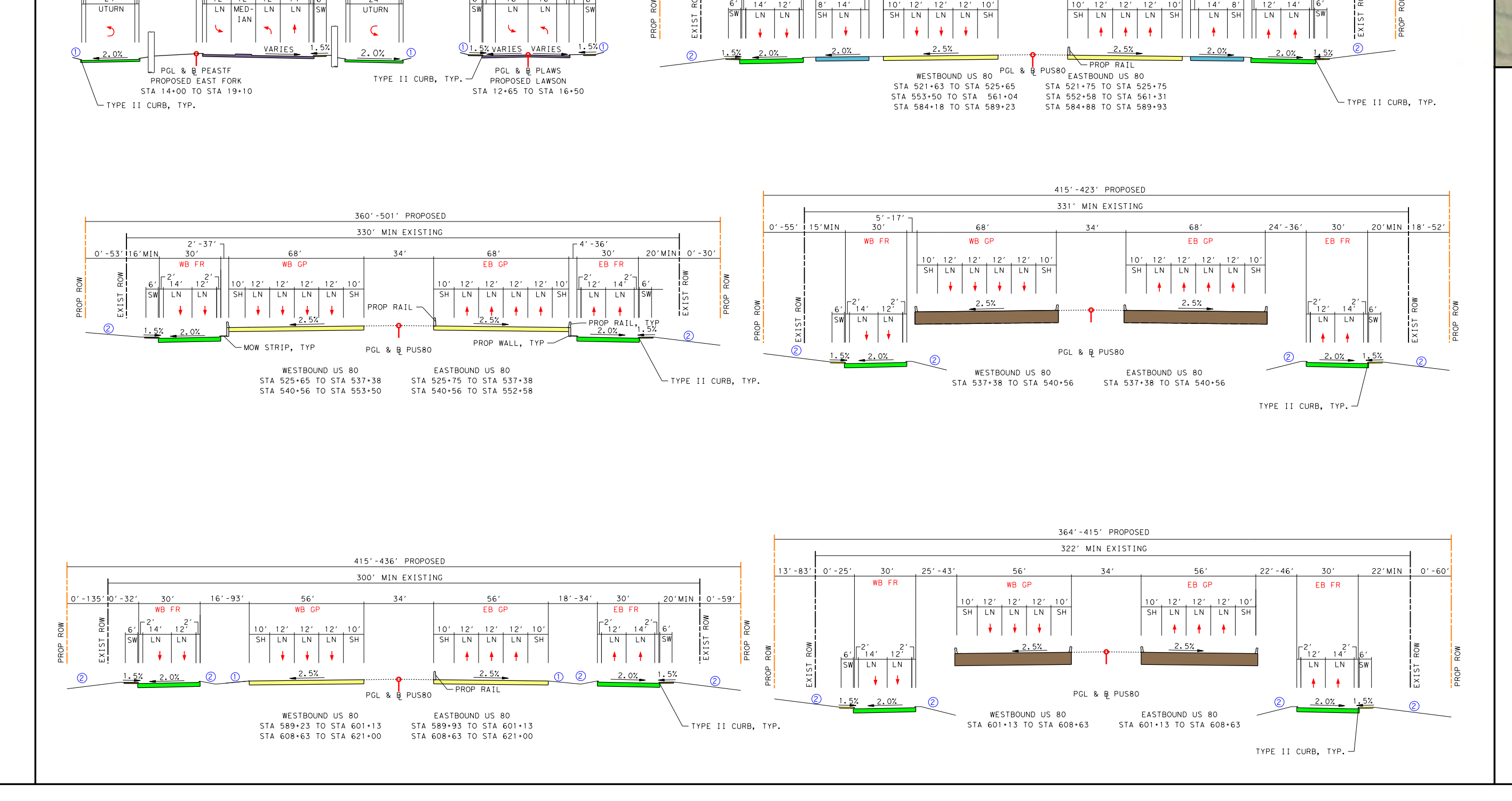

PROPERTY OWNERS

MAP	OWNER	PROPERTY ADDRESS
4644	SVALE PROPERTIES	519 E U S HWY 80
4648	NEW HOPE ASSOCIATES	600 U S HWY 80
4657	SAMPAGUITA INC	519 E US HWY 80
4668	BERRY IDA MYRLE	529 E U S HWY 80
4669	FISCHER LEONA DERUE	600 U S HWY 80
4670	FISCHER LEONA DERUE	536 LONG CREEK
4671	BERRY MARK W &	529 E U S HWY 80
4674	B & A SUNNYVALE	608 U S HWY 80
4679	CASTLEGATE	595 U S HWY 80
4680	VALDEZ RUMALDA	612 U S HWY 80
4681	C LIFE CHURCH	610 U S HWY 80
4683	MARTINEZ FAUSTO	612 U S HWY 80
4685	KIRCO LEASING LLC	607 U S HWY 80
4687	KIRCO LEASING LLC	601 E U S HWY 80
4689	KIRCO LEASING LLC	609 E U S HWY 80
4691	ROBINSON RONALD G	614 U S HWY 80
4692	EAST FORK	613 E U S HWY 80
4693	EAST FORK	611 WATHA RD
4694	OCAMPO BROTHERS LTD	618 U S HWY 80
4696	EAST FORK	613 E U S HWY 80
4697	BOYD ANNABETH	613 E U S HWY 80
4698	MCWHORTER FRED	620 U S HWY 80
4699	SETCO ENTERPRISES	101 REBECCA RD
4700	SUNNYVALE REAL ESTATE INVESTMENTS	641 E U S HWY 80
4701	LUEDTKE ROD	642 E U S HWY 80
4703	LUEDTKE ROD	624 U S HWY 80
4704	NABORS BILLY L &	626 U S HWY 80
4706	NABORS BILLY L &	628 U S HWY 80
4709	SMITH EUGENE B ETAL	701 E U S HWY 80
4710	MCWHORTER F A	700 U S HWY 80
4711	AYERS RONALD D	710 U S HWY 80
4713	AYERS RONALD D	780 U S HWY 80
4714	SMITH EUGENE BRAGG JR TRUST ET AL	UNAVAILABLE
4715	ONCOR ELECTRIC DELIVERY COMPANY	UNAVAILABLE
4717	ONCOR ELECTRIC DELIVERY COMPANY	UNAVAILABLE
4719	SMITH EUGENE BRAGG JR TRUST ET AL	UNAVAILABLE
4720	STARR ALVIN &	15651 HWY 80 TX
4722	ONCOR ELECTRIC DELIVERY COMPANY	LAWSON RD TX

HORIZONTAL ALIGNMENT DATA

CURVE ID	BASELINE	CURVE	P.I. STATION	P.I. STATION - N	P.I. STATION - E	DELTA	RADIUS	TANGENT	LENGTH	P.C. STATION	P.T. STATION
500	PUS80 (60 MPH)	PUS80-15	545+38.16	N 6,973,694.59	E 2,571,493.92	3° 21' 25.39" (RT)	12,000.00	351.65	703.10	541+86.51	548+89.61
501		PUS80-16	552+92.29	N 6,973,518.97	E 2,572,227.52	3° 50' 37.98" (LT)	12,000.00	402.68	805.06	548+89.61	556+94.67
502		PUS80-17	603+19.44	N 6,972,678.89	E 2,577,184.29	2° 58' 09.82" (RT)	12,000.00	311.02	621.91	600+08.41	606+30.32
503	PEB80FR-4 (40 MPH)	PEB80FR-4-15	549+53.36	N 6,973,485.21	E 2,571,819.52	4° 11' 13.58" (RT)	10,000.00	365.56	730.79	545+87.80	553+18.59
504		PEB80FR-4-16	555+36.44	N 6,973,341.18	E 2,572,384.86	4° 40' 26.16" (LT)	5,338.00	217.85	435.45	553+18.59	557+54.04
505		PEB80FR-4-17	601+52.26	N 6,972,569.84	E 2,576,936.03	1° 56' 09.00" (LT)	5,000.00	84.47	168.93	600+67.79	602+36.72
506		PEB80FR-4-18	604+50.88	N 6,972,529.91	E 2,577,231.98	4° 54' 18.82" (RT)	5,000.00	214.16	428.06	602+36.72	606+64.78
507	PWB80FR-2 (40 MPH)	PWB80FR-2-20	527+07.73	N 6,974,153.33	E 2,569,700.91	2° 06' 30.57" (RT)	5,339.00	98.25	196.48	526+09.49	528+05.96
508		PWB80FR-2-21	528+97.97	N 6,974,113.07	E 2,569,886.86	2° 06' 30.57" (LT)	5,000.00	92.01	184.00	528+05.96	529+89.96
509		PWB80FR-2-22	580+33.03	N 6,973,212.02	E 2,574,942.27	0° 29' 12.58" (LT)	10,000.00	42.48	84.97	579+90.55	580+75.52
510		PWB80FR-2-23	600+85.58	N 6,972,869.04	E 2,576,965.96	2° 58' 09.82" (RT)	20,000.00	518.37	1,036.51	595+67.21	606+03.72
511		PWB80FR-2-24	613+90.73	N 6,972,584.54	E 2,578,239.96	5° 55' 12.92" (LT)	5,300.00	274.06	547.64	611+16.67	616+64.31
512		PWB80FR-2-25	621+23.49	N 6,972,499.39	E 2,578,968.25	9° 54' 12.21" (RT)	5,300.00	459.19	916.09	616+64.31	625+80.39
513	PEASTF (30 MPH)	PEASTF-1	20+36.19	N 6,974,286.81	E 2,570,947.71	10° 38' 17.44" (LT)	800.00	74.48	148.54	19+61.71	21+10.25
514	PRWXSH352 (40 MPH)	PRWXSH352-2	11+75.40	N 6,974,214.52	E 2,569,135.35	6° 22' 42.88" (LT)	1,050.00	58.51	116.89	11+16.89	12+33.79
515		PRWXSH352-3	18+03.97	N 6,974,104.20	E 2,569,754.28	4° 04' 28.13" (RT)	5,300.00	188.53	376.90	16+15.44	19+92.34
516		PRWXSH352-4	21+27.51	N 6,974,024.90	E 2,570,068.12	4° 04' 28.13" (LT)	3,800.00	135.17	270.23	19+92.34	22+62.57
517	PREESH352 (40 MPH)	PREESH352-2	12+53.01	N 6,974,029.65	E 2,569,066.95	9° 11' 51.49" (RT)	1,050.00	84.46	168.56	11+68.56	13+37.11
518		PREESH352-3	19+12.90	N 6,973,913.80	E 2,569,716.96	3° 47' 57.72" (LT)	5,300.00	175.79	351.45	17+37.11	20+88.56
519		PREESH352-4	22+14.60	N 6,973,880.64	E 2,570,016.96	3° 47' 57.72" (RT)	3,800.00	126.04	251.98	20+88.56	23+40.55
520	PRWELAWS (40 MPH)	PRWELAWS-1	11+91.98	N 6,973,645.80	E 2,572,021.15	5° 47' 03.50" (LT)	3,800.00	191.98	383.63	10+00.00	13+83.63
521		PRWELAWS-2	14+30.82	N 6,973,614.22	E 2,572,258.22	1° 01' 12.70" (RT)	5,300.00	47.19	94.37	13+83.63	14+78.00
522		PRWELAWS-3	15+40.84	N 6,973,597.76	E 2,572,367.01	1° 53' 41.14" (LT)	3,800.00	62.84	125.67	14+78.00	16+03.67
523		PRWELAWS-4	17+38.18	N 6,973,574.69	E 2,572,563.00	2° 54' 27.52" (RT)	5,300.00	134.51	268.96	16+03.67	18+72.63
524		PRWELAWS-5	23+14.06	N 6,973,478.45	E 2,573,130.85	9° 15' 35.57" (LT)	1,050.00	85.03	169.70	22+29.03	23+98.72
525		PRWELAWS-6	24+88.25	N 6,973,477.36	E 2,573,305.40	9° 44' 48.15" (RT)	1,050.00	89.52	178.62	23+98.72	25+77.34
526	PREXLAWS (40 MPH)	PREXLAWS-1	11+46.95	N 6,973,543.10	E 2,571,808.46	4° 25' 44.66" (RT)	3,800.00	146.95	293.75	10+00.00	12+93.75
527		PREXLAWS-2	16+41.90	N 6,973,397.22	E 2,572,281.58	7° 30' 59.72" (LT)	5,300.00	348.15	695.30	12+93.75	19+89.05
528		PREXLAWS-3	24+62.54	N 6,973,259.93	E 2,573,091.67	6° 07' 41.14" (RT)	1,050.00	56.21	112.30	24+06.34	25+18.64
529		PREXLAWS-4	25+74.84	N 6,973,229.42	E 2,573,199.86	6° 07' 41.14" (LT)	1,050.00	56.21	112.30	25+18.64	26+30.94
530	PRWXEASTF (40 MPH)	PRWXEASTF-1	10+82.87	N 6,973,161.03	E 2,575,087.56	9° 01' 31.23" (RT)	1,050.00	82.87	165.40	10+00.00	11+65.40
531		PRWXEASTF-2	12+48.27	N 6,973,108.04	E 2,575,244.60	9° 01' 31.23" (LT)	1,050.00	82.87	165.40	11+65.40	13+30.80
532		PRWXEASTF-3	20+71.33	N 6,972,970.45	E 2,576,056.43	5° 05' 53.29" (RT)	5,300.00	235.95	471.59	18+35.38	23+06.97
533		PRWXEASTF-4	24+76.14	N 6,972,867.53	E 2,576,448.26	5° 05' 53.29" (LT)	3,800.00	169.17	338.12	23+06.97	26+45.09
534	PREEEASTF (40 MPH)	PREEEASTF-1	10+64.93	N 6,972,896.02	E 2,575,167.04	7° 04' 38.07" (LT)	1,050.00	64.93	129.70	10+00.00	11+29.70
535		PREEEASTF-2	11+94.63	N 6,972,890.26	E 2,575,296.77	7° 04' 38.07" (RT)	1,050.00	64.93	129.70	11+29.70	12+59.39
536		PREEEASTF-3	16+26.21	N 6,972,818.12	E 2,575,722.45	4° 42' 44.20" (LT)	5,300.00	218.07	435.90	14+08.14	18+44.04
537		PREEEASTF-4	19+62.34	N 6,972,789.34	E 2,576,057.60	3° 33' 59.45" (RT)	3,800.00	118.31	236.54	18+44.04	20+80.58
538	PREBB (30 MPH)	PREBB-1	13+23.28	N 6,973,580.39	E 2,574,489.88	62° 19' 22.80" (RT)	350.00	211.65	380.71	11+11.64	14+92.35

RAMP GORE DETAILS

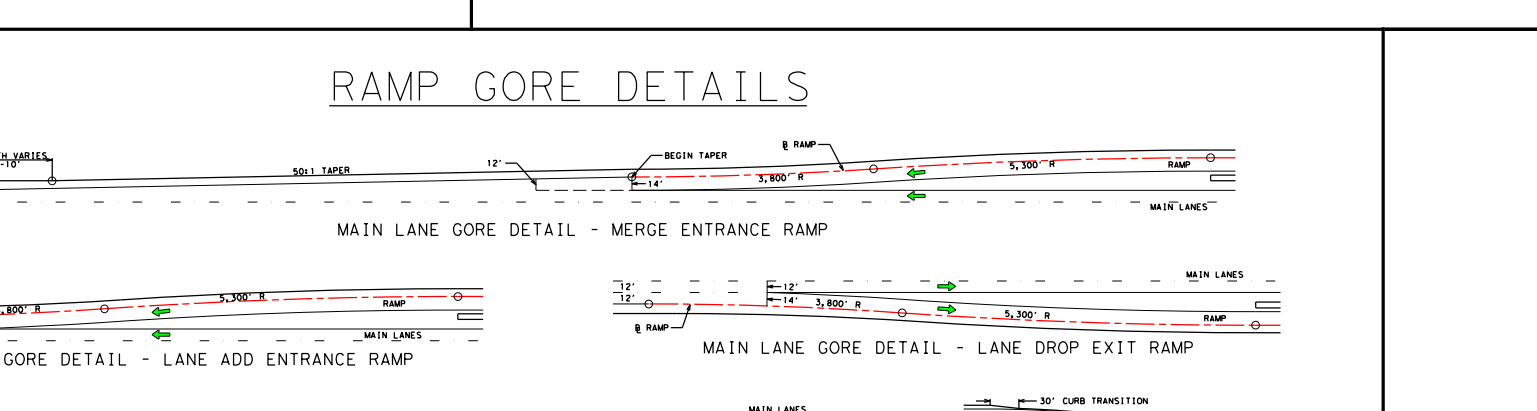

SUPERELEVATION

BASELINE	BEGIN TRANSITION STA	BEGIN TRANSITION e	END TRANSITION STA	END TRANSITION e
PEASTF (NB) (30 MPH)	14+00.00	1.63%	14+16.00	1.87%
	17+00.00	1.87%	18+98.00	-2.00%
PLAWS (NB) (30 MPH)	13+13.00	-2.00%	13+50.00	-0.50%
	15+75.00	-0.50%	16+00.00	0.50%
PLAWS (SB) (30 MPH)	12+89.00	2.00%	13+50.00	-0.50%
	15+75.00	-0.50%	16+00.00	0.50%
PEB80FR-4 (40 MPH)	606+78.00	-2.00%	607+00.00	-1.67%
	608+50.00	-1.67%	608+65.00	-2.00%
PWB80FR-2 (40 MPH)	537+20.00	2.00%	539+00.00	-2.00%
	539+60.00	-2.00%	543+05.00	2.00%

SUPERELEVATION SIGN CONVENTION

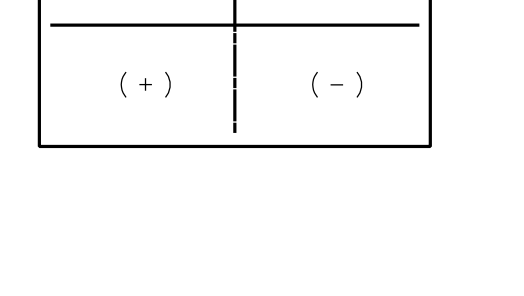

CONTROL OF ACCESS DETAILS

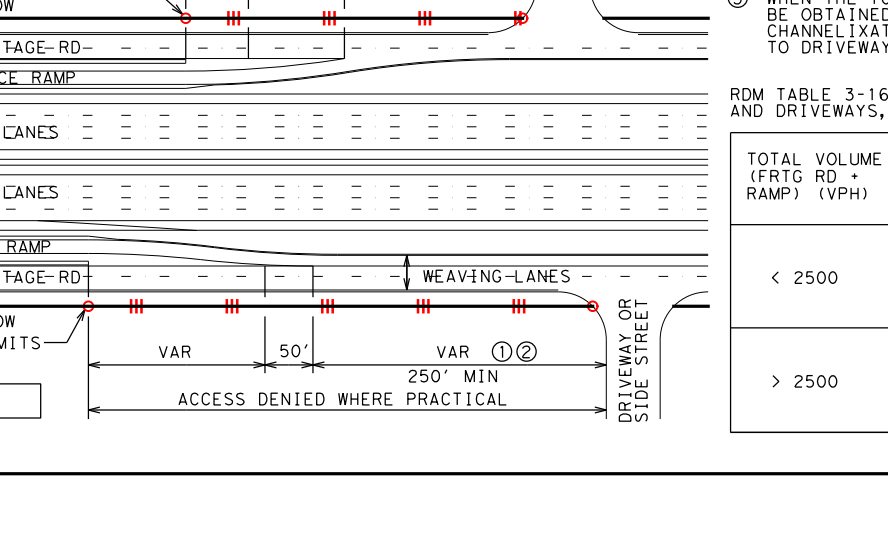

① FOR EXIT RAMP TO DRIVEWAY, SIDE STREET, OR CROSS STREET SPACINGS, SEE TABLE 3-16 (RDM).

② WHEN THE 250 FT SEPARATION DISTANCE CANNOT BE OBTAINED, CONSIDERATION SHOULD BE GIVEN TO CHANNELIZATION METHODS THAT WOULD RESTRICT ACCESS TO DRIVEWAYS WITHIN THE 250 FT SEPARATION DISTANCE.

③ WHEN THE 100 FT SEPARATION DISTANCE CANNOT BE OBTAINED, CONSIDERATION SHOULD BE GIVEN TO CHANNELIZATION METHODS THAT WOULD RESTRICT ACCESS TO DRIVEWAYS WITHIN THE 100 FT SEPARATION DISTANCE.

RDM TABLE 3-16: DESIRABLE SPACING BETWEEN EXIT RAMPS AND DRIVEWAYS, SIDE STREETS, OR CROSS STREETS

TOTAL VOLUME (FRTG RD + RAMP) (VPH)	DRIVEWAY OR SIDE STREET VOLUME (VPH)	SPACING (FT.) NUMBER OF WEAVING LANES 2	3	4
< 2500	< 250	460	460	560
	> 250	520	460	560
	> 750	790	460	560
	> 1000	1000	460	560
> 2500	< 250	920	460	560
	> 250	950	460	560
	> 750	1000	600	690
	> 1000	1000	1000	1000

TRAFFIC DIAGRAM

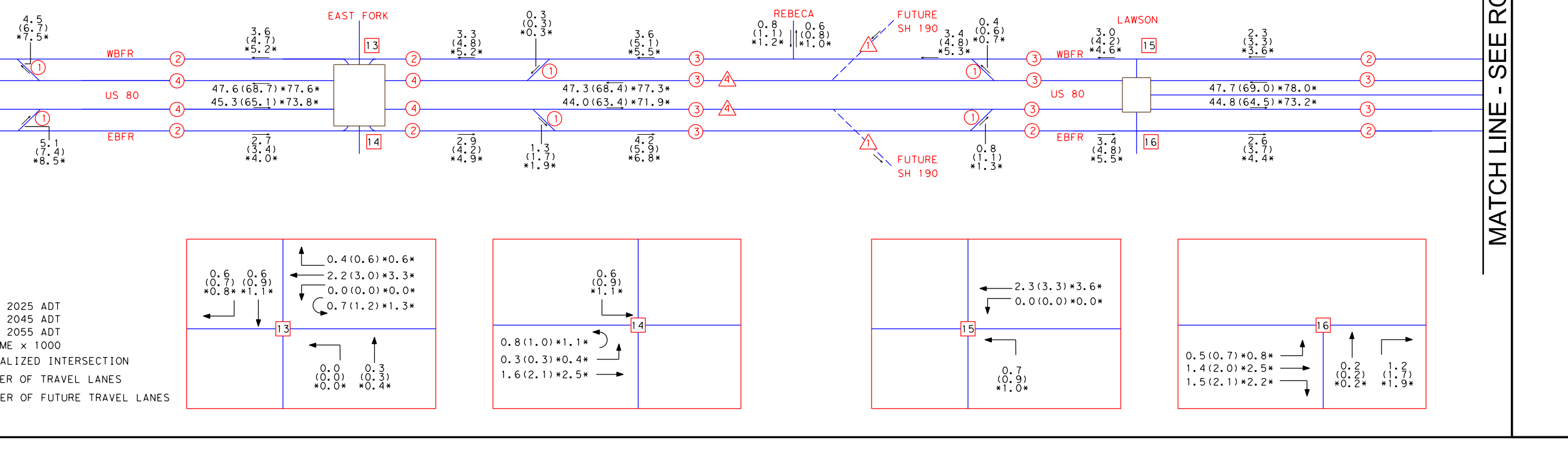

TEXAS DEPARTMENT OF TRANSPORTATION®
DALLAS DISTRICT
MOHAMED K. BUR, P.E., DISTRICT ENGINEER

DESIGN SCHEMATIC
US 80 PROJECT
FROM I-30 TO FM 460

DALLAS AND KAUFMAN COUNTIES, TEXAS
CSJ'S: 0095-02-096, 0095-02-107, 0095-03-080, 0095-03-085, 0095-10-033

JUNE 2018
ROLL 5 OF 12

LIMITS: I-30 TO FM 460
LENGTH: 11.04 MILES
FUNCTIONAL CLASS: URBAN FREEWAY
AVERAGE DAILY TRAFFIC: 99,600 (2025), 133,400 (2045)
DESIGN SPEEDS
MAIN LANES: 60 MPH
DIRECT CONNECTORS: 40 MPH
RAMPS: 40 MPH
FRONTAGE ROADS/BYPASSES/CONNECTORS: 40 MPH
LOCAL STREETS: 30 MPH
LOCAL STREET CONNECTORS: 20 MPH
TURNAROUNDS: 15 MPH

LOCATION MAP
N.T.S.

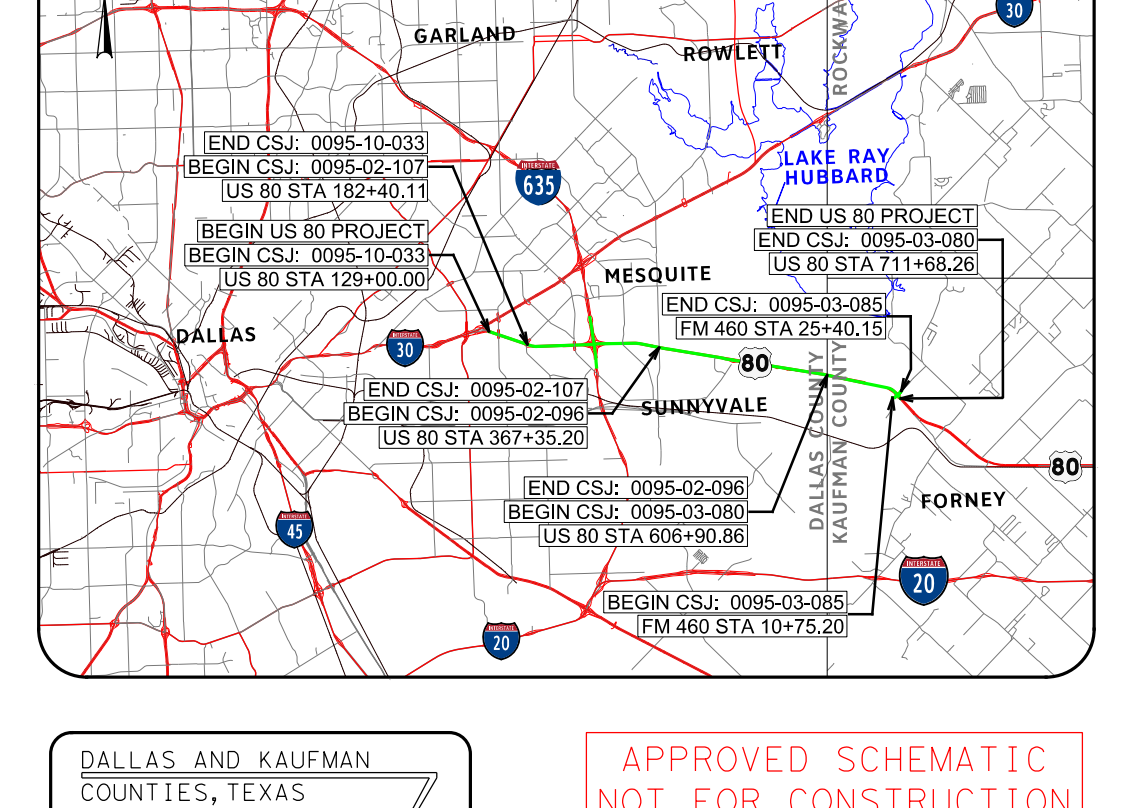

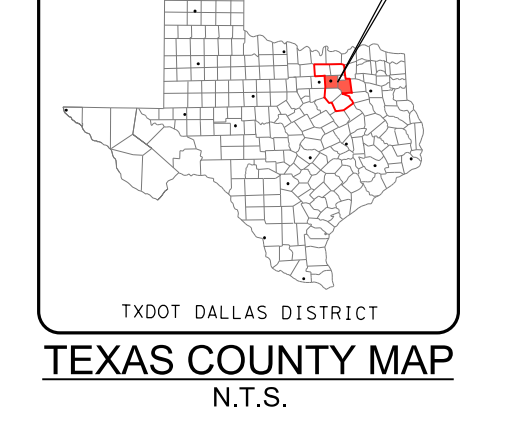

TEXAS COUNTY MAP
N.T.S.
VERTICAL SCALE: 0 10 20 30 40
HORIZONTAL SCALE: 0 100 200 300 400
APPROVED SCHEMATIC
NOT FOR CONSTRUCTION
THESE DOCUMENTS ARE FOR INTERIM REVIEW AND NOT INTENDED FOR REGULATORY APPROVAL, PERMIT, BIDDING OR CONSTRUCTION PURPOSES. THEY WERE PREPARED BY OR UNDER THE SUPERVISION OF:
MATTHEW G. CRAIG 69910 06/28/2018
JEREMY W. MCGAHAN 103650 06/29/2018
HALFF ASSOCIATES, INC.
TBPE FIRM #F-312
HALFF
1201 NORTH BOWSER ROAD
RICHARDSON, TEXAS 75081-2275
TEL (214) 346-6200
FAX (214) 739-0095
DATE SUBMITTED: JUNE 29, 2018
DATE APPROVED: AUGUST 24, 2018
© 2018 by Texas Department of Transportation all rights reserved

TEXAS DEPARTMENT OF TRANSPORTATION

DALLAS DISTRICT

MOHAMED K. BUR, P.E., DISTRICT ENGINEER

DESIGN SCHEMATIC
US 80 PROJECT
FROM I-30 TO FM 460

DALLAS AND KAUFMAN COUNTIES, TEXAS

CSJ'S: 0095-02-096, 0095-02-107, 0095-03-080, 0095-03-085, 0095-10-033

JUNE 2018

ROLL 6 OF 12

LIMITS	I-30 TO FM 460
FUNCTIONAL CLASS. (URBAN TYPICAL)	FREEWAY
AVERAGE DAILY TRAFFIC (ADT)	154,000 (2045)
DESIGN SPEED	60 MPH
DIRECT CONNECTS	60 MPH
FRONTAGE ROADS/BYPASSES/CONNECTORS	45 MPH
LOCAL STREETS	30 MPH
COMMUNITIES	15 MPH

LOCATION MAP



DALLAS AND KAUFMAN COUNTIES, TEXAS

TEXAS COUNTY MAP

N.T.S.

APPROVED SCHEMATIC
NOT FOR CONSTRUCTION

THIS DOCUMENT IS RELEASED FOR THE PURPOSE OF INTERIM REVIEW UNDER THE AUTHORITY OF MOHAMED K. BUR, P.E., DISTRICT ENGINEER, TEXAS DEPARTMENT OF TRANSPORTATION. IT IS NOT TO BE USED FOR BIDDING OR CONSTRUCTION PURPOSES.

HALFF

DATE SUBMITTED: JUNE 29, 2018

DATE APPROVED: AUGUST 24, 2018

0 500 1000 2000 3000 4000

HORIZONTAL SCALE: 1" = 1000'

© 2018 by Texas Department of Transportation; all rights reserved.

LEGEND

EXISTING ROW
EXISTING EASEMENT
EXISTING PROPERTY LINES
EXISTING CULVERT
EXISTING CONC SLOPE
EXISTING CITY/COUNTY/PLAN LIMITS
TREE REMOVAL
EXISTING FLOW/WATER FEATURES
EXISTING GUARDRAIL
EXISTING TOLL / CABLE / FENCE
EXISTING RAIL
EXISTING ELECTRIC LINE
EXISTING UNDERGRD CABLE LINE
EXISTING LIGHTING & UTILITY POLES
PROPOSED R/W
PROPOSED TEMPORARY R/W
PROPOSED PERMANENT EASEMENT
PROPOSED EDGE OF PAVEMENT
PROPOSED CURB
PROPOSED BRIDGE RAILINGS
PROPOSED BRIDGE CLASS
PROPOSED RETAINING WALL
PROPOSED NOISE WALL
PAVEMENT MARKINGS
PAVEMENT / MEDIAN TO BE REMOVED
EXISTING WATERLINES
EXISTING SANITARY SEWER LINE
EXISTING BRIDGE TO REMAIN
PROPOSED WATER LINES
PROPOSED SANITARY SEWER LINE
PROPOSED STORM SEWER
PROPOSED STORMDRAIN
PROPOSED PROJECT OF OTHERS
TEMPORAL EVACUATIONS
EXISTING GAS LINE

PARCEL ID
CURVE ID
EXISTING DRIVE/ CURB RAMP
PARALLEL CURB RAMP
DIRECTIONAL CURB RAMP

GENERAL NOTES

1. EXISTING UTILITIES SHOWN ON THE PLANS ARE APPROXIMATE LOCATIONS ONLY. THE CONTRACTOR SHALL VERIFY THE EXACT LOCATION OF ALL UTILITIES BEFORE BEGINNING CONSTRUCTION.
2. CONTRACTOR MAY HAVE ACCESS TO THE RIGHT OF WAY AND EASEMENTS AS SHOWN ON THE PLANS.
3. RESTRICTED USE ZONES ARE THE LANDSCAPE AREAS BETWEEN THE RIGHT OF WAY AND THE ADJACENT PROPERTY LINES.
4. ALL CONCRETE PAVEMENT SHALL BE REINFORCED AS SHOWN ON THE STANDARD DETAILS.
5. ALL BRIDGE RAIL TYPES TO BE DETERMINED.
6. ALIGNMENT SHOWN AT THE RIGHT OF WAY/EASEMENT LINE IS FOR REFERENCE PURPOSES ONLY.
7. TYPE "SS" CURB & GUTTER SHALL BE USED AT ALL LOCATIONS WHERE CURB & GUTTER IS REQUIRED. SEE THE STANDARD DETAILS FOR ADDITIONAL INFORMATION.
8. CONSTRUCTION OPERATIONS SHALL COMPLY WITH THE STORM WATER POLLUTION PREVENTION PLAN.
9. TEMPORARY EROSION CONTROL DEVICES SHALL BE INSTALLED PRIOR TO CONSTRUCTION.
10. ALL EXISTING SIGNS SCHEDULED FOR REMOVAL SHALL BE REMOVED AND DISPOSED OF BY THE CONTRACTOR.
11. ALL SIGNS SHALL BE ERECTED IN ACCORDANCE WITH THE MANUAL ON UNIFORM TRAFFIC CONTROL DEVICES.
12. ALL SIGNS SHALL BE RETROREFLECTIVE.
13. ALL SIGNS SHALL BE MOUNTED ON BREAKAWAY SUPPORTS.
14. ALL SIGNS SHALL BE ERECTED IN ACCORDANCE WITH THE STANDARD DETAILS.
15. ALL SIGNS SHALL BE ERECTED IN ACCORDANCE WITH THE STANDARD DETAILS.
16. ALL SIGNS SHALL BE ERECTED IN ACCORDANCE WITH THE STANDARD DETAILS.
17. ALL SIGNS SHALL BE ERECTED IN ACCORDANCE WITH THE STANDARD DETAILS.
18. ALL SIGNS SHALL BE ERECTED IN ACCORDANCE WITH THE STANDARD DETAILS.
19. ALL SIGNS SHALL BE ERECTED IN ACCORDANCE WITH THE STANDARD DETAILS.
20. ALL SIGNS SHALL BE ERECTED IN ACCORDANCE WITH THE STANDARD DETAILS.

TYPICAL SECTIONS



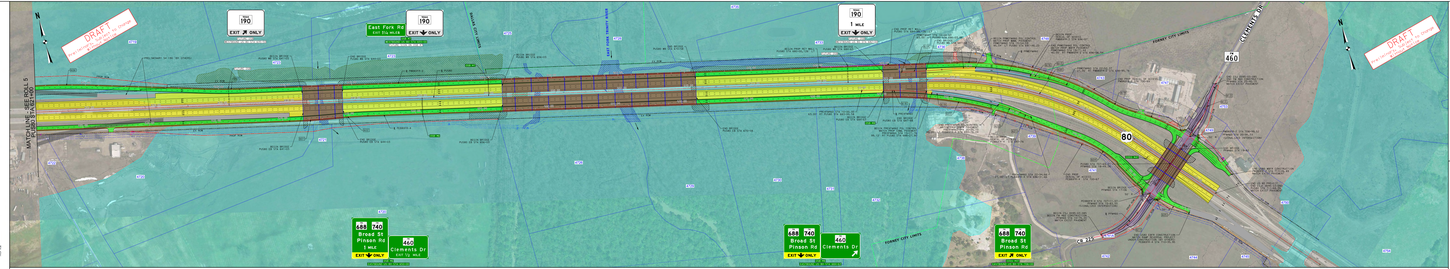

PUS80 - PROP US80 MAIN LANES (60 MPH)

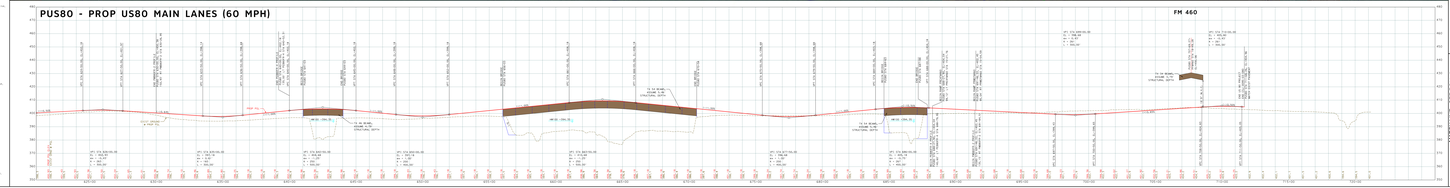

PROPERTY OWNERS



HORIZONTAL ALIGNMENT DATA



SUPERELEVATION



RAMP GORE DETAILS



STORAGE CAPACITY DETAILS



CONTROL OF ACCESS DETAILS



TRAFFIC DIAGRAM

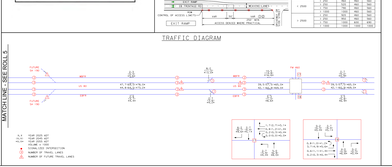

TEXAS DEPARTMENT OF TRANSPORTATION

DALLAS DISTRICT

MOHAMED K. BUR, P.E., DISTRICT ENGINEER

DESIGN SCHEMATIC
US 80 PROJECT
FROM I-30 TO FM 460

DALLAS AND KAUFMAN COUNTIES, TEXAS
CSJ'S: 0095-02-096, 0095-02-107, 0095-03-080, 0095-03-085, 0095-10-033

JUNE 2018
ROLL 6 OF 12

LIMITS: I-30 TO FM 460
FUNCTIONAL CLASS. (URBAN TYPICAL): FREEWAY
AVERAGE DAILY TRAFFIC (ADT): 154,000 (2045)
DESIGN SPEED: 60 MPH
DIRECT CONNECTS: 60 MPH
FRONTAGE ROADS/BYPASSES/CONNECTORS: 45 MPH
LOCAL STREETS: 30 MPH
COMMUNITIES: 15 MPH

LOCATION MAP

DALLAS AND KAUFMAN COUNTIES, TEXAS

TEXAS COUNTY MAP

N.T.S.

APPROVED SCHEMATIC
NOT FOR CONSTRUCTION

THIS DOCUMENT IS RELEASED FOR THE PURPOSE OF INTERIM REVIEW UNDER THE AUTHORITY OF MOHAMED K. BUR, P.E., DISTRICT ENGINEER, TEXAS DEPARTMENT OF TRANSPORTATION. IT IS NOT TO BE USED FOR BIDDING OR CONSTRUCTION PURPOSES.

HALFF

DATE SUBMITTED: JUNE 29, 2018

DATE APPROVED: AUGUST 24, 2018

0 500 1000 2000 3000 4000

HORIZONTAL SCALE: 1" = 1000'

© 2018 by Texas Department of Transportation; all rights reserved.

TEXAS DEPARTMENT OF TRANSPORTATION

DALLAS DISTRICT

MOHAMED K. BUR, P.E., DISTRICT ENGINEER

DESIGN SCHEMATIC
US 80 PROJECT
FROM I-30 TO FM 460

DALLAS AND KAUFMAN COUNTIES, TEXAS

CSJ'S: 0095-02-096, 0095-02-107, 0095-03-080, 0095-03-085, 0095-10-033

JUNE 2018

ROLL 7 OF 12

LIMITS	I-30 TO FM 460
FUNCTIONAL CLASS. (URBAN TYPE)	
AVERAGE DAILY TRAFFIC (2040)	
DESIGN YEAR	2040
MEDIAN TYPE	44' SMPD
DIRECT CONNECTORS	44' SMPD
	40' SMPD
FRONTAGE ROADS/BYPASSES/CONNECTORS	44' SMPD
	40' SMPD
LOCAL STREETS	44' SMPD
	40' SMPD

LOCATION MAP



TEXAS COUNTY MAP

N.T.S.

APPROVED SCHEMATIC
NOT FOR CONSTRUCTION

DATE SUBMITTED: JUNE 26, 2018

DATE APPROVED: AUGUST 24, 2018

HALFF

© 2018 by Texas Department of Transportation; all rights reserved.

LEGEND


EXISTING R/W
EXISTING EASEMENT
EXISTING CONTROLLED ACCESS
EXISTING CURB
EXISTING CURB RAMP
EXISTING CITY/COUNTY BOUNDARY LIMITS
TXDOT BOUNDARY
EXISTING FLOWLINE/ DITCHES
EXISTING EDGE OF PAVEMENT
EXISTING GUARDRAIL
EXISTING CONCRETE BARRIER
EXISTING CENTERLINE
EXISTING OVERHEAD UTILITY LINE
EXISTING UNDERGROUND UTILITY LINE
EXISTING CONCRETE PAVEMENT
EXISTING CONCRETE PAVEMENT REMOVAL
EXISTING ASPHALT PAVEMENT
EXISTING ASPHALT PAVEMENT REMOVAL
EXISTING RAIL ROAD
EXISTING RAIL ROAD SIGNAL
PROPOSED RAILROAD EASEMENT
PROPOSED EDGE OF PAVEMENT
PROPOSED CURB
PROPOSED CURB RAMP
PROPOSED RETAINING WALL
PROPOSED NOISE WALL
PROPOSED RIGHT OF WAY
PAVEMENT MARKING TO BE REMOVED
EXISTING CONCRETE MEDIANS
EXISTING CONCRETE MEDIAN OF SAN
EXISTING BRIDGE TO REMAIN
PROPOSED BRIDGE
PROPOSED MAIN LANES
PROPOSED RAMP
PROPOSED FRONTAGE ROAD/BYPASSES
PROPOSED CROSS STREET
PROPOSED SIDEWALK
PROPOSED LIMITS OF GRADING
PROPOSED SLOPE PAVEMENT
PROPOSED SLOPE PAVEMENT
PROPOSED SLOPE PAVEMENT

TEXAS DEPARTMENT OF TRANSPORTATION

DALLAS DISTRICT

MOHAMED K. BUR, P.E., DISTRICT ENGINEER

DESIGN SCHEMATIC
US 80 PROJECT
FROM I-30 TO FM 460

DALLAS AND KAUFMAN COUNTIES, TEXAS
CSJ'S: 0095-02-096, 0095-02-107,
0095-03-080, 0095-03-085, 0095-10-033

JUNE 2018
ROLL 8 OF 12

LIMITS	I-30 TO FM 460
FUNCTIONAL CLASS. (URBAN TYPICAL)	
AVERAGE DAILY TRAFFIC (ADT)	15,500 (2045)
DESIGN SPEED	65 MPH
DIRECT CONNECTORS	65 MPH
FRONTAGE ROADS/BYPASSES/CONNECTORS	40 MPH
RAMPS	45 MPH
LOCAL STREETS	30 MPH
ROUNDABOUTS	15 MPH

LOCATION MAP



TEXAS AND COUNTIES



TEXAS COUNTY MAP
N.T.S.

APPROVED SCHEMATIC
NOT FOR CONSTRUCTION

HALFF
HALFF ASSOCIATES, INC.
TBPE FIRM NO. F-312
TBPLS FIRM NO. 10029600

DATE SUBMITTED: JUNE 29, 2018

DATE APPROVED: AUGUST 24, 2018

© 2018 by Texas Department of Transportation; all rights reserved.

PNB635FR - NB IH 635 FRONTAGE ROAD (40 MPH)



PDS635E80 - PROP DIRECT CONNECTOR FROM SB IH 635 TO EB US 80 (40 MPH)



PDN635W80 - PROP DIRECT CONNECTOR FROM NB IH 635 TO WB US 80 (40 MPH)



PDE80N635 - PROP DIRECT CONNECTOR FROM EB US 80 TO NB IH 635 (40 MPH)



PDW80N635 - PROP DIRECT CONNECTOR FROM WB US 80 TO NB IH 635 (40 MPH)

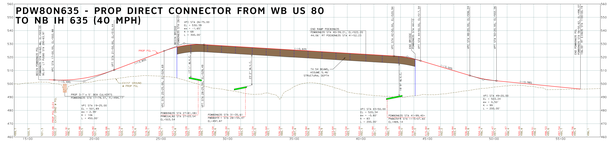

PDS635W80 - PROP DIRECT CONNECTOR FROM SB IH 635 TO WB US 80 (40 MPH)



PDE80S635 - PROP DIRECT CONNECTOR FROM EB US 80 TO SB IH 635 (40 MPH)



PCE80S635 - EB FR CONN TO SB 635 FR (40 MPH)

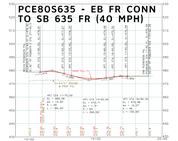

PCW80N635 - WB FR CONNECTOR TO NB 635 FR (40 MPH)

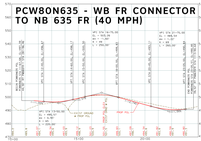

PCS635W80- SB 635 FR CONNECTOR TO WB FR (40 MPH)

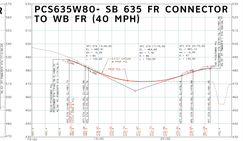

PSB635FR - SB IH 635 FRONTAGE ROAD (40 MPH)



PDW80S635 - PROP DIRECT CONNECTOR FROM WB US 80 TO SB IH 635 (40 MPH)



PDN635E80 - PROP DIRECT CONNECTOR FROM NB IH 635 TO EB US 80 (40 MPH)

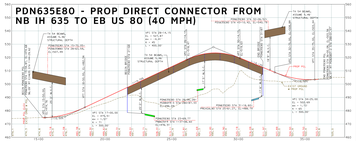

TEXAS DEPARTMENT OF TRANSPORTATION

DALLAS DISTRICT

MOHAMED K. BUR, P.E., DISTRICT ENGINEER

DESIGN SCHEMATIC
US 80 PROJECT
FROM I-30 TO FM 460

DALLAS AND KAUFMAN COUNTIES, TEXAS
CSJ'S: 0095-02-096, 0095-02-107,
0095-03-080, 0095-03-085, 0095-10-033

JUNE 2018
ROLL 8 OF 12

LOCATION MAP

TEXAS AND COUNTIES

TEXAS COUNTY MAP
N.T.S.

APPROVED SCHEMATIC
NOT FOR CONSTRUCTION

HALFF
HALFF ASSOCIATES, INC.
TBPE FIRM NO. F-312
TBPLS FIRM NO. 10029600

DATE SUBMITTED: JUNE 29, 2018

DATE APPROVED: AUGUST 24, 2018

© 2018 by Texas Department of Transportation; all rights reserved.

TEXAS DEPARTMENT OF TRANSPORTATION

DALLAS DISTRICT

MOHAMED K. BUR, P.E., DISTRICT ENGINEER

DESIGN SCHEMATIC
US 80 PROJECT
FROM I-30 TO FM 460

DALLAS AND KAUFMAN COUNTIES, TEXAS
CSJ'S: 0095-02-096, 0095-02-107,
0095-03-080, 0095-03-085, 0095-10-033

JUNE 2018
ROLL 9 OF 12

LIMITS	I-30 TO FM 460
FUNCTIONAL CLASS.	URBAN FREEWAY
AVERAGE DAILY TRAFFIC (2040)	215,000
DESIGN SPEED	65 MPH
POSTED SPEED	60 MPH
DIRECT CONNECTORS	45 MPH
FRONTAGE ROADS/BYPASSES/CONNECTORS	40 MPH
RAMPS	40 MPH
LOCAL STREETS	30 MPH
TURNAROUNDS	15 MPH

LOCATION MAP



TEXAS COUNTY MAP
N.T.S.



APPROVED SCHEMATIC
NOT FOR CONSTRUCTION

HALFF
HALFF ASSOCIATES, INC.
TBPE FIRM NO. F-312
TBPLS FIRM NO. 10029600

DATE SUBMITTED: JUNE 26, 2018

DATE APPROVED: AUGUST 24, 2018

HORIZONTAL SCALE: 0 50 100 200 400

© 2018 by Texas Department of Transportation; all rights reserved.

PWB80FR-1 - WB US 80 FRONTAGE ROAD - SEGMENT 1 (40 MPH)

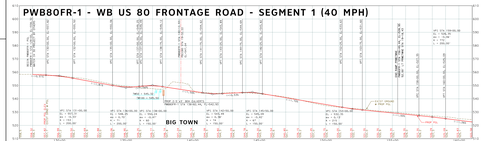

PWB80FR-1 - WB US 80 FRONTAGE ROAD - SEGMENT 1 (40 MPH)



PWB80FR-1 - WB US 80 FRONTAGE ROAD - SEGMENT 1 (40 MPH)

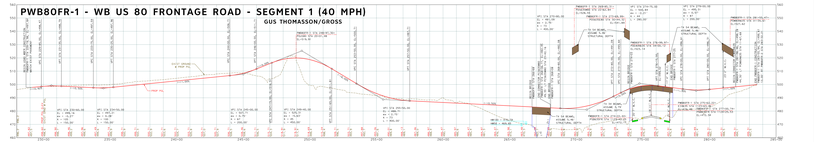

PRWETWNE - WB ENTRANCE FROM TOWN EAST (40 MPH)

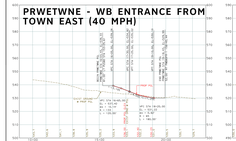

PREXTWNE - EB EXIT TO TOWN EAST (40 MPH)



PRWXBIG80 - WB EXIT TO BIG TOWN (40 MPH)



PREEBIG80 - EB ENTRANCE FROM BIG TOWN (40 MPH)



PREXGUS80 - EB EXIT TO GUS THOMASSON (40 MPH)

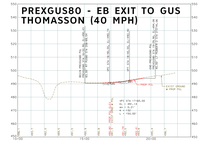

PRWXTWNE - WB EXIT TO TOWN EAST (40 MPH)

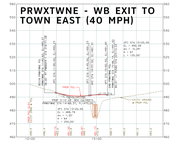

PRWEGUS80 - WB ENTRANCE FROM GUS THOMASSON (40 MPH)



PREETWNE - EB ENTRANCE FROM TOWN EAST (40 MPH)

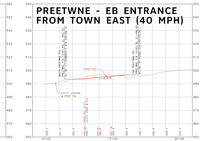

PCTWNEWBFR - TOWN EAST CONNECTOR TO WB FR (20 MPH)



PCWBFRTWNE - WB FR CONNECTOR TO TOWN EAST (20 MPH)



PBIG80 - BIG TOWN (30 MPH)



PEB80FR-1 - EB US 80 FRONTAGE ROAD - SEGMENT 1 (40 MPH)

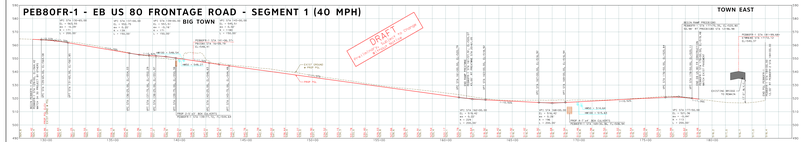

PEB80FR-2 - EB US 80 FRONTAGE ROAD - SEGMENT 2 (40 MPH)



TEXAS DEPARTMENT OF TRANSPORTATION

DALLAS DISTRICT

MOHAMED K. BUR, P.E., DISTRICT ENGINEER

DESIGN SCHEMATIC
US 80 PROJECT
FROM I-30 TO FM 460

DALLAS AND KAUFMAN COUNTIES, TEXAS
CSJ'S: 0095-02-096, 0095-02-107,
0095-03-080, 0095-03-085, 0095-10-033

JUNE 2018
ROLL 9 OF 12

LOCATION MAP

TEXAS COUNTY MAP
N.T.S.

APPROVED SCHEMATIC
NOT FOR CONSTRUCTION

HALFF
HALFF ASSOCIATES, INC.
TBPE FIRM NO. F-312
TBPLS FIRM NO. 10029600

DATE SUBMITTED: JUNE 26, 2018

DATE APPROVED: AUGUST 24, 2018

HORIZONTAL SCALE: 0 50 100 200 400

TEXAS DEPARTMENT OF TRANSPORTATION

DALLAS DISTRICT

MOHAMED K. BUR, P.E., DISTRICT ENGINEER

DESIGN SCHEMATIC
US 80 PROJECT
FROM I-30 TO FM 460

DALLAS AND KAUFMAN COUNTIES, TEXAS
CSJ'S: 0095-02-096, 0095-02-107,
0095-03-080, 0095-03-085, 0095-10-033

JUNE 2018
ROLL 10 OF 12

LIMITS	I-30 TO FM 460
FUNCTIONAL CLASS. (URBAN TYPICAL)	
AVERAGE DAILY TRAFFIC (ADT)	15,500 (2045)
DESIGN SPEED	40 MPH
DIRECT CONNECTS	40 MPH
FRONTAGE ROADS/BYPASSES/CONNECTORS	40 MPH
RAMPS	40 MPH
LOCAL STREETS	30 MPH
COMMUNITIES	30 MPH

LOCATION MAP



DALLAS AND KAUFMAN COUNTIES, TEXAS

TEXAS COUNTY MAP
N.T.S.

APPROVED SCHEMATIC
NOT FOR CONSTRUCTION

THIS DESIGN SCHEMATIC WAS DEVELOPED FOR PLANNING PURPOSES ONLY AND IS NOT INTENDED FOR CONSTRUCTION, BIDDING OR PERMIT PURPOSES.

DATE OF PLANNING APPROVAL: _____

DISTRICT ENGINEER: _____

HALFF
HALFF ASSOCIATES, INC.
TBPE FIRM NO. F-312
TBPLS FIRM NO. 10029600

DATE SUBMITTED: JUNE 26, 2018

DATE APPROVED: AUGUST 24, 2018

HORIZONTAL SCALE
1" = 400'

© 2018 by Texas Department of Transportation (or Transportation Authority) all rights reserved

PWB80FR-2 - WB US 80 FRONTAGE ROAD - SEGMENT 2 (40 MPH)



PBELT - BELT LINE (30 MPH)



PBWFRGAL - WB BYPASS THROUGH GALLOWAY (40 MPH)



TEXAS DEPARTMENT OF TRANSPORTATION

DALLAS DISTRICT

MOHAMED K. BUR, P.E., DISTRICT ENGINEER

DESIGN SCHEMATIC
US 80 PROJECT
FROM I-30 TO FM 460

DALLAS AND KAUFMAN COUNTIES, TEXAS
CSJ'S: 0095-02-096, 0095-02-107,
0095-03-080, 0095-03-085, 0095-10-033

JUNE 2018
ROLL 10 OF 12

LOCATION MAP

TEXAS COUNTY MAP
N.T.S.

APPROVED SCHEMATIC
NOT FOR CONSTRUCTION

THIS DESIGN SCHEMATIC WAS DEVELOPED FOR PLANNING PURPOSES ONLY AND IS NOT INTENDED FOR CONSTRUCTION, BIDDING OR PERMIT PURPOSES.

DATE OF PLANNING APPROVAL: _____

DISTRICT ENGINEER: _____

HALFF
HALFF ASSOCIATES, INC.
TBPE FIRM NO. F-312
TBPLS FIRM NO. 10029600

DATE SUBMITTED: JUNE 26, 2018

DATE APPROVED: AUGUST 24, 2018

HORIZONTAL SCALE
1" = 400'

© 2018 by Texas Department of Transportation (or Transportation Authority) all rights reserved

TEXAS DEPARTMENT OF TRANSPORTATION

DALLAS DISTRICT

MOHAMED K. BUR, P.E., DISTRICT ENGINEER

DESIGN SCHEMATIC
US 80 PROJECT
FROM I-30 TO FM 460

DALLAS AND KAUFMAN COUNTIES, TEXAS
CSJ'S: 0095-02-096, 0095-02-107,
0095-03-080, 0095-03-085, 0095-10-033

JUNE 2018
ROLL 11 OF 12

LIMITS	I-30 TO FM 460
FUNCTIONAL CLASS. (URBAN TYPICAL)	
AVERAGE DAILY TRAFFIC (2040)	75,000 - 120,000
DESIGN SPEED	60 MPH
MAIN LANES	60 MPH
DIRECT CONNECTORS	60 MPH
FRONTAGE ROADS/BYPASSES/CONNECTORS	40 MPH
RAMPS	40 MPH
LOCAL STREETS	30 MPH
CONNECTIONS	15 MPH

LOCATION MAP



DALLAS AND KAUFMAN COUNTIES, TEXAS

TEXAS COUNTY MAP
N.T.S.

APPROVED SCHEMATIC
NOT FOR CONSTRUCTION

THESE PLANS ARE PRELIMINARY AND ARE NOT TO BE USED FOR CONSTRUCTION, BIDDING OR PERMIT PURPOSES.

DATE SUBMITTED: JUNE 26, 2018

DATE APPROVED: AUGUST 24, 2018

HALFF
HALFF ASSOCIATES, INC.
TBPE FIRM NO. F-312
TBPLS FIRM NO. 10029600

© 2018 by Texas Department of Transportation; all rights reserved.

PWB80FR-2 - WB US 80 FRONTAGE ROAD - SEGMENT 2 (40 MPH)



PWB80FR-2 - WB US 80 FRONTAGE ROAD - SEGMENT 2 (40 MPH)



PRWXBELT - WB EXIT TO BELT LINE (40 MPH)



PREEBELT - EB ENTRANCE TO BELT LINE (40 MPH)



PRWEEASTF - WB ENTRANCE FROM EAST FORK (40 MPH)

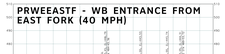

PREXEASTF - EB EXIT TO EAST FORK (40 MPH)



PRWXSH352 - WB EXIT TO SH 352 (40 MPH)



PREESH352 - EB ENTRANCE FROM SH 352 (40 MPH)



PRWELAWS - WB ENTRANCE FROM LAWSON (40 MPH)



PREXLAWS - EB EXIT TO LAWSON (40 MPH)



PEASTF - EAST FORK (30 MPH)



PEB80FR-4 - EB US 80 FRONTAGE ROAD - SEGMENT 4 (40 MPH)



PEB80FR-4 - EB US 80 FRONTAGE ROAD - SEGMENT 4 (40 MPH)



TEXAS DEPARTMENT OF TRANSPORTATION

DALLAS DISTRICT

MOHAMED K. BUR, P.E., DISTRICT ENGINEER

DESIGN SCHEMATIC
US 80 PROJECT
FROM I-30 TO FM 460

DALLAS AND KAUFMAN COUNTIES, TEXAS
CSJ'S: 0095-02-096, 0095-02-107,
0095-03-080, 0095-03-085, 0095-10-033

JUNE 2018
ROLL 11 OF 12

LOCATION MAP

TEXAS COUNTY MAP
N.T.S.

APPROVED SCHEMATIC
NOT FOR CONSTRUCTION

THESE PLANS ARE PRELIMINARY AND ARE NOT TO BE USED FOR CONSTRUCTION, BIDDING OR PERMIT PURPOSES.

DATE SUBMITTED: JUNE 26, 2018

DATE APPROVED: AUGUST 24, 2018

HALFF
HALFF ASSOCIATES, INC.
TBPE FIRM NO. F-312
TBPLS FIRM NO. 10029600

© 2018 by Texas Department of Transportation; all rights reserved.

TEXAS DEPARTMENT OF TRANSPORTATION

DALLAS DISTRICT

MOHAMED K. BUR, P.E., DISTRICT ENGINEER

DESIGN SCHEMATIC
US 80 PROJECT
FROM I-30 TO FM 460

DALLAS AND KAUFMAN COUNTIES, TEXAS
CSJ'S: 0095-02-096, 0095-02-107,
0095-03-080, 0095-03-085, 0095-10-033

JUNE 2018
ROLL 12 OF 12

LIMITS	I-30 TO FM 460
FUNCTIONAL CLASS.	URBAN FREEWAY
AVERAGE DAILY TRAFFIC	151,500 (2040)
DESIGN SPEED	65 MPH
DIRECT CONNECTS	65 MPH
FRONTAGE ROADS/BYPASSES/CONNECTORS	40 MPH
RAMPS	40 MPH
LOCAL STREETS	30 MPH
TURNAROUNDS	15 MPH

LOCATION MAP



DALLAS AND KAUFMAN COUNTIES, TEXAS



TEXAS COUNTY MAP
N.T.S.

APPROVED SCHEMATIC
NOT FOR CONSTRUCTION

DATE
SUBMITTED: JUNE 29, 2018

DATE
APPROVED: AUGUST 24, 2018

HALFF
HALFF ASSOCIATES, INC.
TBPE FIRM NO. F-312
TBPLS FIRM NO. 10029600

© 2018 by Texas Department of Transportation; all rights reserved.

PWB80FR-2 - WB US 80 FRONTAGE ROAD - SEGMENT 2 (40 MPH)



PTWNC-U - U-TURN AT TOWNE CENTRE (15 MPH)



PREBB - REBBECA RD (30 MPH)



PRWXEASTF - WB EXIT TO EAST FORK (40 MPH)

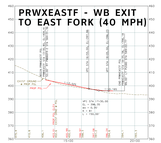

PREEEASTF - EB ENTRANCE FROM EAST FORK(40MPH)



PRWEFM460 - WB ENTRANCE FROM FM 460 (40 MPH)



PREXFM460 - EB EXIT TO FM 460 (40 MPH)

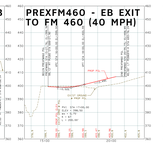

PLAWS - LAWSON (30 MPH)



PFM460 - FM 460 (30 MPH)

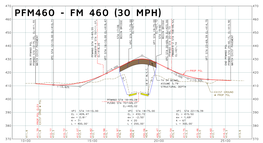

PRSXTWNC - SB EXIT TO TOWNE CENTER (40 MPH)



PRSETWNE - SB ENTRANCE FROM TOWN EAST (40 MPH)



PBNFRTWNC - NB FR BYPASS THROUGH TOWNE CENTRE (40 MPH)



PRNXTWNC - NB EXIT TO TOWN CENTER (40 MPH)



PRSETWNC - SB ENTRANCE FROM TOWN CENTRE (40 MPH)



PGROSS-U - U-TURN AT GROSS ROAD (15 MPH)



PEB80FR-4 - EB US 80 FRONTAGE ROAD - SEGMENT 4 (40 MPH)



PRNEGROS -NB ENTRANCE FROM GROSS (40 MPH)



PRSXGROS - SB EXIT TO GROSS (40 MPH)

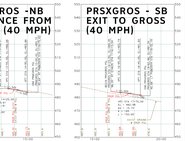

TEXAS DEPARTMENT OF TRANSPORTATION

DALLAS DISTRICT

MOHAMED K. BUR, P.E., DISTRICT ENGINEER

DESIGN SCHEMATIC
US 80 PROJECT
FROM I-30 TO FM 460

DALLAS AND KAUFMAN COUNTIES, TEXAS
CSJ'S: 0095-02-096, 0095-02-107,
0095-03-080, 0095-03-085, 0095-10-033

JUNE 2018
ROLL 12 OF 12

LOCATION MAP

DALLAS AND KAUFMAN COUNTIES, TEXAS

TEXAS COUNTY MAP
N.T.S.

APPROVED SCHEMATIC
NOT FOR CONSTRUCTION

DATE
SUBMITTED: JUNE 29, 2018

DATE
APPROVED: AUGUST 24, 2018

HALFF
HALFF ASSOCIATES, INC.
TBPE FIRM NO. F-312
TBPLS FIRM NO. 10029600

© 2018 by Texas Department of Transportation; all rights reserved.