STATE OF TEXAS
DEPARTMENT OF TRANSPORTATION
DALLAS DISTRICT

KAUFMAN COUNTY

DESIGN SCHEMATIC

WILLIAM L. HALE, P.E.
DISTRICT ENGINEER

FM 148
WIDEN EXISTING 2 LANE FACILITY TO 4 LANES

CSJ: 0751-01-044

FROM: IH 20
TO: SPUR 557

NET LENGTH OF PROJECT: 0.659 MILE

FUNCTIONAL CLASSIFICATION:
URBAN COLLECTOR STREET

DESIGN SPEED
FM 148 = 40 MPH
SPUR 557 EB RAMP = 45 MPH
ADT (2011) = 11,000
ADT (2031) = 21,500
JUNE 2011

LOCATION MAP

PREPARED BY:
CIVIL ASSOCIATES, INC.

KENNETH E. GOTTLEABER, P.E.

SERIAL NO. 81759
JUNE 2011

CIVIL ASSOCIATES, INC.
1721 Northwest Highway
Garland, Texas 75041

TBPE REG. NO. F-8383

ROLL 1 OF 1

LEGEND

- PROPOSED FM 148
- PROPOSED 5' SIDEWALK
- EXISTING ROW
- PROPOSED ROW
- EXISTING ACCESS CONTROL
- PROPOSED ACCESS CONTROL

HORIZONTAL SCALE: 1" = 100'
VERTICAL SCALE: 1" = 10'

THIS DOCUMENT IS RELEASED FOR THE PURPOSE OF REVIEW ONLY. IT IS NOT INTENDED FOR CONSTRUCTION, BIDDING OR PERMIT PURPOSES.

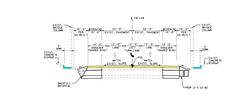

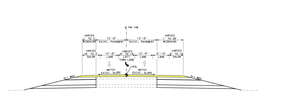

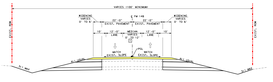







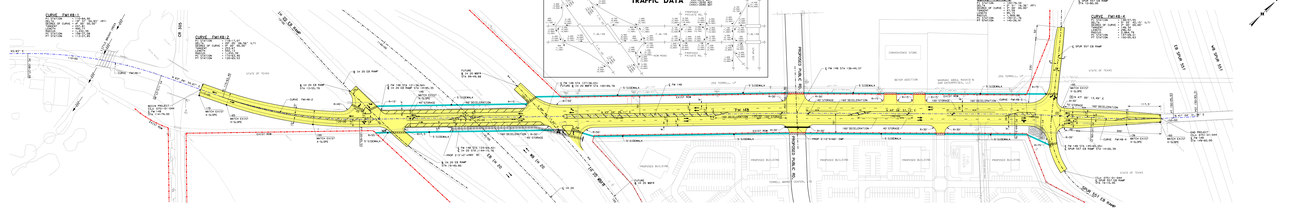

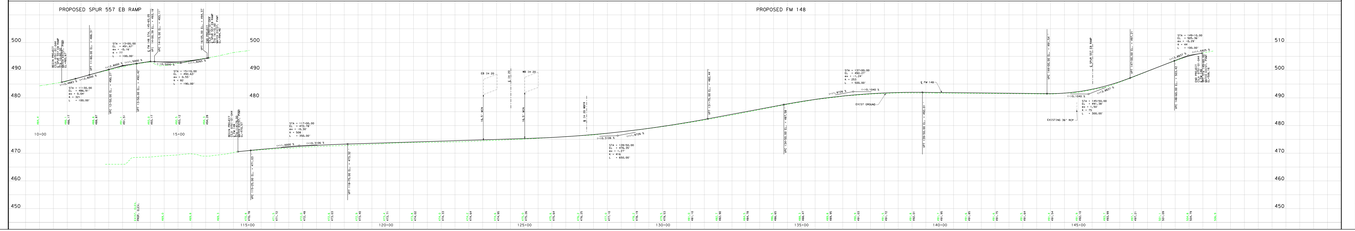

STATE OF TEXAS
DEPARTMENT OF TRANSPORTATION
DALLAS DISTRICT

KAUFMAN COUNTY

DESIGN SCHEMATIC

WILLIAM L. HALE, P.E.
DISTRICT ENGINEER

FM 148
WIDEN EXISTING 2 LANE FACILITY TO 4 LANES

CSJ: 0751-01-044

FROM: IH 20
TO: SPUR 557

NET LENGTH OF PROJECT: 0.659 MILE

FUNCTIONAL CLASSIFICATION:
URBAN COLLECTOR STREET

DESIGN SPEED
FM 148 = 40 MPH
SPUR 557 EB RAMP = 45 MPH
ADT (2011) = 11,000
ADT (2031) = 21,500
JUNE 2011

LOCATION MAP

PREPARED BY:
CIVIL ASSOCIATES, INC.

KENNETH E. GOTTLEABER, P.E.

SERIAL NO. 81759
JUNE 2011

CIVIL ASSOCIATES, INC.
1721 Northwest Highway
Garland, Texas 75041

TBPE REG. NO. F-8383

ROLL 1 OF 1