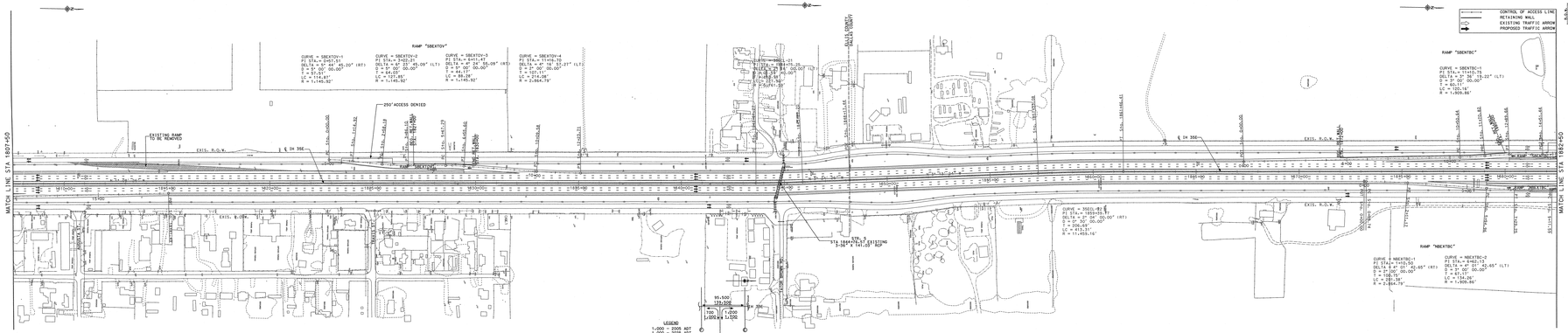

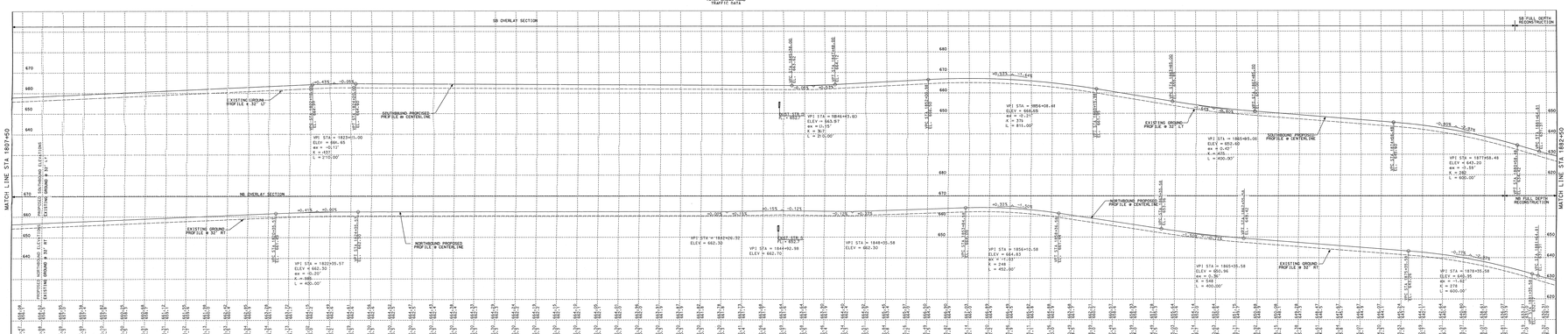

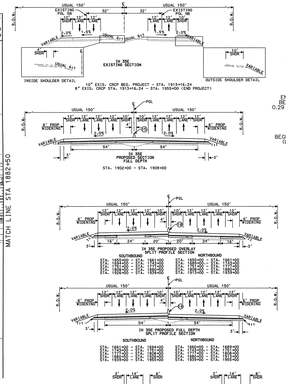

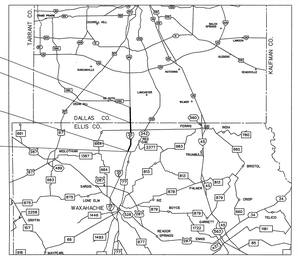
END PROJECT CSJ 0442-02-127
END PROJECT CSJ 0442-03-031
BEGIN PROJECT CSJ 0442-02-127
DALLAS/ELLIS COUNTY LINE
TO 0.5 MIN. OF PANDERVILLE
END PROJECT CSJ 0048-04-074
BEGIN PROJECT CSJ 0442-03-031
0.29 MIN. OF US77 TO DALLAS/ELLIS COUNTY LINE
BEGIN PROJECT CSJ 0048-04-074
US77 BRIDGE REPLACEMENT
0.18 MI. S. OF US77
TO 0.29 MIN. OF US77
DALLAS/ELLIS COUNTY
SCALE: 0 1 2 MILES
DALLAS DISTRICT
TARRANT CO.
KAUFMAN CO.
DALLAS CO.
ELLIS CO.
WAXAHACHIE
ENNIS
MIDLOTHIAN
CEDAR HILL
DESOTO
LANCASTER
GLENN HEIGHTS
FERRIS
BRISTOL
OVILLA
ROCKETT
TRUMBULL
MAYPEARL
CEDAR VALLEY
RED OAK
HOLBROOK
PALMER
ALMA
BUTCHER
MOTLEY
ROCKY HILL
MARSHALL CREEK
RAMAH
BARDWELL
GRAND PRAIRIE
DUNCANVILLE
LAKE RIDGE
WILMER
HUTCHINS
SOUTH DALLAS
OAK CLIFF
DALLAS
MESQUITE
SEAGOVILLE
TALTY
TERRELL
KAUFMAN
FORNEY
CRANDALL
ROSEBUD
MERTENS
ALVARADO
ROCKWALL
ROYSE CITY
WEST TEXAS
EAST TEXAS
SOUTH TEXAS
NORTH TEXAS
CENTRAL TEXAS
PANHANDLE
SOUTHWEST
SOUTHEAST
NORTHWEST
NORTHEAST
BIG BEND
PECOS
ABILENE
WICHITA FALLS
LUBBOCK
AMARILLO
SAN ANGELO
BROWNWOOD
WACO
TYLER
LONGVIEW
PARIS
ODESSA
MIDLAND
SAN ANTONIO
AUSTIN
CORPUS CHRISTI
LAREDO
BRYAN
HOUSTON
BEAUMONT
LAKE JACKSON
PORT ARTHUR
LAMPASAS
BURNET
KERRVILLE
FREDERICKSBURG
BOERNE
SEGUIN
GONZALES
LULING
CUERO
VICTORIA
BEEVILLE
ALICE
KINGSVILLE
CORPUS CHRISTI
PORT ISABEL
BROWNSVILLE
MCALLEN
EDINBURG
PHARR
HARLINGEN
SAN BENITO
RAYMONDVILLE
DEL RIO
EAGLE PASS
UVALDE
PECOS
MARFA
ALPINE
FORT STOCKTON
MONAHANS
KERMIT
MIDLAND
ODESSA
BIG SPRING
SNYDER
ROBY
ANSON
HAMLIN
SWEETWATER
ABILENE
BRECKENRIDGE
EASTLAND
CISCO
COLEMAN
BROWNWOOD
MENARD
MASON
FREDERICKSBURG
KERRVILLE
HONDO
PLEASANTON
JOURDANTON
POTEET
ELMENDORF
LAVERNIA
NIXON