Texas Department of Transportation

William L. Hale, P.E.
District Engineer
Dallas District

Schematic Layout of Proposed Lake Ridge Parkway (September 2004)

CSJ: 0918-45-608
Tarrant County and Dallas County

Scale: Horizontal - 1" = 100'
Vertical - 1" = 10'

ROLL 2 OF 3

TABLE OF CONTENTS

ROLL 1 OF 3 - Plan/Profile from Beginning to Sta. 60+00.00
ROLL 2 OF 3 - Plan/Profile from Sta. 60+00.00 to End
ROLL 3 OF 3 - Plans/Profiles for Matthew Road, Bardin Road, and Great Southwest Parkway

- Limits - From: South of Great Southwest Parkway
  To: IH 20 South Frontage Road
  Design Speed: 45 mph
  Functional Classification: Urban Arterial
- Total Project Length: 1.98 Miles

Proposed Lake Ridge Parkway
PROJECTED TRAFFIC DATA
PROJECT ADT = 29,700 vpd (YEAR 2025)
ADT = Average Daily Traffic
vpd = Vehicles Per Day

TRAFFIC DATA BASED ON CORRIDOR ANALYSIS OF TRAFFIC VOLUMES DEVELOPED BY TRAFFIC ASSIGNMENT PROCEDURE FOR DALLAS-FORT WORTH REGIONAL TRANSPORTATION MODEL. APPROVED BY TRANSPORTATION PLANNING AND PROGRAMMING DIVISION SEPTEMBER 4, 2003.

NOT A BIDDING DOCUMENT
Consultant Project Manager:
Kerry C. Miller, P.E.
Date:
Texas Department of Transportation
Dallas District Project Manager
Date:

This document is released for the purpose of interim review only, under the authority of:
Kerry Clay Miller, P.E.
Texas Registration Number 67832
It is not to be used for bidding, construction, or for permit purposes.

Schematic Prepared By:
PSC PARKHILL, SMITH & COOPER, INC.
ENGINEERS•ARCHITECTS•PLANNERS
2000 N. BRYAN AVENUE, DALLAS, TX 75204
(214) 823-2200 FAX (214) 823-2266

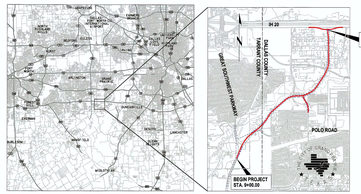

VICINITY MAP
NOT TO SCALE

LOCATION MAP
NOT TO SCALE

© 2004 BY TEXAS DEPARTMENT OF TRANSPORTATION
ALL RIGHTS RESERVED

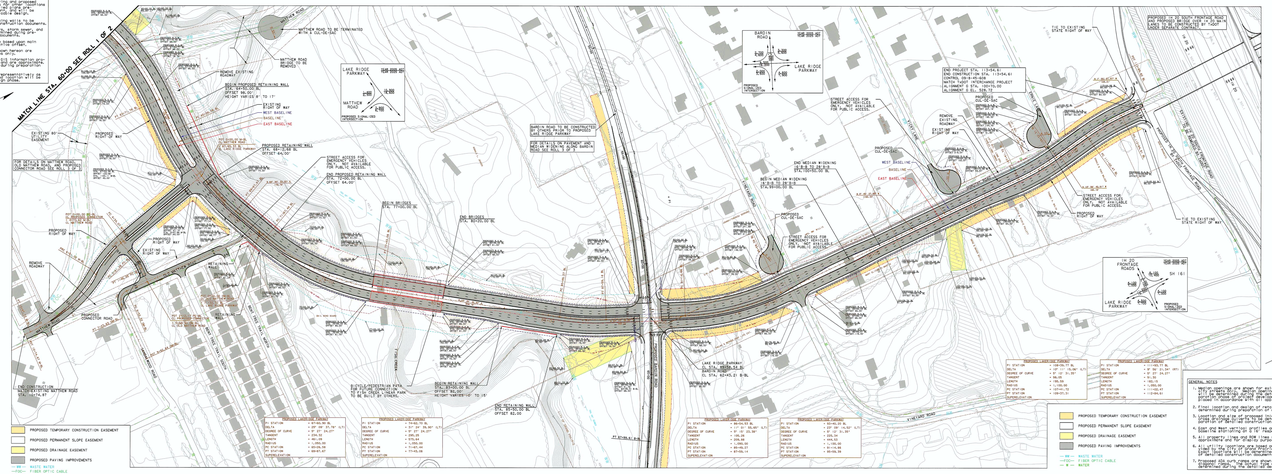

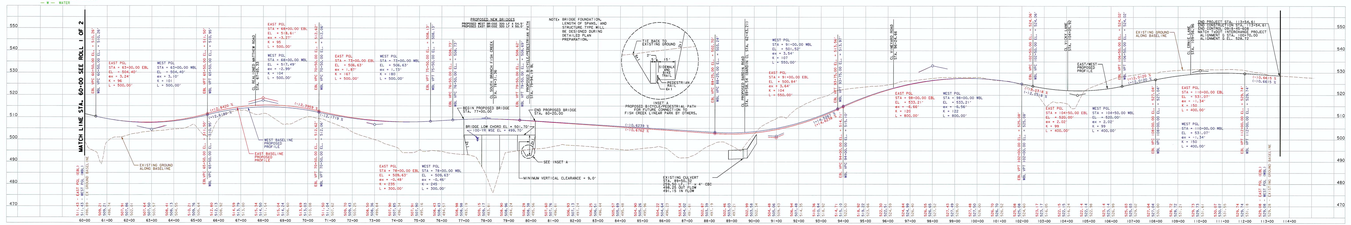
MATCH LINE STA. 60+00 SEE ROLL 1 OF 2
PROPOSED NEW BRIDGE
EXISTING GROUND ALONG BRIDGE
EXISTING GROUND ALONG SHELL LINE
EXISTING GROUND ALONG SHELL LINE
EXISTING GROUND ALONG SHELL LIN