Texas Department of Transportation

DALLAS DISTRICT
DESIGN SCHEMATIC
CEASON CLEMENS, P.E.
DISTRICT ENGINEER

FROM: BILL COOK RD
TO: FM 1830
CSJs: 1568-02-016, 1310-01-048, 1310-01-049
PROJECT LENGTH: 11.5 MILES

ROADWAY TYPE	FUNCTIONAL CLASSIFICATION	DESIGN SPEED
FM 407 MAINLINE (EAST OF FM 156)	URBAN MINOR ARTERIAL	45 MPH
FM 407 MAINLINE (WEST OF FM 156)	URBAN MAJOR ARTERIAL	45 MPH
BILL COOK RD	LOCAL	35 MPH
1ST STREET	LOCAL	30 MPH
12TH STREET	LOCAL	30 MPH
FM 156	URBAN MINOR ARTERIAL	45 MPH
FM 1830	URBAN MAJOR ARTERIAL	45 MPH
FM 1830	URBAN MINOR ARTERIAL	35 MPH
FM 407 / FM 156 ACCESS RAMPS	URBAN MINOR ARTERIAL	15 MPH

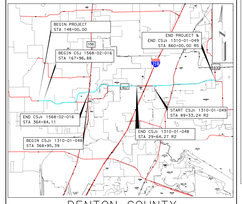

DENTON COUNTY
PROJECT LOCATION MAP
DESIGN MAKER/DEVELOPER/NO

ROLL 5 OF 12

INDEX OF SHEETS:

ROLL 1: BEGIN PROJECT - STA 101+00
ROLL 2: STA 101+00 - STA 203+00
ROLL 3: STA 203+00 - STA 305+00
ROLL 4: STA 305+00 - STA 333+00
ROLL 5: STA 333+00 - STA 380+00
ROLL 6: STA 380+00 - STA 429+00
ROLL 7: STA 429+00 - STA 519+00
ROLL 8: STA 519+00 - STA 609+00
ROLL 9: STA 609+00 RS - STA 801+00 R3
ROLL 10: STA 801+00 R3 - STA 705+00 R5
ROLL 11: STA 705+00 R5 - STA 816+00 R5
ROLL 12: STA 816+00 R5 - END PROJECT

MARCH 2023

HORIZONTAL SCALE: 1"=100'
VERTICAL SCALE: 1"=10'

TIMOTHY M. NESBITT, P.E.
TX PE NO. 68648

DATE SUBMITTED: 5/27/2023
DATE APPROVED:
DATE REVISED:

PRELIMINARY
FOR REVIEW OR COMMENT
THIS DOCUMENT IS RELEASED FOR THE PURPOSE OF REVIEW OR COMMENT. IT WAS NOT INTENDED OR SUITABLE FOR BIDDING OR CONSTRUCTION PURPOSES.

NOT INTENDED FOR CONSTRUCTION, BIDDING, OR PERMIT PURPOSES

Bartlett&West
8350 LBJ FREEWAY, STE 1100, DALLAS, TX 75243
TBPE FIRM REGISTRATION NO. F-439
TBPLS FIRM REGISTRATION NO. 10018

© 2023 by Texas Department of Transportation, All Rights Reserved

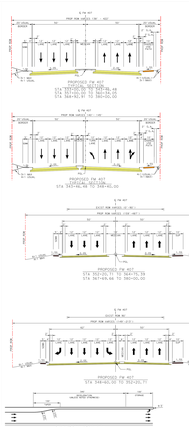

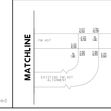

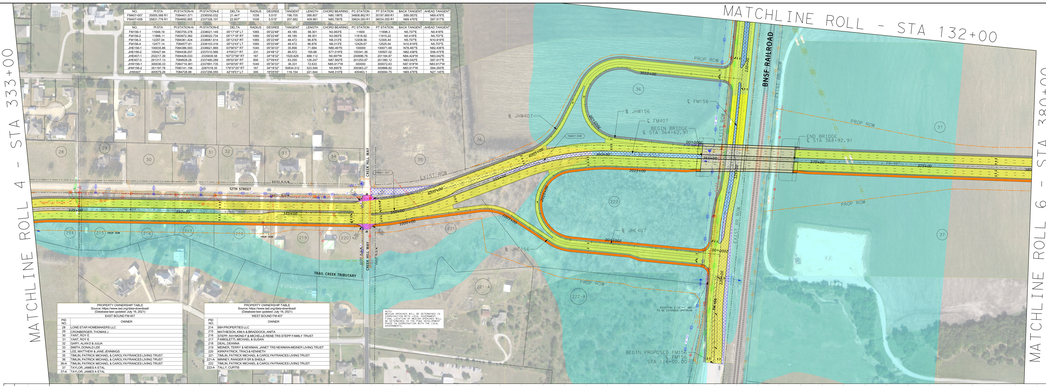

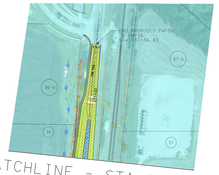

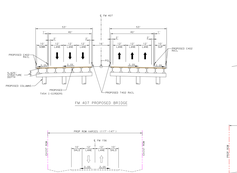

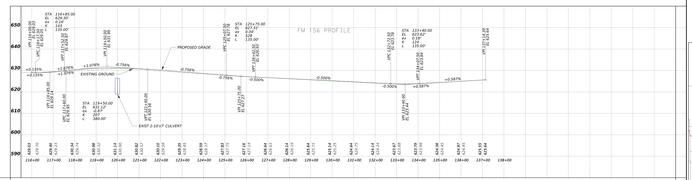

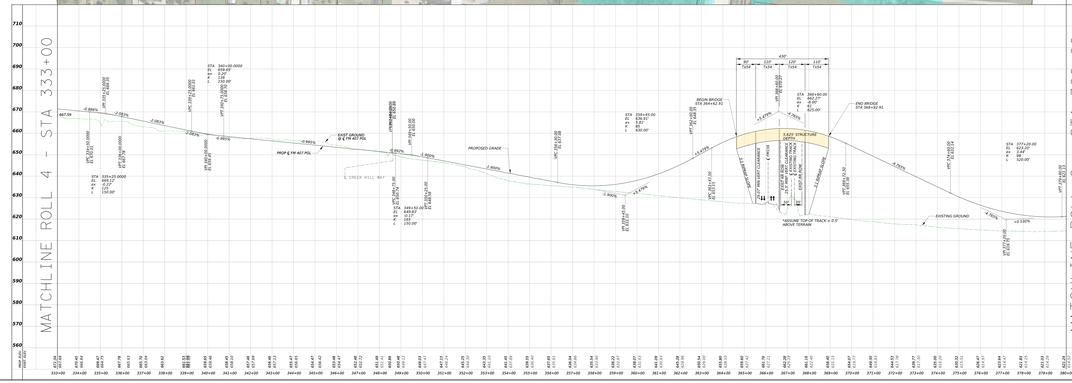



Texas Department of Transportation

DALLAS DISTRICT
DESIGN SCHEMATIC
CEASON CLEMENS, P.E.
DISTRICT ENGINEER

FROM: BILL COOK RD
TO: FM 1830
CSJs: 1568-02-016, 1310-01-048, 1310-01-049
PROJECT LENGTH: 11.5 MILES

ROADWAY TYPE	FUNCTIONAL CLASSIFICATION	DESIGN SPEED
FM 407 MAINLINE (EAST OF FM 156)	URBAN MINOR ARTERIAL	45 MPH
FM 407 MAINLINE (WEST OF FM 156)	URBAN MAJOR ARTERIAL	45 MPH
BILL COOK RD	LOCAL	35 MPH
1ST STREET	LOCAL	30 MPH
12TH STREET	LOCAL	30 MPH
FM 156	URBAN MINOR ARTERIAL	45 MPH
FM 1830	URBAN MAJOR ARTERIAL	45 MPH
FM 1830	URBAN MINOR ARTERIAL	35 MPH
FM 407 / FM 156 ACCESS RAMPS	URBAN MINOR ARTERIAL	15 MPH

DENTON COUNTY
PROJECT LOCATION MAP

ROLL 5 OF 12

INDEX OF SHEETS:

ROLL 1: BEGIN PROJECT - STA 101+00
ROLL 2: STA 101+00 - STA 203+00
ROLL 3: STA 203+00 - STA 305+00
ROLL 4: STA 305+00 - STA 333+00
ROLL 5: STA 333+00 - STA 380+00
ROLL 6: STA 380+00 - STA 429+00
ROLL 7: STA 429+00 - STA 519+00
ROLL 8: STA 519+00 - STA 609+00
ROLL 9: STA 609+00 RS - STA 801+00 R3
ROLL 10: STA 801+00 R3 - STA 705+00 R5
ROLL 11: STA 705+00 R5 - STA 816+00 R5
ROLL 12: STA 816+00 R5 - END PROJECT

MARCH 2023

HORIZONTAL SCALE: 1"=100'
VERTICAL SCALE: 1"=10'

TIMOTHY M. NESBITT, P.E.
TX PE NO. 68648

DATE SUBMITTED: 5/27/2023
DATE APPROVED:
DATE REVISED:

PRELIMINARY
FOR REVIEW OR COMMENT
THIS DOCUMENT IS RELEASED FOR THE PURPOSE OF REVIEW OR COMMENT. IT WAS NOT INTENDED OR SUITABLE FOR BIDDING OR CONSTRUCTION PURPOSES.

NOT INTENDED FOR CONSTRUCTION, BIDDING, OR PERMIT PURPOSES

Bartlett&West
8350 LBJ FREEWAY, STE 1100, DALLAS, TX 75243
TBPE FIRM REGISTRATION NO. F-439
TBPLS FIRM REGISTRATION NO. 10018

© 2023 by Texas Department of Transportation, All Rights Reserved