Texas Department of Transportation

DALLAS DISTRICT
DESIGN SCHEMATIC
CEASON CLEMENS, P.E.
DISTRICT ENGINEER

FROM: BILL COOK RD
TO: FM 1830
CSJs: 1568-02-016, 1310-01-048, 1310-01-049
PROJECT LENGTH: 11.5 MILES

ROADWAY TYPE	FUNCTIONAL CLASSIFICATION	DESIGN SPEED
FM 407 MAINLANE (EAST OF FM 156)	URBAN MINOR ARTERIAL	45 MPH
FM 407 MAINLANE (WEST OF FM 156)	URBAN MAJOR ARTERIAL	45 MPH
BILL COOK RD	LOCAL	35 MPH
CORPORATE DR	LOCAL	30 MPH
12TH STREET	LOCAL	30 MPH
FM 156	URBAN MINOR ARTERIAL	45 MPH
FM 1830	URBAN MINOR ARTERIAL	35 MPH
FM 1410	URBAN MINOR ARTERIAL	35 MPH
FM 407 / FM 156 ACCESS RAMPS	URBAN MINOR ARTERIAL	15 MPH

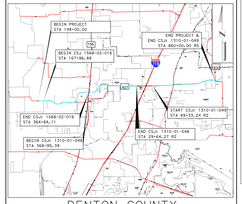

DENTON COUNTY
PROJECT LOCATION MAP
DESIGN MAKER-DEVIATIONS NO

ROLL 11 OF 12

INDEX OF SHEETS:

ROLL 1: BEGIN PROJECT - STA 101+00
ROLL 2: STA 101+00 - STA 203+00
ROLL 3: STA 203+00 - STA 305+00
ROLL 4: STA 305+00 - STA 407+00
ROLL 5: STA 407+00 - STA 509+00
ROLL 6: STA 509+00 - STA 610+00
ROLL 7: STA 610+00 - STA 710+00
ROLL 8: STA 710+00 - STA 810+00
ROLL 9: STA 810+00 R3 - STA 910+00 R3
ROLL 10: STA 910+00 R3 - STA 710+00 R5
ROLL 11: STA 710+00 R5 - STA 810+00 R5
ROLL 12: STA 810+00 R5 - END PROJECT

MARCH 2023

HORIZONTAL SCALE: 1"=20'
VERTICAL SCALE: 1"=10'

TIMOTHY M. NESBITT, P.E.
TX PE NO. 66648

DATE SUBMITTED: 3/27/2023
DATE APPROVED:
DATE REVISED:

PRELIMINARY
FOR REVIEW OR INTERIM USE
PROJECT NAME: DENTON COUNTY
PROJECT NO. 0918-00-000
PREPARED BY: JOHN DOE
CHECKED BY: MARCUS T. WELLS

NOT INTENDED FOR CONSTRUCTION, BIDDING, OR PERMIT PURPOSES

Bartlett&West
8330 LBJ FREEWAY, STE 1100, DALLAS, TX 75243
TBPE FIRM REGISTRATION NO. F-2165
TBPLS FIRM REGISTRATION NO. 10018812

© 2023 by Texas Department of Transportation, All Rights Reserved







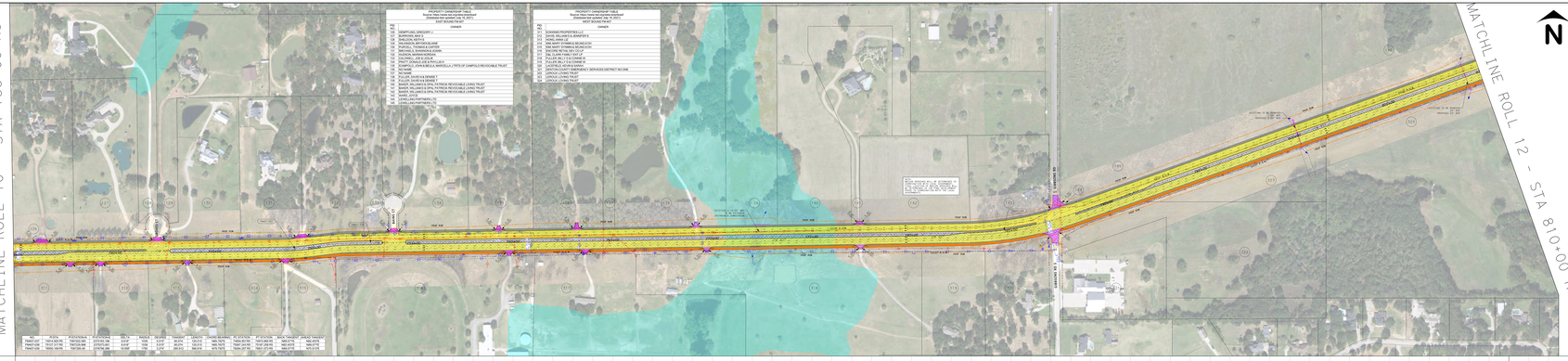

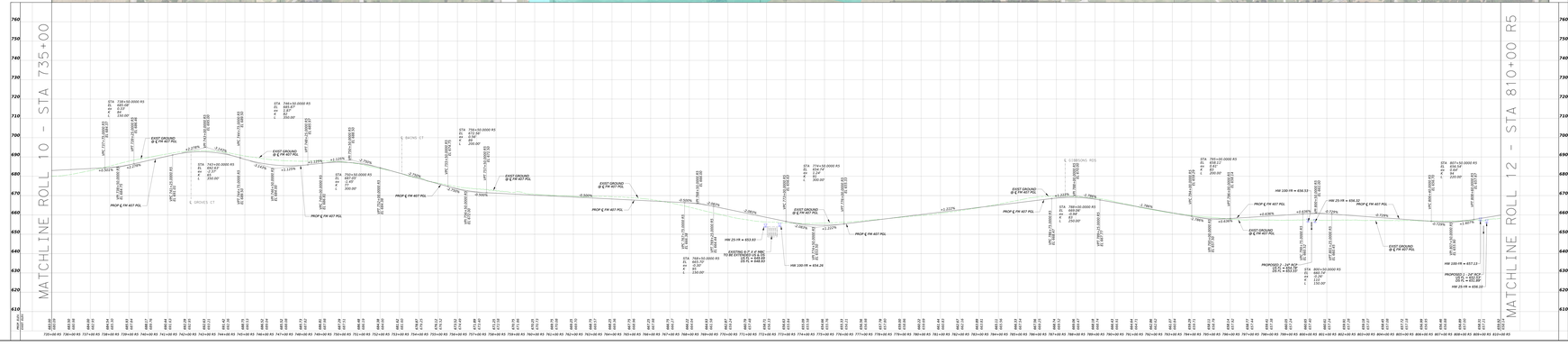

Texas Department of Transportation

DALLAS DISTRICT
DESIGN SCHEMATIC
CEASON CLEMENS, P.E.
DISTRICT ENGINEER

FROM: BILL COOK RD
TO: FM 1830
CSJs: 1568-02-016, 1310-01-048, 1310-01-049
PROJECT LENGTH: 11.5 MILES

ROADWAY TYPE	FUNCTIONAL CLASSIFICATION	DESIGN SPEED
FM 407 MAINLANE (EAST OF FM 156)	URBAN MINOR ARTERIAL	45 MPH
FM 407 MAINLANE (WEST OF FM 156)	URBAN MAJOR ARTERIAL	45 MPH
BILL COOK RD	LOCAL	35 MPH
CORPORATE DR	LOCAL	30 MPH
12TH STREET	LOCAL	30 MPH
FM 156	URBAN MINOR ARTERIAL	45 MPH
FM 1830	URBAN MINOR ARTERIAL	35 MPH
FM 1410	URBAN MINOR ARTERIAL	35 MPH
FM 407 / FM 156 ACCESS RAMPS	URBAN MINOR ARTERIAL	15 MPH

DENTON COUNTY
PROJECT LOCATION MAP
DESIGN MAKER-DEVIATIONS NO

ROLL 11 OF 12

INDEX OF SHEETS:

ROLL 1: BEGIN PROJECT - STA 101+00
ROLL 2: STA 101+00 - STA 203+00
ROLL 3: STA 203+00 - STA 305+00
ROLL 4: STA 305+00 - STA 407+00
ROLL 5: STA 407+00 - STA 509+00
ROLL 6: STA 509+00 - STA 610+00
ROLL 7: STA 610+00 - STA 710+00
ROLL 8: STA 710+00 - STA 810+00
ROLL 9: STA 810+00 R3 - STA 910+00 R3
ROLL 10: STA 910+00 R3 - STA 710+00 R5
ROLL 11: STA 710+00 R5 - STA 810+00 R5
ROLL 12: STA 810+00 R5 - END PROJECT

MARCH 2023

HORIZONTAL SCALE: 1"=20'
VERTICAL SCALE: 1"=10'

TIMOTHY M. NESBITT, P.E.
TX PE NO. 66648

DATE SUBMITTED: 3/27/2023
DATE APPROVED:
DATE REVISED:

PRELIMINARY
FOR REVIEW OR INTERIM USE
PROJECT NAME: DENTON COUNTY
PROJECT NO. 0918-00-000
PREPARED BY: JOHN DOE
CHECKED BY: MARCUS T. WELLS

NOT INTENDED FOR CONSTRUCTION, BIDDING, OR PERMIT PURPOSES

Bartlett&West
8330 LBJ FREEWAY, STE 1100, DALLAS, TX 75243
TBPE FIRM REGISTRATION NO. F-2165
TBPLS FIRM REGISTRATION NO. 10018812

© 2023 by Texas Department of Transportation, All Rights Reserved