TEXAS DEPARTMENT OF TRANSPORTATION®

DALLAS DISTRICT
CEASON CLEMENS, P.E., DISTRICT ENGINEER

US 380
DESIGN SCHEMATIC

COLLIN AND DENTON COUNTY, TEXAS

CSJ: 0135-10-065 TEEL PRWY/CHAMPIONSHIP DR TO DENTON/COLLIN COUNTY LINE
CSJ: 0135-11-024 DENTON/COLLIN COUNTY LINE TO EAST OF SH 289
CSJ: 0135-02-068 EAST OF SH 289 TO WEST OF LAKEWOOD DR
LENGTH: 5.969 MILES

DATE: SEPTEMBER 2022

ROLL 11 OF 26

ROADWAY	DESIGN SPEED	FUNCTIONAL CLASSIFICATION
US 380	70 MPH	URBAN FREEWAY
US 380 TRANSITION FROM URBAN ARTERIAL TO URBAN FREEWAY (380ML STA 998+23.00 TO 1011+61.80)	45 MPH	URBAN ARTERIAL
US 380 TRANSITION FROM URBAN FREEWAY TO URBAN ARTERIAL (380ML-ALT STA 1287+65.50 TO 1302+06.85)	45 MPH	URBAN ARTERIAL
DALLAS NORTH TOLLWAY	70 MPH	URBAN FREEWAY
SH 289 (PRESTON RD)	45 MPH	URBAN ARTERIAL
MAHARD PKWY	40 MPH	COLLECTOR STREET
CROSS STREETS	40 MPH	LOCAL STREETS
FRONTAGE ROADS	45 MPH	URBAN ARTERIAL
RAMPS	45 MPH	URBAN FREEWAY
DIRECT CONNECTORS	40 MPH	URBAN FREEWAY
U-TURNS	20 MPH	URBAN ARTERIAL
PROSPER COMMONS BLVD	25 MPH	LOCAL STREETS

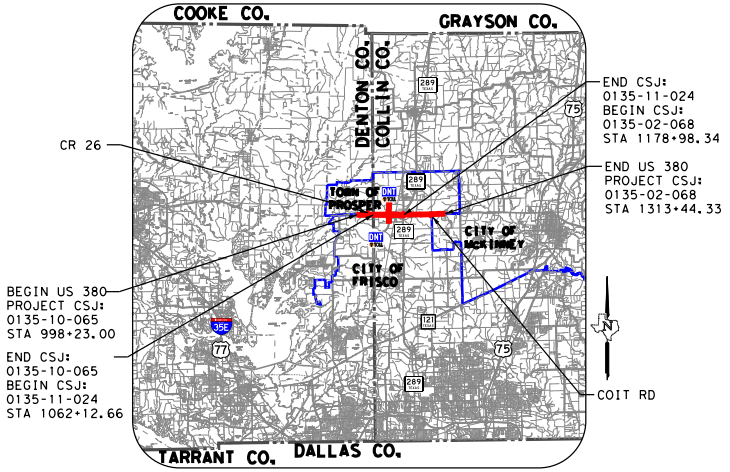
COOKE CO.
GRAYSON CO.
DENTON CO.
COLLIN CO.
TOWN OF PROSPER
CITY OF MCKINNEY
CITY OF FRISCO
TARRANT CO.
DALLAS CO.
CR 26
END CSJ: 0135-11-024 BEGIN CSJ: 0135-02-068 STA 1178+98.34
END US 380 PROJECT CSJ: 0135-02-068 STA 1313+44.33
BEGIN US 380 PROJECT CSJ: 0135-10-065 STA 998+23.00
END CSJ: 0135-10-065 BEGIN CSJ: 0135-11-024 STA 1062+12.66
COIT RD
289
75
121
35E
77
DNT
N

LOCATION MAP
N.T.S.

INDEX OF SHEETS

ROLL 1: PLAN & PROFILE VIEW US 380 BEGIN PROJECT TO STA 1010+00
ROLL 2: PLAN & PROFILE VIEW US 380 STA 1010+00 TO STA 1057+00
ROLL 3: PLAN & PROFILE VIEW US 380 STA 1057+00 TO STA 1104+00
ROLL 4: PLAN & PROFILE VIEW US 380 STA 1104+00 TO STA 1151+00
ROLL 5: PLAN & PROFILE VIEW US 380 STA 1151+00 TO STA 1198+00
ROLL 6: PLAN & PROFILE VIEW US 380 STA 1198+00 TO STA 1245+00
ROLL 7: PLAN & PROFILE VIEW US 380 STA 1245+00 TO STA 1292+00
ROLL 8: PLAN & PROFILE VIEW US 380 STA 1292+00 TO END PROJECT
ROLL 9: PLAN & PROFILE VIEW US 380 ALT EAST END
ROLL 10: PLAN VIEW DNT BEGIN PROJECT TO STA 1687+00
ROLL 11: PLAN VIEW DNT STA 1687+00 TO END PROJECT
ROLL 12: PLAN & PROFILE VIEW 289 BEGIN PROJECT TO END PROJECT
ROLL 13: PROFILE VIEW-US 380 EBFR BEGIN PROJECT TO STA 2196+00
ROLL 14: PROFILE VIEW-US 380 EBFR STA 2196+00 TO END PROJECT
ROLL 15: PROFILE VIEW-US 380 WBFR BEGIN PROJECT TO STA 3196+00
ROLL 16: PROFILE VIEW-US 380 WBFR STA 3196+00 TO END PROJECT
ROLL 17: PROFILE VIEW-US 380 ALT FR PROFILES EAST END
ROLL 18: PROFILE VIEW-DIRECT CONNECTORS
ROLL 19: PROFILE VIEW-DIRECT CONNECTORS
ROLL 20: PROFILE VIEW-DIRECT CONNECTORS
ROLL 21: PROFILE VIEW-DIRECT CONNECTORS
ROLL 22: PROFILE VIEW-RAMPS
ROLL 23: PROFILE VIEW-RAMPS
ROLL 24: PROFILE VIEW-CROSS STREETS
ROLL 25: PROFILE VIEW-U-TURNS
ROLL 26: PROFILE VIEW-DNT

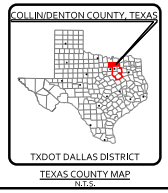
COLLIN/DENTON COUNTY, TEXAS
TXDOT DALLAS DISTRICT

TEXAS COUNTY MAP
N.T.S.

NOT A BINDING DOCUMENT

95% SUBMITTAL
FOR INTERIM REVIEW ONLY
THESE DOCUMENTS ARE FOR INTERIM REVIEW AND NOT INTENDED FOR REGULATORY APPROVAL, PERMIT, BIDDING OR CONSTRUCTION PURPOSES.

PREPARED BY JACOBS ENGINEERING GROUP, INC.
REGISTRATION F-2966
UNDER THE SUPERVISION OF
JESUS GONZALEZ JR., P.E.

LICENSE NO. 111427 DATE: 12/16/2022

© 2022 by Texas Department of Transportation all rights reserved

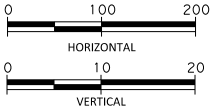
0
100
200
HORIZONTAL
0
10
20
VERTICAL

GRAPHIC SCALES IN FEET

Jacobs
1999 BRYAN STREET, SUITE 1200
DALLAS, TX 75201-3136
Phone 214.638.0145
Firm Registration F-2966

LEGEND:

⬜	EXISTING ROADWAY TO REMAIN
⬛	EXISTING BRIDGE TO REMAIN
🟪	PROPOSED BRIDGE
🟨	PROPOSED MAIN LANES
🟦	PROPOSED RAMP
🟩	PROPOSED FRONTAGE ROAD
🟪	DRIVEWAY
🟦	DIRECT CONNECTOR
🟥	COLLECTOR DISTRIBUTOR
🟧	PROJECT BY OTHERS
🟪	PROPOSED CROSS STREET
🟫	PROPOSED SIDEWALK
▨	POTENTIAL DISPLACEMENTS
▦	PAVEMENT / BRIDGE TO BE REMOVED
▨	EXISTING 100 YR FLOODPLAIN LIMITS
▧	EXISTING FLOODWAY
▒	PROPOSED CONC RIPRAP
—— - -	EXISTING ROW
– – – –	EXISTING EASEMENT
———	EXISTING PROPERTY LIMITS
= = = =	EXISTING STORM SEWER
—·—	EXISTING PLANIMETRIC FEATURES
– – – –	EXISTING TOPOGRAPHIC CONTOURS (5-FT INTERVALS)
— - —	EXISTING DRAINAGE EASEMENT
— - —	UTILITY EASEMENT
— - —	PROPOSED CENTERLINE/BASELINE
—— - -	PROPOSED ROW
—— - -	PROPOSED ROW (BY OTHERS)
—— ——	PROPOSED DRAINAGE EASEMENT
———	PROPOSED EDGE OF PAVEMENT
———	PROPOSED BACK OF CURB
———	PROPOSED TRAFFIC BARRIER
———	PROPOSED BRIDGE ABUTMENT
-⊖ -⊖	PROPOSED BRIDGE BENT
———	PROPOSED RETAINING WALL
═══	PROPOSED CULVERT
- - - -	CITY LIMITS
→	DIRECTION OF TRAVEL
	PERPENDICULAR CURB RAMP
	PARALLEL CURB RAMP
	DIRECTIONAL CURB RAMP
100	PARCEL ID
→	DIRECTION OF FLOW
🚦	INTERSECTION SIGNAL
▬	PROPOSED OVERHEAD SIGN STRUCTURE
▬	EXISTING OVERHEAD SIGN STRUCTURE
🟧	STONE RIP RAP
———	DRAIN CHANNEL
•••••••••••	FLEXIBLE DELINEATOR POSTS

UTILITY LEGEND

SYMBOL	UTILITY	
—x—x-	ABANDONED UTILITY	
———	PROPOSED UTILITY	
—— —	UNKNOWN UTILITY	
COMMUNICATIONS		
—C1—	AT&T (FO/DUCT)	QL "B"
—C2—	AT&T (TELE)	
—C3—	MCI (FO/DUCT)	
—C4—	CITY OF IRVING (FO/DUCT)	
—C5—	SPECTRUM (FO/DUCT)	
—C6—	ZAYO (FO/DUCT)	
-—Ⓒ1-	AT&T (FO/DUCT)	QL "C"/QL "D"
-—Ⓒ2-	AT&T (TELE)	
-—Ⓒ3-	MCI (FO/DUCT)	
-—Ⓒ4-	CITY OF IRVING (FO/DUCT)	
-—Ⓒ5-	SPECTRUM (FO/DUCT)	
-—Ⓒ6-	ZAYO (FO/DUCT)	
ELECTRIC / POWER		
—E1—	COSERV	QL "B"
—E2—	ONCOR	
—E3—	PRIVATE	
—E4—	CITY OF FRISCO	
—E5—	TOWN OF PROSPER	
—E6—	TXDOT	
—(E1)—	COSERV	QL "C"/QL "D"
—(E2)—	ONCOR	
—(E3)—	PRIVATE	
—(E4)—	CITY OF FRISCO	
—(E5)—	TOWN OF PROSPER	
—(E6)—	TXDOT	
ELECTRIC / POWER		
—G1—	ATMOS	QL "B"
—G2—	COSERV	
—(G1)—	ATMOS	QL "C"/QL "D"
—(G2)—	COSERV	
SANITARY SEWER		
—WW1—	CITY OF FRISCO	QL "B"
—WW2—	TOWN OF PROSPER	
—WW3—	CITY OF MCKINNEY	
—(WW1)—	CITY OF FRISCO	QL "C"/QL "D"
—(WW2)—	TOWN OF PROSPER	
—(WW3)—	CITY OF MCKINNEY	
STORM DRAIN		
—SD1—	TXDOT	QL "B"
—SD2—	NTTA	
—SD3—	CITY OF FRISCO	
—SD4—	PRIVATE	
—(SD1)—	TXDOT	QL "C"/QL "D"
—(SD2)—	NTTA	
—(SD3)—	CITY OF FRISCO	
—(SD4)—	PRIVATE	
POTABLE WATER		
—W2—	TOWN OF PROSPER	
—W3—	CITY OF FRISCO	
—W4—	CITY OF MCKINNEY	
—(W2)—	TOWN OF PROSPER	
—(W3)—	CITY OF FRISCO	
—(W4)—	CITY OF MCKINNEY	
NON-POTABLE WATER		
—W1—	CITY OF IRVING	QL "B"
—(W1)—	CITY OF IRVING	QL "C"/QL "D"
TRAFFIC SIGNALS		
—TS1—	CITY OF FRISCO	QL "B"
—TS2—	TXDOT	
—(TS1)—	CITY OF FRISCO	QL "C"/QL "D"
—(TS2)—	TXDOT	
(SP)	SIGNAL POLE	
SB	SIGNAL HANDHOLE/BOX	
OVERHEAD UTILITY		
—OH—	CITY OF FRISCO	QL "C"/QL "D"

NOTES:
① 6:1 DESIRABLE
4:1 MAX
② 4:1 DESIRABLE
3:1 MAX
③ BRIDGE RAIL WITH DRAINAGE SLOTS
(DRAINAGE SLOTS NOT OVER CROSS STREETS)

30' CLEAR ZONE WIDTH FOR MAIN LANES

16' CLEAR ZONE WIDTH FOR RAMPS/DIRECT CONNECTORS/ COLLECTOR-DISTRIBUTORS

4' CLEAR ZONE WIDTH FROM FACE OF CURB FOR FRONTAGE ROADS

SEE PLAN VIEW FOR LOCATIONS OF METAL BEAM GUARD FENCE

NOTES:

1. EXISTING FEATURES WERE NOT FIELD SURVEYED, SCHEMATICS ARE BASED ON AERIAL SURVEYS DATED DECEMBER 21, 2020 AND RECORD PLANS.
2. APPROXIMATE 100 YEAR FLOODPLAIN INSURANCE RATE MAP BASED UPON FEMA FLOOD INSURANCE RATE MAP PANELS 48085C0230J AND 48085C0235J.
3. OWNERSHIP INFORMATION SHOWN ON THE SCHEMATIC WERE OBTAINED FROM DENTON AND COLLIN COUNTY APPRAISAL DISTRICT (JANUARY 13, 2022).
4. EXISTING CULVERT LOCATIONS, SIZE, AND ELEVATIONS OBTAINED FROM RECORD DOCUMENTS AND ARE SHOWN FOR INFORMATION PURPOSE ONLY.
5. CURBS ON THE FRONTAGE ROADS AND CROSS STREETS ARE TYPE II (UNLESS NOTED OTHERWISE).
6. CONVENTIONAL ROADWAY SIGNAGES (SMALL SIGNS) ARE NOT SHOWN AND WILL BE DEVELOPED DURING THE PS&E PHASE OF THE PROJECT.
7. SIDEWALK INTERSECTION ADA RAMP LOCATIONS ARE PRELIMINARY AND SUBJECT TO CHANGE. FINAL LOCATIONS TO BE DETERMINED DURING PS&E PHASE OF THE PROJECT.
8. EXISTING DRIVEWAYS WILL REMAIN UNLESS IT IS DETERMINED DURING DETAILED DESIGN STAGE AND COORDINATION WITH THE LOCAL GOVERNMENT THAT THE DRIVEWAY IS A SAFETY ISSUE AND/OR IS LOCATED WITHIN ACCESS DENIAL LIMITS SHOWN.
9. DIMENSIONS ARE TO THE EDGE OF PAVEMENT OF NOMINAL FACE OF CURB, RAIL, BARRIER, OR WALL (UNLESS NOTED OTHERWISE).

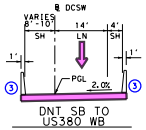
Ƀ DCSW
VARIES
8'-10'
14'
4'
SH
LN
SH
1'
1'
③
PGL
2.0%
③

DNT SB TO
US380 WB
15+08.00 TO 16+85.30

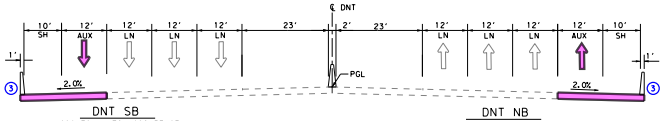
℄ DNT
10'
SH
12'
AUX
12'
LN
12'
LN
12'
LN
23'
2'
23'
12'
LN
12'
LN
12'
LN
12'
AUX
10'
SH
1'
1'
③
2.0%
PGL
2.0%
③

DNT SB
1680+78.11 TO 1689+57.67

DNT NB
1679+32.78 TO 1689+57.67

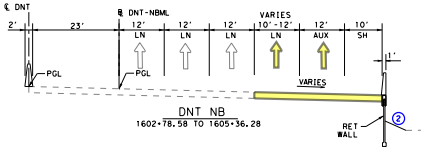
℄ DNT
Ƀ DNT-NBML
2'
23'
12'
LN
12'
LN
12'
LN
VARIES
10'-12'
LN
12'
AUX
10'
SH
1'
PGL
PGL
VARIES
②
RET
WALL

DNT NB
1602+78.58 TO 1605+36.28

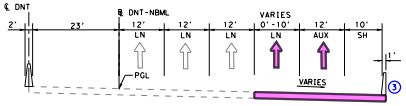
℄ DNT
Ƀ DNT-NBML
2'
23'
12'
LN
12'
LN
12'
LN
VARIES
0'-10'
LN
12'
AUX
10'
SH
1'
PGL
VARIES
③

DNT NB
1600+55.33 TO 1602+78.58

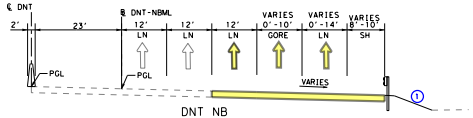
℄ DNT
Ƀ DNT-NBML
2'
23'
12'
LN
12'
LN
12'
LN
VARIES
0'-10'
GORE
VARIES
0'-14'
LN
VARIES
8'-10'
SH
PGL
PGL
VARIES
①

DNT NB
1609+14.23 TO 1613+94.47

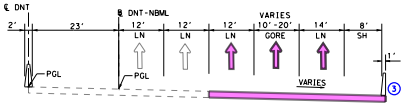
℄ DNT
Ƀ DNT-NBML
2'
23'
12'
LN
12'
LN
12'
LN
VARIES
10'-20'
GORE
14'
LN
8'
SH
1'
PGL
PGL
VARIES
③

DNT NB
1613+94.47 TO 1615+07.02

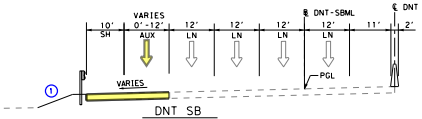
VARIES
0'-12'
10'
SH
AUX
12'
LN
12'
LN
12'
LN
Ƀ DNT-SBML
12'
LN
11'
℄ DNT
2'
PGL
VARIES
①

DNT SB
1604+28.81 TO 1613+94.00

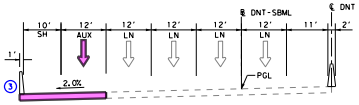
10'
SH
12'
AUX
12'
LN
12'
LN
12'
LN
Ƀ DNT-SBML
12'
LN
11'
℄ DNT
2'
1'
③
2.0%
PGL

DNT SB
1613+94.00 TO 1619+50.42

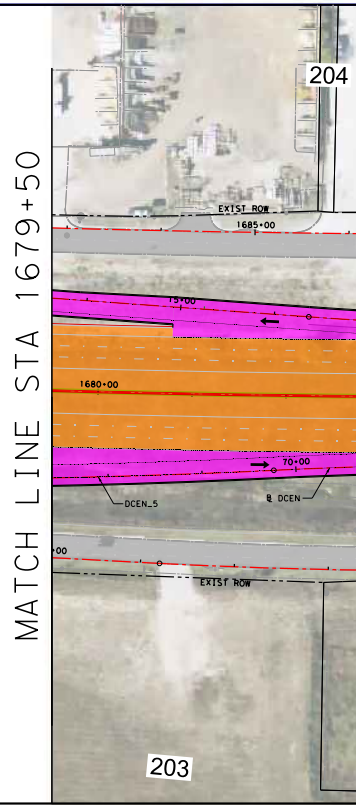
MATCH LINE STA 1679+50
204
EXIST ROW
1685+00
15+00
1680+00
70+00
DCEN_5
Ƀ DCEN
EXIST ROW
203


MATCH LINE STA 1726+50
1730+00
1730+00

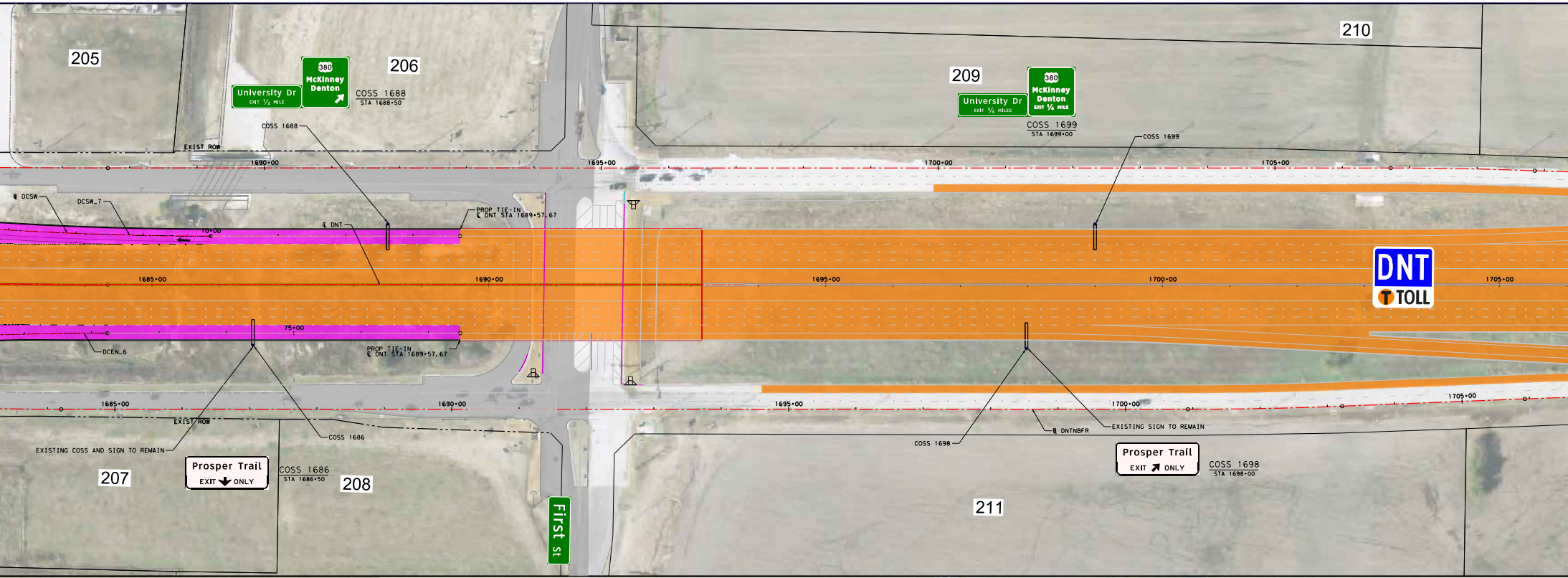
205
206
209
210
207
208
211
University Dr
EXIT ½ MILE
380
McKinney
Denton
COSS 1688
STA 1688+50
COSS 1688
EXIST ROW
1690+00
1695+00
℄ DCSW
DCSW_7
℄ DNT
10+00
PROP TIE-IN
℄ DNT STA 1689+57.67
1685+00
1690+00
75+00
DCEN_6
PROP TIE-IN
℄ DNT STA 1689+57.67
1685+00
1690+00
EXIST ROW
EXISTING COSS AND SIGN TO REMAIN
COSS 1686
Prosper Trail
EXIT ONLY
COSS 1686
STA 1686+50
First St
University Dr
EXIT ¾ MILES
380
McKinney
Denton
EXIT ¼ MILE
COSS 1699
STA 1699+00
COSS 1699
1700+00
1705+00
1695+00
1700+00
DNT
TOLL
1705+00
1695+00
1700+00
1705+00
℄ DNTNBFR
EXISTING SIGN TO REMAIN
COSS 1698
Prosper Trail
EXIT ONLY
COSS 1698
STA 1698+00

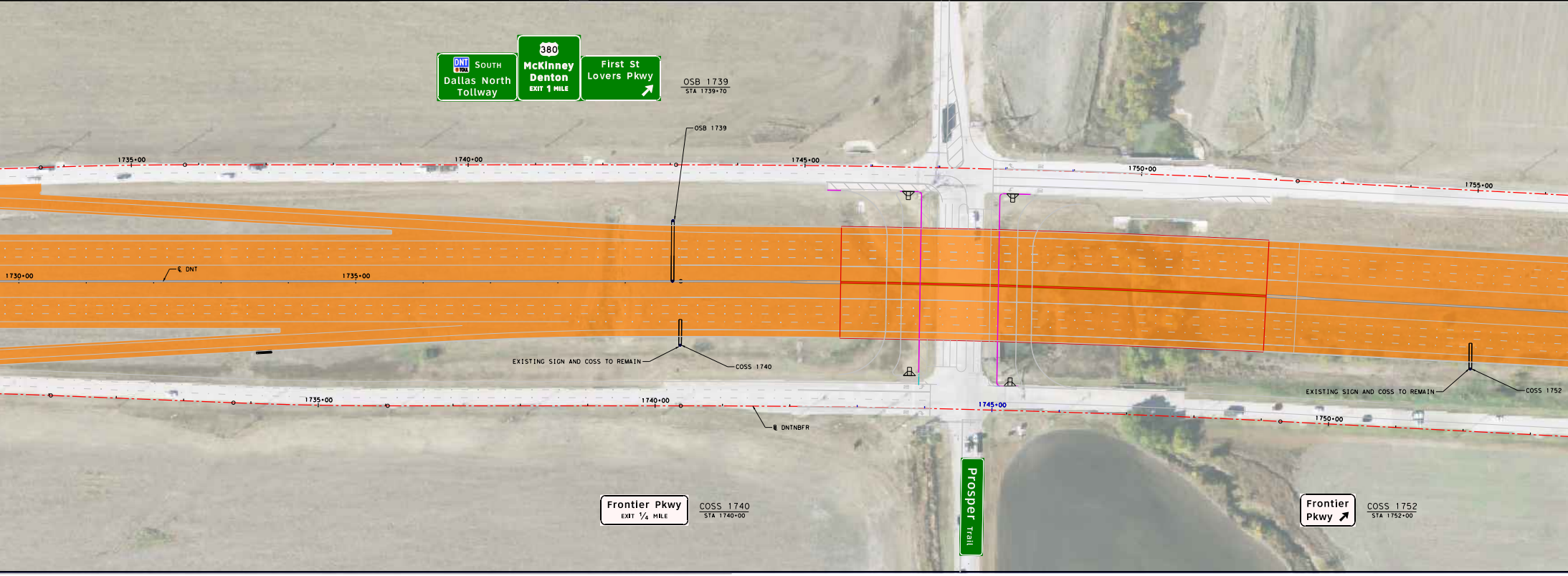
DNT
TOLL
SOUTH
Dallas North
Tollway
380
McKinney
Denton
EXIT 1 MILE
First St
Lovers Pkwy
OSB 1739
STA 1739+70
OSB 1739
1735+00
1740+00
1745+00
1750+00
1755+00
1730+00
℄ DNT
1735+00
EXISTING SIGN AND COSS TO REMAIN
COSS 1740
1735+00
1740+00
℄ DNTNBFR
1745+00
1750+00
EXISTING SIGN AND COSS TO REMAIN
COSS 1752
Prosper Trail
Frontier Pkwy
EXIT ¼ MILE
COSS 1740
STA 1740+00
Frontier
Pkwy
COSS 1752
STA 1752+00

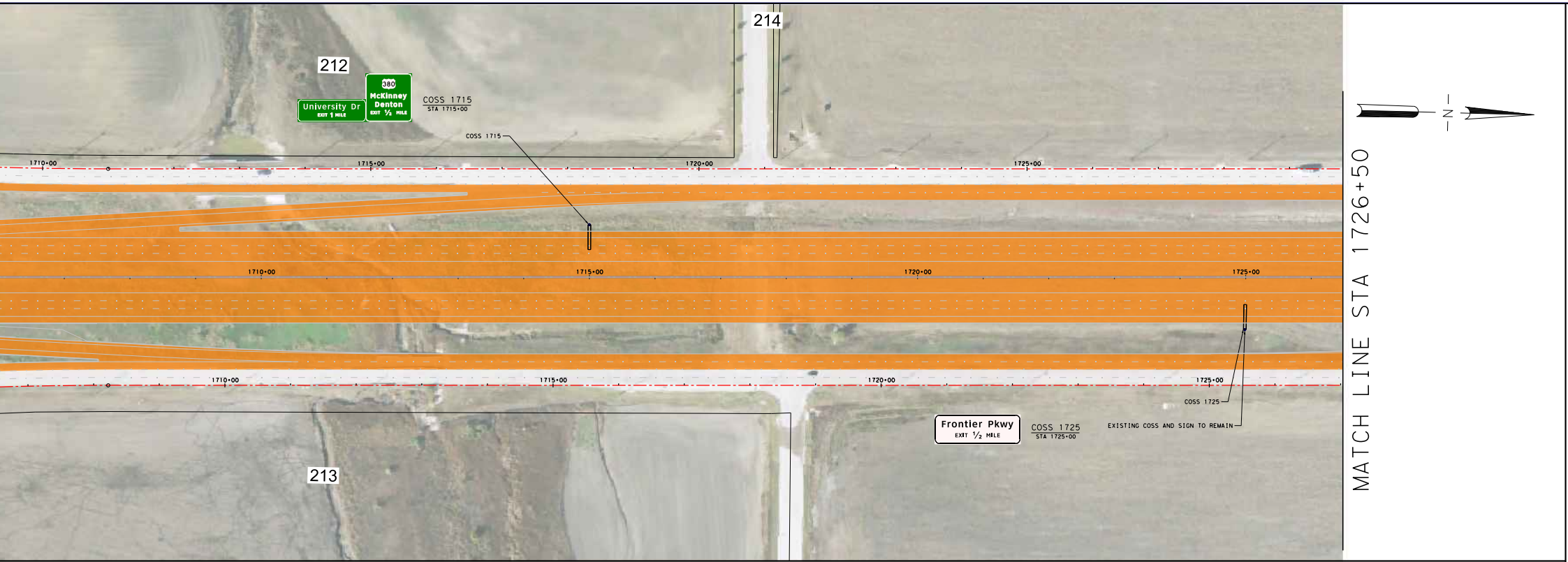
214
212
University Dr
EXIT 1 MILE
380
McKinney
Denton
EXIT ½ MILE
COSS 1715
STA 1715+00
COSS 1715
1710+00
1715+00
1720+00
1725+00
1710+00
1715+00
1720+00
1725+00
1710+00
1715+00
1720+00
1725+00
COSS 1725
Frontier Pkwy
EXIT ½ MILE
COSS 1725
STA 1725+00
EXISTING COSS AND SIGN TO REMAIN
213
MATCH LINE STA 1726+50
N


380
McKinney
Denton
EXIT 1½ MILES
First St
Lovers Pkwy
EXIT ½ MILE
COSS 1762
STA 1762+50
N
℄ DNTSBFR
COSS 1762
1760+00
1765+00
1770+00
1775+00
1755+00
1760+00
1765+00
1770+00

CURVE DATA

CURVE NAME	CURVE NO.	P.I. STATION	P.I. STATION - N	P.I. STATION - E	DELTA	RADIUS	DEGREE	TANGENT	LENGTH	CHORD BEARING	CHORD LENGTH	P.C. STATION	P.T. STATION	BACK TANGENT	AHEAD TANGENT
DCEN	DCEN_5	63+58.35	7,135,433.20	2,482,863.71	8° 53′ 07.07" LT	7,988.00′	0° 43′ 02.18"	620.62′	1,238.76′	N 0° 11′ 17.89" E	1,237.52′	57+37.73	69+76.49	N 4° 37′ 51.42" E	N 4° 15′ 15.65" W
	DCEN_6	71+00.00	7,136,175.29	2,482,808.51	2° 49′ 48.78" RT	5,000.00′	1° 08′ 45.30"	123.52′	246.98′	N 2° 50′ 21.26" W	246.96′	69+76.49	72+23.47	N 4° 15′ 15.65" W	N 1° 25′ 26.87" W
DCSW	DCSW_7	11+81.76	7,136,266.82	2,482,662.19	4° 09′ 49.91" RT	5,000.00′	1° 08′ 45.30"	181.76′	363.37′	S 0° 39′ 21.37" W	363.29′	10+00.00	13+63.37	S 1° 25′ 33.59" E	S 2° 44′ 16.32" W

ID #	SITE ADDRESS	OWNER NAME	OCCUPANT
203	1191 W FIRST ST PROSPER TX 75078	TOLLWAY FIRST PARTNERS LP	
204	570 S DALLAS PKWY PROSPER TX 75078	A&J OWENS LTD	
205	544 S DALLAS PKWY PROSPER TX 75078	SITEONE LANDSCAPE SUPPLY LLC	
206	1515 W FIRST ST PROSPER TX 75078	TOLLWAY FISH TRAP PARTNERS LLC	
207	PROSPER TX 75078	A M HAGHI & ASSOCIATES LLC	
208	1195 W FIRST ST PROSPER TX 75078	TOLLWAY FIRST PARTNERS LP	
209	W FIRST ST PROSPER TX 75078	COLLIN PROPERTIES LP	
210	W FIRST ST PROSPER TX 75078	COLLIN PROPERTIES LP	
211	N DALLAS PKWY PROSPER TX 75078	BLUE STAR LAND LP	
212	PROSPER TX 75078	BLUE STAR ALLEN LAND LP	
213	PROSPER TX 75078	TEMPLIN RUTH - LE	
214	PROSPER TX 75078	BLUE STAR ALLEN LAND LP	

TEXAS DEPARTMENT OF TRANSPORTATION

DALLAS DISTRICT
CEASON CLEMENS, P.E., DISTRICT ENGINEER

US 380
DESIGN SCHEMATIC

COLLIN AND DENTON COUNTY, TEXAS

CSJ: 0135-10-065 TEEL PRWY/CHAMPIONSHIP DR TO DENTON/COLLIN COUNTY LINE
CSJ: 0135-11-024 DENTON/COLLIN COUNTY LINE TO EAST OF SH 289
CSJ: 0135-02-068 EAST OF SH 289 TO WEST OF LAKEWOOD DR
LENGTH: 5.969 MILES

DATE: SEPTEMBER 2022

ROLL 11 OF 26

ROADWAY	DESIGN SPEED	FUNCTIONAL CLASSIFICATION
US 380	70 MPH	URBAN FREEWAY
US 380 TRANSITION FROM URBAN ARTERIAL TO URBAN FREEWAY (380ML STA 998+23.00 TO 1011+61.80)	45 MPH	URBAN ARTERIAL
US 380 TRANSITION FROM URBAN FREEWAY TO URBAN ARTERIAL (380ML-ALT STA 1287+65.50 TO 1302+06.85)	45 MPH	URBAN ARTERIAL
DALLAS NORTH TOLLWAY	70 MPH	URBAN FREEWAY
SH 289 (PRESTON RD)	45 MPH	URBAN ARTERIAL
MAHARD PKWY	40 MPH	COLLECTOR STREET
CROSS STREETS	40 MPH	LOCAL STREETS
FRONTAGE ROADS	45 MPH	URBAN ARTERIAL
RAMPS	45 MPH	URBAN FREEWAY
DIRECT CONNECTORS	40 MPH	URBAN FREEWAY
U-TURNS	20 MPH	URBAN ARTERIAL
PROSPER COMMONS BLVD	25 MPH	LOCAL STREETS

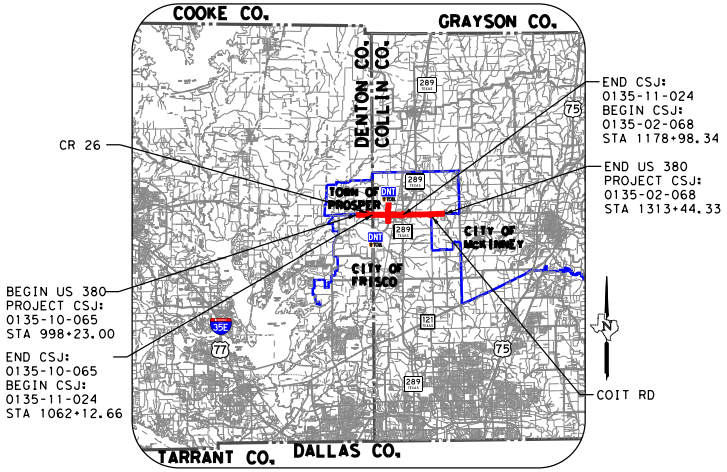
COOKE CO.
GRAYSON CO.
DENTON CO.
COLLIN CO.
TOWN OF PROSPER
CITY OF McKINNEY
CITY OF FRISCO
TARRANT CO.
DALLAS CO.
CR 26
END CSJ: 0135-11-024 BEGIN CSJ: 0135-02-068 STA 1178+98.34
END US 380 PROJECT CSJ: 0135-02-068 STA 1313+44.33
BEGIN US 380 PROJECT CSJ: 0135-10-065 STA 998+23.00
END CSJ: 0135-10-065 BEGIN CSJ: 0135-11-024 STA 1062+12.66
COIT RD
289
75
DNT
121
35E
77
N

LOCATION MAP
N.T.S.

INDEX OF SHEETS

ROLL 1: PLAN & PROFILE VIEW US 380 BEGIN PROJECT TO STA 1010+00
ROLL 2: PLAN & PROFILE VIEW US 380 STA 1010+00 TO STA 1057+00
ROLL 3: PLAN & PROFILE VIEW US 380 STA 1057+00 TO STA 1104+00
ROLL 4: PLAN & PROFILE VIEW US 380 STA 1104+00 TO STA 1151+00
ROLL 5: PLAN & PROFILE VIEW US 380 STA 1151+00 TO STA 1198+00
ROLL 6: PLAN & PROFILE VIEW US 380 STA 1198+00 TO STA 1245+00
ROLL 7: PLAN & PROFILE VIEW US 380 STA 1245+00 TO STA 1292+00
ROLL 8: PLAN & PROFILE VIEW US 380 STA 1292+00 TO END PROJECT
ROLL 9: PLAN & PROFILE VIEW US 380 ALT EAST END
ROLL 10: PLAN VIEW DNT BEGIN PROJECT TO STA 1687+00
ROLL 11: PLAN VIEW DNT STA 1687+00 TO END PROJECT
ROLL 12: PLAN & PROFILE VIEW 289 BEGIN PROJECT TO END PROJECT
ROLL 13: PROFILE VIEW-US 380 EBFR BEGIN PROJECT TO STA 2196+00
ROLL 14: PROFILE VIEW-US 380 EBFR STA 2196+00 TO END PROJECT
ROLL 15: PROFILE VIEW-US 380 WBFR BEGIN PROJECT TO STA 3196+00
ROLL 16: PROFILE VIEW-US 380 WBFR STA 3196+00 TO END PROJECT
ROLL 17: PROFILE VIEW-US 380 ALT FR PROFILES EAST END
ROLL 18: PROFILE VIEW-DIRECT CONNECTORS
ROLL 19: PROFILE VIEW-DIRECT CONNECTORS
ROLL 20: PROFILE VIEW-DIRECT CONNECTORS
ROLL 21: PROFILE VIEW-DIRECT CONNECTORS
ROLL 22: PROFILE VIEW-RAMPS
ROLL 23: PROFILE VIEW-RAMPS
ROLL 24: PROFILE VIEW-CROSS STREETS
ROLL 25: PROFILE VIEW-U-TURNS
ROLL 26: PROFILE VIEW-DNT

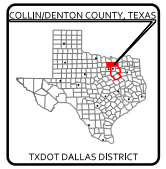
COLLIN/DENTON COUNTY, TEXAS
TXDOT DALLAS DISTRICT

TEXAS COUNTY MAP
N.T.S.

NOT A BINDING DOCUMENT

95% SUBMITTAL
FOR INTERIM REVIEW ONLY
THESE DOCUMENTS ARE FOR INTERIM REVIEW AND NOT INTENDED FOR REGULATORY APPROVAL, PERMIT, BIDDING OR CONSTRUCTION PURPOSES.

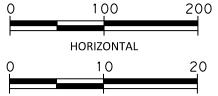
0
100
200
HORIZONTAL
0
10
20
VERTICAL

GRAPHIC SCALES IN FEET

PREPARED BY JACOBS ENGINEERING GROUP, INC.
REGISTRATION F-2966
UNDER THE SUPERVISION OF
JESUS GONZALEZ JR., P.E.

LICENSE NO. 111427 DATE: 12/16/2022

Jacobs
1999 BRYAN STREET, SUITE 1200
DALLAS, TX 75201-3136
Phone 214.638.0145
Firm Registration F-2966

© 2022 by Texas Department of Transportation all rights reserved