Texas Department of Transportation

REGULAR DUTIES ASSIGNED
CEASON CLEMENTS, P.E.
DALLAS DISTRICT ENGINEER

**PUBLIC HEARING DESIGN SCHEMATIC**
**US 380**
**COLLIN COUNTY, TEXAS**
**CSJ: 0135-02-065**
**FROM COIT RD TO JCT US 380/UNIV DR**
**(W OF MCKINNEY)**
**FROM JCT US 380/W UNIVERSITY DR**
**(W OF MCKINNEY)**
**TO JCT US 380/E UNIVERSITY DR**
**(E OF MCKINNEY)**
**CSJ: 0135-03-053**
**FROM SH5 (NEW EXT OF SP399) TO FM 1827**

PROJECT LENGTH: 6.50 MILES
ROADWAY LENGTH: 6.50 MILES
BRIDGE LENGTH: 0.40 MILES
NUMBER OF LANES: 6 TO 10 LANES

| | | |
|---|---|---|
| DESIGN SPEED | 55 MPH | |
| POSTED SPEED | 55 MPH | |
| FUNCTIONAL CLASSIFICATION | URBAN PRINCIPAL ARTERIAL | |
| NHS | YES | |
| STATE OWNED | YES | |
| TRUCK ROUTE | YES | |
| HAZARDOUS MATERIAL CONCERNS | NO | |
| NEW RIGHT OF WAY | YES | |
| RAILROAD INVOLVEMENT | NO | |
| PUBLIC INVOLVEMENT | YES | |

PRELIMINARY

CONSULTANT PROJECT NO.
BURNS & McDONNELL ENGINEERING CO., INC. TBPE FIRM F-2529
JOHNSON STORM ASSOCIATES, A COMPANY TBPE FIRM F-14309
HDR ENGINEERING, INC. TBPE FIRM F-3771
JACOBS TBPE FIRM F-2579
STEWART TBPE FIRM F-10183
TEXAS TRANSPORTATION INSTITUTE TBPE FIRM F-10189

JANUARY 2023

BURNS & McDONNELL

SCALE: NONE
FED. RD. DIST. NO. 6
STATE, TEXAS
SHEET NO.

ROLL 3 OF 13

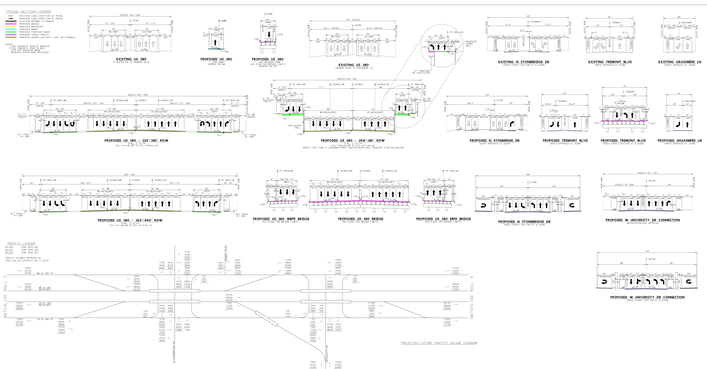





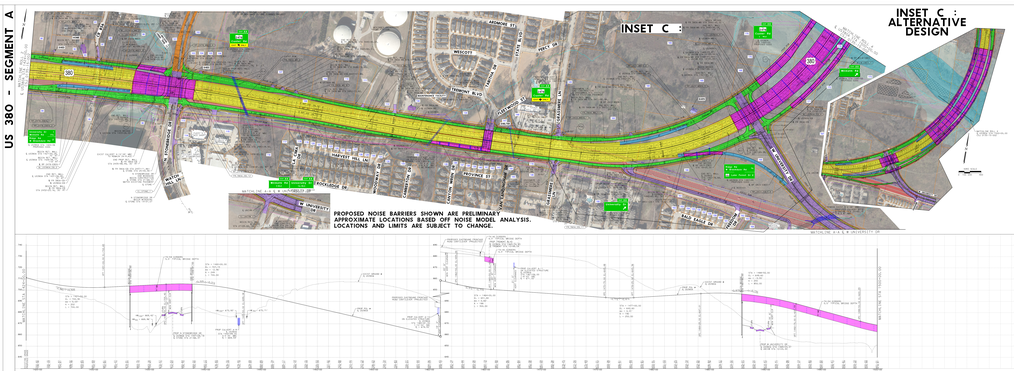


Texas Department of Transportation

REGULAR DUTIES ASSIGNED
CEASON CLEMENTS, P.E.
DALLAS DISTRICT ENGINEER

**PUBLIC HEARING DESIGN SCHEMATIC**
**US 380**
**COLLIN COUNTY, TEXAS**
**CSJ: 0135-02-065**
**FROM COIT RD TO JCT US 380/UNIV DR**
**(W OF MCKINNEY)**
**FROM JCT US 380/W UNIVERSITY DR**
**(W OF MCKINNEY)**
**TO JCT US 380/E UNIVERSITY DR**
**(E OF MCKINNEY)**
**CSJ: 0135-03-053**
**FROM SH5 (NEW EXT OF SP399) TO FM 1827**

PROJECT LENGTH: 6.50 MILES
ROADWAY LENGTH: 6.50 MILES
BRIDGE LENGTH: 0.40 MILES
NUMBER OF LANES: 6 TO 10 LANES

| | | |
|---|---|---|
| DESIGN SPEED | 55 MPH | |
| POSTED SPEED | 55 MPH | |
| FUNCTIONAL CLASSIFICATION | URBAN PRINCIPAL ARTERIAL | |
| NHS | YES | |
| STATE OWNED | YES | |
| TRUCK ROUTE | YES | |
| HAZARDOUS MATERIAL CONCERNS | NO | |
| NEW RIGHT OF WAY | YES | |
| RAILROAD INVOLVEMENT | NO | |
| PUBLIC INVOLVEMENT | YES | |

LOCATION MAP
SCALE: 1" = 2 MILES

PRELIMINARY

CONSULTANT PROJECT NO.
BURNS & McDONNELL ENGINEERING CO., INC. TBPE FIRM F-2529
JOHNSON STORM ASSOCIATES, A COMPANY TBPE FIRM F-14309
HDR ENGINEERING, INC. TBPE FIRM F-3771
JACOBS TBPE FIRM F-2579
STEWART TBPE FIRM F-10183
TEXAS TRANSPORTATION INSTITUTE TBPE FIRM F-10189

JANUARY 2023

BURNS & McDONNELL

SCALE: NONE
FED. RD. DIST. NO. 6
STATE, TEXAS
SHEET NO.

ROLL 3 OF 13