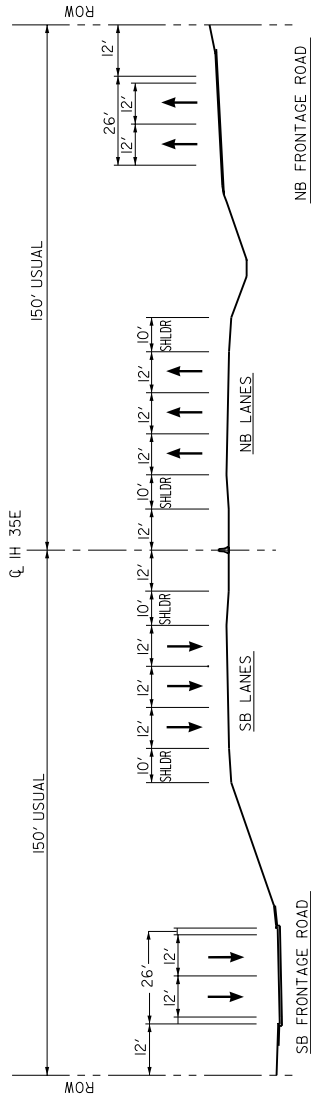
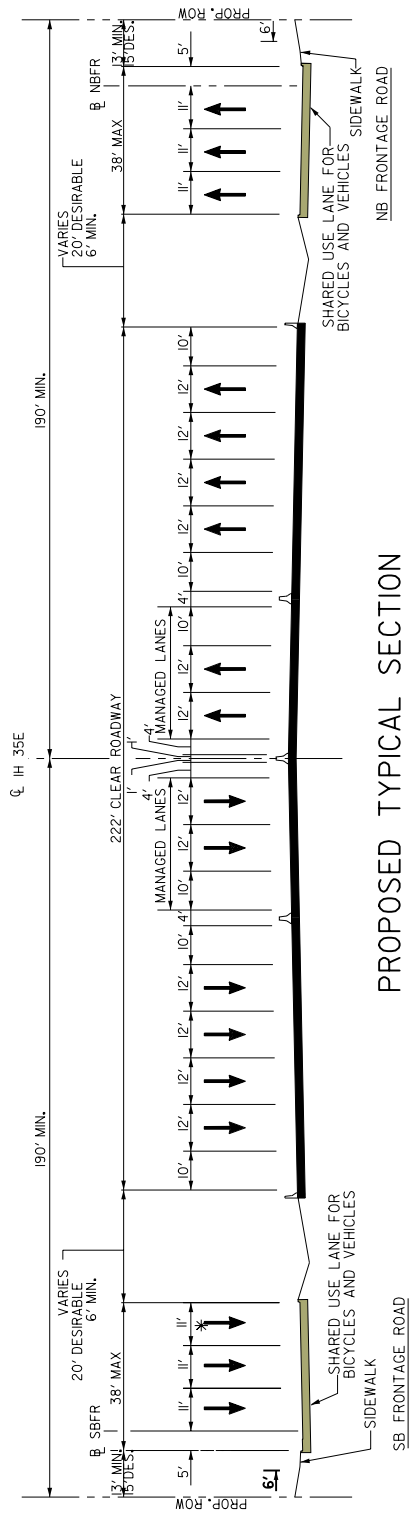


## **APPENDIX B: Typical Sections**

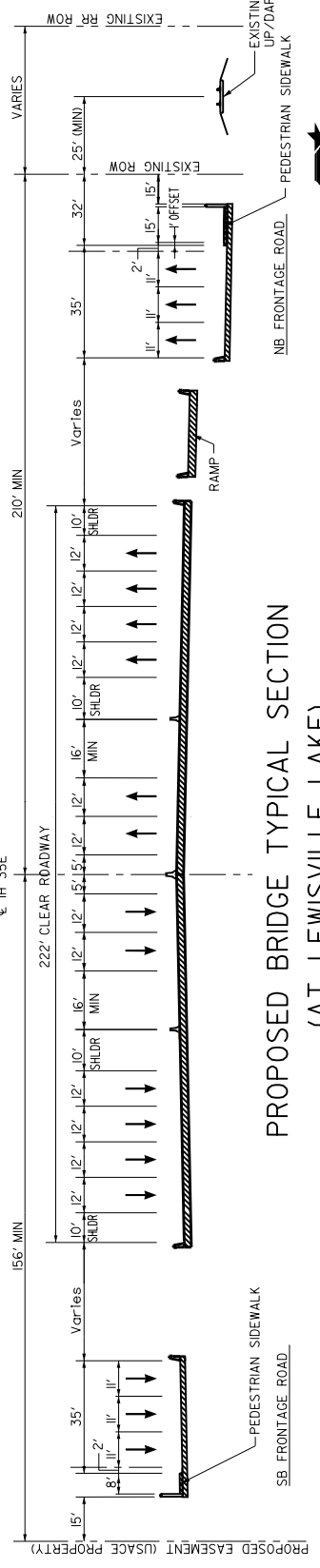
**Existing Typical Sections**  
**Proposed Typical Sections**



**EXISTING TYPICAL 6-LANE SECTION WITH FRONTAGE ROADS**

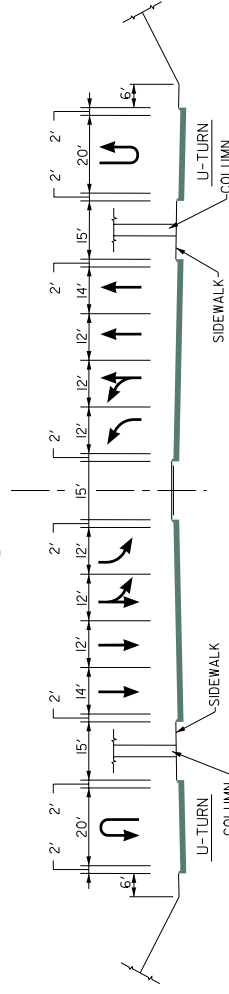


**PROPOSED TYPICAL SECTION**



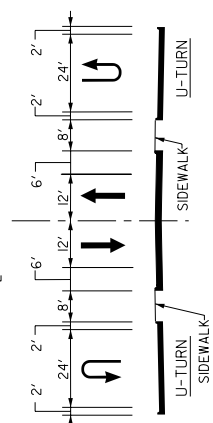
**PROPOSED BRIDGE TYPICAL SECTION  
(AT LEWISVILLE LAKE)**

CL SH 121 BUSINESS



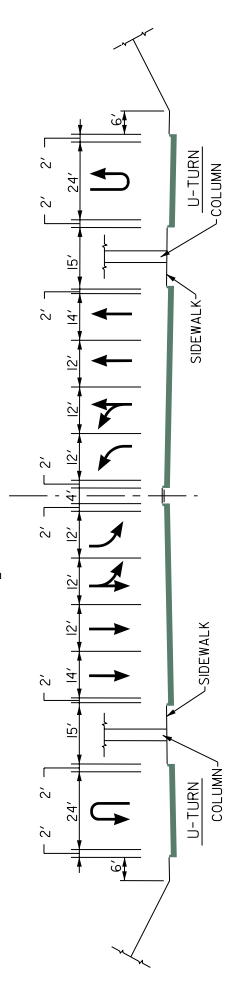
PROPOSED SH 121 BUSINESS (CROSS ROAD) THROUGH AND TURN LANES

CL FRANKFORD ROAD



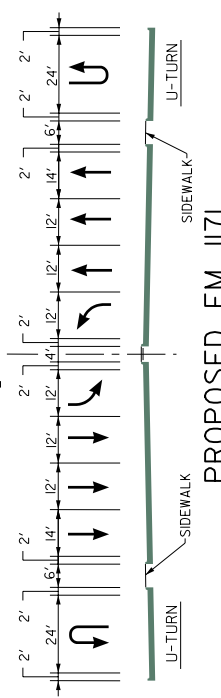
PROPOSED FRANKFORD ROAD (CROSS ROAD) THROUGH AND TURN LANES

CL FM 407 (JUSTIN ROAD)



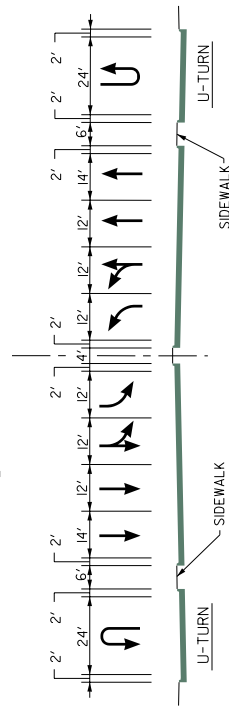
PROPOSED FM 407 (JUSTIN ROAD) (CROSS ROAD) THROUGH AND TURN LANES

CL FM 1171



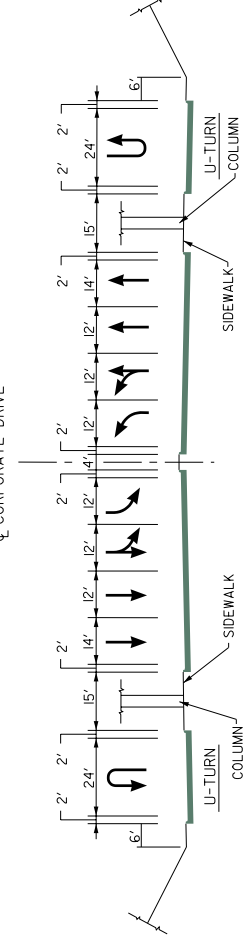
PROPOSED FM 1171 (CROSS ROAD) THROUGH AND TURN LANES

CL FM 3040 (ROUND GROVE ROAD)



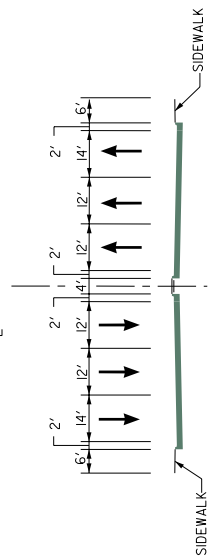
PROPOSED FM 3040 (ROUND GROVE ROAD) (CROSS ROAD) THROUGH AND TURN LANES

CL CORPORATE DRIVE



PROPOSED CORPORATE DRIVE (CROSS ROAD) THROUGH AND TURN LANES

CL FOX AVENUE

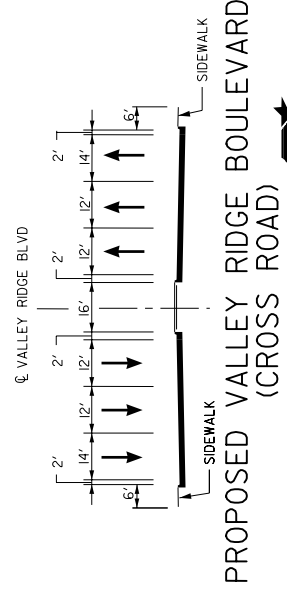
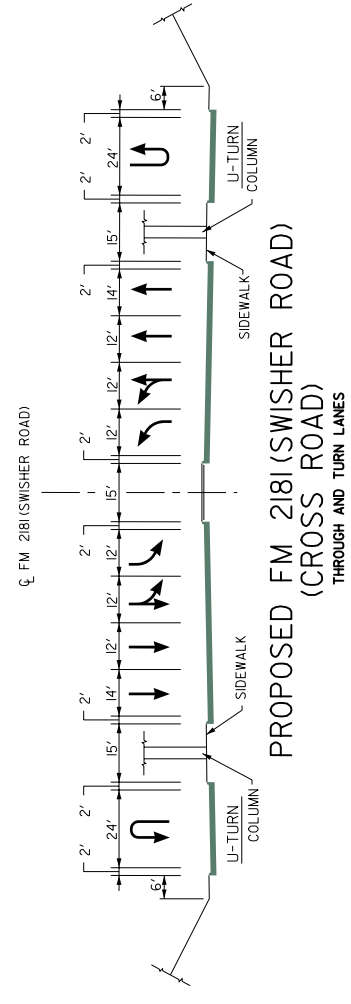
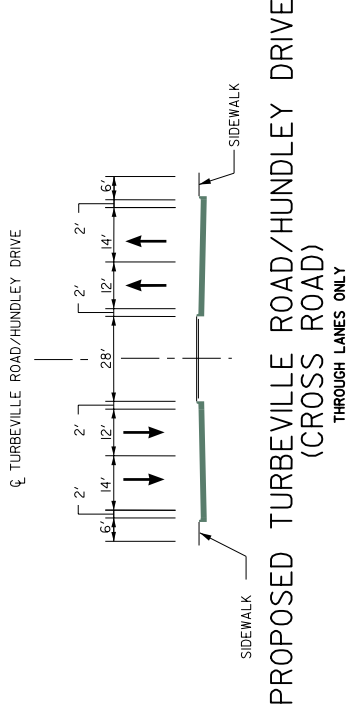
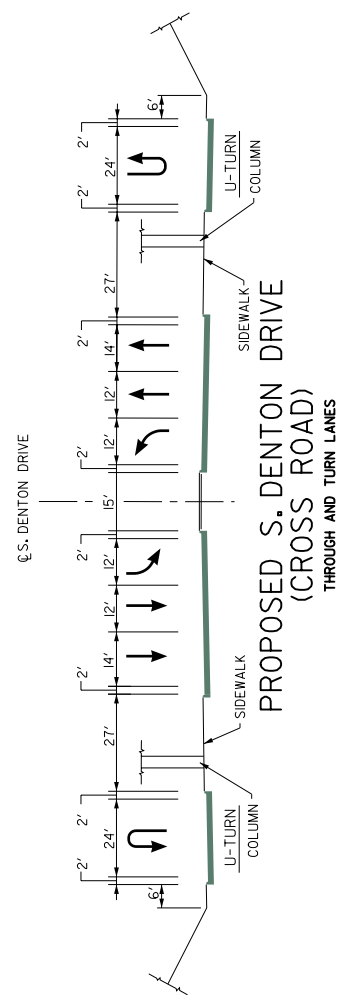
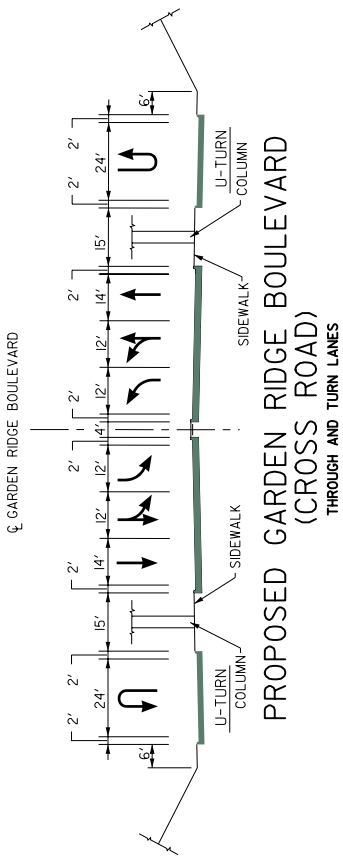
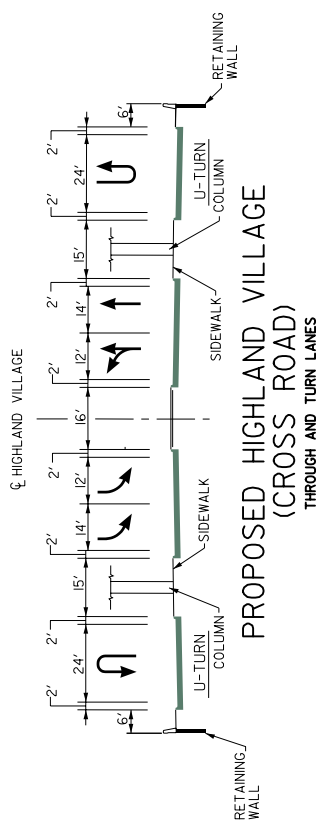


PROPOSED FOX AVENUE (CROSS ROAD) THROUGH LANES



EXISTING / PROPOSED ROADWAY TYPICAL SECTIONS SHEET 2 OF 3

IH 35E PGBT TO FM 2181 ENVIRONMENTAL ASSESSMENT DALLAS AND DENTON COUNTIES, TEXAS



EXISTING / PROPOSED ROADWAY  
 TYPICAL SECTIONS  
 SHEET 3 OF 3

IH 35E  
 PGBT TO FM 2181  
 ENVIRONMENTAL ASSESSMENT  
 DALLAS AND  
 DENTON COUNTIES, TEXAS