

APPENDIX F: Project Photographs

General Corridor Photographs
Project Vegetation Photographs

Appendix F: General Corridor Photographs



Looking south at PGBT and IH 35E interchange.



Looking south at Frankford Road overpass.



Looking south at Corporate Drive overpass



Looking south at Fox Avenue overpass.

Appendix F: General Corridor Photographs




Looking south from Main St. overpass in Lewisville.



Looking south from north side of Lewisville Lake along southbound IH 35E.




Lake Dallas overpass looking toward Lewisville Lake bridge.




Looking south from the southbound frontage road at project end at FM 2181.


Appendix F: General Corridor Photographs




Looking south at SH 121 Bypass from northbound frontage road at vegetation within and adjacent to the existing ROW.



Looking north from southbound frontage road at vegetated areas within and adjacent to TxDOT's existing ROW.



Looking north toward Corporate Drive from northbound frontage road at vegetation and pine trees located within existing ROW.



Looking south at Valley Ridge Boulevard from southbound frontage road at vegetation within and adjacent to the existing ROW.

Appendix F: Project Vegetation Photographs



Large bur oak in Woodland Area 1.



Large American elm in Woodland Area 1.

Appendix F: Project Vegetation Photographs



Looking southeast from the northbound frontage road at three large American elms in Woodland Area 1.



Looking southeast from the northbound frontage road at Woodland Area 2.

Appendix F: Project Vegetation Photographs



Looking west from frontage road at Woodland Area 3.



Looking south at the large oaks in Woodland Area 4.

Appendix F: Project Vegetation Photographs



Looking south at large cedar elm in Woodland Area 5.



Looking southwest at Woodland Area 6.

Appendix F: Project Vegetation Photographs



Looking southwest at Woodland Area 7 with large pecan tree in background.



Looking southwest at Woodland Area 8.

Appendix F: Project Vegetation Photographs



Looking southwest at Woodland Area 9 with large American elm in background.



Large American elm in Woodland Area 10.

Appendix F: Project Vegetation Photographs



Looking south from Highland Village Lakes park at Woodland Area 10.



Looking northwest from frontage road at Woodland Area 11.

Appendix F: Project Vegetation Photographs



Looking north from Copperas Branch Park at Woodland Area 12.



Looking west at Woodland Area 13.

Appendix F: Project Vegetation Photographs



Large American elm in Woodland Area 14.



Looking north at large post oaks in Woodland Area 15.

Appendix F: Project Vegetation Photographs



Looking south at large trees in Woodland Area 16.



Looking south along frontage road at Woodland Area 17.

Appendix F: Project Vegetation Photographs



Looking south at large post oaks in Woodland Area 18.



Looking south at Woodland Area 19.

