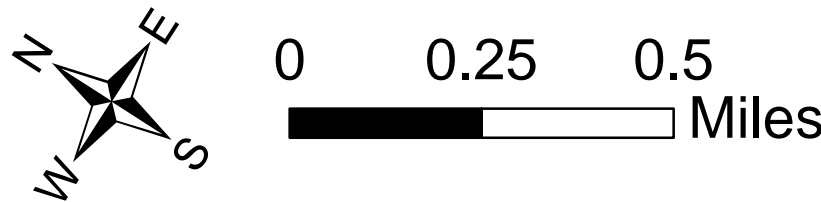
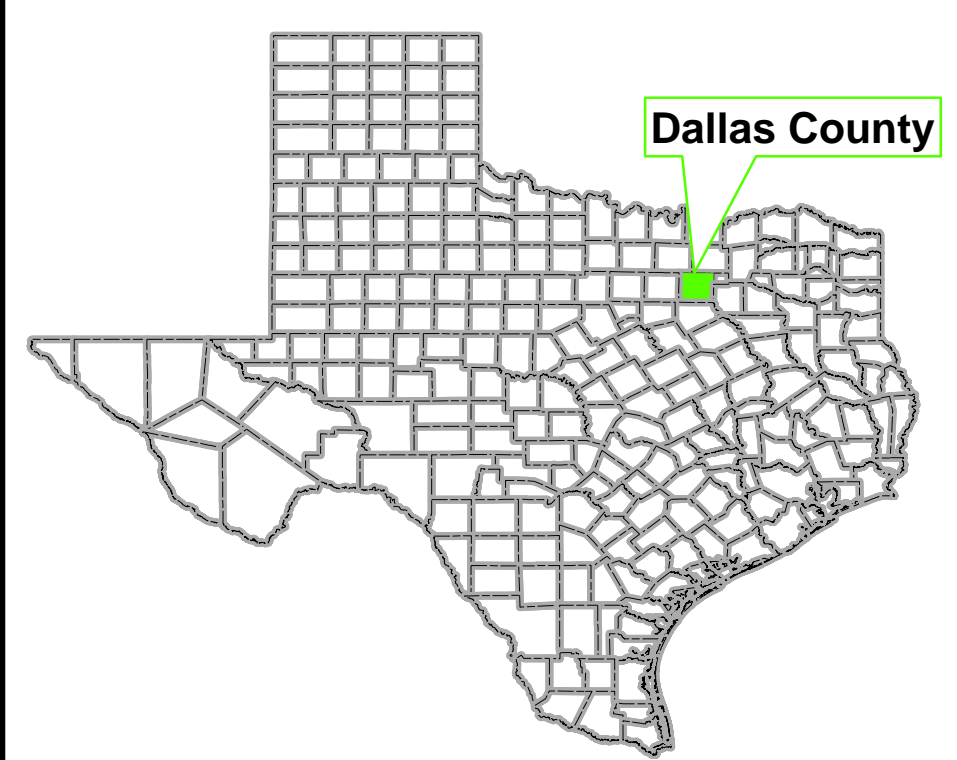
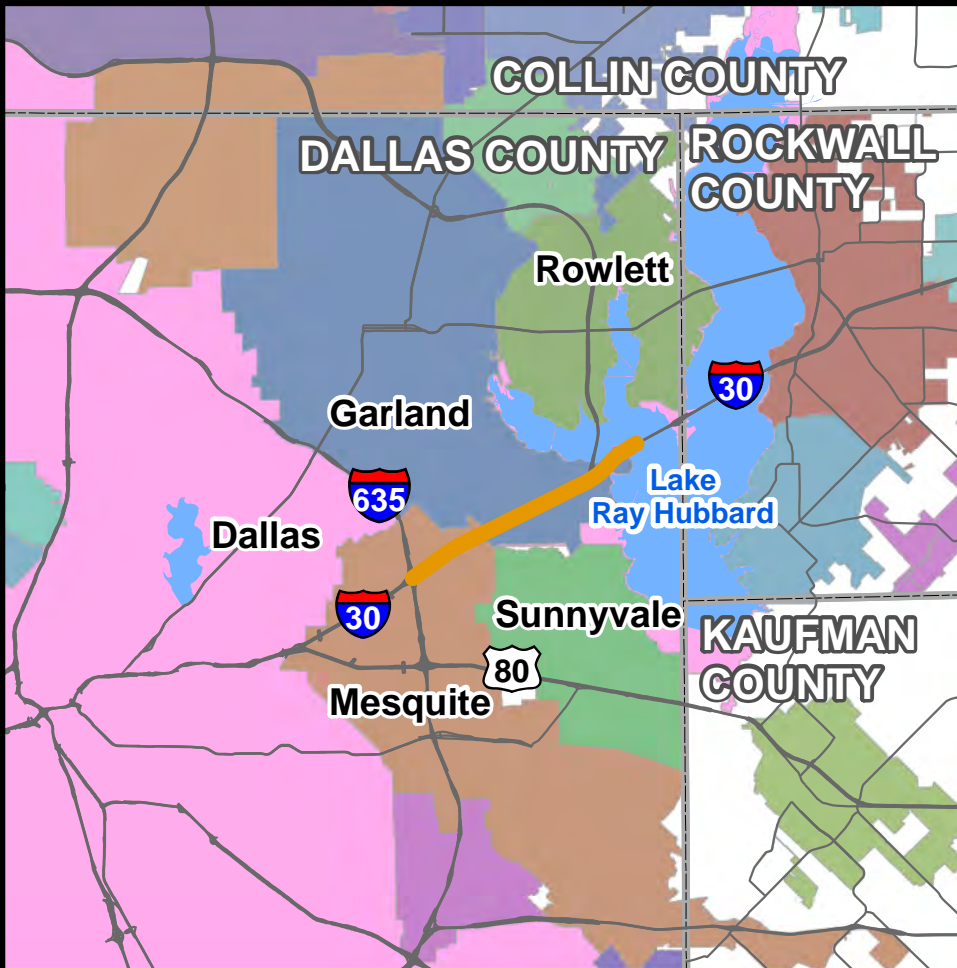


Constraints Map

IH 30 Operational Improvements Project

From IH 635
To Bass Pro Drive

Dallas County, Texas
CSJ: 0009-11-259



Legend

- Project Limits
- Half-Mile Buffer
- City Limit
- Historic Marker
- Museum
- Fire Station
- Place of Worship
- Cemetery
- Public Park Area
- Education
- Utilities
- Leaking Petroleum Storage Tank
- Petroleum Storage Tank
- Natural Gas Pipeline
- Stream
- Open Water
- Potential Wetland
- 100-Year Floodplains

Base Map Sources: FEMA (2020); NCTCOG (2015); TCEQ (2020); TNRIS (2018); TXDOT (2020); TXRCC (2020); USFWS (2020); USGS (2020)