TEXAS DEPARTMENT OF TRANSPORTATION – DALLAS DISTRICT

WILLIAM HALE, P.E. – DISTRICT ENGINEER

DESIGN SCHEMATIC

SH 121/DNT INTERCHANGE, COLLIN COUNTY

SH 121: FROM NORTH OF LEGACY DRIVE TO NORTH OF SH 289 (PRESTON ROAD), 2.16 MILES
DNT: FROM SOUTH OF LEGACY DRIVE TO NORTH OF GAYLORD PARKWAY, 1.64 MILES

CSJ: 0364-04-047

DESIGN SPEED	HIGHWAY CLASSIFICATION
MAINLANES – 70 MPH (URBAN FREEWAY)	OTHER URBAN FREEWAY
SLIP RAMPS – 50 MPH (URBAN ARTERIAL)	
DIRECT CONNECTORS – 45 MPH	
FRONTAGE ROADS – 50 MPH	
CROSS STREETS – 45 MPH	

DATE APPROVED

DATE SUBMITTED

DATE REVISED

PREPARED BY HNTB
UNDER THE SUPERVISION OF
CHRISTOPHER M. BERGERON, P.E.

SERIAL NO. 72895
DATE: ____

NOT INTENDED FOR CONSTRUCTION, BIDDING OR PERMIT PURPOSES.

TABLE OF CONTENTS:

	ROLL
PLAN/PROFILE	1-4
PLAN	5
PROFILES	6-8
SIGNING SCHEMATIC	9-11

© 2008 by Texas Department of Transportation: all rights reserved

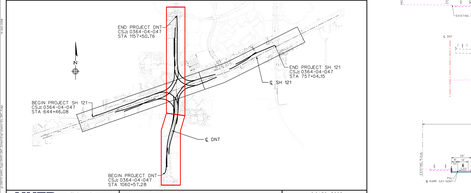

HNTB — HNTB Corporation, The HNTB Companies, www.hntb.com

PLAN 1 OF 1 | MAY 2008 | ROLL 5 OF 11

SLIP RAMP PROPOSED TYPICAL SECTION

℄ DNT STA 1598+00
PROPOSED HALF-SECTION

℄ DNT STA 1603+52
PROPOSED SECTION

℄ DNT STA 1544+00
PROPOSED SECTION



℄ DNT STA 1503+00
PROPOSED HALF-SECTION

℄ DNT STA 1477+00
PROPOSED SECTION

LANE	STATION	CONDITIONS	BEARING	DELTA	LENGTH (FT)	TANGENT (FT)	RADIUS (FT)
℄ RAMP 1000 (121)							
RAMP1000 (1)	10+00.00	POB, NON-TANGENT, RADIAL	N 89° 51' 54" W	0° 00' 00" Rt	0.00	0.00	N/A
RAMP1000 (1)	10+00.00	POC, NON-TANGENT, RADIAL	N 89° 51' 54" W	0° 00' 00" Rt	0.00	0.00	N/A
RAMP1000 (1)	10+00.00	POT, NON-TANGENT, RADIAL	N 89° 51' 54" W	0° 00' 00" Rt	0.00	0.00	N/A
RAMP1000 (1)	10+00.00	POC, NON-TANGENT, RADIAL	N 89° 51' 54" W	0° 00' 00" Rt	0.00	0.00	N/A
RAMP1000 (1)	10+00.00	POT, NON-TANGENT, RADIAL	N 89° 51' 54" W	0° 00' 00" Rt	0.00	0.00	N/A
RAMP1000 (1)	10+00.00	POB, NON-TANGENT, RADIAL	N 89° 51' 54" W	0° 00' 00" Rt	0.00	0.00	N/A
RAMP1000 (1)	10+00.00	POC, NON-TANGENT, RADIAL	N 89° 51' 54" W	0° 00' 00" Rt	0.00	0.00	N/A
RAMP1000 (1)	10+00.00	POT, NON-TANGENT, RADIAL	N 89° 51' 54" W	0° 00' 00" Rt	0.00	0.00	N/A
℄ RAMP 1100							
RAMP1100 (1)	11+00.00	POB, NON-TANGENT, RADIAL	N 89° 51' 54" W	0° 00' 00" Rt	0.00	0.00	N/A
RAMP1100 (1)	11+00.00	POC, NON-TANGENT, RADIAL	N 89° 51' 54" W	0° 00' 00" Rt	0.00	0.00	N/A
RAMP1100 (1)	11+00.00	POT, NON-TANGENT, RADIAL	N 89° 51' 54" W	0° 00' 00" Rt	0.00	0.00	N/A
RAMP1100 (1)	11+00.00	POC, NON-TANGENT, RADIAL	N 89° 51' 54" W	0° 00' 00" Rt	0.00	0.00	N/A
RAMP1100 (1)	11+00.00	POT, NON-TANGENT, RADIAL	N 89° 51' 54" W	0° 00' 00" Rt	0.00	0.00	N/A
RAMP1100 (1)	11+00.00	POB, NON-TANGENT, RADIAL	N 89° 51' 54" W	0° 00' 00" Rt	0.00	0.00	N/A
RAMP1100 (1)	11+00.00	POC, NON-TANGENT, RADIAL	N 89° 51' 54" W	0° 00' 00" Rt	0.00	0.00	N/A
RAMP1100 (1)	11+00.00	POT, NON-TANGENT, RADIAL	N 89° 51' 54" W	0° 00' 00" Rt	0.00	0.00	N/A
℄ RAMP 1200							
RAMP1200 (1)	12+00.00	POB, NON-TANGENT, RADIAL	N 89° 51' 54" W	0° 00' 00" Rt	0.00	0.00	N/A
RAMP1200 (1)	12+00.00	POC, NON-TANGENT, RADIAL	N 89° 51' 54" W	0° 00' 00" Rt	0.00	0.00	N/A
RAMP1200 (1)	12+00.00	POT, NON-TANGENT, RADIAL	N 89° 51' 54" W	0° 00' 00" Rt	0.00	0.00	N/A
RAMP1200 (1)	12+00.00	POC, NON-TANGENT, RADIAL	N 89° 51' 54" W	0° 00' 00" Rt	0.00	0.00	N/A
RAMP1200 (1)	12+00.00	POT, NON-TANGENT, RADIAL	N 89° 51' 54" W	0° 00' 00" Rt	0.00	0.00	N/A
RAMP1200 (1)	12+00.00	POB, NON-TANGENT, RADIAL	N 89° 51' 54" W	0° 00' 00" Rt	0.00	0.00	N/A
RAMP1200 (1)	12+00.00	POC, NON-TANGENT, RADIAL	N 89° 51' 54" W	0° 00' 00" Rt	0.00	0.00	N/A
RAMP1200 (1)	12+00.00	POT, NON-TANGENT, RADIAL	N 89° 51' 54" W	0° 00' 00" Rt	0.00	0.00	N/A

LANE	STATION	CONDITIONS	BEARING	DELTA	LENGTH (FT)	TANGENT (FT)	RADIUS (FT)
℄ RAMP 1400 (NB)							
RAMP1400 (1)	14+00.00	POB, SL 5.00%	N 89° 51' 54" W	0° 00' 00" Rt	0.00	0.00	N/A
RAMP1400 (1)	14+00.00	POC, SL 5.00%	N 89° 51' 54" W	0° 00' 00" Rt	0.00	0.00	N/A
RAMP1400 (1)	14+00.00	POT, SL 5.00%	N 89° 51' 54" W	0° 00' 00" Rt	0.00	0.00	N/A
RAMP1400 (1)	14+00.00	POC, SL 5.00%	N 89° 51' 54" W	0° 00' 00" Rt	0.00	0.00	N/A
RAMP1400 (1)	14+00.00	POT, SL 5.00%	N 89° 51' 54" W	0° 00' 00" Rt	0.00	0.00	N/A
RAMP1400 (1)	14+00.00	POB, SL 5.00%	N 89° 51' 54" W	0° 00' 00" Rt	0.00	0.00	N/A
RAMP1400 (1)	14+00.00	POC, SL 5.00%	N 89° 51' 54" W	0° 00' 00" Rt	0.00	0.00	N/A
RAMP1400 (1)	14+00.00	POT, SL 5.00%	N 89° 51' 54" W	0° 00' 00" Rt	0.00	0.00	N/A
℄ RAMP 1500 (SB)							
RAMP1500 (1)	15+00.00	POB, SL 5.00%	N 89° 51' 54" W	0° 00' 00" Rt	0.00	0.00	N/A
RAMP1500 (1)	15+00.00	POC, SL 5.00%	N 89° 51' 54" W	0° 00' 00" Rt	0.00	0.00	N/A
RAMP1500 (1)	15+00.00	POT, SL 5.00%	N 89° 51' 54" W	0° 00' 00" Rt	0.00	0.00	N/A
RAMP1500 (1)	15+00.00	POC, SL 5.00%	N 89° 51' 54" W	0° 00' 00" Rt	0.00	0.00	N/A
RAMP1500 (1)	15+00.00	POT, SL 5.00%	N 89° 51' 54" W	0° 00' 00" Rt	0.00	0.00	N/A
RAMP1500 (1)	15+00.00	POB, SL 5.00%	N 89° 51' 54" W	0° 00' 00" Rt	0.00	0.00	N/A
RAMP1500 (1)	15+00.00	POC, SL 5.00%	N 89° 51' 54" W	0° 00' 00" Rt	0.00	0.00	N/A
RAMP1500 (1)	15+00.00	POT, SL 5.00%	N 89° 51' 54" W	0° 00' 00" Rt	0.00	0.00	N/A

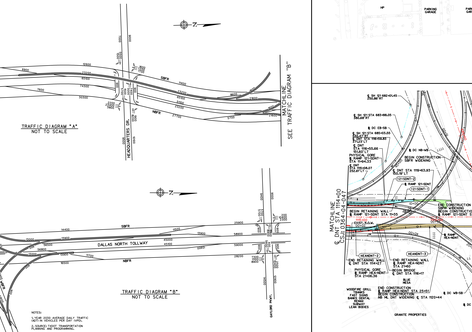

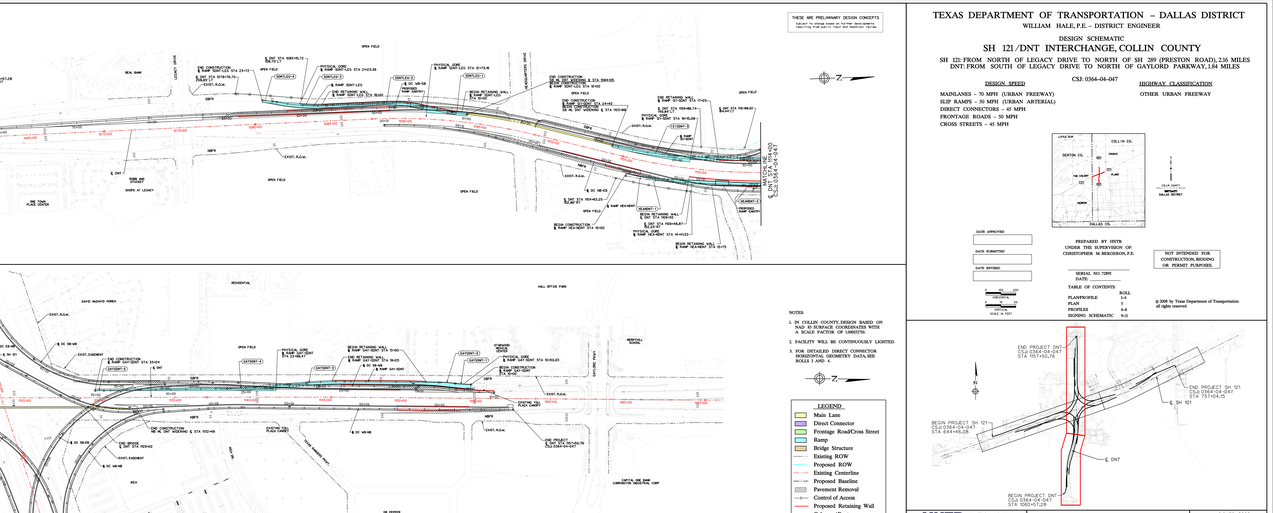

TEXAS DEPARTMENT OF TRANSPORTATION – DALLAS DISTRICT

WILLIAM HALE, P.E. – DISTRICT ENGINEER

DESIGN SCHEMATIC

SH 121/DNT INTERCHANGE, COLLIN COUNTY

SH 121: FROM NORTH OF LEGACY DRIVE TO NORTH OF SH 289 (PRESTON ROAD), 2.16 MILES
DNT: FROM SOUTH OF LEGACY DRIVE TO NORTH OF GAYLORD PARKWAY, 1.64 MILES

CSJ: 0364-04-047

DESIGN SPEED
MAINLANES – 70 MPH (URBAN FREEWAY)
SLIP RAMPS – 50 MPH (URBAN ARTERIAL)
DIRECT CONNECTORS – 45 MPH
FRONTAGE ROADS – 50 MPH
CROSS STREETS – 45 MPH

HIGHWAY CLASSIFICATION
OTHER URBAN FREEWAY

DATE APPROVED

DATE SUBMITTED

DATE REVISED

PREPARED BY HNTB
UNDER THE SUPERVISION OF
CHRISTOPHER M. BERGERON, P.E.

SERIAL NO. 72895
DATE: ____

NOT INTENDED FOR CONSTRUCTION, BIDDING OR PERMIT PURPOSES.

TABLE OF CONTENTS:

	ROLL
PLAN/PROFILE	1-4
PLAN	5
PROFILES	6-8
SIGNING SCHEMATIC	9-11

© 2008 by Texas Department of Transportation: all rights reserved

HNTB — HNTB Corporation, The HNTB Companies, www.hntb.com

PLAN 1 OF 1 | MAY 2008 | ROLL 5 OF 11