TEXAS DEPARTMENT OF TRANSPORTATION

DALLAS DISTRICT

CEASON CLEMENS, P.E., DISTRICT ENGINEER

# FM 982 PROJECT
## 60% DESIGN SCHEMATIC
## FROM US 380 TO FM 546
## RECONSTRUCT AND WIDEN
## FROM 2 LANES TO 4 LANES
## COLLIN COUNTY, TEXAS
## CSJ: 0387-05-027

DECEMBER 2025

ROLL 3 OF 4

| | |
|---|---|
| PROJECT LENGTH: | 5.375 MILES |
| AVERAGE ADT: | 21,400 (2025) |
| DAILY TRAFFIC: | 31,400 (2055) |
| TRUCK %: | 5% |

| ROADWAY | FUNCTION CLASS | DESIGN SPEEDS |
|---|---|---|
| FM 982 | MAJOR COLLECTOR | 50 MPH |
| MYERS LN | LOCAL | 30 MPH |
| MYERS LN | MAJOR COLLECTOR | 50 MPH |
| CO RD 921 | MAJOR COLLECTOR | 50 MPH |
| CO RD 922 | MAJOR COLLECTOR | 50 MPH |
| ALL OTHER CROSS STREETS | LOCAL | 30 MPH |

NOTE: ALL MEETS OR IMPROVES EXISTING CONDITIONS

LOCATION MAP

N.T.S.

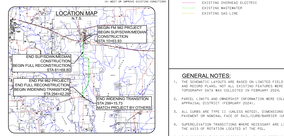


COLLIN COUNTY, TEXAS

TEXAS COUNTY MAP

N.T.S.

PRELIMINARY

FOR REVIEW PURPOSES ONLY

IT IS NOT INTENDED FOR CONSTRUCTION, BIDDING OR PERMIT PURPOSES

halff

HALFF ASSOCIATES, INC.

1201 NORTH BOWSER ROAD, SUITE 300

RICHARDSON, TEXAS 75081

TEL (214) 346-6200

TBPE FIRM NO. F-312

HORIZONTAL SCALE: 1" = 200'

VERTICAL SCALE: 1" = 20'

DATE SUBMITTED: DECEMBER 9, 2025

DATE APPROVED:



## LEGEND:

- EXISTING ROW
- PROPOSED ROW
- ROW BY OTHERS
- CITY BOUNDARY
- EXTRATERRITORIAL JURISDICTION LIMITS
- PARCEL
- CURVE ID
- EXISTING CULVERT
- PROPOSED CULVERT
- EXISTING CENTERLINE
- PROPOSED CENTERLINE
- PROPOSED EDGE OF PAVEMENT
- PROPOSED BRIDGE RAIL
- PROPOSED BRIDGE BENT/ABUTMENT
- EXISTING BRIDGE RAIL
- PROPOSED PROJECT BY OTHERS
- DIRECTION OF TRAVEL
- EXISTING PAVEMENT
- PROPOSED PAVEMENT
- PROPOSED SHARED USE PATH
- PROPOSED SIDEWALK
- POTENTIAL EXPLANEMENT
- EXISTING ROW
- PROPOSED CROSS STREET
- PROPOSED PAVED MEDIAN
- EXISTING PAVED MEDIAN
- PAVEMENT/MEDIAN TO BE REMOVED
- DRIVEWAY TO BE REMOVED
- PROPOSED PAVEMENT BY OTHERS
- EXISTING WATER
- EXISTING FIBER OPTIC
- EXISTING TELEPHONE / CABLE
- EXISTING UNDERGROUND ELECTRIC
- EXISTING OVERHEAD ELECTRIC
- EXISTING WASTEWATER
- EXISTING GAS LINE

## GENERAL NOTES:

1. THE HORIZONTAL LAYOUTS ARE BASED ON LIMITED FIELD SURVEY, AERIAL TOPOGRAPHY MAPPING AND LIDAR DATA. THE AERIAL AND LIDAR DATA WERE SUPPLIED BY HORIZON. TOPOGRAPHY DATA WAS COLLECTED IN FEBRUARY 2024.
2. PARCEL, LIMITS AND OWNERSHIP INFORMATION WERE COLLECTED FROM COLLIN COUNTY APPRAISAL DISTRICT (FEBRUARY 2024).
3. ALL CURBS ARE TYPE II2 (UNLESS NOTED). DIMENSIONS ARE TO EDGE OF UNCURBED PAVEMENT OR NOMINAL FACE OF RAIL/CURB/BARRIER (UNLESS NOTED).
4. SUPERELEVATION TRANSITIONS WHERE NECESSARY ARE CLOSER WITH THE AXIS OF ROTATION LOCATED AT THE PBL.
5. THE SPECIFIC TYPE OF BRIDGE RAIL WILL BE DETERMINED DURING PS&E DESIGN.
6. CONVENTIONAL ROADWAY SIGNAGE (SMALL SIGNS) WILL NOT BE DEVELOPED UNTIL PS&E DESIGN.
7. AVERAGE DAILY TRAFFIC VOLUME PROJECTIONS APPROVED BY TxDOT TPAT APPROVAL.
8. MAJOR INTERSECTION CURVE RADII ARE 50', MINOR INTERSECTION CURVE RADII ARE 30' (CURB) UNLESS NOTED OTHERWISE. ALL RADII ARE 30' (CURB) UNLESS NOTED OTHERWISE. DRIVEWAY LOCATIONS ARE PRELIMINARY AND WILL BE FURTHER DEVELOPED DURING PS&E DESIGN.
9. MEDIAN OPENINGS ARE PRELIMINARY AND SUBJECT TO CHANGE. FINAL MEDIAN OPENINGS WILL BE DETERMINED DURING PS&E AND IN COORDINATION WITH THE LOCAL GOVERNMENTS.
10. EXISTING PAVEMENT AND BRIDGES LOCATED WITHIN LIMITS OF PROPOSED RECONSTRUCTION WILL BE REMOVED (UNLESS NOTED OTHERWISE).
11. APPROXIMATE 100 YEAR FLOOD PLAIN LIMITS ARE BASED UPON FEMA FLOOD INSURANCE RATE MAPS (FIRM) 48085C0455J, 48085C0460J, 48085C0465J, 48085C0470J DATED FEBRUARY 2024.
12. BUILDINGS ARE SHOWN AS POTENTIAL DISPLACEMENT IF THE PROPOSED ROW PHYSICALLY IMPEDES THE EXISTING BUILDING STRUCTURE.
13. EXISTING DRIVEWAYS WILL REMAIN UNLESS IT IS DETERMINED DURING DETAILED DESIGN STAGE AND COORDINATION WITH THE LOCAL GOVERNMENT THAT THE DRIVEWAY IS A SAFETY ISSUE.

## EXISTING TYPICAL SECTIONS




## PROPOSED TYPICAL SECTIONS


## PRELIMINARY TRAFFIC DIAGRAM


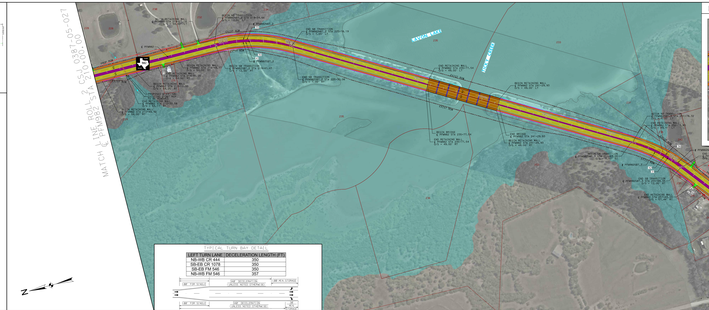


| CURVE DATA | | | |
|---|---|---|---|
| CURVE | RADIUS | DELTA | LENGTH |
| C1 | 1,000.00' | 3°00'00" | 52.36' |
| C2 | 1,000.00' | 3°00'00" | 52.36' |
| C3 | 1,000.00' | 3°00'00" | 52.36' |
| C4 | 1,000.00' | 3°00'00" | 52.36' |
|