ROLL 9 OF 9, PROFILES

Texas Department of Transportation®

DALLAS DISTRICT
WILLIAM L. HALE, P.E., DISTRICT ENGINEER

CSJ: 0095-13-025
CSJ: 2374-03-077
DESIGN SCHEMATIC
IH 20 ACCESS IMPROVEMENTS
FROM 2700' WEST OF HAYMARKET RD.
TO 900' WEST OF SEAGOVILLE RD.
DALLAS COUNTY

DESIGN SPEED
FREEWAY = 50 MPH
RAMPS = 40 MPH
FRONTAGE ROADS = 40 MPH
CROSS STREETS = 30 MPH

AVERAGE DAILY TRAFFIC
2030 ADT = 169,000

ROADWAY: INTERSTATE
PROJECT LENGTH 2.90 MILES

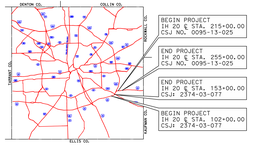

DRAFT SUBMITTAL
NOT INTENDED FOR CONSTRUCTION, BIDDING, OR PERMIT PURPOSES.

DATE APPROVED

NOVEMBER 2012

PRELIMINARY
FOR INTERIM REVIEW ONLY
THIS DOCUMENT IS NOT FINAL AND IS INCOMPLETE AND MAY CONTAIN ERRORS AND OMISSIONS
PLANS PREPARED TO A PRELIMINARY STATE ONLY
FOR ESTIMATE, RIGHT-OF-WAY, AND UTILITY PURPOSES ONLY
PRELIMINARY ENGINEER
PE NO. 0000000 DATE 10/00/0000
THIS DOCUMENT WAS PRELIMINARY ENGINEERED USING ENGLISH UNITS

DATE SUBMITTED
SEPTEMBER 22, 2009

DATE REVISED
NOVEMBER 19, 2012

ROLL 3 OF 3

© 2012 BY TEXAS DEPARTMENT OF TRANSPORTATION
ALL RIGHTS RESERVED.

SCALE IN FEET
HORIZONTAL 1" = 50'
VERTICAL 1" = 5'



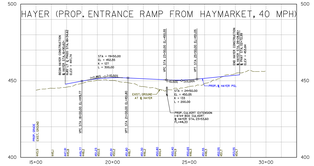



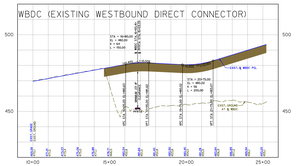



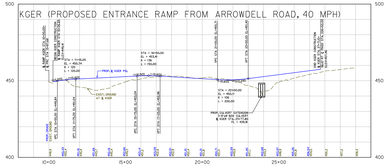



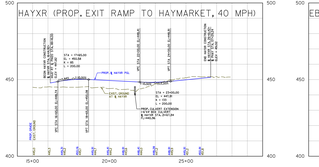

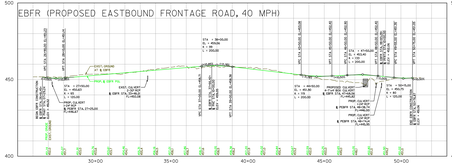





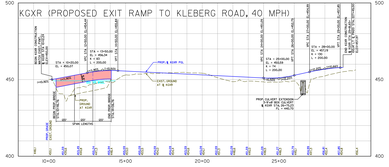

ROLL 9 OF 9, PROFILES

Texas Department of Transportation®

DALLAS DISTRICT
WILLIAM L. HALE, P.E., DISTRICT ENGINEER

CSJ: 0095-13-025
CSJ: 2374-03-077
DESIGN SCHEMATIC
IH 20 ACCESS IMPROVEMENTS
FROM 2700' WEST OF HAYMARKET RD.
TO 900' WEST OF SEAGOVILLE RD.
DALLAS COUNTY

DESIGN SPEED
FREEWAY = 50 MPH
RAMPS = 40 MPH
FRONTAGE ROADS = 40 MPH
CROSS STREETS = 30 MPH

AVERAGE DAILY TRAFFIC
2030 ADT = 169,000

ROADWAY: INTERSTATE
PROJECT LENGTH 2.90 MILES

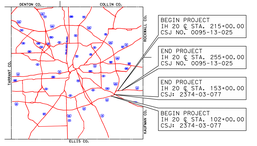

DRAFT SUBMITTAL
NOT INTENDED FOR CONSTRUCTION, BIDDING, OR PERMIT PURPOSES.

DATE APPROVED

NOVEMBER 2012

PRELIMINARY
FOR INTERIM REVIEW ONLY
THIS DOCUMENT IS NOT FINAL AND IS INCOMPLETE AND MAY CONTAIN ERRORS AND OMISSIONS
PLANS PREPARED TO A PRELIMINARY STATE ONLY
FOR ESTIMATE, RIGHT-OF-WAY, AND UTILITY PURPOSES ONLY
PRELIMINARY ENGINEER
PE NO. 0000000 DATE 10/00/0000
THIS DOCUMENT WAS PRELIMINARY ENGINEERED USING ENGLISH UNITS

DATE SUBMITTED
SEPTEMBER 22, 2009

DATE REVISED
NOVEMBER 19, 2012

ROLL 3 OF 3

© 2012 BY TEXAS DEPARTMENT OF TRANSPORTATION
ALL RIGHTS RESERVED.

SCALE IN FEET
HORIZONTAL 1" = 50'
VERTICAL 1" = 5'