Hazardous Materials Initial Site Assessment Report



Hazardous Materials Initial Site Assessment (ISA) Report

January 2017
CSJ: 2374-01-137, 2374-01-180, 2374-01-183,
2374-02-053, & 2374-02-144

Interstate Highway (IH) 635 LBJ East Ultimate Project

From United States Highway (US) 75
To IH 30

The environmental review, consultation, and other actions required by applicable Federal environmental laws for this project are being, or have been, carried-out by TxDOT pursuant to 23 U.S.C. 327 and a Memorandum of Understanding dated December 16, 2014, and executed by FHWA and TxDOT

Hazardous Materials Initial Site Assessment (ISA) Report

Completion of the ISA complies with the Federal Highway Administration's (FHWA's) policy dealing with hazardous materials discussed in FHWA's *Supplemental Hazardous Waste Guidance* (January 16, 1997) located at http://www.environment.fhwa.dot.gov/guidebook/vol1/doc7b.pdf.

This FHWA policy emphasizes three objectives: 1) the need to identify and assess potentially contaminated sites early in project development, 2) to coordinate early with federal/ state/ local agencies to assess the contamination and the cleanup needed; and 3) to determine and implement measures early to avoid or minimize involvement with substantially contaminated properties.

In addition, completion of the ISA will reduce construction delays that result from unexpected hazardous material discoveries and reduce the department's liability associated with the purchase of contaminated right of way.

Maintain a copy of the completed ISA report with all applicable attachments in the project administrative record.

For additional information, refer to TxDOT's online manual: *Hazardous Materials in Project Development:* http://onlinemanuals.txdot.gov/txdotmanuals/haz/index.htm

Abbreviations and Acronyms

ACM	Asbestos Containing Material
ASTs	Aboveground Storage Tanks
ASTM	American Society for Testing and Materials
CERCLIS	Comprehensive Environmental Response Compensation and Liability Information System
COG	Council of Government
ECOS	Environmental Compliance Oversight System
ERNS	Emergency Response Notification System
ESA	Environmental Site Assessment
IIR	Issues Identification and Resolution Form in ECOS
ISA	Initial Site Assessment
LPST	Leaking Petroleum Storage Tank
MSWLF	Municipal Solid Waste Landfill
NPL	National Priorities List
PST	Petroleum Storage Tank
RCRA	Resource Conservation and Recovery Act
ROW	Right of Way
RPST	Registered Petroleum Storage Tank
SEMS	Superfund Enterprise Management System
TCEQ	Texas Commission on Environmental Quality
TRC	Texas Railroad Commission
TSD	Treatment Storage and Disposal Facility
USGS	United States Geological Survey
UST	Underground Storage Tank
VCP	Voluntary Cleanup Program

TxDOT Hazardous Materials Initial Site Assessment (ISA) Report

Project Information			
CSJ No: **2374-01-137, etc.**	City: **Dallas, Garland, and Mesquite**	Zip Code: **75041, 75042, 75043, 75081, 75150, 75218, 75228, 75231, 75238, 75243**	County: **Dallas County**
HWY: **Interstate Highway (IH) 635**	Limits: **From United States Highway (US) 75 to IH 30** • **2374-01-137: Miller Road to West of the KCS RR (West of SH 78);** • **2374-01-180 (Noise Walls): East of US 75 to KCS RR;** • **2374-01-183: East of US 75 to Miller Road;** • **2374-02-053: West of KCS RR (West of SH 78) to IH 30; and** • **2374-02-144 (Noise Walls): KCS RR to IH 30**		

Section 1: Identify Previously Completed Environmental Site Assessments, Known Hazmat Conditions, Preliminary Project Design and Right-of-Way Requirements	
Yes/No	**Obtain information/comments from design, right of way, and/or environmental staff. Attach maps and/or details as appropriate.**
☐ Yes ☒ No	Has a Phase I Environmental Site Assessment (ESA) been prepared for this project? If one or more Phase I ESAs have been prepared for this project, please use applicable information from the Phase I ESA(s) to help complete the ISA.
☒ Yes ☐ No ☐ Unknown	Are there any previous environmental assessments, testing or studies performed within the proposed project area related to contamination issues? If yes, explain here if there are any concerns to the proposed project: **A hazardous materials initial site assessment was performed for the 2003 approved IH 635 EA-FONSI. Since the FONSI was approved, the proposed project footprint has changed. Additional ROW and easements are needed for the current design, and new displacements are proposed. Also, the agency regulatory database standards and recommended search radii have been updated; therefore, a new Hazardous Materials Initial Site Assessment is being performed.**
☒ Yes ☐ No	Are preliminary plans detailed enough to show excavation, ROW features, pipelines, utilities and storm sewer details? If no, explain here what information is limited or unavailable:

Section 2: Demolition and Renovation Information	
☒Yes ☐No	Are there proposed bridge or building demolition or renovation operations for this project?
If yes, describe the bridge or building locations, anticipated demolitions and/or renovations here: **Bridges in the project area would be demolished and rebuilt (see the attached *Bridges within the Project Area* table).** **As a result of the proposed project, displacements would occur on 12 properties. These properties consist of 12 commercial structures, six residential multifamily units, and two canopies. It is anticipated that at one of the commercial properties (Map ID 42), the associated pump canopy and USTs would be displaced. Three of these properties would also have billboards removed. Billboard removals would also occur on an additional 13 properties. See the attached table titled *Potential Displacements* for more information.**	

If yes, record asbestos and/or lead-in-paint concerns or testing needs on an IIR form in ECOS. Detailed instructions for completing an ECOS IIR Form are located in the Non-Project Documentation section of ECOS under the heading Hazmat. Contact the ECOS help desk for assistance preparing the IIR Form, if necessary.
Note: ACM inspections are required for all bridge and building renovation and demolition projects. Refer to the guidance found at TxDOT's *Environmental Compliance Toolkit* web page for additional information. **Note:** Contact ENV-HMM staff for assistance with lead-in-paint issues.

Section 3: Identify Project Activities	
3.1 Yes/No	**Using the preliminary design and ROW information for this project, determine if the project includes any of the activities listed below.**
☒ Yes ☐ No	**Project Excavations:** Will the work consist of substantial excavation operations. Substantial excavation includes, but is not necessarily limited to: • Underpass construction, • Storm sewer installations, • Trenching or tunneling that would require temporary or permanent shoring.
☒ Yes ☐ No	**Dewatering:** Are there proposed de-watering operations. If yes, what is the estimated depth to groundwater? **Comments: A geotechnical investigation was performed in the project area and groundwater was encountered at depths between 13 and 17 feet. It is anticipated that groundwater levels will fluctuate due to seasonal variations in climatic conditions.**
☒ Yes ☐ No	**Utility Adjustments:** Are there proposed pipeline and underground utility installation or adjustments?
☒ Yes ☐ No	**Encroachments:** Are there known or potential encroachments into the project area? Encroachments include soil and groundwater contamination, dump sites, tanks, and other issues in the ROW.
☒ Yes ☐ No	**ROW and Easements:** Are there any acquisitions of new ROW, easements, temporary construction easements planned for the project?

3.2 Complete the appropriate box below:

☒ If Section 3.1 contains any "Yes" answers, please proceed to Section 4.

☐ If Section 3.1 contains all "No" answers, proceed to Section 6, Site Survey. Please perform a site survey documenting the results in Section 6 and then mark the appropriate box below. If a Phase I ESA has been prepared for this project, you may use the applicable site survey information from the Phase I ESA.

☐ The site survey did not identify evidence of any environmental concerns listed in Section 6. The ISA is complete. Complete section 10 and maintain a copy of the ISA and all applicable attachments in the administrative record.

☐ The site survey identified evidence of environmental concerns listed in Section 6. Continue with Section 4.

Section 4: Current and Past Land Use Information			
Reviewed?	**Review and assess current and past land use (up to 50 years) in the project area. Document and attach sources that were reviewed.** If one or more Phase I ESAs were prepared for this project, please use applicable information from the Phase I ESAs to help complete this section of the ISA.		
☒Yes ☐ No ☐ Not Available ☐ Not Applicable	**4.1 Review Current and if possible Past USGS 7.5 Minute Topographic Maps of the project area:** Look for oil & gas pipelines, tanks, landfills or other industrial features. Describe any concerns: **No concerns identified.**		
	List Topo Maps Reviewed:	Dates:	Comments:
	USGS Quad(s) **Addison** **Garland** **Mesquite** **White Rock Lake**	 **1981, 2012** **1973, 2012** **1995, 2012** **1995, 2012**	**A natural gas pipeline was identified in the Garland, Mesquite, and White Rock topographic maps. The pipeline is generally orientated parallel with IH 635 between Coit Road and Oates Drive. Three IH 635 crossings were identified within the project area generally located at TI Boulevard, Garland Avenue, and La Prada Drive. One IH 30 crossing was identified within the project area generally located at Northwest Drive. The location of the pipeline is identified in the Existing Gas/Petroleum Pipeline within the Project Area and Pipeline Attributes and has been considered during development of the project design. No environmental concerns associated with the natural gas pipeline have been identified.**
☒Yes ☐ No ☐ Not Available ☐ Not Applicable	**4.2 Review Current Aerial Photographs and if possible Past Aerial Photographs of the project area:** Look for oil & gas pipelines, tanks, landfills or other industrial features. Describe any concerns: **No concerns identified.**		
	List All Aerial Photos Reviewed:	Photo Dates:	Comments:
	GeoSearch Historic Aerial Photographs	**1996, 2004, 2012, 2014**	**Numerous areas along the corridor have been heavily commercially developed beginning in approximately the 1970s.**
☒Yes ☐ No ☐ Not Available ☐ Not Applicable	**4.3 Review Current and Past Right-of-Way Maps/Files:** Look for oil & gas pipelines, tanks, landfills, or other industrial features. Describe any concerns: **No concerns identified.**		
	List Maps/ Files & Dates Reviewed:	Comments:	
	90% Design Schematic, dated September 2016		
☐Yes ☐ No ☒ Not Available ☐ Not Applicable	**4.4 Review Sanborn Fire Insurance Maps/Files:** Look for tanks, oil & gas pipelines, landfills, or other industrial features. Describe any concerns:		
	List Maps/ Files & Dates Reviewed:	Comments:	

☐ Yes ☒ No ☐ Not Available ☐ Not Applicable	**4.5 Review TxDOT As-Built Plans:** Any concerns identified during previous work within the project limits? If yes, explain: If known, what is the previous Project CSJ:
☐ Yes ☐ No ☒ Not Available ☐ Not Applicable	**4.6 Review TxDOT Geotechnical Soil Boring Logs:** Any concerns noted on the boring logs such as unusual odors, visible contamination, trash, waste or debris? If yes explain:
☐ Yes ☐ No ☐ Not Available ☒ Not Applicable	**4.7 Review TxDOT Temporary Use ROW Agreements (permits issued by the district to entities to occupy a portion of the ROW):** Any concerns such as monitor wells or treatment systems within the ROW? If yes, explain:
☐ Yes ☐ No ☐ Not Available ☒ Not Applicable	**4.8 Review Notifications of Contamination to TxDOT** (These are typically letters from TCEQ or third parties explaining the presence of contamination on TxDOT ROW): Any concerns regarding contamination of ROW from off-site sources? If yes, explain:

Section 5: Complete a Regulatory Records Review (Database Search)

Note: The purpose of the database search is to obtain and review standard sources of environmental information from government agency records that will help identify potential hazardous material issues within the project limits and surrounding properties. A list of standard databases of environmental information from government agency records is included in Section 5.1.

To enhance and supplement the standard sources of environmental information, other information such as local records and/or additional state records should be reviewed when, in the judgment of the environmental professional, such additional records are (1) reasonably ascertainable, and (2) are sufficiently useful, accurate, and complete in light of the objective of the regulatory records review.

Standard database source information or other record information from government agencies may be obtained directly from appropriate government agencies or from commercial services.

If one or more Phase I ESAs were prepared for this project, please use applicable information from the Phase I ESAs to help complete this section of the ISA.

Mark the appropriate box below:

☒ A Database search was conducted through a contracted service. Indicate in Section 5.1, and if applicable, Section 5.2, the regulatory records searched and make any comments if potential environmental concerns are identified. A complete copy of the database search findings (contractor's report deliverable) should be maintained in the project administrative record with the ISA.

☐ A Database search was conducted in-house. Include in Section 5.1 the regulatory records searched and make any comments if potential environmental concerns are identified. For in-house database searches, not all databases need to be reviewed for each project, but at a minimum the databases listed in Section 5.1 marked in bold with a star must be reviewed. Include database records that list potential issues in the project administrative record with the ISA. It is not necessary to include records of negative findings in the project administrative record.

Section 5.1 Standard Database Sources of Environmental Information from Government Agency Records

Regulatory Record	Reviewed	Recommended Minimum Search Distance from	Comment Field: Provide any comments related to potential issues discovered within the database.

		Project Limits (miles)	
Federal Active NPL or Not NPL list (CERCLIS or SEMS Sites)* https://cumulis.epa.gov/supercpad/CurSites/srchsites.cfm; and/or https://www.epa.gov/cleanups/cleanups-my-community	☒ Yes	1.0	**One site was identified within the search radius. The site, RISD Dumping, has no address provided but the latitude/longitude shown on the EPA's Superfund Site Information website places the site near the Wallace Elementary School, located at 9921 Kirkhaven Drive. Therefore, it is presumed the school grounds area is the proper location for the RISD site. The school is situated approximately 1,450 feet southwest of project improvements. The site is a non-NPL and did not require an assessment. Based on the distance and regulatory information, the site is not considered an environmental concern.**
Federal Archived NPL or Not NPL list (CERCLIS or SEMS Sites)* https://cumulis.epa.gov/supercpad/CurSites/srchsites.cfm	☒ Yes	0.5	**Five sites were identified on the regulatory database report, only four of which are within the search radius. The sites are situated between 1,175 feet to 2,265 feet from project improvements. Based on the distance and archived status, the sites are not considered an environmental concern.**
EPA Brownfield Properties https://www.epa.gov/cleanups/cleanups-my-community	☒ Yes ☐ No	0.5	**No sites were identified within the specified search radius.**
Federal RCRA Corrective Action (CORRACTS) list https://www.epa.gov/cleanups/cleanups-my-community,and/or http://www.epa.gov/enviro/	☒ Yes ☐ No	1.0	**Two sites were identified within the search radius. One site is situated approximately 3,310 feet north and the second is situated approximately 4,195 feet northeast of the project improvements. Both cases were opened in 1992 and have since been remedied. Based on the distances and regulatory status, the sites are not considered an environmental concern.**
Federal RCRA non-CORRACTS Treatment Storage Disposal (TSD) facilities list http://www.envcap.org/statetools/tsdf/ and/or http://www.epa.gov/enviro/	☒ Yes ☐ No	0.5	**One site was identified within the search radius. The site is situated approximately 1,175 feet southwest of the project improvements. The site was also listed as SEMSARCH and IHWCA site. The site is no longer a generator, not an NPL, and the corrective action was closed in 2004. Based on the distance and regulatory status, the site is not considered an environmental concern.**
Federal RCRA generators http://www.epa.gov/enviro/	☒ Yes ☐ No	*property* and *adjoining properties*	**Sixteen listings on 15 sites were identified on the regulatory database report, only four listings/sites of which are within the search radius. These sites are discussed in the attached Tables 3 and 4.**

Federal ERNS (or Responses) https://www.epa.gov/cleanups/cleanups-my-community	☒ Yes ☐ No	*property* only	**Three listings at one site location were identified within the project ROW at the IH 635 and Northwest Highway area. Two listings were a reporting of the same incident, an overturning of a truck carrying nitric acid, which had occurred in 1994. The third listing was a natural gas release that occurred in 2001. Based on the time since the incidents and the nature of the 2001 release, these incidents are not considered an environmental concern.**
TCEQ Industrial Hazardous Waste (IHW) Corrective Action sites* http://www15.tceq.texas.gov/crpub/	☒ Yes ☐ No	1.0	**Twenty-nine sites were identified on the regulatory database report, only 25 of which are within the search radius. Eighteen of the sites are situated between 1,175 feet to 4,820 feet from project improvements. All sites, with the exception of two, are listed as inactive. The two active sites are over 4,100 feet from project improvements. Based on the distances and/or inactive status, these sites are not considered an environmental concern.** **The remaining seven sites, four of which are adjacent, are discussed in the attached Table 4.**
TCEQ Superfund sites* http://www15.tceq.texas.gov/crpub/ and/or https://www.tceq.texas.gov/remediation/superfund/sites/index.html	☒ Yes	1.0	**No sites were identified within the specified search radius.**
Closed and abandoned municipal solid waste landfill sites* http://www.tceq.texas.gov/permitting/waste_permits/msw_permits/msw-data	☒ Yes	0.5	**One site was identified within the search radius. The site is situated approximately 2,240 feet southwest of project improvements. Based on the distance, the site is not considered an environmental concern.**
TCEQ leaking petroleum storage tank remediation lists (LPST)* http://www15.tceq.texas.gov/crpub/	☒ Yes	0.5	**Eighty-five listings on 81 sites were identified on the regulatory database report, only 69 sites (73 listings) of which are within the search radius. Thirty sites are situated between approximately 1,030 feet to 2,490 feet from project improvements and seven sites are situated between approximately 415 feet to 864 feet from project improvements. All but one site has received case closure. The active site is located over 2,000 feet from project improvements. Based on the distances and/or regulatory status, these sites are not considered an environmental concern. The remaining thirty-five sites are discussed in the attached Tables 3 or 4.**

TCEQ registered petroleum storage tank lists (PST)* http://www15.tceq.texas.gov/crpub/	☒ Yes	*property* and *adjoining properties*	**One hundred fourteen listings on 101 sites were identified on the regulatory database report. Only 36 are within the search radius and are discussed in Tables 3 and 4. Some additional PST sites that were outside the PST search radius may be discussed in the tables in association with other listings such as LPST, VCP, etc.**
TCEQ voluntary cleanup program (VCP) sites* http://www15.tceq.texas.gov/crpub/	☒ Yes	0.5	**Nineteen sites were identified on the regulatory database report, only 16 of which are within the search radius. Thirteen sites are situated between approximately 1,121 feet to 2,445 feet from project improvements. All sites, with the exception of three, have received case closure. These three sites are situated between 1,445 feet to 2,445 feet from project improvements. Based on the distances and/or regulatory status, these sites are not considered an environmental concern.** **The remaining three sites, one of which is adjacent, are discussed in the attached Table 4.**
TCEQ Innocent Owner/ Operator (IOP) sites http://www15.tceq.texas.gov/crpub/	☒ Yes ☐ No	0.5	**Nine listings on seven sites were identified on the regulatory database report, only five sites (seven listings) of which are within the search radius. Four of the sites are situated between approximately 225 feet to 1,790 feet from project improvements and have a 'withdrawn' or 'completed' status. Based on the distances and/or regulatory status, these sites are not considered an environmental concern.** **One site, with two listings, is situated adjacent to project improvements and is discussed in the attached Table 4.**
TCEQ Dry Cleaners Remediation Database* http://www15.tceq.texas.gov/crpub/	☒ Yes ☐ No	0.5	**Three sites were identified on the regulatory database report, only two of which are within the search radius. One site is situated approximately 1,480 feet northeast of project improvements and one site is situated approximately 2,080 feet south of project improvements. One site is active and the other has received closure. Based on the distances, these sites are not considered an environmental concern.**

Texas Railroad Commission VCP sites* http://www.rrc.state.tx.us/oil-gas/environmental-cleanup-programs/site-remediation/voluntary-cleanup-program/	☒ Yes	0.5	**No sites were identified within the specified search radius.**

Section 5.2 List below other records reviewed such as local records and/or additional state records	
Record source	Environmental Concerns (If Yes describe)
Affected Property Assessment Reports (APAR)	☒ Yes ☐ No **Comments: Fifteen listings on 14 sites were identified on the regulatory database report, only 12 sites (13 listings) are within the search radius. All APARs are associated with other regulatory listings such as LPST, VCP, etc. and are discussed under those listings where appropriate.**
Spills Listing (SPILLS)	☐ Yes ☒ No **Comments: Three SPILLS listings were identified on the regulatory database report, one of which is 5,000 ft west of the project area. The remaining two occured in 2001 (100-gal of diesel) and 2003 (municipal solid waste). Spills are cleaned up/remediated at the site of occurrence and at the time of the release. Based on the time since the incidents and relatively small quantities of materials spilled, these SPILLS are not considered an environmental concern for the project.**

Section 6: Complete a Project Site Survey

Note: Document site survey and findings. Describe location, size of concern. Attach site maps and photographs as appropriate. If a Phase I ESA has been prepared for this project, you may use the applicable site survey information from the Phase I ESA.

Site Survey Date(s): May 24, 2016, May 26, 2016

6.1 Current Land Use Type:

☐ Undeveloped to light commercial (agricultural, residential, offices, retail, light commercial).

☒ Developed/commercial (automotive repair, gas stations, manufacturing, dry cleaners, military base, waste collection and handling facilities, other industrial sites).

Describe**: Land use adjacent to the proposed project area is largely comprised of multi- and single-family residential development and commercial properties (automotive repair, gas stations, manufacturing, and other industrial sites.**

Evidence? (Yes/No)	**6.2 Specific Concerns Identified (as necessary provide a description for each "Yes" checked).**
☒Yes ☐No	• underground storage tanks. **Comments: Several gas stations containing underground storage tanks are located within the existing/proposed ROW.**
☒Yes ☐No	• vent pipes, fill pipes, or access ways indicating a fill pipe protruding from the ground. **Comments: Several gas stations within the existing/proposed ROW contain vent pipes, fill pipes, and access ways.**
☐Yes ☒No	• aboveground storage tanks.
☒Yes ☐No	• electrical and transformer equipment storage or evidence of release. **Comments: Electrical and transformer equipment within the existing/proposed ROW was identified in several locations.**
☐Yes ☒No	• injection wells, cisterns, sumps, dry wells.
☒Yes ☐No	• groundwater monitoring wells and/or groundwater treatment systems.

	Comments: A groundwater recovery trench remains beneath the north portion of a site (Map ID 16) within the existing/proposed ROW.
☐Yes ☒No	• flooring, drains, or walls stained by substances other than water or emitting foul odors.
☐Yes ☒No	• vats, 55-gallon drums (labeled/unlabeled), canisters, barrels, bottles, etc.
☐Yes ☒No	• stockpiling, storage of material.
☐Yes ☒No	• evidence of liquid spills.
☒Yes ☐No	• surface dumping of trash, garbage, refuse, rubbish, debris half exposed/buried, etc. **Comments: Minor surface dumping of trash and debris was found within existing/proposed ROW; however, the amount of trash and/or debris is not considered an environmental concern.**
☐Yes ☒No	• damaged or discarded automotive or industrial batteries.
☐Yes ☒No	• stained, discolored, barren, exposed or foreign (fill) soil.
☐Yes ☒No	• dead, damaged or stressed vegetation.
☐Yes ☒No	• oil sheen or films on surface water, seeps, lagoons, ponds, or drainage basins.
☐Yes ☒No	• pits, ponds, or lagoons associated with waste treatment or waste disposal.
☐Yes ☒No	• changes in drainage patterns from possible fill areas.
☒Yes ☐No	• security fencing, protected areas, placards, warning signs. **Comments: Security fencing around electrical equipment, storage facilities, and on-going construction sites within existing/proposed ROW was observed.**
☐Yes ☒No	• dead animals (fish, birds, etc.) possibly due to contamination.
☐Yes ☒No	other concerns.

6.3 Describe adjoining properties and any visible hazardous material concerns. List adjacent businesses, factories, abandoned sites, etc. that may be the source of hazardous materials concerns.

The proposed project area and adjacent properties are largely comprised of residential and commercial properties. Sites with a high environmental risk are discussed in the attached Table 3 and sites with a low environmental risk are discussed in the attached Table 4.

Proposed ROW acquisitions including displaced properties are proposed on the following regulatory sites: Map IDs 5, 13, 20, 21, 25, 32, 33, 34, 42, 44, 45, 46, 49, 59, 74, 82, 85, 101, and 106. These sites are discussed further in the attached Tables 3 and 4.

6.4 Describe Concerns Observed in the Site Survey. Indicate whether the concern is associated with existing ROW, proposed ROW acquisition or easements. As necessary, provide additional information about the evidence identified; include photographs as an attachment to the ISA.

No visible hazardous materials concerns were identified during the site visit.

Other observations made outside of existing/proposed ROW included multiple aboveground storage tanks, properties and construction sites containing evidence of stockpiling, evidence of 55-gallon drums, and a ground water monitoring well; however, construction would not occur at these locations. Therefore, these sites are not considered environmental concerns for the proposed project.

Section 7: Interviews

Section 7.1 Were interviews conducted? ☐Yes ☒No

Possible interviewees include: local residents, TxDOT staff, fire department personnel, city or county department of health/environmental staff; city or county planning staff; TCEQ staff; TRC staff; current and former property owners or operators.

If one or more Phase I ESAs were prepared for this project, please use applicable interview information from the Phase I ESAs to help complete this section of the ISA.

Section 7.2 Interview Summary: Complete this section if interviews were conducted. Add additional rows as needed. Attach record of communications to the ISA.		
Name:	Title:	Date:
Describe any potential concerns:		
Name:	Title:	Date:
Describe any potential concerns:		
Name:	Title:	Date:
Describe any potential concerns:		

Section 8: Identified Hazardous Material Concerns

On the list below, indicate Yes or No whether the hazardous material concern was identified. If Yes, record the hazardous material concern on an Issues Identification and Resolution (IIR) Form in ECOS. If the ISA preparer is unsure how to complete the IIR Form, the responsibility to complete the Hazmat IIR may be assigned within ECOS to ENV Hazmat Staff. *Detailed instructions for completing an ECOS IIR Form are located in the Non-Project Documentation section of ECOS under the heading Hazmat. Contact the ECOS help desk for assistance preparing the IIR Form if necessary.*

Hazardous materials concerns identified below will require additional assessment work. In most cases, resolution to the concerns should be completed prior to project letting.

For additional information regarding scheduling considerations, internal/external coordination and recommended practices for resolving hazmat issues please refer to TxDOT's *Environmental Tool Kit* web site.

Contact ENV Pollution Prevention and Abatement (PPA) for additional assistance.

8.1 Identify the Hazardous Material Concerns

Concern Identified?	**Type of Concern** Record the hazardous material concerns on an Issues Identification and Resolution (IIR) Form in ECOS.	
☐**Yes** ☒**No** ☐**NA**	**Current or Past Land Use Concern:** This concern is associated with hazardous material issues identified in Section 4. Note: *On the ECOS IIR, the Available Contaminated Media would be "Other".*	
	☐Yes ☒No	One or more concerns identified in Section 4.
	☐Yes ☒No	No obvious concerns were identified but additional research is needed as a result of unique or unusual current or past land use. Request additional assistance from ENV.
☒**Yes** ☐**No**	**Site Visit Concerns:** This is associated with any hazardous material issues discovered following the completion of Section 6. On the *ECOS* IIR, the Available Contaminated Media would be "Other".	
	☒Yes ☐No	One or more concerns identified.
	☒Yes ☐No	No listed concerns identified but additional research is needed as a result of unique or unusual project site conditions. Request assistance from ENV. **Comments: Additional research potentially required for the Dallas Auto Hospital (Schematic ID 51).**
☐**Yes** ☐**No** ☒**NA**	**Interview Concerns:** This concern is associated with any hazardous material issues discovered during an interview listed in Section 7. In the IIR, the Available Contaminated Media would be "Other".	
	☐Yes ☒No	One or more concerns identified after completing interviews.
	☐Yes ☒No	No listed concerns identified but additional research is needed as a result of unique or unusual project site conditions. Request assistance from ENV.

8.1 Identify the Hazardous Material Concerns		
Concern Identified?	**Type of Concern** Record the hazardous material concerns on an Issues Identification and Resolution (IIR) Form in ECOS.	
☐**Yes** ☒**No**	**Asbestos and/or Lead in Paint Concerns:** The following are related to ACM and LBP identified in Section 2. Select below all that apply.	
	☒Yes ☐No	Bridge Demolition/ Renovation without Steel Structures **Comments: This only indicates that there sill be bridges without steel structures being demoed. This does not indicate positive analyses for ACM/LBP.**
	☒Yes ☐No	Bridge Demolition/ Renovation with Steel Structures **Comments: This only indicates that there sill be bridges without steel structures being demoed. This does not indicate positive analyses for ACM/LBP.**
	☒Yes ☐No	ROW Structure(s) Demolition **Comments: This only indicates that there sill be structures being demoed. This does not indicate positive analyses for ACM/LBP.**
	☐Yes ☒No	Enhancement Project Demolition/Renovation
	☐Yes ☒No	Other- Describe
☒**Yes** ☐**No**	**Petroleum Storage Tank Concerns:** PSTs can be any underground or aboveground storage tanks that are used to store petroleum based fluids. Typically, these are gasoline and diesel refueling facilities. Select below all that apply.	
	☒Yes ☐No	ROW acquisition or partial acquisition of a parcel with one or more PSTs. **Comments: See the attached Tables 3 and 4.**
	☐Yes ☒No	Other- Describe:
☒**Yes** ☐**No**	**Leaking Petroleum Storage Tank (LPST) Concerns:** An LPST parcel will only need to be identified once in the following list. LPST sites are PSTs that have caused or suspected to have caused a release to the environment.	
	☒Yes ☐No	Additional Research is needed or uncertain of impacts from an LPST. Request assistance from ENV.
	☒Yes ☐No	Acquisition of a Parcel with an LPST.
	☒Yes ☐No	An LPST is located within 0.25 miles of the project.
	☐Yes ☒No	Other- Describe:
☐**Yes** ☒**No**	**Oil and Gas Production Activity Concerns**: TxDOT is concerned with the acquisition of oil and gas production wells (and ancillary equipment). Typically, these are oil/gas wells, piping, ancillary production equipment, pipelines, etc. Select below all that apply.	
	☐Yes ☒No	Additional Research needed or uncertain of impacts. Request assistance from ENV.
	☐Yes ☒No	Database search identified TRC VCP Site within 0.5 miles of project.
	☐Yes ☒No	Oil/ Gas Wells within future ROW.
	☒Yes ☐No	Pipelines requiring adjustment. **'Yes' does not necessarily indicate an environmental concern.**
	☐Yes ☒No	Other- Describe:
☐**Yes** ☒**No**	**Non-LPST Source Contamination Concerns**: These parcels or locations have a potential for soil and/or groundwater contamination. Typically, they are contaminated locations (even potentially contaminated locations) that are not associated with LPST sites. Select below all that apply.	
	☐Yes ☒No	Additional Research is needed or uncertain of impacts from a Non-LPST site. Request assistance from ENV.
	☒Yes ☐No	Database search identified a CERCLA NPL(s) site within 1 mile of project.

8.1 Identify the Hazardous Material Concerns		
Concern Identified?	**Type of Concern** Record the hazardous material concerns on an Issues Identification and Resolution (IIR) Form in ECOS.	
	☒Yes ☐No	Database search identified CERCLA (to include NFRAP) within 0.5 miles of project. **Comments: Sites were identified on the SEMSARCH database.**
	☒Yes ☐No	Database search identified RCRA Corrective Action(s) site within 1 mile of project.
	☒Yes ☐No	Database search identified RCRA TSD Facilities within 0.5 miles of project.
	☒Yes ☐No	Database search identified TCEQ IHW Corrective Action Sites within 1 mile.
	☐Yes ☒No	Database search identified TCEQ Superfund Sites within 1 mile of project.
	☒Yes ☐No	Database search identified TCEQ VCP Sites within 0.5 miles of project.
	☒Yes ☐No	Database search identified TCEQ IOP Sites within 0.5 miles of project.
	☐Yes ☒No	Other- Describe:
☐**Yes** ☒**No**	**Landfills/ Waste Pits/ Dump Site Concerns:** This is associated with any known or unknown (based on visual observations) landfills, dump sites, or waste pits. Typically, the local Council of Governments (COG) should maintain a list of all closed and open landfills in your project area. Select below all that apply.	
	☐Yes ☒No	Additional research is needed or uncertain of impacts. Request assistance from ENV.
	☒Yes ☐No	Database search identified active/closed/abandoned MSW landfill sites within .5 miles of the project.
	☐Yes ☒No	Other- Describe

8.2 Did the ISA identify any potential Hazardous material concerns?

☐ No hazardous materials concerns were identified as a result of the ISA performed for the proposed action. No further hazardous materials action is required. The ISA is complete for this project. Any unanticipated hazardous materials impacts encountered during the project construction phase will be addressed in accordance with regulatory requirements. No further assessment is required. Complete Sections 9 and 10 and maintain a copy of the ISA and all applicable attachments in the project administrative record.

☒ Yes, the ISA identified one or more hazardous materials concerns for this project. An IIR form has been completed in ECOS. Complete Sections 9 and 10 and maintain a copy of the ISA and all applicable attachments in the project administrative record.

Section 9: Reference Materials Utilized (Identify any referenced materials attached to this ISA)			
Referenced Materials Used	☒ Project Map	☒ USGS Topo Maps	☒ Aerial Photographs
	☒ ROW Maps/Files	☐ Sanborn Fire Insurance Maps	☐ Temporary Use Agreements
	☐ TxDOT As-Built Plans	☐ Notifications	☒ Photographs
	☐ Record of Communications	☒ Regulatory Database	☐ Record of Interviews
	☒ Other: **Table attachments include: *Table 1: Bridges within the Project Area*, *Table 2: Potential Displacements*, *Table 3: High Risk Regulatory Sites and Table 4: Low Risk Regulatory Sites.* Also attached is the *Existing Gas/Petroleum Pipeline within the Project Area* map and Pipeline Attributes information sheet.**		

Section 10: Contact/Completed by		
Name:	Chris Belaire	**Tel:** 512-777-4574
Title:	Environmental Scientist	
Firm (District Section):	Halff Associates, Inc.	
Address:	9500 Amberglen Blvd, Bldg F, Suite 125, Austin, TX 78729-1102	
Signature:		**Date:** January 18, 2017

ATTACHMENTS

TABLE 1: BRIDGES WITHIN THE PROJECT AREA (2 PAGES)

TABLE 2: POTENTIAL DISPLACEMENTS

TABLE 3: HIGH RISK REGULATORY SITES (3 PAGES)

TABLE 4: LOW RISK REGULATORY SITES (19 PAGES)

HAZARDOUS MATERIAL SITES MAP (10 PAGES)

PROJECT LOCATION MAP

PROJECT LOCATION ON AERIAL PHOTOGRAPH MAP

PROJECT ON USGS TOPOGRAPHIC MAP (2 PAGES)

PROJECT PLAN VIEW MAP (10 PAGES)

PROJECT TYPICAL SECTIONS (8 PAGES)

PROJECT AREA PHOTOGRAPHS (9 PAGES)

ADDISON QUADRANGLE USGS TOPOGRAPHIC MAPS (2 PAGES)

GARLAND QUADRANGLE USGS TOPOGRAPHIC MAPS (2 PAGES)

MESQUITE QUADRANGLE USGS TOPOGRAPHIC MAPS (2 PAGES)

White Rock Lake Quadrangle USGS Topographic Maps (2 Pages)

GeoSearch Historic Aerial Photographs (12 Pages)

Existing Gas/Petroleum Pipeline within the Project Area and Pipeline attributes (2 Pages)

GeoSearch Radius Report (1,669 Pages)

Table 1: Bridges within the Project Area

Crossing	Location (see Project Plan View Map)	Bridge Structure	NBI #	Year Built
Cross Street Bridges				
Greenville Avenue	Approx. IH 635 STA 507+69.17	Greenville Avenue	18-057-0-2374-01-050	1967
Greenville Avenue	Approx. IH 635 STA 505+10.00	Greenville U-turn	18-057-0-2374-01-473	2005
Abrams Road	Approx. IH 635 STA 538+87.91	Abrams Road	18-057-0-2374-01-051	1967
Utility Bridge	Approx. IH 635 STA 550+50	Utility Bridge	18-057-0-2374-01-174	1967
Forest Lane	Approx. IH 635 STA 551+88.96	Forest Lane	18-057-0-2374-01-052	1967
Royal Lane/Miller Road	Approx. IH 635 STA 635+50.29	Royal Lane/Miller Road	18-057-0-2374-01-057	1967
Long Branch	Approx. La Prada STA 18+42.65	La Prada	18-057-0-9L26-50-005	1950, addition 2011
Oates Drive	Approx. IH 635 STA 971+23.83	Oates Drive	18-057-0-2374-02-072	1968
Galloway Avenue	Approx. IH 635 STA 938+65.10	Galloway Avenue	18-057-0-2374-02-073	1968
Galloway Avenue	Approx. IH 30 STA 113+09.85	Galloway Avenue	18-057-0-0009-11-452	1999
Gus Thomasson Road Northbound	Approx. IH 30 STA 59+32.52	Gus Thomasson Road Northbound	18-057-0-0009-11-199	1960
Gus Thomasson Road Southbound	Approx. IH 30 STA 59+32.52	Gus Thomasson Road Southbound	18-057-0-0009-11-375	1960
Interstate Bridges				
Floyd Branch	Approx. IH 635 STA 485+00	IH 635	18-057-0-2374-01-049	1967
DRAW (Ferris Creek)	Approx. IH 635 STA 572+00	IH 635	18-057-0-2374-01-053	1967
DRAW (Audelia Branch)	Approx. IH 635 STA 589+00	IH 635	18-057-0-2374-01-054	1967
Plano Road	Approx. IH 635 STA 683+11.26	IH 635 Westbound	18-057-02374-01-058	1967
Plano Road	Approx. IH 835 STA 683+11.26	IH 635 Eastbound	18-057-02374-01-081	1967
Dixon Branch	Approx. IH 635 STA 691+50	IH 635	18-057-0-2374-01-059	1967
DRAW	Approx. IH 635 STA 724+00	IH 635 Westbound	18-057-0-2374-01-060	1967
Kingsley Road / Walnut Hill	Approx. IH 635 STA 727+89.57	IH 635 Eastbound	18-057-0-2374-01-104	1967
DRAW	Approx. IH 635 Eastbound Frontage Road STA 726+50	IH 635 Eastbound Frontage Road	18-057-0-2374-01-062	1967
Kingsley Road / Walnut Hill	Approx. IH 635 STA 727+89.57	IH 635 Westbound	18-057-0-2374-01-061	1967
DRAW	Approx. IH 635 STA 740+00	IH 635	18-057-0-2374-01-063	1967
Jupiter Road	Approx. IH 635 STA 750+05.81	IH 635 Westbound	18-057-0-2374-01-064	1967
Jupiter Road	Approx. IH 635 STA 750+05.81	IH 635 Eastbound	18-057-0-2374-01-105	1967
McCree Road U-Turn	Approx. IH 635 STA 775+00	IH 635 Eastbound	18-057-0-2374-01-065	1967
TAP Railroad Bridge	Approx. IH 635 STA 780+00	IH 635 Eastbound	18-057-0-2374-02-110	1967
TAP Railroad Bridge	Approx. IH 635 STA 780+00	IH 635 Westbound	18-057-0-2374-02-066	1967
Garland Avenue (SH 78 @ SF Railroad)	Approx. IH 635 STA 802+39.38	IH 635 Eastbound	18-057-0-2374-02-444	1967
Garland Avenue (SH 78 @ SF Railroad)	Approx. IH 635 STA 802+39.38	IH 635 Westbound	18-057-0-2374-02-354	1967
Shiloh Road	Approx. IH 635 STA 812+17.59	IH 635 Eastbound	18-057-0-2374-02-434	1967
Shiloh Road	Approx. IH 635 STA 812+17.59	IH 635 Westbound	18-057-0-2374-02-074	1967
Northwest Highway	Approx. IH 635 STA 828+38.12	IH 635 Eastbound	18-057-0-2374-02-433	1967
Northwest Highway	Approx. IH 635 STA 828+38.12	IH 635 Westbound	18-057-0-2374-02-075	1967

Table 1: Bridges within the Project Area

Crossing	Location (see Project Plan View Map)	Bridge Structure	NBI #	Year Built
Interstate Bridges				
Long Branch Creek	Approx. IH 635 STA 840+00	IH 635	18-057-0-2374-02-175	1967
Drainage Ditch	Approx. IH 635 STA 855+60	IH 635 Mainlanes	18-057-0-2374-02-176	1967
Centerville Road	Approx. IH 635 STA 877+15.76	IH 635 Eastbound	18-057-0-2374-02-432	1967
Centerville Road	Approx. IH 635 STA 877+15.76	IH 635 Westbound	18-057-0-2374-02-076	1967
La Prada/Wynn Joice	Approx. IH 635 STA 939+65.10	IH 635 Northbound	18-057-0-2374-02-102	1968
La Prada/Wynn Joice	Approx. IH 635 STA 939+65.10	IH 635 Southbound	18-057-0-2374-02-103	1968
Long Branch Creek	Approx. IH 635 STA 945+00	IH 635 Mainlanes	18-057-0-2374-02-071	1968
Connection B	Approx. IH 30 STA 50+00	IH 30 Westbound to IH 635 Southbound	18-057-0-0009-11-047	2011
Drainage Ditch	Approx. IH 635 STA 1010+00 and 1015+00	IH 30 Westbound Frontage Road	18-057-0-0009-11-305	1971
Connection A (IH 30)	Approx. IH 635 STA 1015+64.34	IH 30 Eastbound to IH 635 Northbound	18-057-0-0009-11-356	1971
Connection B	Approx. IH 635 STA 1015+64.35	IH 30 Westbound to IH 635 Southbound	18-057-0-0009-11-357	1971
Connection C	Approx. IH 635 STA 1015+64.36	IH 635 Northbound to IH 30 Westbound	18-057-0-0009-11-358	1971
Connection D	Approx. IH 635 STA 1015+64.37	IH 635 Southbound to IH 30 Eastbound	18-057-0-0009-11-355	1971
IH 635 & Connection E & G	Approx. IH 635 STA 1015+64.34	IH 30 Westbound Frontage Road	18-057-0-0009-11-359	1971
IH 635 & Connection F & H	Approx. IH 635 STA 1020+00	IH 30 Eastbound Frontage Road	18-057-0-0009-11-351	1971
IH 635	Approx. IH 635 STA 1015+64.34	IH 30 Westbound Mainlane	18-057-0-0009-11-353	1971
IH 635	Approx. IH 635 STA 1015+64.34	IH 30 Eastbound Mainlane	18-057-0-0009-11-352	1971
Drainage Ditch	Approx. IH 635 STA 1050+00	IH 635 Manlane & Southbound Frontage Road	18-057-0-2374-02-114	1971
Mesquite Creek	Approx. IH 30 STA 68+00	IH 30 Mainlane & Frontage Road	18-057-0-0009-11-080	1948
Drainage Ditch	Approx. IH 30 Eastbound Frontage Road STA 77+50	IH 30 Eastbound Frontage Road	18-057-0-0009-11-304	1971

Table 2: Potential Displacements

Schematic ID (GeoSearch Map ID #)	**Property Description**	**Property Address**	**Type of Structures Displaced**
43 (32)	Jack in the Box	12330 Greenville Ave.	1 Commercial Building
49	Metroplex Piano Warehouse	9292 LBJ Freeway	1 Commercial Building
51	Dallas Auto Hospital	9310 LBJ Freeway	1 Canopy
55 (34)	Richland Auto Repair	9301 LBJ Freeway	1 Canopy
67 (33)	TitleMax	11919 Abrams Road	1 Commercial Building
68	McDonald's	11820 Abrams Road	1 Commercial Building
104	Commons on Whitehurst - Apartments	9941 Whitehurst Drive	3 Residential Buildings
105	Summerwood Cove - Apartments	9821 Summerwood Circle	3 Residential Buildings
181	Texas Wrecker Sales Custom Hitches	10611 New Church Road	2 Commercial Buildings
182	Vacant	10631 New Church Road	1 Commercial Building
197 (42)	Walnut Hill Estate Shopping Center	11111 Walnut Hill Lane	1 Commercial Building *Note: Canopy and pumps are also potential displacements.*
240 (74)	Dee Brown Masonry Inc.	4101 Shiloh Road	4 Commercial Buildings

Table 3: High Risk Regulatory Sites

Map ID	Site Information	Location in Reference to Project	Regulatory Database Listing	Environmental Concern Summary
16	Exxon 62062/Oats Gas & More 2212 Oates Dr. Mesquite, TX 75150 (current facility is the same)	Adjacent W	IHW LPST PST RCRANGR06	The facility formerly utilized three gasoline USTs and one used oil UST that were removed from the ground in June 1988. Two 10,000-gal and one 12,000-gal gasoline USTs were subsequently installed in July 1988 and are still in use. A release was reported for the facility in May 1990. An LPST final site closure report dated June 1994 shows the facility had a groundwater pump and treat system to remediate groundwater. In addition, the report shows the groundwater gradient direction to be to the north toward the project improvements. The report also states that a groundwater recovery trench remains beneath the north portion of the site. An NFA letter was issued in March 1993. The facility was classified as a non-generator of waste by December 2005. Based on the proximity of the site to project improvements, the age of the current tanks in use, the prior reported release, and the reported groundwater gradient direction, this facility is considered a high environmental risk for the project area.
34	Richland Texaco/Texaco Service Station/Star Enterprise 9301 LBJ Fwy Dallas, TX 75243 (currently Auto Care Center)	Adjacent, Canopy only is Proposed Displacement	PST LPST RCRAGR06	The regulatory database report information states that the facility is an active PST and inactive LPST site. The TCEQ online Central Registry, however, shows the facility as an inactive PST with two LPST listings, one inactive and one active. Five USTs, installed in 1972, were removed from the ground in September 1991 and April 2005. Four 10,000-gallon USTs were then installed in 1991 and subsequently removed in November 2015. Two releases were reported for the site. The first release was reported in February 1992. Only soil contamination occurred and the case was closed in July 1993. The second release was reported in January 2016. A risk-based assessment was prepared and final site closure was requested in August 2016. A final concurrence letter was issued in September 2016. Detailed information for the release was not provided. The facility was also listed as a RCRA large quantity generator of waste in 2000, no additional information is provided. Based on the recent release at the site, displacement of the pump canopy and the acquisition of proposed ROW from the site, of which improvement activities would disturb the former tank hold and surrounding area, and the facility's location up-gradient and adjacent to the project area, this facility is considered a high environmental risk for the project.

Map ID	Site Information	Location in Reference to Project	Regulatory Database Listing	Environmental Concern Summary
42	Peachtree Store 11111 Walnut Hill Ln. Dallas, TX 75238 (current facility is the same)	Proposed Displacement	PST LPST	The facility currently utilizes two 8,000-gallon and one 6,000-gallon gasoline USTs that were installed in 1993. One UST of unreported capacity and unknown contents was removed from the ground in August 1987. A release was reported in January 1995. Groundwater was impacted and monitoring was performed through 1998. No apparent threats or impacts to receptors were reported. Final concurrence was issued and the case closed in July 1999. The TCEQ online Central Registry shows the facility had an Effective Enforcement Order in 2013 for failure to monitor the tanks and system for releases. ROW acquisition is proposed at this site, which would displace the building structure. Although the associated gas pump islands and canopy are not shown as displacements, it is likely that these would also potentially be displaced. Based on the prior release, the age of the tanks currently in use, violation related to lack of system release monitoring, and proposed displacement of the facility, this facility is considered a high environmental risk for the project area.
59	Texaco/7-Eleven 34114/Star Enterprises 11405 LBJ Fwy. Garland, TX 75041 (currently 7-Eleven/Shell)	Adjacent E and N Proposed ROW Acquisition	PST LPST RCRANGR06 IHW	The regulatory database report information states that the facility is an active PST and inactive LPST site. The TCEQ online Central Registry, however, shows the facility has two LPST listings, both inactive. Three USTs installed in 1975 and one UST installed in 1982 were removed from the ground in 2008. One 18,000-gallon split gasoline/diesel and one 15,000-gallon gasoline USTs were installed in 2008 and are still in use. Two releases were reported for the site. The first release was reported in March 1988. Only soil contamination occurred and the case was closed in November 1992. The second release was reported in May 1994. Groundwater was impacted with no apparent threats or impacts to receptors. Final site closure was received March 2006. The facility is also listed as an inactive IHW site that is classified as a conditionally exempt, small quantity generator of non-industrial and/or municipal waste that is no longer generating as of 2007, no additional information is provided. Based on the facility being an active gas station with two prior releases, the acquisition of proposed ROW on the site, the proposed work being performed adjacent to the tank hold, and the facility's location up-gradient and adjacent to the project area, this facility is considered a high environmental risk for the project area.

Map ID	Site Information	Location in Reference to Project	Regulatory Database Listing	Environmental Concern Summary
74	Dee Brown Masonry 4101 S Shiloh Rd. Garland, TX 75041 (current facility is the same)	Proposed Displacement	PST LPST	The site is reported as having two USTs permanently filled in place in 1987 and three additional USTs removed in 1999. The TCEQ online Central Registry shows the first release was reported in 1992. A release report dated September 1992 was found at the TCEQ Central Records File Room online. The report shows that two 2,000-gallon USTs were removed in 1992 with subsequent removal soil and groundwater sampling performed. The tanks were formerly located on the portion of the property fronting the IH 635 frontage road in between the two shop buildings. The LPST received No Further Action in June 1993. The two tanks removed in 1992 are believed to be the two tanks reported as permanently filled in place on the regulatory report as well as the Central Registry. The second release was reported in 1999 after removal of the remaining three USTs. The second LPST received final closure in August 2000. A report for the second LPST was not provided online from Central Records. The former location of the three UST tank hold is unknown. Based on the regulatory information, the proposed displacement of four buildings at the property along the IH 635 frontage road, and the proposed work to be performed on the property in the location of the known former tank hold and potentially in the area of the former second tank hold, this facility is considered a high environmental risk for the project area.
N/A	Dallas Auto Hospital 9310 LBJ Fwy, Dallas, TX 75243	Proposed Displacement	N/A	The facility is currently an auto repair facility. The facility appears to have once been a gas station with auto repair. Based on historic aerials, the facility has existed on the property since at least 1972. The website for Dallas Auto Hospital states they have been in business at that location for approx. 20 years. A pump canopy remains at the property, but no pumps are located on-site. No PSTs are currently registered for facility. It is unknown if previously utilized underground PSTs are still in place at the facility. No LPSTs are reported at the facility. Based on the lack of information regarding prior USTs and the pump canopy being a displacement, this facility is considered a high environmental risk for the project area.

Table 4: Low Risk Regulatory Sites

Map ID	Site Information	Location in Reference to Project	Regulatory Database Listing	Environmental Concern Summary
5	Target 1122 W Centerville Rd. Garland, TX 75041 (currently WinCo Foods, Panda Express, and Old Chicago Pizza)	Adjacent NE Proposed easement at SE corner	GWCC IHWCA LPST NLRRCRAG RCRANGR06	The site reported a release in March 2013 originally under IHWCA. The site was later transferred to the LPST program. Groundwater was not impacted and no apparent threats or impacts to receptors were evident. Final concurrence/case closed status was issued in July 2013. The facility was classified as non-generator of waste and no longer regulated as of September 2010. No violations are reported for the facility. The Target site was fully redeveloped with a WinCo Foods grocer, Panda Express, and Old Chicago Pizza in 2015. Based on the case closure and redevelopment of the site, this facility is considered a low environmental risk for the project area. However, extensive excavation is proposed between Centerville Rd and La Prada which may encounter residual contamination from the Target site.
12	Billy Barrett Volkswagen Mazda 11550 LBJ Fwy. Dallas, TX 75238 (currently Dallas Dodge, Chrysler, Jeep)	Adjacent S	IHW IHWCA PST RCRANGR06	The regulatory information states that the facility is an active PST site that contains one 2,000-gal gasoline AST. There are no reported releases for the facility. The facility is an inactive IHW and IHWCA site that was once classified as a conditionally exempt, small quantity generator of non-industrial and/or municipal waste including parts cleaning solvents, spent solvents and spent antifreeze. Corrective action began in September 2003 with submittal of an ESA Tier 1 Exclusion Criteria investigation report. The report was approved and workload completed in November 2003. The facility was listed as a non-generator by March 2004. Based on the completion of corrective actions, no reported releases, and no ROW acquisition requirements, this facility is considered a low environmental risk for the project area.
13	Miller Nursery & Grass 10025 Plano Rd. Dallas, TX 75238 (current facility is the same)	Adjacent S, Proposed ROW Acquisition	PST	The facility formerly utilized three gasoline USTs and one used oil UST. The USTs were removed from the ground in May 1989. There are no reported releases for the facility. Based on UST removal and no reported releases, this facility is considered a low environmental risk for the project area.

Map ID	Site Information	Location in Reference to Project	Regulatory Database Listing	Environmental Concern Summary
17	QuikTrip 10101 Royal Ln. Dallas, TX 75238 (current facility is the same)	Adjacent W	IHWCA PST VCP	The facility currently utilizes three gasoline USTs and one diesel UST that were installed in 2013. There are no reported releases related to the 2013 USTs. The facility entered the VCP in June 2012 related to the former furniture refinishing facility located at the site prior to QuikTrip (the site was redeveloped in 2013 for the QuikTrip). The VCP site was 2.5 acres in size and had soil contamination from VOCs. The site was transferred to IHWCA in April 2014. Corrective action workload was completed in September 2014. Based on no reported releases for the current facility, only soil contamination reported and case closure for the previous VCP/IHWCA, and no ROW acquisition required, this facility is considered a low environmental risk for the project area.
20	Jupiter Chevrolet 11611 LBJ Fwy. Garland, TX 75041 (current facility is the same)	Property Adjacent N, facility building approximately 240 feet NE from improvements, Proposed ROW Acquisition	PST RCRANGR06 IHW	The site utilizes one 2,000-gallon gasoline AST. There are no reported releases for this facility. The facility formerly generated waste paint and coatings. The facility is now listed as no longer generating waste as of 2007. Based on the regulatory information, this facility is considered a low environmental risk for the project area.
21	Garland RM Terminal 12455 Shiloh Rd. Garland, TX 75041 (currently utilized as storage yard of stone and equipment for Dee Brown facility)	Adjacent NW (possibly formerly situated on the north side of the Dee Brown Facility (Map ID 74))	PST	The facility formerly utilized one 10,000-gallon gasoline UST and one 10,000-gallon diesel UST. The USTs were removed from the ground in October 1991. There are no reported releases for the facility. Based on historic aerials, the facility appears to have been formerly located on the north side of Dee Brown Masonry (Map ID 74). Historic aerials show a railroad spur entering the lot and the lot possibly containing cement mix equipment. The facility is shown on aerials from 1968 to 1995. The site is now utilized as a stone and equipment storage yard for Dee Brown. Based on the regulatory information and the site no longer in existence, this facility is considered a low environmental risk for the project area.

Map ID	Site Information	Location in Reference to Project	Regulatory Database Listing	Environmental Concern Summary
25	Jim Allee Oldsmobile/Wallis Honda 12277 Shiloh Rd. Dallas, TX 75228 (current facility is the same)	Property Adjacent SW, Proposed ROW Acquisition	IHW PST RCRANGR06	The facility formerly utilized one 550-gallon used oil UST and one 4,000-gallon gasoline UST. The USTs were removed in 1997 and 1996, respectively. The facility currently utilizes one 2,000-gallon gasoline AST that was installed in 1996. There are no reported releases for this facility. The facility formerly generated spent solvent, spent antifreeze, and immersion cleaner waste. The facility is now listed as no longer generating waste as of August 2007. The service building which would utilize the AST is situated approximately 435 feet west of the ROW acquisition and approximately 220 feet southwest of the nearest project improvements. Based on the regulatory information and facility building's distance from improvements and ROW acquisition area, this facility is considered a low environmental risk for the project area.
29	Rodeo Chrysler Dodge/Chaperral Dodge 2960 IH 30 Mesquite, TX 75150 (currently a vacant commercial building)	265 ft. SE	APAR IHW IHWCA LPST PST RCRANGR06	The facility formerly utilized one 550-gallon used oil UST and one 2,500-gallon gasoline UST. The USTs were removed from the ground in 1999 and 1987, respectively. A release was reported for the facility in September 1993 as part of a tank closure; however no tank closures are reported for that year. Case closure was issued in December 1993. The facility was formerly a small quantity generator of spent solvents and immersion cleaner, but was listed as inactive/no longer generating by 2004. An APAR was submitted to TCEQ in May 2004 under IHWCA. Corrective action began in May 2004 and the workload was completed in October 2004. Based on the regulatory information and the facility no longer being an active business, this facility is considered a low environmental risk for the project area.

Map ID	Site Information	Location in Reference to Project	Regulatory Database Listing	Environmental Concern Summary
32	Exxon Mobil 12330 Greenville Ave. Dallas, TX 75231 (currently Jack in the Box)	Adjacent S, Proposed Displacement	PST LPST RCRANGR06 IHW	The facility formerly utilized four gasoline USTs that were removed from the ground in February 2007. The TCEQ online Central Registry identified the facility as having two LPSTs. The first release occurred in Oct 1987. Based on information from reports and correspondence provided through TCEQ Central Records File Room online, only soil contamination occurred and excavation of the contaminated soil and fill material was performed. The facility received NFA in June 1988. The second release occurred in August 1989. Based on review of multiple groundwater monitoring reports, closure reports and correspondence, extensive soil and groundwater impacts were reported. Approximately 11 years of quarterly groundwater monitoring was performed; groundwater pump and treat system was utilized; two Soil Vapor Extraction stations were utilized; and contaminated soils excavations were performed. The reports show groundwater gradient fluctuating between a southwesterly flow to westerly flow with average groundwater depth at approximately 10 feet bgs. The site subsequently received NFA in 2003. The site was fully redeveloped in approximately 2011 with a Jack in the Box fast food restaurant. Proposed improvement excavations on and adjacent to the site are not expected to exceed approximately 4 ft. Based on the information gathered from the reviewed reports, the full redevelopment of the site, and proposed project work at the site, this site is considered a low environmental risk.
33	Texaco Service Station 11919 Abrams Rd. Dallas, TX 75243 (currently TitleMax Loans)	Adjacent S, Proposed Displacement	IHW PST	The facility formerly utilized six gasoline USTs and two used oil USTs. Four USTs were removed from the ground and replaced in September 1989. The following four were removed from the ground in October 1998. There are no reported releases for the facility. The facility is classified as an inactive small quantity generator of industrial waste but was inactivated by 2006. The property was fully redeveloped with a TitleMax Loans business in approximately 2000. Based on the regulatory information and that the site has been fully redeveloped, this facility is considered a low environmental risk for the project area.

Map ID	Site Information	Location in Reference to Project	Regulatory Database Listing	Environmental Concern Summary
34	Dallas Honda 9311 LBJ Fwy, Dallas, TX 75243 (currently High Five Cars)	Adjacent NE	PST LPST	The facility formerly utilized one gasoline UST which was removed in December1992. A release was reported for the facility in January 1993. Based on a site closure request report provided by the TCEQ Central Records File Room online, the former tank hold at the property was approximately 200 feet northeast of the project ROW. Over excavation of contaminated soils was performed. Further assessment was not performed until 2003. Groundwater impacts were minimal and did not require remediation. An NFA was issued in February 2005. Based on the former tank hold location, no remedial action required, site closure and no ROW acquisition requirements, this facility is considered a low environmental risk for the project area.
35	Ted's Automotive 10551 New Church Rd. Dallas, TX 75238 (current facility is the same)	Adjacent S	LPST PST	Four USTs were removed from the ground in August 1991. A release was subsequently reported for the facility in November 1991. Groundwater was impacted with no apparent threats or impacts to receptors. Final concurrence/case closure was issued in 1999. Based on the regulatory information, this facility is considered a low environmental risk for the project area.
36	LBJ Food Mart Chevron/Exxon Co USA 13015 Jupiter Rd. Dallas, TX 75238 (current facility is the same)	Adjacent S and W	LPST PST RCRANGR06	The site has been a gas station facility since at least the 1970s. The facility had four USTs removed from the ground in 1988. Three USTs were then installed and subsequently removed in 2007. One 25,000-gallon split tank is currently utilized and was installed in 2009. The tank contains two types of gasoline and also contains diesel. The first release reported at the site was in March 1988 upon removal of the first set of USTs. Only soil was impacted and the site received closure in 1989. The second release was reported in August 2007 upon removal of the second set of USTs. Groundwater had minimal impacts with contaminants below action levels. The site received closure in March 2008. No releases have been reported from the current UST and system. Based on the regulatory information, this facility is considered a low environmental risk for the project area.

Map ID	Site Information	Location in Reference to Project	Regulatory Database Listing	Environmental Concern Summary
37	Exxon Station 1318 W Centerville Rd. Garland, TX 75041 (currently Cash America Pawn)	Adjacent NE	LPST PST	The facility had four USTs removed from the ground in October 1990. A release was subsequently reported for the facility in April 1991. Only soil was impacted and the site received closure in May 1992. Cash America Pawn now occupies the former gas station building. Based on the regulatory information and reuse of the site, this facility is considered a low environmental risk for the project area.
38	Whip In FINA 1140 IH 30 Mesquite, TX 75150 (currently Whip In Exxon)	225 feet SE	LPST PST	The facility currently utilizes two gasoline USTs and one diesel UST that were installed in 1989. A release was reported in April 1991. Groundwater was impacted and monitoring was performed through 2003. The facility received case closure the same year. Based on the regulatory information and the distance the facility is from project improvements, this facility is considered a low environmental risk for the project area.
41	Tetco 612/LBJ Gas & More/Mobil Oil Corporation 9351 LBJ Fwy Dallas, TX 75243 (currently Shell/7-Eleven)	Adjacent N	IHW LPST PST RCRANGR06	The facility removed three USTs in 2011 and then installed two 20,000-gallon USTs that are currently in use. One UST contains gasoline and the other being a split gasoline/diesel UST. A release was reported for the facility in May 1993. Groundwater was impacted and monitoring was performed through 1998. Final concurrence/case closure was issued in May 1998. Based on reports reviewed provided by the TCEQ Central Records File Room online, the groundwater gradient is to the northeast, away from project improvements. Based on the regulatory information and groundwater gradient direction, this facility is considered a low environmental risk for the project area.
43	H R Carco 2802 N Highway 67 (now IH 30) Mesquite, TX 75150 (currently Auto X Treme)	115 ft. SE	LPST PST	A release was reported in February 1990. Based on documents reviewed provided by the Central Records File Room online, a 1,000-gallon waste oil tank was removed in October 1989. Only soil was impacted and excavation of contaminated soils was performed. An NFA was issued in November 1998. Based on the regulatory information and the distance the facility is from proposed improvements, this facility is considered a low environmental risk for the project area.

Map ID	Site Information	Location in Reference to Project	Regulatory Database Listing	Environmental Concern Summary
44	Exxon RAS No 60429/ 7-Eleven 35394 9501 Forest Ln. Dallas, TX 75243 (current facility is the same)	Adjacent N, Proposed ROW Acquisition (25 feet from tank hold)	PST RCRAGR06	The facility currently utilizes three 12,000-gallon gasoline USTs that were installed in 1998. The facility is also classified as a conditionally exempt, small quantity generator of waste as of 2000. Additional information on the RCRA classification was not provided. There are no reported releases for the facility. ROW will be acquired from the southern edge of this property and the proposed ROW and project improvements are approximately 25 feet from the tank hold. Although proposed ROW and improvement are in close proximity to the on-site tanks, based on no reported releases for this facility, this facility is considered a low environmental risk for the project area at this time.
45	QuikTrip 9500 Forest Ln. Dallas, TX 75243 (current facility is the same)	Adjacent S, Proposed ROW Acquisition (42 feet from tank hold)	PST	The facility currently utilizes two 20,000-gallon gasoline, one 12,000-gallon gasoline, and one 12,000-gallon diesel USTs that were installed in 2011. There are no reported releases for the facility. ROW will be acquired from the northern edge of this property. The proposed ROW is approximately 45 feet from the tank hold and project improvements are approximately 20 feet from the tank hold. Although proposed ROW and improvement are in close proximity to the on-site tanks, based on no reported releases, this facility is considered a low environmental risk for the project area at this time.
46	Massey Cadillac 11675 LBJ Fwy Garland, TX 75041 (current facility is the same)	Property Adjacent N, facility service building approximately 200 feet NE from ROW/improvements, Proposed ROW Acquisition	PST	The facility currently utilizes one 2,000-gallon gasoline AST. There are no reported releases for the facility. Based on the regulatory information and distance of service building from improvements, this facility is considered a low environmental risk for the project area.
48	Chevron Service Station 9455 Forest Ln. Dallas, TX 75243 (currently a vacant lot)	Adjacent to 125 ft. SE	IHW LPST PST RCRANGR06	The facility removed four USTs in 2015. A release was reported for the facility in March 1991. Groundwater was impacted and monitoring was performed through at least 1998. Final concurrence/case closure was issued in May 1997. The facility was listed as an inactive small quantity generator as of 2005. The facility was razed in approximately April/May 2016 and the site is currently a vacant lot. Based on the regulatory information and the facility no longer in existence, this facility is considered a low environmental risk for the project area.

Map ID	Site Information	Location in Reference to Project	Regulatory Database Listing	Environmental Concern Summary
49	Bank One Building 9401 LBJ Fwy Dallas, TX 75243 (currently Chase Bank)	Adjacent, Proposed ROW Acquisition	IOP	The facility applied for IOP originally in 1998 but was withdrawn and reapplied in 2000. The facility applied to IOP based on site BTEX contamination of soils and groundwater. The affected area was 2.8 acres in size. The source of contamination was not provided in the regulatory information, however, it is presumed to be from the adjacent west gas station (Map ID 41), which is a closed LSPT site. Based on the regulatory information for this facility and Map ID 41, this facility is considered a low environmental risk for the project area.
50	Texaco Service Station 5013 Saturn Rd. Garland, TX 75041 (currently Shell)	190 ft. NE	LPST PST RCRANGR06	The facility currently utilizes three 10,000-gallon gasoline USTs and one 10,000-gallon diesel UST that were installed in 1982. One used oil UST was removed from the ground in May 1999. A release was reported for the facility in July 1993. Groundwater was impacted with no apparent threats or impacts to receptors. Final concurrence/case closure was issued in December 1994. The facility was classified as a non-generator of waste by May 2003. Based on the regulatory information and distance from project improvements, this facility is considered a low environmental risk for the project area.

Map ID	Site Information	Location in Reference to Project	Regulatory Database Listing	Environmental Concern Summary
51	Mobil Oil Corporation/Oates Mobil/Stop and Shop 2 2213 Oates Dr. Mesquite, TX 75150 (currently Chevron/Stop and Shop)	Adjacent NW	IHW LPST PST RCRANGR06	The facility formerly utilized four USTs that were removed in 1987 and replaced with one 10,000-gallon and one 12,000-gallon gasoline USTs and one 10,000-gallon diesel UST. A fourth used oil UST was removed from the ground in October 1996. A release was reported for the facility in April 1991. Groundwater was impacted and monitoring was performed. Final concurrence/case closure status was issued in August 1995. Based on documents reviewed provided by TCEQ Central Records File Room, the LPST was reopened in February 1997 due to discovery of high levels of BTEX and benzene in soils. Groundwater was impacted and monitoring was performed through at least August 1998. The facility received NFA in December 1998. Based on groundwater gradient maps included in the reports, groundwater flow fluctuated between a northeasterly (toward project improvements) to westerly to southwesterly direction. The facility was previously listed as a small quantity generator but was classified as a non-generator of waste by December 2005. The TCEQ Central Registry online showed the facility to have a Commissioner's Enforcement Action related to failure to monitor the USTs for releases dated May 2015. Although two of the gradient directions are up-gradient to the project improvement areas and the facility is in violation of not monitoring their tanks, based on only minimal grading activities and no significant excavations occurring adjacent to this facility, this facility is considered a low environmental risk for the project area at this time.
54	Edison LBJ Associates 9386 LBJ Fwy Dallas, TX 75243 (currently Chick-Fil-A)	Adjacent SW	PST	The facility removed three gasoline USTs in 1987. There are no reported releases for the facility. The site was fully redeveloped in approximately 2007 with a Chick-Fil-A fast food restaurant. Based on the regulatory information and the redevelopment of the site, this facility is considered a low environmental risk for the project area.

Map ID	Site Information	Location in Reference to Project	Regulatory Database Listing	Environmental Concern Summary
56	New Church Fuel Center 10650 New Church Rd. Dallas, TX 75238 (currently Shell gas station)	Adjacent SW	PST	The facility removed four USTs in 1998 and a fifth in 1999. Two 12,000-gallon USTs were installed in 1999 and are currently in use. There are no reported releases for the facility. Based on no reported releases and only minimal grading activities occurring adjacent to the facility, this facility is considered a low environmental risk for the project area.
61	Exxon Mobil 2101 Northwest Hwy Garland, TX 75041 (The correct former address of the facility is 2102 Northwest Hwy; currently a drainage feature)	Adjacent S and E	IHW LPST PST RCRANGR06	The facility removed four USTs in 1987 and replaced with four new USTs. Those four were subsequently removed in 1992. The TCEQ Central Registry online shows the facility had two reported releases. Based on documents reviewed provided by Central Records File Room online, the first release (#91346) was reported in July 1987 when the first set of tanks was being replaced. Groundwater was impacted and monitoring was performed through 1996. The site received NFA in June 1996. The second release reported in March 1993, after reviewing documents from Central Records, is the same release from 1987 mistakenly given a second LPST number (#106273) in 1993. The groundwater gradient identified in report documents is to the east away from project improvements. The facility was classified as a conditionally exempt small quantity generator but was listed as a non-generator of waste by March 2004. The facility was razed in approximately 2008 and the site has since been repurposed into a vacant lot with a drainage feature. Based on the regulatory information and the site's current use, this site is considered a low environmental risk for the project area.

Map ID	Site Information	Location in Reference to Project	Regulatory Database Listing	Environmental Concern Summary
68	Mobil Oil Corporation 2135 Northwest Hwy Garland, TX 75041 (currently Starbucks)	Adjacent N and E	IHW LPST PST RCRANGR06	The facility removed four USTs in 1987 and replaced with five new USTs. One of the 1987 installed USTs was removed in 1995 and the remaining four were removed in 1996. A release was reported for the site in July 1995. Groundwater was impacted and monitoring was performed. Final concurrence/case closure was issued in May 1997. The facility was originally classified as a small quantity generator but was listed as a non-generator of waste by December 2005. The property was fully redeveloped in approximately 2014/2015 with a Starbucks. Based on the regulatory information and redevelopment of the site, this site is considered a low environmental risk for the project area.
69	LBJ Center/U-Haul 12215 NW Hwy Garland, TX 75041	Adjacent N	IHW LPST PST RCRANGR06.	The facility removed two gasoline USTs in 1996. A release was reported upon tank removal for the facility in April 1996. Groundwater was not impacted and there were no apparent threats or impact to receptors. Final concurrence/case closure was granted in July 1996. The facility was originally classified as a conditionally exempt small quantity generator but was listed as a non-generator of waste by March 2004. Based on the regulatory information, this site is considered a low environmental risk for the project area.

Map ID	Site Information	Location in Reference to Project	Regulatory Database Listing	Environmental Concern Summary
70	Mobil Oil Corporation/Ferguson Food Mart 11770 Ferguson Rd. Dallas, TX 75228 (current facility is Texaco Ferguson Food Mart)	Adjacent SE	IHW LPST PST RCRANGR06	The facility currently utilizes three gasoline USTs installed in 1989, two 10,000-gallon and one 12,000-gallon. Five previous USTs were removed from the ground, four in January 1989 and one in October 1996. The TCEQ Central Registry online shows the facility as having two LPSTs. The first release (#92164) was reported in April 1991. Groundwater was impacted and monitoring was performed. The facility received NFA in March 1997. A second release (#107431) was reported for the facility in November 1993. Based on documents reviewed provided by Central Records File Room online, the release was of hydraulic oil from a hydraulic lift system/tank. Only soil was impacted and six cubic yards of contaminated soil was excavated. A fax transmittal from TCEQ to ExxonMobil dated September 2002, stated that the closure requirements for #92164 were sufficient to use for closure of #107431 and the two releases would be cross referenced in the TCEQ database. Therefore, LPST #107431 also has a closure date of March 1997. The facility was originally classified as a small quantity generator but was listed as a non-generator of waste by December 2005. Based on the regulatory information and only minimal grading activities occurring adjacent to the facility, this facility is considered a low environmental risk for the project area.
73	Dunlap Swain 9131 Skillman St. Dallas, TX 75243 (currently a vacant lot)	230 ft. N-NE	LPST PST	The facility removed three gasoline USTs in April 1992. A release was reported in November 1989. Based on documents reviewed provided by TCEQ Central Records File Room online, groundwater was impacted and monitoring was performed through 1997. Groundwater gradient maps show groundwater flow to the southwest toward the project area. However, the most down-gradient well, MW-5, shows contaminant levels as non-detect. The facility received NFA in December 1998. The facility was razed in approximately 2006. Based on the regulatory information and the facility no longer in existence, this facility is considered a low environmental risk for the project area.

Map ID	Site Information	Location in Reference to Project	Regulatory Database Listing	Environmental Concern Summary
80	RaceTrac 2018 Northwest Hwy. Garland, TX 75040 This site was also identified as the LPST site on the Unlocatable Sites Report listed as McGuire Financial Property, Eastgate Dr., Garland, TX 75000 (current facility is RaceTrac)	Adjacent SE	LPST PST	Based on review of documents provided by TCEQ Central Records File Room online, the property was formerly a Diamond Shamrock gas station. The documents state that USTs were removed in 1984. A release was reported in approximately 1986. Only soils were impacted and the site received closure in March 1987. Historic aerials show the site to be a vacant lot by the late 1980s. The site was redeveloped with the current RaceTrac facility in the early 1990s. The facility currently utilizes three 12,000-gallon gasoline USTs that were installed in 1991. The facility has two LPSTs. The first release was reported in July 2004. Groundwater was impacted and monitoring was performed. Final concurrence/case closure was issued in July 2011. The second release was reported in June 2015. Based on information from TCEQ Central Registry online, a Risk Based Assessment has been submitted and at least one groundwater monitoring report. The site is currently an active LPST. Documents were not available from the Central Records File Room online. Project improvements by this facility would consist of minimal grading activities. In addition, the proposed improvements will be approximately 135 northwest of the on-site tank hold. Although the site still has an active LPST, based on proposed improvements near the site and the distance the tank hold is from the proposed improvements, this facility is considered a low environmental risk for the project area.
82	Rusty Wallis Volkswagen 12635 LBJ Fwy Garland, TX 75041	Property Adjacent, facility service building approximately 182 feet N from ROW/improvements; Proposed ROW Acquisition	PST	The facility currently utilizes one 2,000-gallon gasoline AST. There are no reported releases for the facility. Based on the regulatory information and the distance the service building is from improvements, this facility is considered a low environmental risk for the project area.
83	Gander Mountain 3777 Childress Avenue Mesquite, TX 75150	Adjacent E	RCRAGR06	The facility is classified as a conditionally exempt, small quantity generator of ignitable, corrosive and reactive wastes. There are no reported releases for the facility. Based on the regulatory information, this facility is considered a low environmental risk for the project area.

Map ID	Site Information	Location in Reference to Project	Regulatory Database Listing	Environmental Concern Summary
85	Village Chrysler /Colonial Chrysler Jeep 16230 LBJ Fwy Mesquite, TX 75150 (currently Fenton Hyundai)	Property Adjacent E, facility service building approximately 165 feet NE of ROW/improvements; Proposed ROW Acquisition	APAR IHW IHWCA PST RCRANGR06	The facility is reported as currently utilizing six 40-gallon hydraulic lift oil USTs that were installed in 1979. One 500-gallon used oil UST and one 2,000-gallon gasoline UST were removed from the ground in December 1998. Corrective action began in September 2003 with submittal of an ESA Tier 1 Exclusion Criteria investigation report. The report was approved and workload completed in October 2004. The facility is classified as a small quantity generator of spent solvent, immersion cleaner, and used oil filter wastes. The facility, however, was listed as a non-generator of waste by March 2004. Based on the regulatory information and distance the service building is from improvements, this facility is considered a low environmental risk for the project area.
90	Big Billy Barnett Mitsubishi 16200 LBJ Fwy Mesquite, TX 75150 (currently Absolute Pre-owned Super Center)	Property Adjacent, facility service building approximately 222 feet E of project improvements;	IHW LPST PST RCRANGR06	The facility currently utilizes six 30-gallon hydraulic lift oil USTs that were installed in 1985. Three USTs were removed from the ground in November 1998. One gasoline AST is reported as out of use as of 2001. A release was reported for the facility in December 1998. Groundwater was impacted and monitoring was performed through 2001. Final concurrence/case closure was issued in January 2002. The facility was classified as a large quantity generator of spent solvents, spent antifreeze, and immersion cleaner wastes. The facility, however, was listed as a non-generator of waste by March 2004. Based on the regulatory information and the distance the service building is from project improvements, this facility is considered a low environmental risk for the project area.

Map ID	Site Information	Location in Reference to Project	Regulatory Database Listing	Environmental Concern Summary
93	Stop N Go and Conly Cleaners 10061 Whitehurst Dr. Dallas, TX 75243 (currently Tortilleria Y Taqueria and New Room Community Church)	266 ft. SW	IHW LPST PST RCRANGR06 VCP	The former Stop N Go at this facility removed three gasoline USTs in September 2002. A release was reported in December 1998 with groundwater impacted. Monitoring was performed through 2002 and case closure was received in June 2002. The former Conly Cleaners at the facility had been registered as a large quantity generator of spent halogenated solvents and other dry cleaning related chemical waste. The facility, however, was listed as a non-generator by March 2004. The dry cleaner applied to the VCP in March 2003. Soils and groundwater contaminated with VOCs and chlorinated solvents was reported. A certificate of completion for the VCP was issued in July 2004. Based on the regulatory information, the distance the facility is from project improvements, and the gas station and dry cleaning businesses no longer occupying the property, this facility is considered a low environmental risk for the project area.
98	7-Eleven 12121 Abrams Rd. Dallas, TX 75243 (currently Abrams Food Beer and Wine)	12121 Abrams – 110 ft. NW	LPST PST	The facility removed three USTs, the contents of the USTs were not reported in October 2011. A release was reported for the facility in August 2004. Groundwater was impacted. Final concurrence/case closure was issued in January 2011. Based on the regulatory information, the gas station no longer occupying the facility, and distance from improvements, this facility is considered a low environmental risk for the project area.
100	Shell Service Station 1214 W Centerville Rd. Garland, TX 75042 (currently AutoZone)	120 ft. E-SE	IHW LPST PST RCRANGR06	The facility removed three gasoline USTs in March 2001. A release was reported for the facility in January 1991. Groundwater was impacted and monitoring was performed through January 1997. Final concurrence/case closure was issued in March 1997. The facility was classified as a non-generator of waste in May 2004. The property was fully redeveloped in approximately 2004 with an AutoZone and the regulatory site no longer exists. Based on the case closure and redevelopment of the site, this facility is considered a low environmental risk for the project area.

Map ID	Site Information	Location in Reference to Project	Regulatory Database Listing	Environmental Concern Summary
101	Trophy Nissan 5031 N Galloway Ave. Mesquite, TX 75150 (current facility is the same)	Property Adjacent, facility service building approximately 150 feet E of ROW/project improvements; Proposed ROW acquisition	IHW LPST PST RCRAGR06	The facility currently utilizes 41 30-gallon hydraulic lift oil USTs and one 4,000-gallon gasoline AST. One gasoline UST was removed from the ground in June 1997 and two used oil USTs were removed in April 1999. A release was reported for the facility in June 1997. Groundwater was not impacted and there were no apparent threats or impacts to receptors. Final concurrence/case closure was issued in November 1997. The facility is classified as a conditionally exempt, small quantity generator of paint sludge and spent solvent waste as of June 2015. Based on the regulatory information and that distance at which the USTs and AST are located from the proposed ROW, this facility is considered a low environmental risk for the project area.
104	Pep Boys 2002 Northwest Hwy Garland, TX 75041 (current facility is the same)	270 ft. E	IHWCA PST RCRAGR06	The facility removed one UST in October 1998. Corrective action began in August 2004. The site completed the workload in June 2013. Additional information was not provided. The facility is classified as a conditionally exempt, small quantity generator of waste. Based on the corrective action completion and the distance from the proposed project area, this facility is considered a low environmental risk for the project area.
105	Swift 11 2333 Oates Dr. Mesquite, TX 75150 (currently Shell gas station within a retail strip shopping center)	110 ft. SW	LPST PST	The facility currently utilizes two 10,000-gallon gasoline USTs and one 10,000-gallon diesel UST installed in February 1999. Three previous USTs were removed from the ground in January 1999. A release was reported for the facility in March 1997. Groundwater was impacted with no apparent threats or impacts to receptors. Groundwater monitoring was performed through March 1999. Final concurrence/case closure was issued in May 1999. The facility received an Enforcement Order violation in 2015 for lack of monitoring the USTs and system for releases. Based on the case closure, no new reported releases, and distance from project improvements, this facility is considered a low environmental risk for the project area.

Map ID	Site Information	Location in Reference to Project	Regulatory Database Listing	Environmental Concern Summary
106	Minit-Lube 2129 Northwest Hwy Garland, TX 75228 (currently Dallas Pro Audio & Tint)	Adjacent N, Proposed drainage easement	RCRAGR06	The facility is classified as a small quantity generator of waste. There are no reported releases or violations for the facility. Based on the regulatory information and the business no longer on-site, this facility is considered a low environmental risk for the project area.
108	Chevron Facility 12516 E Northwest Hwy Dallas, TX 75228 (current facility is the same)	320 ft. W and 395 ft. S-SE	IHW LPST PST RCRANGR06	The facility currently utilizes two gasoline USTs and one diesel UST that were installed in 1975 and 2014, respectively. One other UST was permanently filled in place in April 2011. A release was reported for the facility in June 1993. Groundwater was impacted and monitoring was performed through May 1999. Final concurrence/case closure was issued in August 1999. The facility was formerly classified as a small quantity generator but was listed as a non-generator of waste by December 2005. Based on the case closure and distance from project improvements, this facility is considered a low environmental risk for the project area.
109	QuikTrip 4451 N Galloway Ave. Mesquite, TX 75150 (current facility is the same)	Adjacent S	PST	The facility currently utilizes two 20,000-gallon gasoline USTs, one 19,500-gallon gasoline UST and one 12,000-gallon diesel UST that were installed in 2013. There are no reported releases for the facility. Project improvements adjacent to this facility would consist of minimal grading activities. Based on no reported releases at the facility and project activity adjacent to the facility, this facility is considered a low environmental risk for the project area.
114	Ziggy Mart 4701 N Galloway Ave. #100 Mesquite, TX 75150 (current facility is the same)	Gas station portion of facility 165 feet W-NW	LPST PST	The facility currently utilizes two 12,000-gallon gasoline USTs and one 12,000-gallon diesel UST that were installed in 1984. A release was reported for the facility in October 1991. Groundwater was impacted with no apparent threats or impacts to receptors. Final concurrence/case closed status was issued in April 2003. Based on the case closure and distance the gas station is from project improvements, this facility is considered a low environmental risk for the project area.

Map ID	Site Information	Location in Reference to Project	Regulatory Database Listing	Environmental Concern Summary
128	Lutz FINA/Abrams Forest FINA 9390 Forest Ln. Dallas, TX 75243 (currently CVS Pharmacy)	365 ft. SW and 405 ft. W	IHW LPST PST	The facility formerly utilized seven USTs that stored gasoline and hydraulic lift oil. Three USTs were removed from the ground in January 1998 the remaining four are presumed to have been removed prior to or at redevelopment of the site in approximately 2005. A release was reported for the facility in January 1992. Groundwater was impacted with no apparent threats or impacts to receptors. Final concurrence/ case closed status was issued in April 1997. The current CVS facility was classified as a small quantity generator of non-industrial and/or municipal waste in February 2013. CVS has no reported releases or violations. Based on the case closure, the gas station no longer occupying the property, and distance from project improvements, this site is considered a low environmental risk for the project area.
137	Gaylord Container Corp/Crown Sellerbach/Tin DBA Temple-Inland 11333 Kingsley Rd. Dallas, TX 75238 (currently International Paper)	230 ft. N	IHW LPST PST	The facility removed one diesel UST in September 1986. Two ASTs were listed as out of use by August 1996. The TCEQ Central Registry identified two LPSTs for the facility. The first release was reported for the facility in January 1990. Final concurrence/case closure was issued in January 1997. Additional information was not provided. The second release was reported in January 2002. Final concurrence was issued in May 2002. Additional information was not provided. The facility was classified as a conditionally exempt, small quantity generator of industrial waste in November 2005. Based on the case closures, all PSTs removed/ out of use, and distance from project improvements, this facility is considered a low environmental risk for the project area.
140	Empire Terminal Warehouse 3422 W Kingsley Rd. Garland, TX 75041 (currently SW Shippers Warehouse)	385 ft. NE	LPST PST	The facility removed one diesel UST in December 2003. A release was subsequently reported for the facility in January 2004. Final concurrence/case closure was issued in May 2004. Additional information was not provided. Based on the case closure and distance from project improvements, this facility is considered a low environmental risk for the project area.

Map ID	Site Information	Location in Reference to Project	Regulatory Database Listing	Environmental Concern Summary
144	Northgate II 10305-10395 Brockwood & 10410-10450 Markinson Dallas, TX	500-750 feet NE	IHWCA	Facility is a business park. Regulatory information does not state the type of business responsible for the IHWCA. An investigation report was submitted to TCEQ in March 2010 and the workload was completed in May 2010. No additional information is provided. Based on the corrective action completion and distance from the proposed project improvements, this facility is considered a low environmental risk for the project area.
162	Abrams Forest Shopping Center 9310 Forest Ln. Dallas, TX 75243 (current facility is the same, however, no dry cleaner on property)	600 ft. W	VCP	The facility applied for VCP in July 1999. Soils and groundwater were contaminated with chlorinated solvents from a former on-site dry cleaning business. Groundwater monitoring and soils excavation was performed. A certificate of completion for the VCP was issued in July 2005. The dry cleaner no longer occupies any part of the shopping center. Based on the regulatory information, the dry cleaner no longer on property and the distance from project improvements, this facility is considered a low environmental risk for the project area.
N/A	Texas Wrecker Sales, Inc. 10611 Church Road Dallas, TX 75238	Proposed Displacement	N/A	The facility is currently a wrecker sales and repair facility. Based on historic aerials, the facility has existed on the property since at least the late 1980s. No PSTs are currently registered for facility. No LPSTs are reported at the facility. Since the facility's website state they perform repair on the vehicles, it is presumed that there could be bulk storage of hazardous materials on the property. Based on the facility having no registered USTs and the minimal grading proposed at and adjacent to the facility, this facility is considered a low environmental risk for the project area.

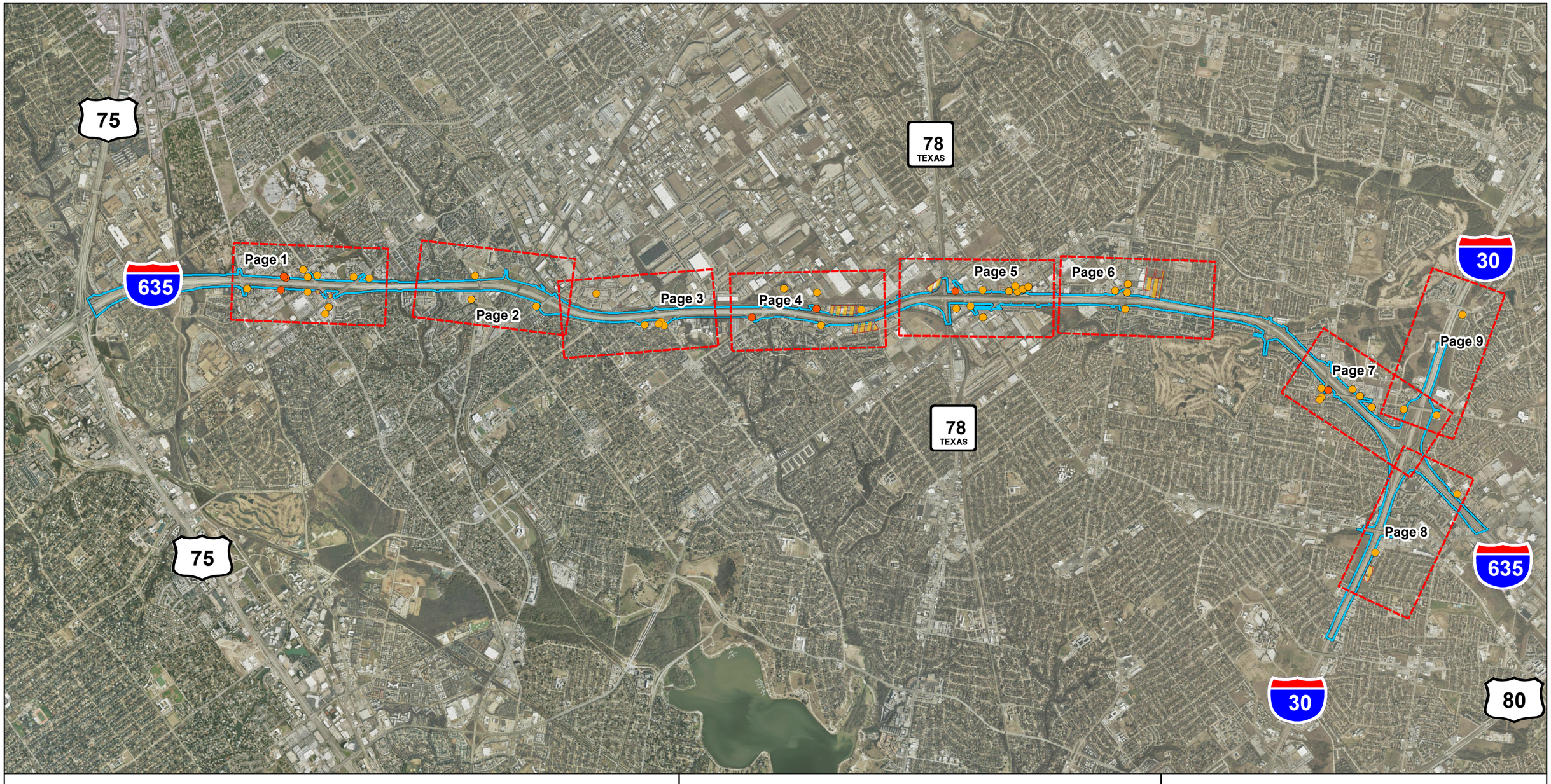

Legend

- Map Grid
- Project Limits
- High Risk Hazardous Material Site
- Low Risk Hazardous Material Site
- Low Risk Hazardous Material Site - Polygon

Hazardous Material Sites
Map Index

IH 635 from US 75 to IH 30
Cities of Dallas, Garland and Mesquite, Dallas County, Texas
CSJs: 2374-01-137, 2374-01-180, 2374-01-183,
2374-02-053, & 2374-02-144

0 4,000 8,000
SCALE IN FEET

N E S W

Source / Year of Aerial Photograph: NCTCOG / 2015

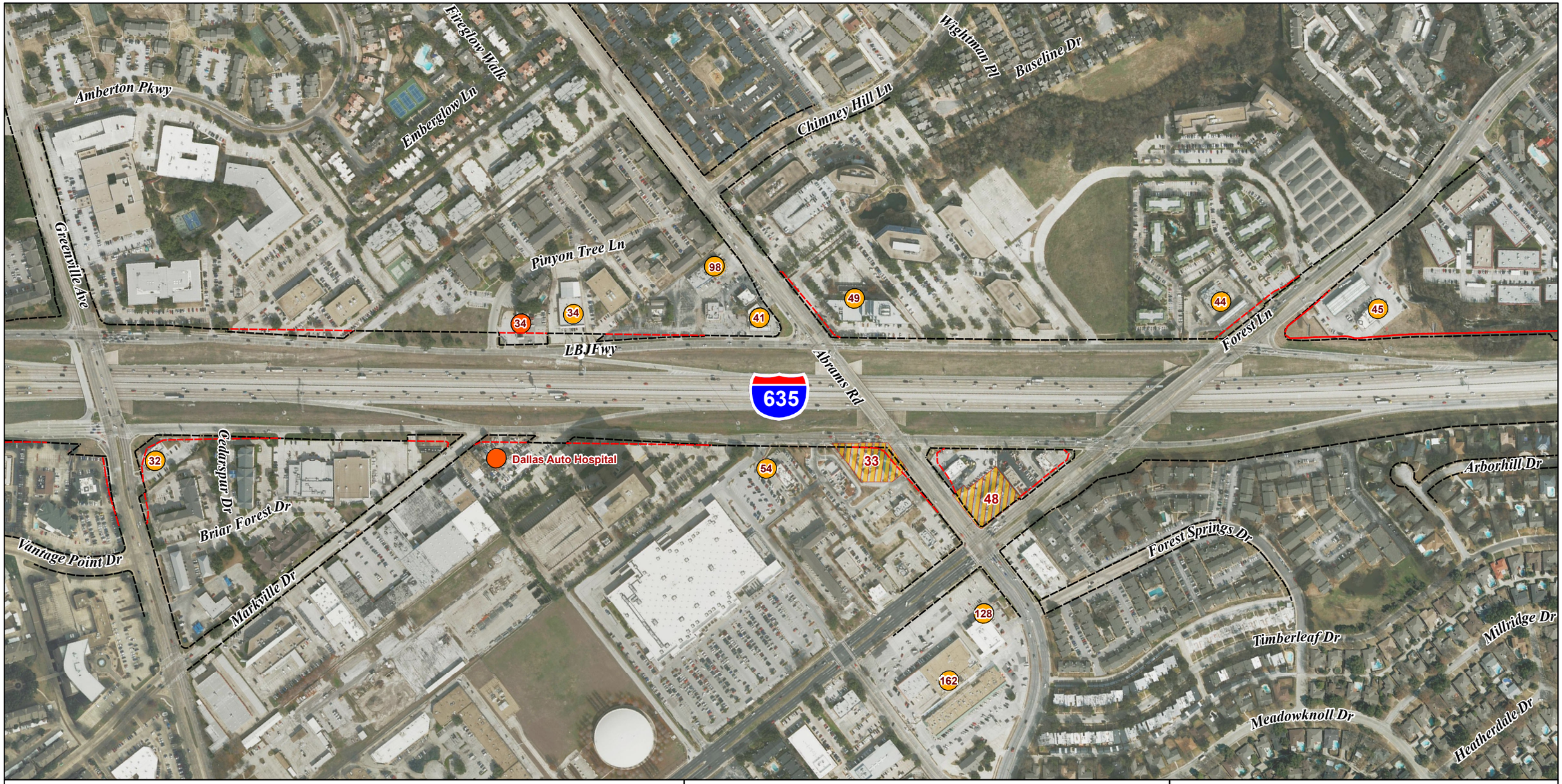

Legend

- Existing ROW
- Proposed ROW
- Proposed Drainage Easement
- Proposed Temporary Construction Easement
- Proposed Easement by Others
- Proposed ROW by Others

- 16 High Risk Hazardous Material Sites
- 13 Low Risk Hazardous Material Sites
- 5 Low Risk Hazardous Material Site - Polygon

Hazardous Material Sites Map
Page 1 of 9

IH 635 from US 75 to IH 30
Cities of Dallas, Garland and Mesquite, Dallas County, Texas
CSJs: 2374-01-137, 2374-01-180, 2374-01-183,
2374-02-053, & 2374-02-144

0 400 800
SCALE IN FEET

Source / Year of Aerial Photograph: NCTCOG / 2015

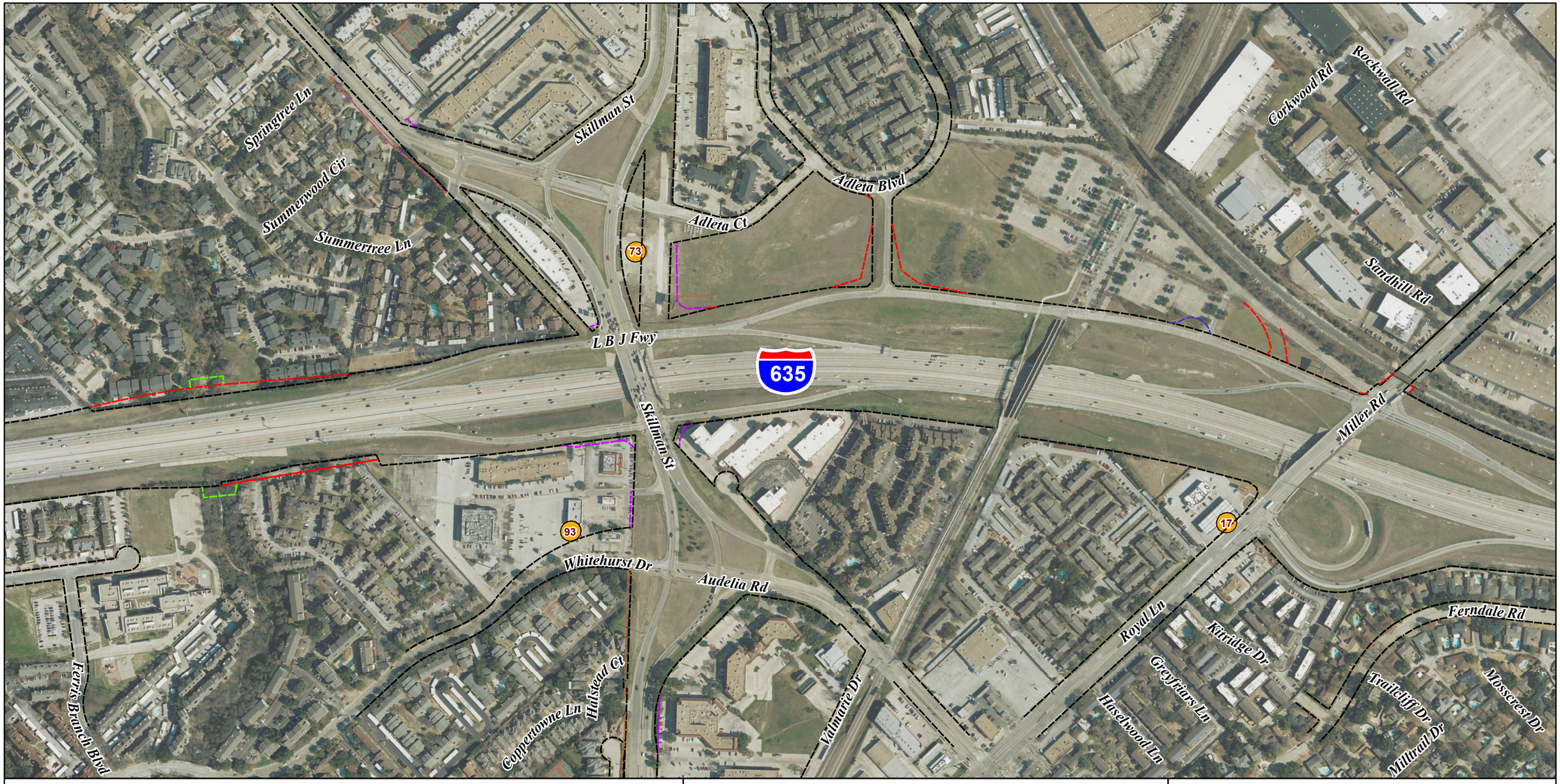

Legend

- Existing ROW
- Proposed ROW
- Proposed Drainage Easement
- Proposed Temporary Construction Easement
- Proposed Easement by Others
- Proposed ROW by Others

- 16 High Risk Hazardous Material Sites
- 13 Low Risk Hazardous Material Sites
- 5 Low Risk Hazardous Material Site - Polygon

Hazardous Material Sites Map
Page 2 of 9

IH 635 from US 75 to IH 30
Cities of Dallas, Garland and Mesquite, Dallas County, Texas
CSJs: 2374-01-137, 2374-01-180, 2374-01-183,
2374-02-053, & 2374-02-144

0 400 800
SCALE IN FEET

Source / Year of Aerial Photograph: NCTCOG / 2015



Legend

- Existing ROW
- Proposed ROW
- Proposed Drainage Easement
- Proposed Temporary Construction Easement
- Proposed Easement by Others
- Proposed ROW by Others

- 16 High Risk Hazardous Material Sites
- 13 Low Risk Hazardous Material Sites
- 5 Low Risk Hazardous Material Site - Polygon

Hazardous Material Sites Map
Page 3 of 9

IH 635 from US 75 to IH 30
Cities of Dallas, Garland and Mesquite, Dallas County, Texas
CSJs: 2374-01-137, 2374-01-180, 2374-01-183,
2374-02-053, & 2374-02-144

0 400 800
SCALE IN FEET

Source / Year of Aerial Photograph: NCTCOG / 2015



Legend

- Existing ROW
- Proposed ROW
- Proposed Drainage Easement
- Proposed Temporary Construction Easement
- Proposed Easement by Others
- Proposed ROW by Others

- 16 High Risk Hazardous Material Sites
- 13 Low Risk Hazardous Material Sites
- 5 Low Risk Hazardous Material Site - Polygon

Hazardous Material Sites Map
Page 4 of 9

IH 635 from US 75 to IH 30
Cities of Dallas, Garland and Mesquite, Dallas County, Texas
CSJs: 2374-01-137, 2374-01-180, 2374-01-183,
2374-02-053, & 2374-02-144

0 400 800
SCALE IN FEET

N E S W

Source / Year of Aerial Photograph: NCTCOG / 2015



Legend

- Existing ROW
- Proposed ROW
- Proposed Drainage Easement
- Proposed Temporary Construction Easement
- Proposed Easement by Others
- Proposed ROW by Others

- 16 High Risk Hazardous Material Sites
- 13 Low Risk Hazardous Material Sites
- 5 Low Risk Hazardous Material Site - Polygon

Hazardous Material Sites Map
Page 5 of 9

IH 635 from US 75 to IH 30
Cities of Dallas, Garland and Mesquite, Dallas County, Texas
CSJs: 2374-01-137, 2374-01-180, 2374-01-183,
2374-02-053, & 2374-02-144

0 400 800
SCALE IN FEET

Source / Year of Aerial Photograph: NCTCOG / 2015



Legend

- Existing ROW
- Proposed ROW
- Proposed Drainage Easement
- Proposed Temporary Construction Easement
- Proposed Easement by Others
- Proposed ROW by Others

- 16 High Risk Hazardous Material Sites
- 13 Low Risk Hazardous Material Sites
- 5 Low Risk Hazardous Material Site - Polygon

Hazardous Material Sites Map
Page 6 of 9

IH 635 from US 75 to IH 30
Cities of Dallas, Garland and Mesquite, Dallas County, Texas
CSJs: 2374-01-137, 2374-01-180, 2374-01-183,
2374-02-053, & 2374-02-144

0 400 800
SCALE IN FEET

Source / Year of Aerial Photograph: NCTCOG / 2015



Legend

- Existing ROW
- Proposed ROW
- Proposed Drainage Easement
- Proposed Temporary Construction Easement
- Proposed Easement by Others
- Proposed ROW by Others

- 16 — High Risk Hazardous Material Sites
- 13 — Low Risk Hazardous Material Sites
- 5 — Low Risk Hazardous Material Site - Polygon

Hazardous Material Sites Map
Page 7 of 9

IH 635 from US 75 to IH 30
Cities of Dallas, Garland and Mesquite, Dallas County, Texas
CSJs: 2374-01-137, 2374-01-180, 2374-01-183,
2374-02-053, & 2374-02-144

0 400 800
SCALE IN FEET

N E S W

Source / Year of Aerial Photograph: NCTCOG / 2015

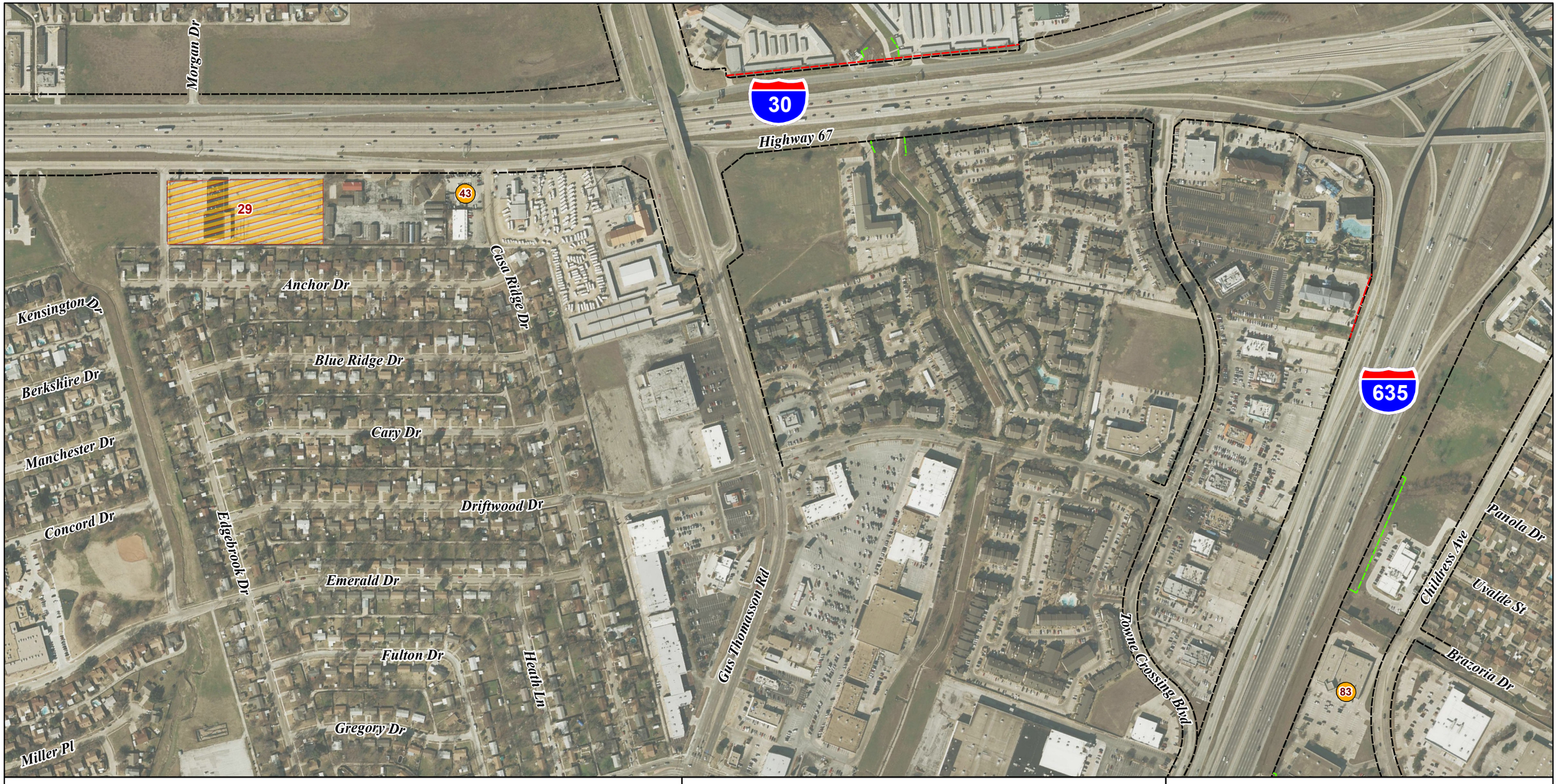

Legend

- Existing ROW
- Proposed ROW
- Proposed Drainage Easement
- Proposed Temporary Construction Easement
- Proposed Easement by Others
- Proposed ROW by Others

- 16 High Risk Hazardous Material Sites
- 13 Low Risk Hazardous Material Sites
- 5 Low Risk Hazardous Material Site - Polygon

Hazardous Material Sites Map
Page 8 of 9

IH 635 from US 75 to IH 30
Cities of Dallas, Garland and Mesquite, Dallas County, Texas
CSJs: 2374-01-137, 2374-01-180, 2374-01-183,
2374-02-053, & 2374-02-144

0 400 800
SCALE IN FEET

N W E S

Source / Year of Aerial Photograph: NCTCOG / 2015



Legend

- Existing ROW
- Proposed ROW
- Proposed Drainage Easement
- Proposed Temporary Construction Easement
- Proposed Easement by Others
- Proposed ROW by Others

- 16 High Risk Hazardous Material Sites
- 13 Low Risk Hazardous Material Sites
- 5 Low Risk Hazardous Material Site - Polygon

Hazardous Material Sites Map
Page 9 of 9

IH 635 from US 75 to IH 30
Cities of Dallas, Garland and Mesquite, Dallas County, Texas
CSJs: 2374-01-137, 2374-01-180, 2374-01-183,
2374-02-053, & 2374-02-144

0 400 800
SCALE IN FEET

N W E S

Source / Year of Aerial Photograph: NCTCOG / 2015

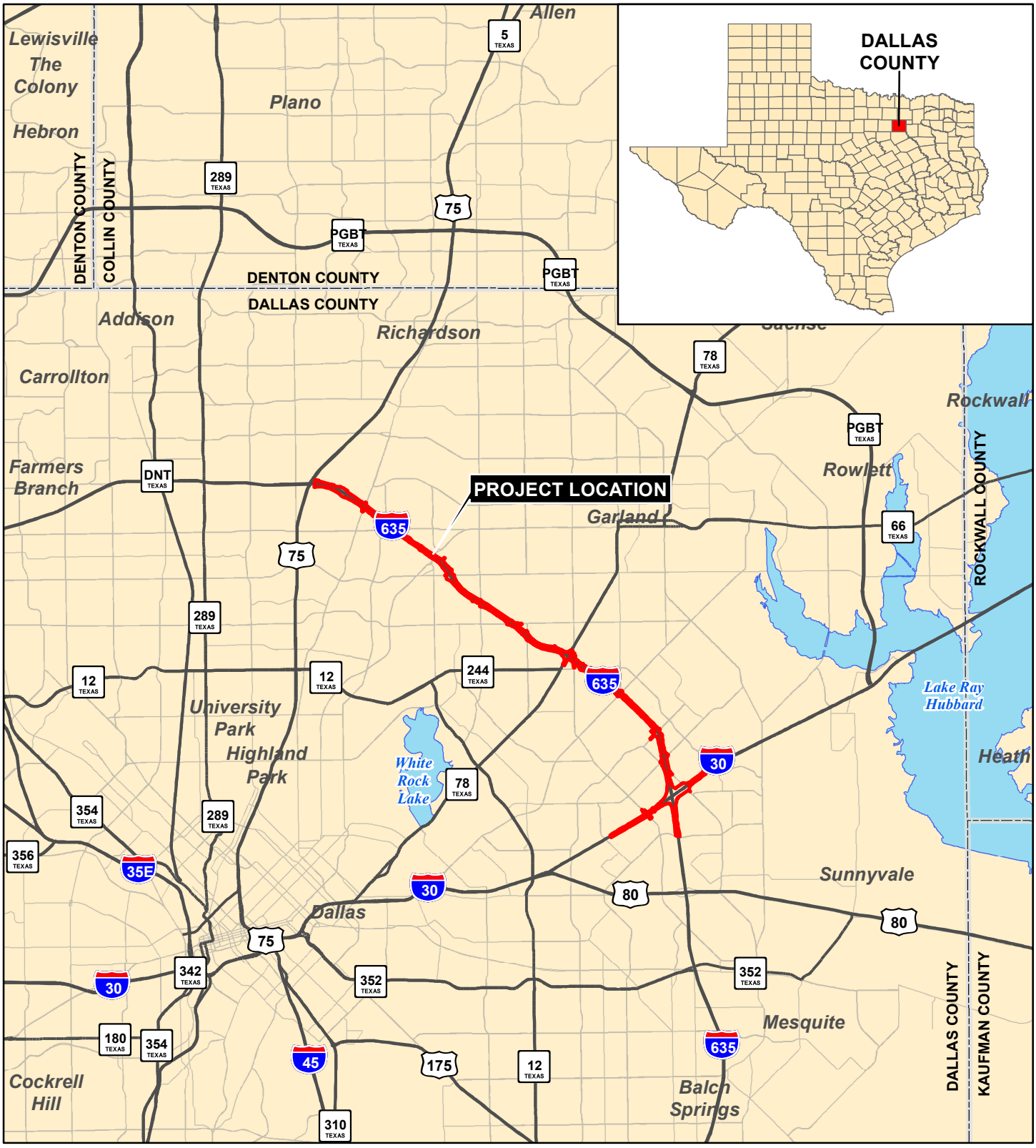

Legend

Project Limits

N
W E
S

0 3 6

SCALE IN MILES

Data Source: NCTCOG

Project Location Map

IH 635 from US 75 to IH 30
Cities of Dallas, Garland, and Mesquite, Dallas County, Texas
CSJs: 2374-01-137, 2374-01-180, 2374-01-183, 2374-02-053, & 2374-02-144

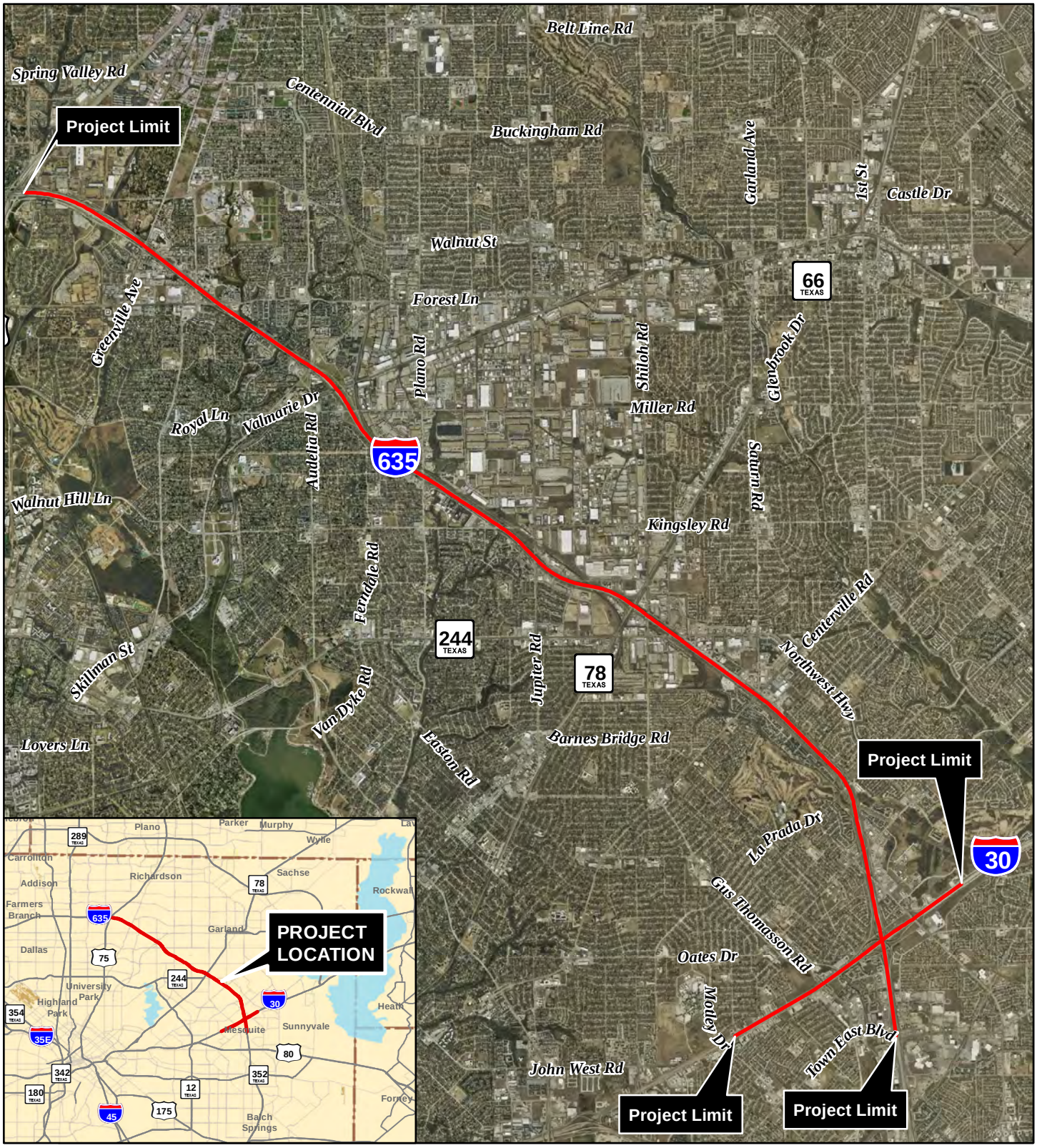

Legend

Project Limits

N
W E
S

0 7,000 14,000
Feet

Map Date: 10/29/2016
Source/Year of Aerial Photograph: NCTCOG/2015

Project Location Map on Aerial Photograph

IH 635 from US 75 to IH 30
Cities of Dallas, Garland, and Mesquite, Dallas County, Texas
CSJs: 2374-01-137, 2374-01-180, 2374-01-183, 2374-02-053, & 2374-02-144

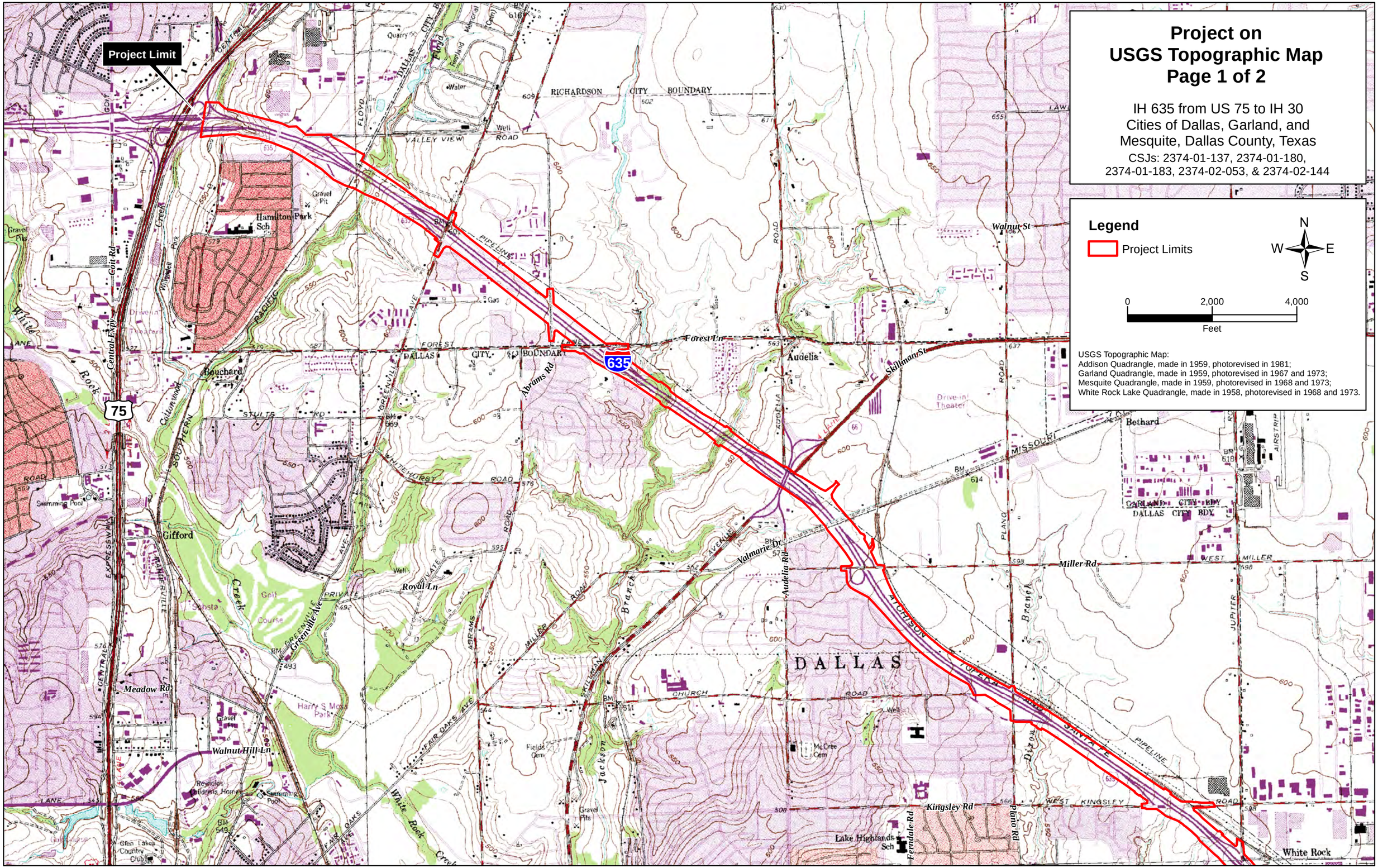
Project Limit
Project on
USGS Topographic Map
Page 1 of 2
IH 635 from US 75 to IH 30
Cities of Dallas, Garland, and
Mesquite, Dallas County, Texas
CSJs: 2374-01-137, 2374-01-180,
2374-01-183, 2374-02-053, & 2374-02-144
Legend
Project Limits
N
W
E
S
0
2,000
4,000
Feet
USGS Topographic Map:
Addison Quadrangle, made in 1959, photorevised in 1981;
Garland Quadrangle, made in 1959, photorevised in 1967 and 1973;
Mesquite Quadrangle, made in 1959, photorevised in 1968 and 1973;
White Rock Lake Quadrangle, made in 1958, photorevised in 1968 and 1973.
RICHARDSON CITY BOUNDARY
DALLAS CITY BOUNDARY
GARLAND CITY BDY
DALLAS CITY BDY
635
75
Hamilton Park Sch
Bouchard
Gifford
Audelia
Bethard
Lake Highlands Sch
White Rock
DALLAS
Forest Ln
Walnut St
Skillman St
Miller Rd
Kingsley Rd
Meadow Rd
Walnut Hill Ln
Royal Ln
Valmarie Dr
Audelia Rd
Abrams Rd
Greenville Ave
Central Expy
Goit Rd
Plano Rd
Ferndale Rd
Dixon Branch
Jackson Branch
White Rock Creek
Harry S Moss Park
Glen Lakes Country Club
Reynolds Childrens Home
Golf Course
Drive-in Theater
Swimming Pool
Gravel Pits
Fields Cem
McCree Cem
ATCHISON TOPEKA AND SANTA FE
PIPELINE
MISSOURI
WEST MILLER
WEST KINGSLEY
CHURCH ROAD
FAIR OAKS AVE
WHITEHURST ROAD
STULTS RD
FOREST LANE
VALLEY VIEW ROAD
FLOYD
DALLAS
SOUTHERN
EXPRESSWAY
CENTRAL
PLANO
JUPITER
AIRSTRIP

Project on USGS Topographic Map Page 2 of 2

IH 635 from US 75 to IH 30
Cities of Dallas, Garland, and Mesquite, Dallas County, Texas
CSJs: 2374-01-137, 2374-01-180, 2374-01-183, 2374-02-053, & 2374-02-144

Legend

Project Limits

N
W E
S

0 2,000 4,000
Feet

USGS Topographic Map:
Addison Quadrangle, made in 1959, photorevised in 1981;
Garland Quadrangle, made in 1959, photorevised in 1967 and 1973;
Mesquite Quadrangle, made in 1959, photorevised in 1968 and 1973;
White Rock Lake Quadrangle, made in 1958, photorevised in 1968 and 1973.

Project Limit

Project Limit

Project Limit

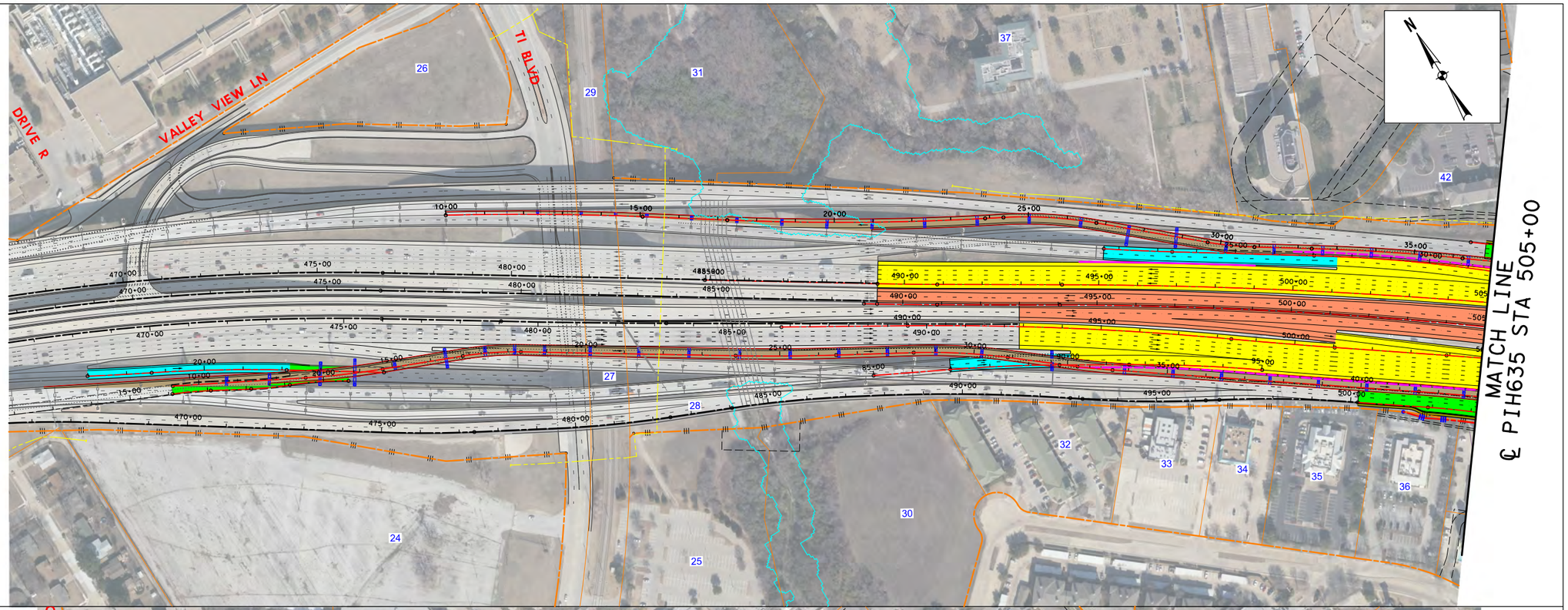

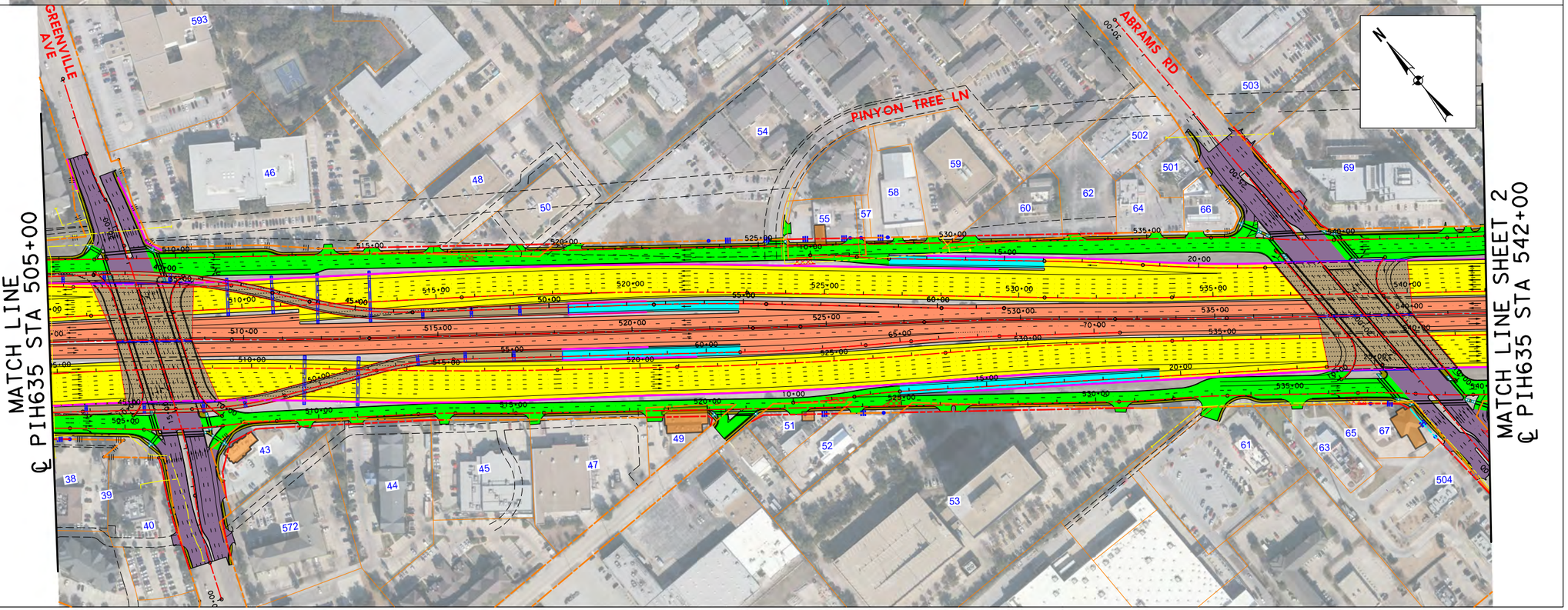

0 150 300 450 600

SCALE: 1"=300'

DATE: 12/06/2016

LEGEND:

- EXISTING ROW
- EXISTING ACCESS DENIAL (TO REMAIN)
- EXISTING EASEMENT
- EXISTING PROPERTY LIMITS
- EXISTING 100 YR FLOODPLAIN LIMITS
- EXISTING GAS / PETROLEUM LINE
- PROPOSED CENTERLINE/ BASELINE
- PROPOSED ROW
- PROPOSED EASEMENT
- TEMPORARY CONSTRUCTION EASEMENT
- PROPOSED ACCESS DENIAL
- PROPOSED EDGE OF PAVEMENT
- PROPOSED BRIDGE ABUTMENT
- PROPOSED BRIDGE BENT
- PROPOSED RETAINING WALL
- PROPOSED PRELIMINARY NOISE WALL
- PROPOSED CULVERT
- DIRECTION OF TRAVEL
- PROPOSED BRIDGE
- PROPOSED MAIN LANES
- PROPOSED MANAGED LANES
- PROPOSED RAMP
- PROPOSED FRONTAGE ROAD
- PROPOSED CROSS STREET
- PROPOSED SIDEWALK
- POTENTIAL DISPLACEMENTS
- PAVEMENT / BRIDGE TO BE REMOVED

SOURCE/DATE OF AERIAL BASEMAP: TXDOT/2013
(SEE 90% SCHEMATICS)

THIS EXHIBIT IS A SIMPLIFIED REPRESENTATION OF THE DESIGN SCHEMATIC

--PRELIMINARY--

FOR ENVIRONMENTAL DOCUMENT REVIEW ONLY

PROJECT PLAN VIEW MAP

Page 1 OF 10

IH 635 FROM US 75 TO IH 30
CITIES OF DALLAS, GARLAND AND MESQUITE,
DALLAS COUNTY, TEXAS
CSJs: 2374-01-137, 2374-01-180, 2374-01-183, 2374-02-053, & 2374-02-144

PDF_2D_CLR_HW_CR_300.plt
Default
12/6/2016 1:47:11 PM
k:\29000s\29875\CADD\Sheets RCH\ENV\90% Submittal\29875 ENV - PPV 1.dgn

MATCH LINE SHEET 1
℄ PIH635 STA 542+00

MATCH LINE
℄ PIH635 STA 579+00

FOREST LN

PROP 4-10'X10' MBC

MATCH LINE
℄ PIH635 STA 579+00

MATCH LINE SHEET 3
℄ PIH635 STA 616+00

ADLETA CT

PROP 4-11'X10' MBC

PROPOSED SKILLMAN ST (BY OTHERS)

0 150 300 450 600

SCALE: 1"=300'

DATE: 12/06/2016

LEGEND:

- EXISTING ROW
- EXISTING ACCESS DENIAL (TO REMAIN)
- EXISTING EASEMENT
- EXISTING PROPERTY LIMITS
- EXISTING 100 YR FLOODPLAIN LIMITS
- EXISTING GAS / PETROLEUM LINE
- PROPOSED CENTERLINE/ BASELINE
- PROPOSED ROW
- PROPOSED EASEMENT
- TEMPORARY CONSTRUCTION EASEMENT
- PROPOSED ACCESS DENIAL
- PROPOSED EDGE OF PAVEMENT
- PROPOSED BRIDGE ABUTMENT
- PROPOSED BRIDGE BENT
- PROPOSED RETAINING WALL
- PROPOSED PRELIMINARY NOISE WALL
- PROPOSED CULVERT
- DIRECTION OF TRAVEL
- PROPOSED BRIDGE
- PROPOSED MAIN LANES
- PROPOSED MANAGED LANES
- PROPOSED RAMP
- PROPOSED FRONTAGE ROAD
- PROPOSED CROSS STREET
- PROPOSED SIDEWALK
- POTENTIAL DISPLACEMENTS
- PAVEMENT / BRIDGE TO BE REMOVED

SOURCE/DATE OF AERIAL BASEMAP:
TXDOT/2013
(SEE 90% SCHEMATICS)

THIS EXHIBIT IS A SIMPLIFIED REPRESENTATION OF THE DESIGN SCHEMATIC

--PRELIMINARY--

FOR ENVIRONMENTAL DOCUMENT REVIEW ONLY

PROJECT PLAN VIEW MAP

Page 2 OF 10

IH 635 FROM US 75 TO IH 30
CITIES OF DALLAS, GARLAND AND MESQUITE,
DALLAS COUNTY, TEXAS
CSJs: 2374-01-137, 2374-01-180, 2374-01-183, 2374-02-053, & 2374-02-144

PDF_2D_CLR_MW_MR_150.plt
Default
I:\29000s\29875\CADD\Sheets RCH\ENV\90% Submittal\29875 ENV - PPV 2.dgn
12/6/2016 12:30:32 PM

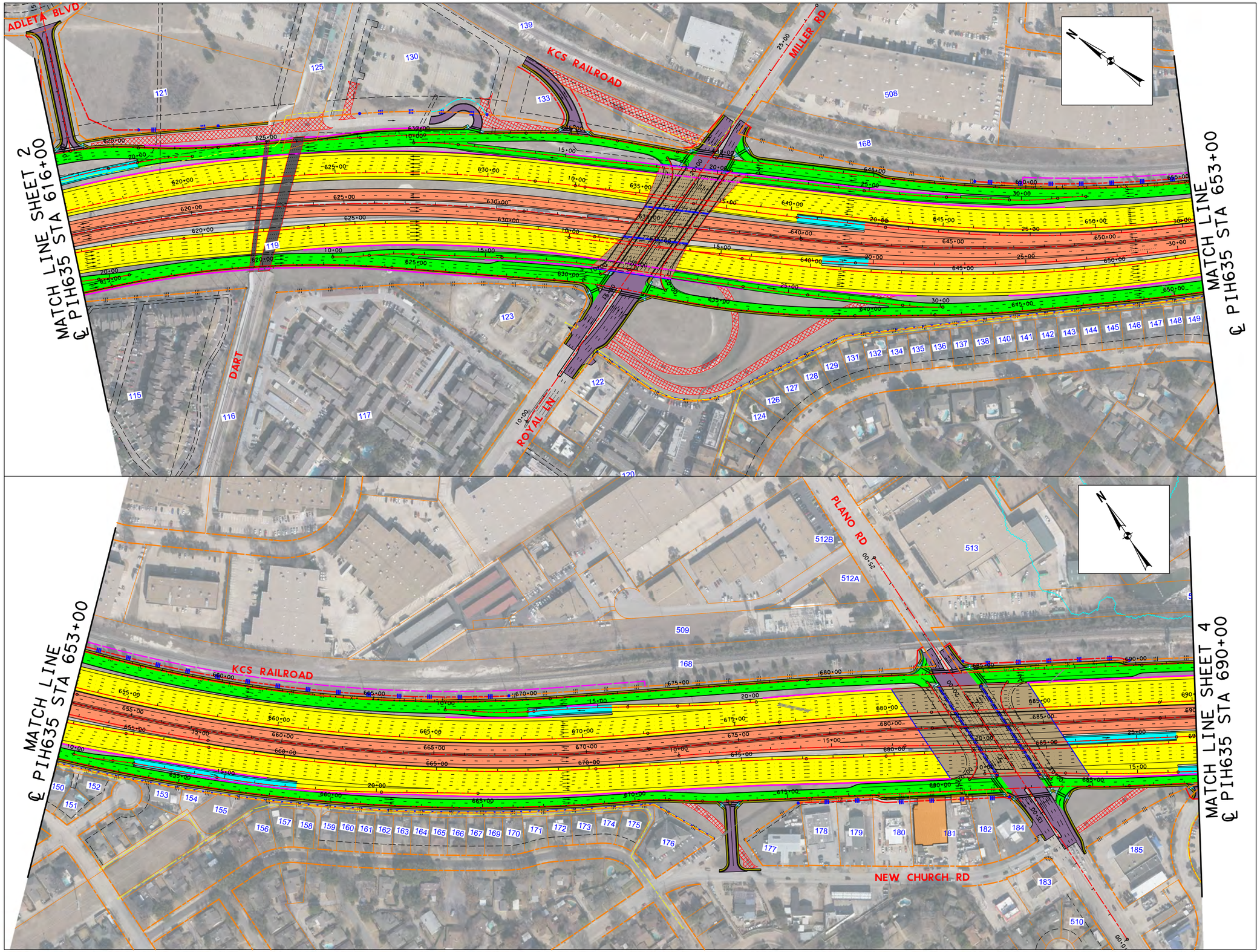

0 150 300 450 600

SCALE: 1"=300'

DATE: 12/06/2016

LEGEND:

- EXISTING ROW
- EXISTING ACCESS DENIAL (TO REMAIN)
- EXISTING EASEMENT
- EXISTING PROPERTY LIMITS
- EXISTING 100 YR FLOODPLAIN LIMITS
- EXISTING GAS / PETROLEUM LINE
- PROPOSED CENTERLINE/ BASELINE
- PROPOSED ROW
- PROPOSED EASEMENT
- TEMPORARY CONSTRUCTION EASEMENT
- PROPOSED ACCESS DENIAL
- PROPOSED EDGE OF PAVEMENT
- PROPOSED BRIDGE ABUTMENT
- PROPOSED BRIDGE BENT
- PROPOSED RETAINING WALL
- PROPOSED PRELIMINARY NOISE WALL
- PROPOSED CULVERT
- DIRECTION OF TRAVEL
- PROPOSED BRIDGE
- PROPOSED MAIN LANES
- PROPOSED MANAGED LANES
- PROPOSED RAMP
- PROPOSED FRONTAGE ROAD
- PROPOSED CROSS STREET
- PROPOSED SIDEWALK
- POTENTIAL DISPLACEMENTS
- PAVEMENT / BRIDGE TO BE REMOVED

SOURCE/DATE OF AERIAL BASEMAP: TXDOT/2013 (SEE 90% SCHEMATICS)

THIS EXHIBIT IS A SIMPLIFIED REPRESENTATION OF THE DESIGN SCHEMATIC

--PRELIMINARY--

FOR ENVIRONMENTAL DOCUMENT REVIEW ONLY

PROJECT PLAN VIEW MAP

Page 3 OF 10

IH 635 FROM US 75 TO IH 30
CITIES OF DALLAS, GARLAND AND MESQUITE,
DALLAS COUNTY, TEXAS
CSJs: 2374-01-137, 2374-01-180, 2374-01-183, 2374-02-053, & 2374-02-144

PDF_2D_CLR_HW_CR_300.plt
Default
I:\29000s\29875\CADD\Sheets RCH\ENV\90% Submittal\29875 ENV - PPV 3.dgn
12/6/2016 1:46:30 PM

PDF_2D_CLR_MW_MR_150.plt
Default
I:\29000s\29875\CADD\Sheets RCH\ENV\90% Submittal\29875 ENV - PPV 4.dgn
12/6/2016 12:33:55 PM

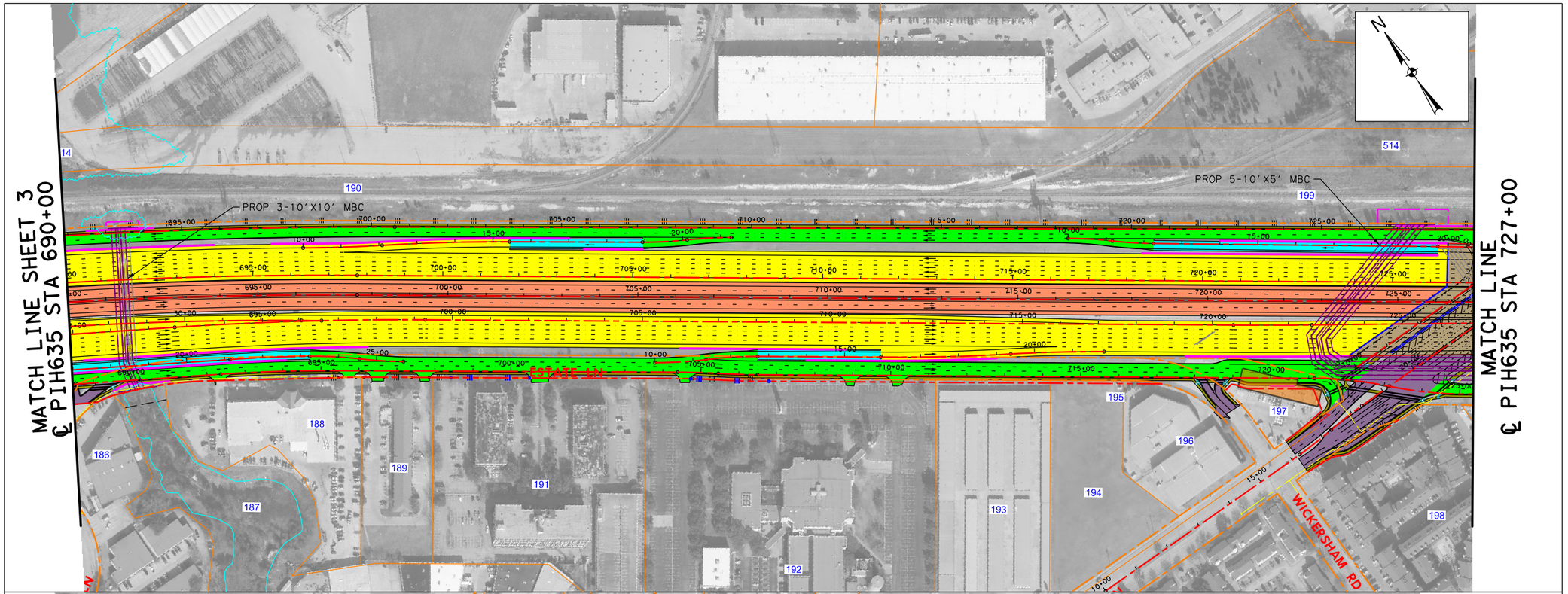

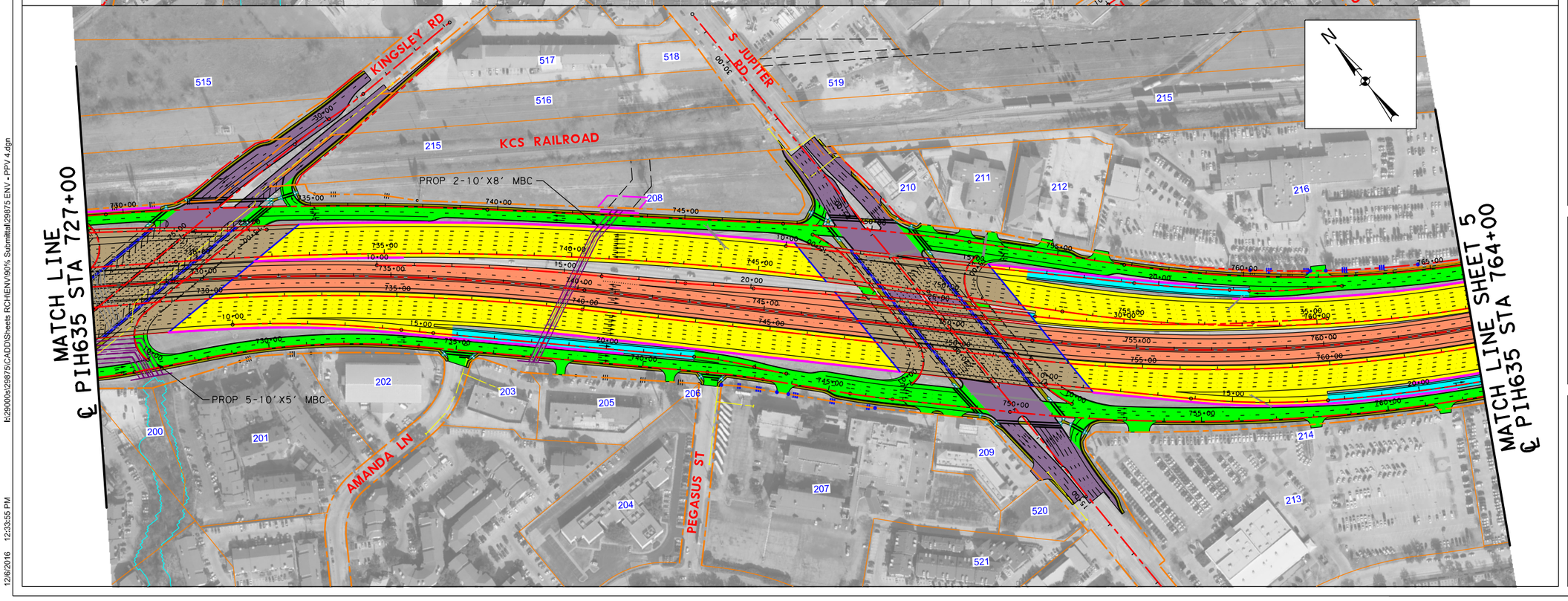

0 150 300 450 600

SCALE: 1"=300'

DATE: 12/06/2016

LEGEND:

- EXISTING ROW
- EXISTING ACCESS DENIAL (TO REMAIN)
- EXISTING EASEMENT
- EXISTING PROPERTY LIMITS
- EXISTING 100 YR FLOODPLAIN LIMITS
- EXISTING GAS / PETROLEUM LINE
- PROPOSED CENTERLINE/ BASELINE
- PROPOSED ROW
- PROPOSED EASEMENT
- TEMPORARY CONSTRUCTION EASEMENT
- PROPOSED ACCESS DENIAL
- PROPOSED EDGE OF PAVEMENT
- PROPOSED BRIDGE ABUTMENT
- PROPOSED BRIDGE BENT
- PROPOSED RETAINING WALL
- PROPOSED PRELIMINARY NOISE WALL
- PROPOSED CULVERT
- DIRECTION OF TRAVEL
- PROPOSED BRIDGE
- PROPOSED MAIN LANES
- PROPOSED MANAGED LANES
- PROPOSED RAMP
- PROPOSED FRONTAGE ROAD
- PROPOSED CROSS STREET
- PROPOSED SIDEWALK
- POTENTIAL DISPLACEMENTS
- PAVEMENT / BRIDGE TO BE REMOVED

SOURCE/DATE OF AERIAL BASEMAP: TXDOT/2013
(SEE 90% SCHEMATICS)

THIS EXHIBIT IS A SIMPLIFIED REPRESENTATION OF THE DESIGN SCHEMATIC

--PRELIMINARY--

FOR ENVIRONMENTAL DOCUMENT REVIEW ONLY

PROJECT PLAN VIEW MAP

Page 4 OF 10

IH 635 FROM US 75 TO IH 30
CITIES OF DALLAS, GARLAND AND MESQUITE,
DALLAS COUNTY, TEXAS
CSJs: 2374-01-137, 2374-01-180, 2374-01-183, 2374-02-053, & 2374-02-144

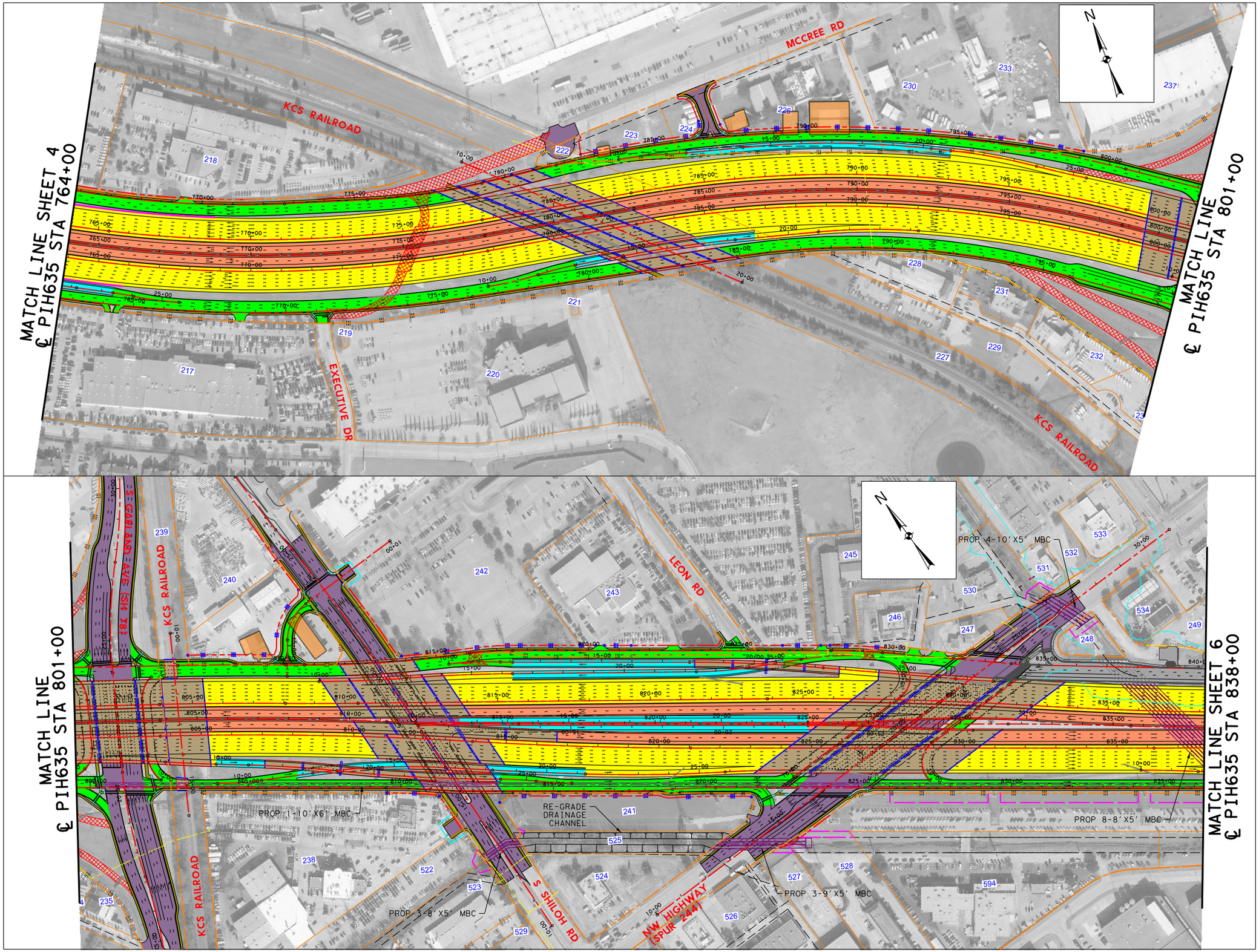

0 150 300 450 600

SCALE: 1"=300'

DATE: 12/06/2016

LEGEND:

- EXISTING ROW
- EXISTING ACCESS DENIAL (TO REMAIN)
- EXISTING EASEMENT
- EXISTING PROPERTY LIMITS
- EXISTING 100 YR FLOODPLAIN LIMITS
- EXISTING GAS / PETROLEUM LINE
- PROPOSED CENTERLINE/ BASELINE
- PROPOSED ROW
- PROPOSED EASEMENT
- TEMPORARY CONSTRUCTION EASEMENT
- PROPOSED ACCESS DENIAL
- PROPOSED EDGE OF PAVEMENT
- PROPOSED BRIDGE ABUTMENT
- PROPOSED BRIDGE BENT
- PROPOSED RETAINING WALL
- PROPOSED PRELIMINARY NOISE WALL
- PROPOSED CULVERT
- DIRECTION OF TRAVEL
- PROPOSED BRIDGE
- PROPOSED MAIN LANES
- PROPOSED MANAGED LANES
- PROPOSED RAMP
- PROPOSED FRONTAGE ROAD
- PROPOSED CROSS STREET
- PROPOSED SIDEWALK
- POTENTIAL DISPLACEMENTS
- PAVEMENT / BRIDGE TO BE REMOVED

SOURCE/DATE OF AERIAL BASEMAP: TXDOT/2013 (SEE 90% SCHEMATICS)

THIS EXHIBIT IS A SIMPLIFIED REPRESENTATION OF THE DESIGN SCHEMATIC

--PRELIMINARY--

FOR ENVIRONMENTAL DOCUMENT REVIEW ONLY

PROJECT PLAN VIEW MAP

Page 5 OF 10

IH 635 FROM US 75 TO IH 30
CITIES OF DALLAS, GARLAND AND MESQUITE,
DALLAS COUNTY, TEXAS
CSJs: 2374-01-137, 2374-01-180, 2374-01-183, 2374-02-053, & 2374-02-144

PDF_2D_CLR_MW_MR_150.plt
Default
I:\29000s\29875\CADD\Sheets RCH\ENV\90% Submittal\29875 ENV - PPV 5.dgn
12/6/2016 12:42:25 PM

MARKETPLACE DR

SATURN RD

EASTGATE DR

MATCH LINE SHEET 5
℄ PIH635 STA 838+00

MATCH LINE
℄ PIH635 STA 875+00

PROP 5-5'X2' MBC

PROP 3-6'X3' MBC

PROP 8-8'X5' MBC

PROP 1-10'X7' MBC

W CENTERVILLE

MATCH LINE
℄ PIH635 STA 875+00

MATCH LINE SHEET 7
℄ PIH635 STA 912+00

0 150 300 450 600

SCALE: 1"=300'

DATE: 12/06/2016

LEGEND:

- EXISTING ROW
- EXISTING ACCESS DENIAL (TO REMAIN)
- EXISTING EASEMENT
- EXISTING PROPERTY LIMITS
- EXISTING 100 YR FLOODPLAIN LIMITS
- EXISTING GAS / PETROLEUM LINE
- PROPOSED CENTERLINE/ BASELINE
- PROPOSED ROW
- PROPOSED EASEMENT
- TEMPORARY CONSTRUCTION EASEMENT
- PROPOSED ACCESS DENIAL
- PROPOSED EDGE OF PAVEMENT
- PROPOSED BRIDGE ABUTMENT
- PROPOSED BRIDGE BENT
- PROPOSED RETAINING WALL
- PROPOSED PRELIMINARY NOISE WALL
- PROPOSED CULVERT
- DIRECTION OF TRAVEL
- PROPOSED BRIDGE
- PROPOSED MAIN LANES
- PROPOSED MANAGED LANES
- PROPOSED RAMP
- PROPOSED FRONTAGE ROAD
- PROPOSED CROSS STREET
- PROPOSED SIDEWALK
- POTENTIAL DISPLACEMENTS
- PAVEMENT / BRIDGE TO BE REMOVED

SOURCE/DATE OF AERIAL BASEMAP:
TXDOT/2013
(SEE 90% SCHEMATICS)

THIS EXHIBIT IS A SIMPLIFIED REPRESENTATION OF THE DESIGN SCHEMATIC

--PRELIMINARY--

FOR ENVIRONMENTAL DOCUMENT REVIEW ONLY

PROJECT PLAN VIEW MAP

Page 6 OF 10

IH 635 FROM US 75 TO IH 30
CITIES OF DALLAS, GARLAND AND MESQUITE,
DALLAS COUNTY, TEXAS
CSJs: 2374-01-137, 2374-01-180, 2374-01-183, 2374-02-053, & 2374-02-144

PDF_2D_CLR_MW_MR_150.plt
Default
I:\2900\s\2987S\CADD\Sheets RCH\ENV\90% Submittal\2987S ENV - PPV 6.dgn
12/6/2016 12:43:56 PM

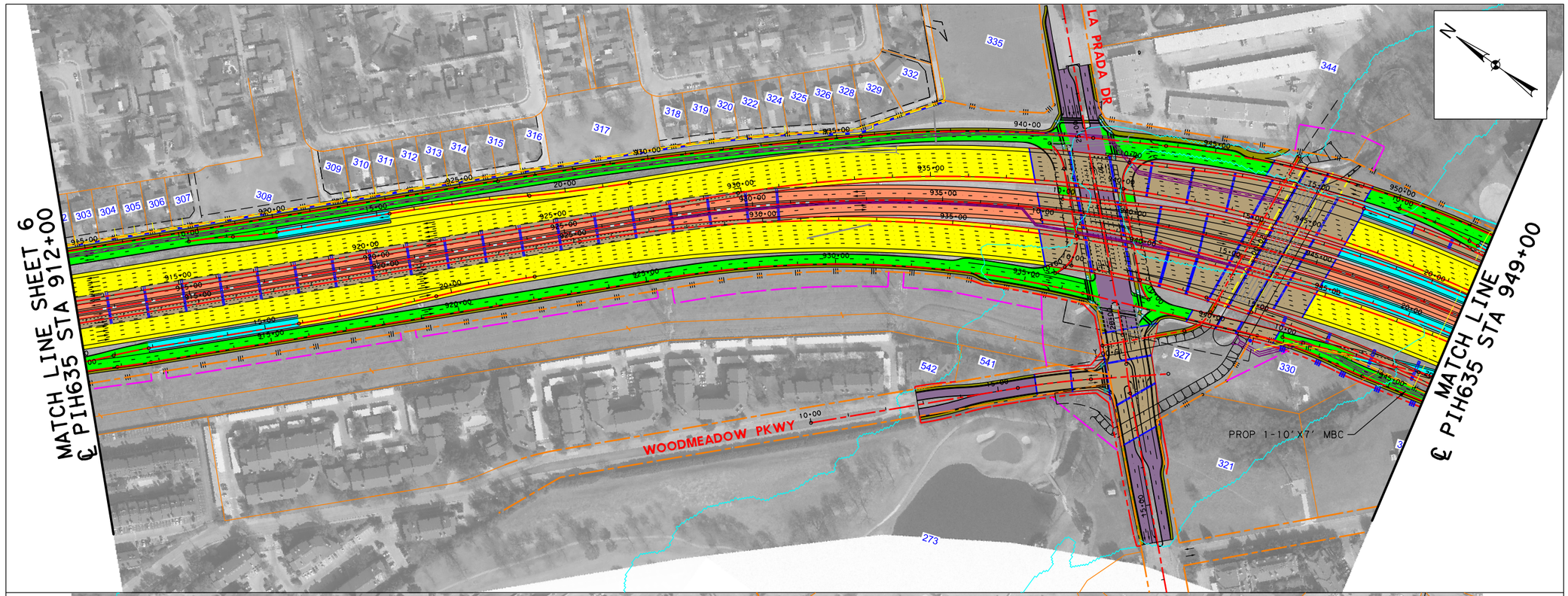

0 150 300 450 600

SCALE: 1"=300'

DATE: 12/06/2016

LEGEND:

- EXISTING ROW
- EXISTING ACCESS DENIAL (TO REMAIN)
- EXISTING EASEMENT
- EXISTING PROPERTY LIMITS
- EXISTING 100 YR FLOODPLAIN LIMITS
- EXISTING GAS / PETROLEUM LINE
- PROPOSED CENTERLINE/ BASELINE
- PROPOSED ROW
- PROPOSED EASEMENT
- TEMPORARY CONSTRUCTION EASEMENT
- PROPOSED ACCESS DENIAL
- PROPOSED EDGE OF PAVEMENT
- PROPOSED BRIDGE ABUTMENT
- PROPOSED BRIDGE BENT
- PROPOSED RETAINING WALL
- PROPOSED PRELIMINARY NOISE WALL
- PROPOSED CULVERT
- DIRECTION OF TRAVEL
- PROPOSED BRIDGE
- PROPOSED MAIN LANES
- PROPOSED MANAGED LANES
- PROPOSED RAMP
- PROPOSED FRONTAGE ROAD
- PROPOSED CROSS STREET
- PROPOSED SIDEWALK
- POTENTIAL DISPLACEMENTS
- PAVEMENT / BRIDGE TO BE REMOVED

SOURCE/DATE OF AERIAL BASEMAP: TXDOT/2013 (SEE 90% SCHEMATICS)

THIS EXHIBIT IS A SIMPLIFIED REPRESENTATION OF THE DESIGN SCHEMATIC

--PRELIMINARY--

FOR ENVIRONMENTAL DOCUMENT REVIEW ONLY

PROJECT PLAN VIEW MAP

Page 7 OF 10

IH 635 FROM US 75 TO IH 30
CITIES OF DALLAS, GARLAND AND MESQUITE,
DALLAS COUNTY, TEXAS
CSJs: 2374-01-137, 2374-01-180, 2374-01-183, 2374-02-053, & 2374-02-144

PDF_2D_CLR_MW_MR_150.plt
Default
I:\29000s\29875\CADD\Sheets RCH\ENV\90% Submittal\29875 ENV - PPV 7.dgn
12/6/2016 12:57:50 PM

MATCH LINE SHEET 7
℄ PIH635 STA 986+00

MATCH LINE
℄ PIH635 STA 1023+00

MATCH LINE
℄ PIH635 STA 1023+00

OCEAN REEF

CHILDRESS AVE

TOWN E CROSSING BLVD

N TOWN E BLVD

PROP 60" RCP

PROP 2-7'x5' MBC

PROP 1-7'x5' MBC

PROP 2-10'x5' MBC

N

0 150 300 450 600

SCALE: 1"=300'

DATE: 12/06/2016

LEGEND:

- EXISTING ROW
- EXISTING ACCESS DENIAL (TO REMAIN)
- EXISTING EASEMENT
- EXISTING PROPERTY LIMITS
- EXISTING 100 YR FLOODPLAIN LIMITS
- EXISTING GAS / PETROLEUM LINE
- PROPOSED CENTERLINE/ BASELINE
- PROPOSED ROW
- PROPOSED EASEMENT
- TEMPORARY CONSTRUCTION EASEMENT
- PROPOSED ACCESS DENIAL
- PROPOSED EDGE OF PAVEMENT
- PROPOSED BRIDGE ABUTMENT
- PROPOSED BRIDGE BENT
- PROPOSED RETAINING WALL
- PROPOSED PRELIMINARY NOISE WALL
- PROPOSED CULVERT
- DIRECTION OF TRAVEL
- PROPOSED BRIDGE
- PROPOSED MAIN LANES
- PROPOSED MANAGED LANES
- PROPOSED RAMP
- PROPOSED FRONTAGE ROAD
- PROPOSED CROSS STREET
- PROPOSED SIDEWALK
- POTENTIAL DISPLACEMENTS
- PAVEMENT / BRIDGE TO BE REMOVED

SOURCE/DATE OF AERIAL BASEMAP:
TXDOT/2013
(SEE 90% SCHEMATICS)

THIS EXHIBIT IS A SIMPLIFIED REPRESENTATION OF THE DESIGN SCHEMATIC

--PRELIMINARY--

FOR ENVIRONMENTAL DOCUMENT REVIEW ONLY

PROJECT PLAN VIEW MAP

Page 8 OF 10

IH 635 FROM US 75 TO IH 30
CITIES OF DALLAS, GARLAND AND MESQUITE,
DALLAS COUNTY, TEXAS
CSJs: 2374-01-137, 2374-01-180, 2374-01-183, 2374-02-053, & 2374-02-144

PDF_2D_CLR_MW_MR_150.plt
Default
I:\29000s\29875\CADD\Sheets RCH\ENV\90% Submittal\29875 ENV - PPV 8.dgn
12/6/2016 12:58:32 PM

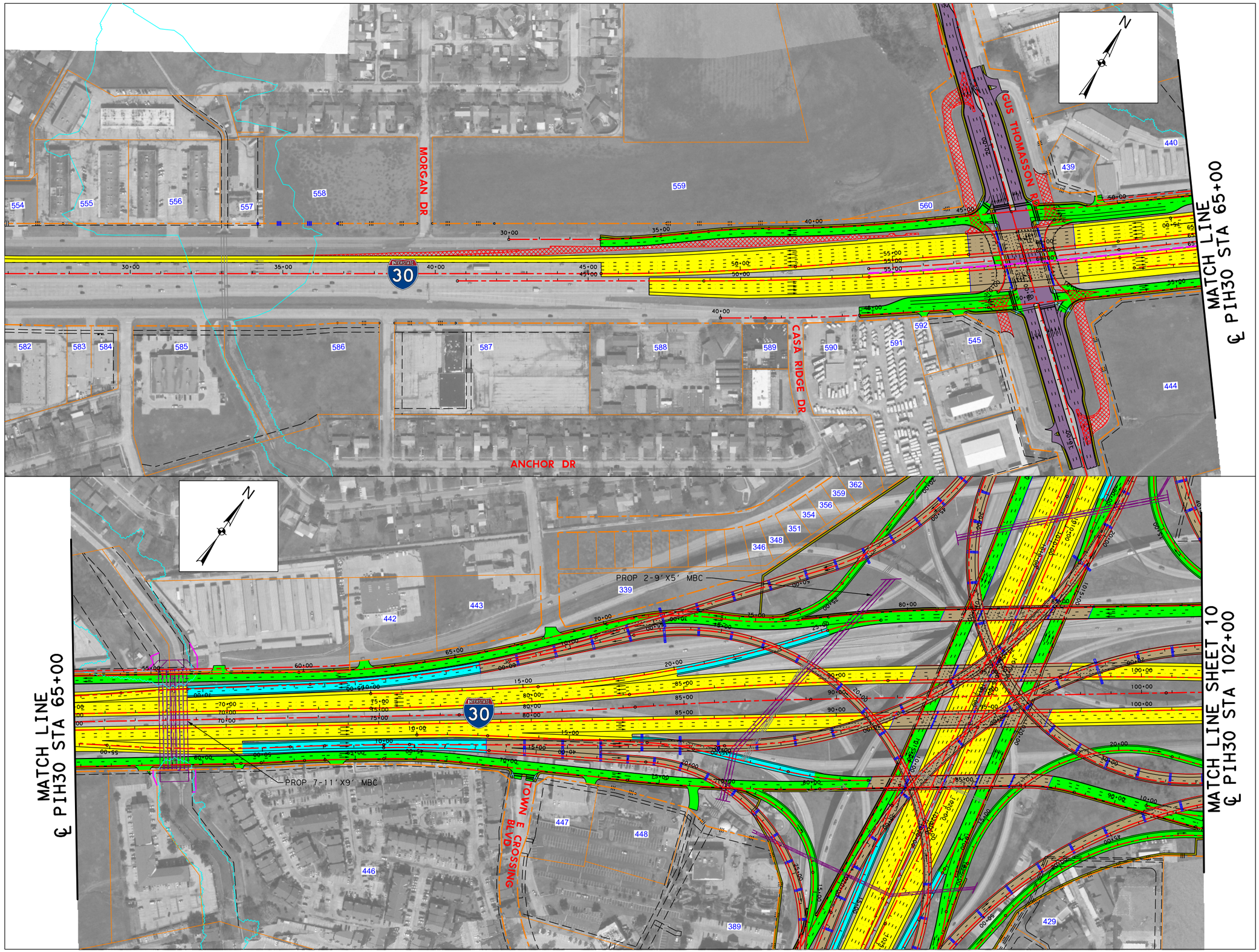

0 150 300 450 600

SCALE: 1"=300'

DATE: 12/06/2016

LEGEND:

- EXISTING ROW
- EXISTING ACCESS DENIAL (TO REMAIN)
- EXISTING EASEMENT
- EXISTING PROPERTY LIMITS
- EXISTING 100 YR FLOODPLAIN LIMITS
- EXISTING GAS / PETROLEUM LINE
- PROPOSED CENTERLINE/ BASELINE
- PROPOSED ROW
- PROPOSED EASEMENT
- TEMPORARY CONSTRUCTION EASEMENT
- PROPOSED ACCESS DENIAL
- PROPOSED EDGE OF PAVEMENT
- PROPOSED BRIDGE ABUTMENT
- PROPOSED BRIDGE BENT
- PROPOSED RETAINING WALL
- PROPOSED PRELIMINARY NOISE WALL
- PROPOSED CULVERT
- DIRECTION OF TRAVEL
- PROPOSED BRIDGE
- PROPOSED MAIN LANES
- PROPOSED MANAGED LANES
- PROPOSED RAMP
- PROPOSED FRONTAGE ROAD
- PROPOSED CROSS STREET
- PROPOSED SIDEWALK
- POTENTIAL DISPLACEMENTS
- PAVEMENT / BRIDGE TO BE REMOVED

SOURCE/DATE OF AERIAL BASEMAP: TXDOT/2013 (SEE 90% SCHEMATICS)

THIS EXHIBIT IS A SIMPLIFIED REPRESENTATION OF THE DESIGN SCHEMATIC

--PRELIMINARY--

FOR ENVIRONMENTAL DOCUMENT REVIEW ONLY

PROJECT PLAN VIEW MAP

Page 9 OF 10

IH 635 FROM US 75 TO IH 30
CITIES OF DALLAS, GARLAND AND MESQUITE,
DALLAS COUNTY, TEXAS
CSJs: 2374-01-137, 2374-01-180, 2374-01-183, 2374-02-053, & 2374-02-144

PDF_2D_CLR_MW_MR_150.plt
Default
I:\29000s\29875\CADD\Sheets RCH\ENV\90% Submittal\29875 ENV - PPV 9.dgn
12/6/2016 12:59:19 PM

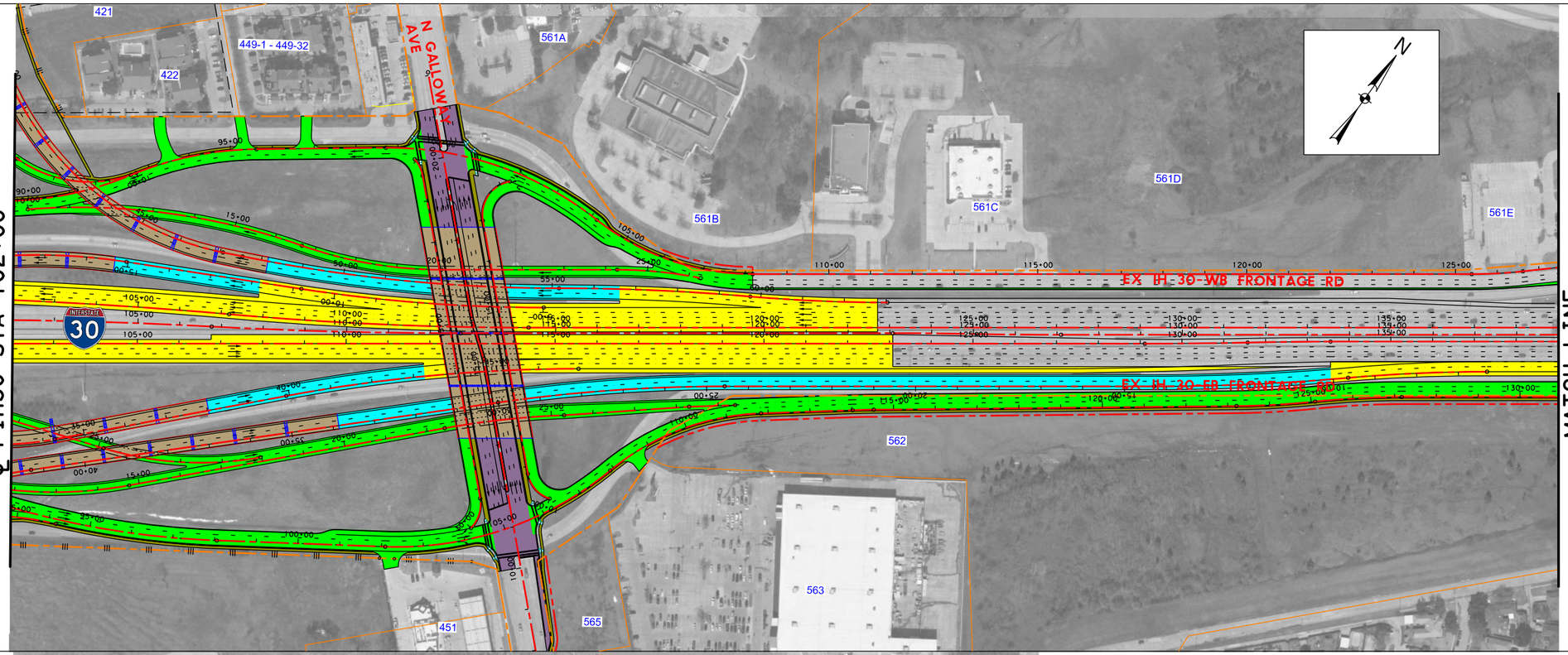

0 150 300 450 600

SCALE: 1"=300'

DATE: 12/06/2016

LEGEND:

- EXISTING ROW
- EXISTING ACCESS DENIAL (TO REMAIN)
- EXISTING EASEMENT
- EXISTING PROPERTY LIMITS
- EXISTING 100 YR FLOODPLAIN LIMITS
- EXISTING GAS / PETROLEUM LINE
- PROPOSED CENTERLINE/ BASELINE
- PROPOSED ROW
- PROPOSED EASEMENT
- TEMPORARY CONSTRUCTION EASEMENT
- PROPOSED ACCESS DENIAL
- PROPOSED EDGE OF PAVEMENT
- PROPOSED BRIDGE ABUTMENT
- PROPOSED BRIDGE BENT
- PROPOSED RETAINING WALL
- PROPOSED PRELIMINARY NOISE WALL
- PROPOSED CULVERT
- DIRECTION OF TRAVEL
- PROPOSED BRIDGE
- PROPOSED MAIN LANES
- PROPOSED MANAGED LANES
- PROPOSED RAMP
- PROPOSED FRONTAGE ROAD
- PROPOSED CROSS STREET
- PROPOSED SIDEWALK
- POTENTIAL DISPLACEMENTS
- PAVEMENT / BRIDGE TO BE REMOVED

SOURCE/DATE OF AERIAL BASEMAP:
TXDOT/2013
(SEE 90% SCHEMATICS)

THIS EXHIBIT IS A SIMPLIFIED REPRESENTATION OF THE DESIGN SCHEMATIC

--PRELIMINARY--

FOR ENVIRONMENTAL DOCUMENT REVIEW ONLY

PROJECT PLAN VIEW MAP

Page 10 OF 10

IH 635 FROM US 75 TO IH 30
CITIES OF DALLAS, GARLAND AND MESQUITE,
DALLAS COUNTY, TEXAS
CSJs: 2374-01-137, 2374-01-180, 2374-01-183, 2374-02-053, & 2374-02-144

PDF_2D_CLR_MW_MR_150.plt
Default
I:\29000s\29875\CADD\Sheets RCH\ENV\90% Submittal\29875 ENV - PPV 10.dgn
12/6/2016 1:00:04 PM

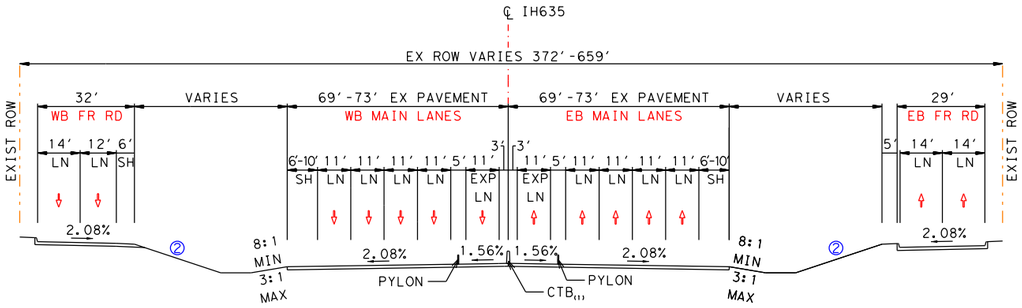

EXISTING IH 635
STA 480+00 TO STA 551+00

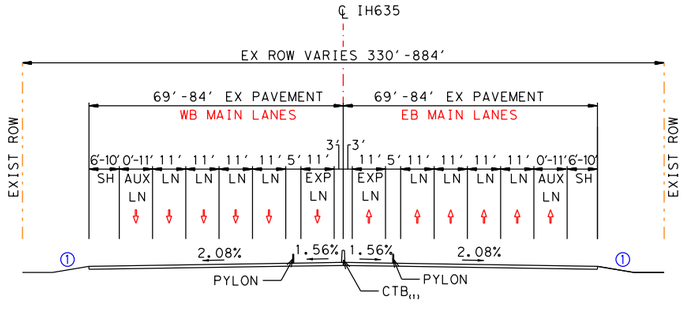

EXISTING IH 635
STA 551+00 TO STA 812+00
STA 877+00 TO STA 971+00

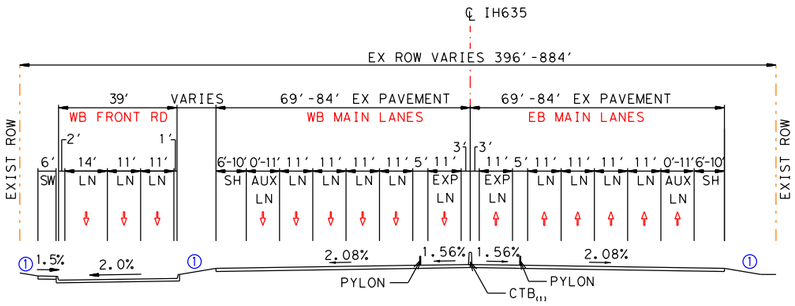

EXISTING IH 635
STA 812+00 TO STA 877+00

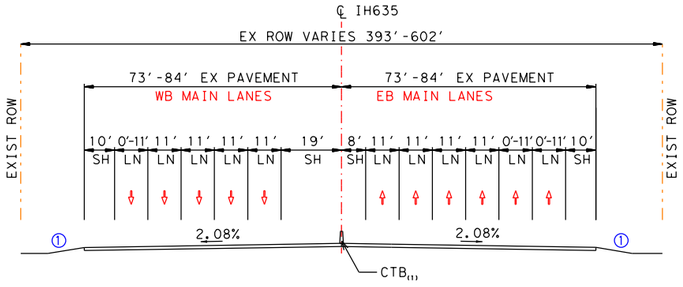

EXISTING IH 635
STA 971+00 TO STA 1016+00

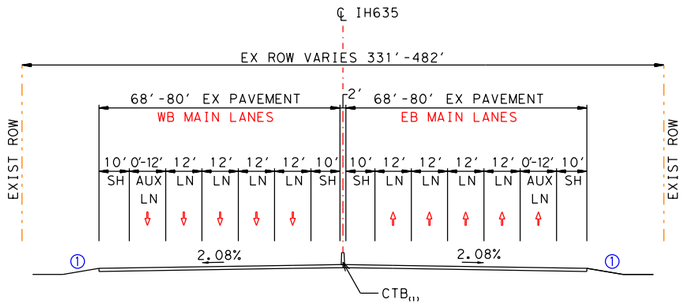

EXISTING IH 635
STA 1016+00 TO STA 1062+00

NOTES:
① 6:1 DESIRABLE
4:1 MAX
② 4:1 DESIRABLE
3:1 MAX
③ 4' DIAMETER BRIDGE COLUMN

(1) CTB: CONCRETE TRAFFIC BARRIER
(2) CTR: CONCRETE TRAFFIC RAIL
(3) SEE PLAN VIEW FOR RETAINING WALL LIMITS SHOWN IN TYPICAL SECTIONS

THIS EXHIBIT IS A SIMPLIFIED REPRESENTATION OF THE DESIGN SCHEMATIC

--PRELIMINARY--

FOR ENVIRONMENTAL DOCUMENT REVIEW ONLY

PROJECT TYPICAL SECTIONS

IH 635 FROM US 75 TO IH 30
CITIES OF DALLAS, GARLAND AND MESQUITE,
DALLAS COUNTY, TEXAS
CSJs: 2374-01-137, 2374-01-180, 2374-01-183, 2374-02-053, & 2374-02-144

EXISTING IH 635 TYPICAL SECTIONS

PDF_2D_CLR_MW_MR_150.plt
Default
I:\29000s\29975\CADD\Sheets RCH\ENV\90% Submittal\29875-ENV-TSEC-01.dgn
10/20/2016 9:52:22 AM

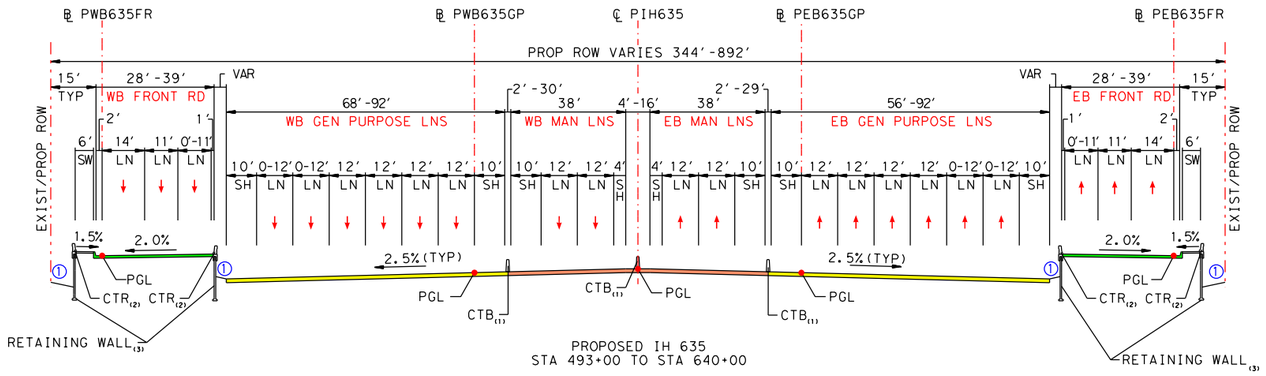

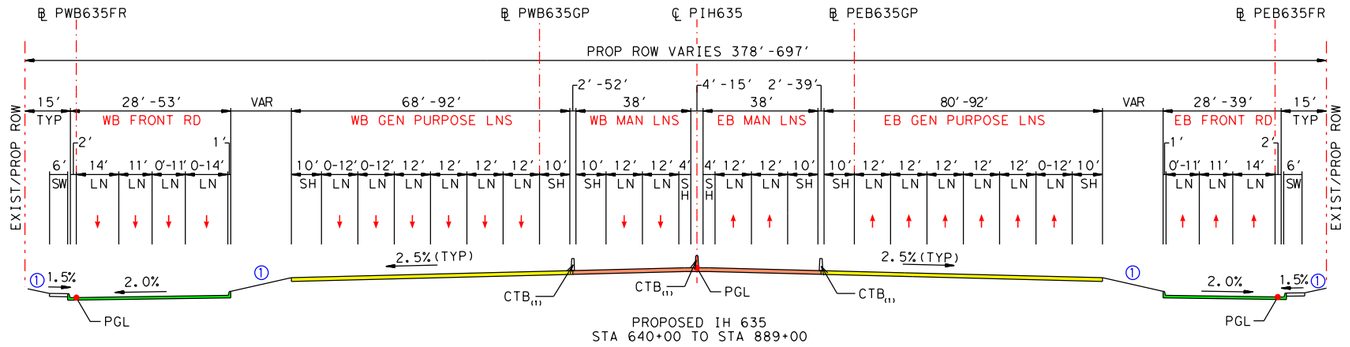

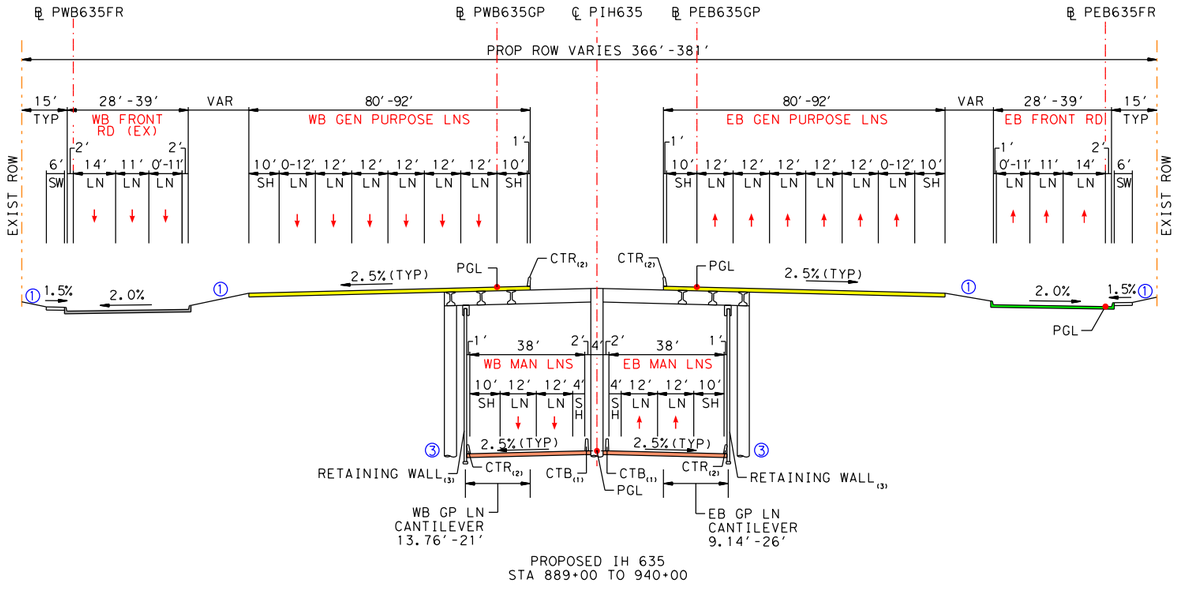

NOTES:
① 6:1 DESIRABLE
4:1 MAX
② 4:1 DESIRABLE
3:1 MAX
③ 4' DIAMETER BRIDGE COLUMN

(1) CTB: CONCRETE TRAFFIC BARRIER
(2) CTR: CONCRETE TRAFFIC RAIL
(3) SEE PLAN VIEW FOR RETAINING WALL LIMITS SHOWN IN TYPICAL SECTIONS

THIS EXHIBIT IS A SIMPLIFIED REPRESENTATION OF THE DESIGN SCHEMATIC

--PRELIMINARY--

FOR ENVIRONMENTAL DOCUMENT REVIEW ONLY

PROJECT TYPICAL SECTIONS

IH 635 FROM US 75 TO IH 30
CITIES OF DALLAS, GARLAND AND MESQUITE,
DALLAS COUNTY, TEXAS
CSJs: 2374-01-137, 2374-01-180, 2374-01-183, 2374-02-053, & 2374-02-144

PROPOSED IH 635 TYPICAL SECTIONS

PDF_2D_CLR_MW_MR_150.plt
Default
I:\29000s\29875\CADD\Sheets RCH\ENV\90% Submittal\29875-ENV-TSEC-02.dgn
10/20/2016 9:55:47 AM

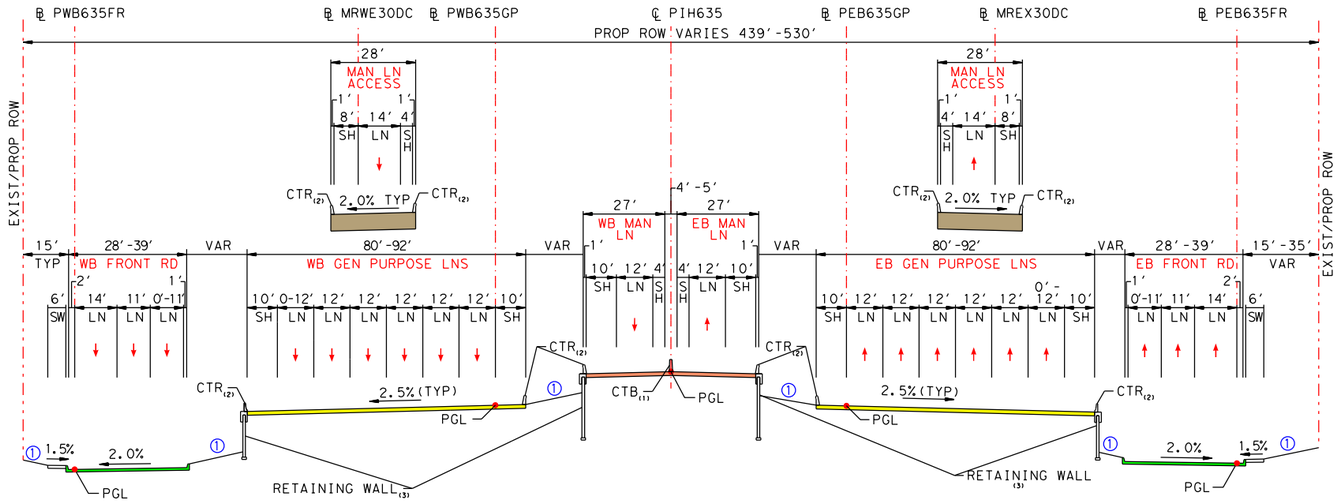

PROPOSED IH 635
STA 940+00 TO STA 970+00

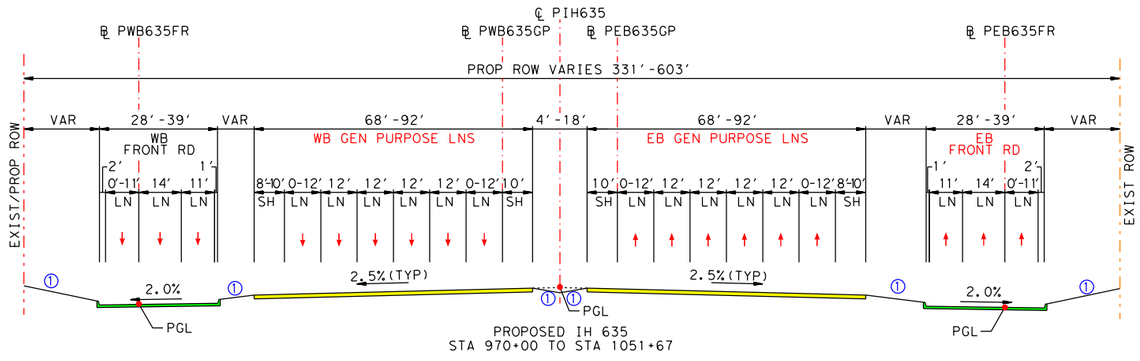

PROPOSED IH 635
STA 970+00 TO STA 1051+67

NOTES:
① 6:1 DESIRABLE
4:1 MAX
② 4:1 DESIRABLE
3:1 MAX
③ 4′ DIAMETER BRIDGE COLUMN

(1) CTB: CONCRETE TRAFFIC BARRIER
(2) CTR: CONCRETE TRAFFIC RAIL
(3) SEE PLAN VIEW FOR RETAINING WALL LIMITS SHOWN IN TYPICAL SECTIONS

PROPOSED IH 635 TYPICAL SECTIONS

THIS EXHIBIT IS A SIMPLIFIED REPRESENTATION OF THE DESIGN SCHEMATIC

--PRELIMINARY--

FOR ENVIRONMENTAL DOCUMENT REVIEW ONLY

PROJECT TYPICAL SECTIONS

PAGE 3 OF 8

IH 635 FROM US 75 TO IH 30
CITIES OF DALLAS, GARLAND AND MESQUITE,
DALLAS COUNTY, TEXAS
CSJs: 2374-01-137, 2374-01-180, 2374-01-183, 2374-02-053, & 2374-02-144

PDF_2D_CLR_MW_MR_150.plt
Default
I:\29000s\29975\CADD\Sheets RCH\ENV\90% Submittal\29875-ENV-TSEC-03.dgn
10/20/2016 9:55:23 AM

PDF_2D_CLR_MW_MR_150.plt
Default
I:\29000s\29975\CADD\Sheets RCH\ENV\90% Submittal\29975-ENV-TSEC-04.dgn
10/20/2016 9:58:39 AM

NOTES:
① 6:1 DESIRABLE
4:1 MAX
② 4:1 DESIRABLE
3:1 MAX
③ 4' DIAMETER BRIDGE COLUMN

(1) CTB: CONCRETE TRAFFIC BARRIER
(2) CTR: CONCRETE TRAFFIC RAIL
(3) SEE PLAN VIEW FOR RETAINING WALL LIMITS SHOWN IN TYPICAL SECTIONS

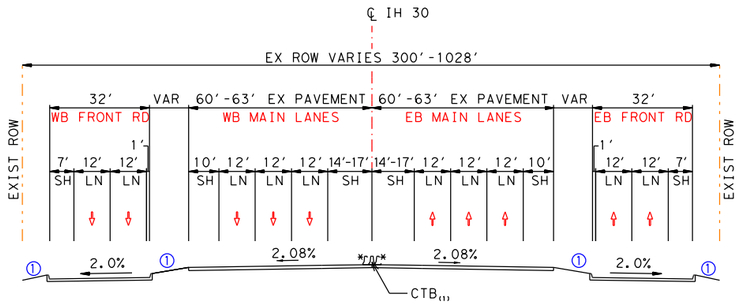

EXISTING IH 30
STA 50+00 TO STA 125+19

*MOVEABLE CTB FOR
REVERSIBLE MANAGED LANES

EXISTING IH 30 TYPICAL SECTION

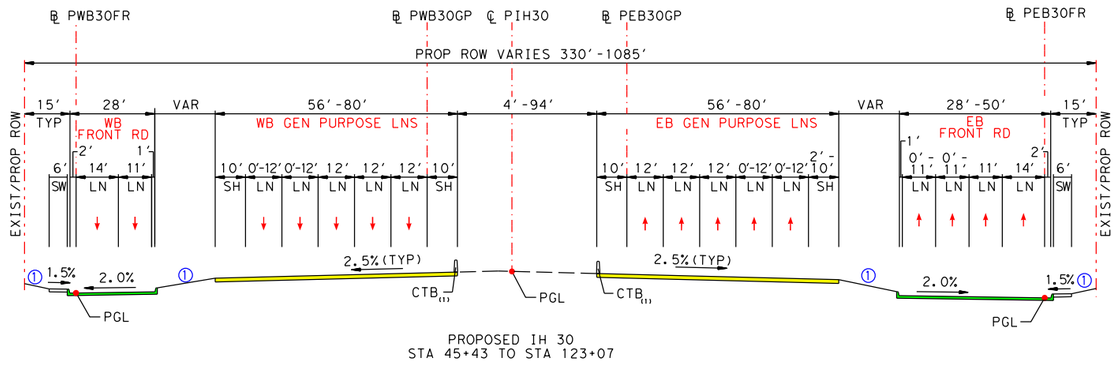

PROPOSED IH 30
STA 45+43 TO STA 123+07

PROPOSED IH 30 TYPICAL SECTION

THIS EXHIBIT IS A SIMPLIFIED REPRESENTATION OF THE DESIGN SCHEMATIC

--PRELIMINARY--

FOR ENVIRONMENTAL DOCUMENT REVIEW ONLY

PROJECT TYPICAL SECTIONS

PAGE 4 OF 8

IH 635 FROM US 75 TO IH 30
CITIES OF DALLAS, GARLAND AND MESQUITE,
DALLAS COUNTY, TEXAS
CSJs: 2374-01-137, 2374-01-180, 2374-01-183, 2374-02-053, & 2374-02-144

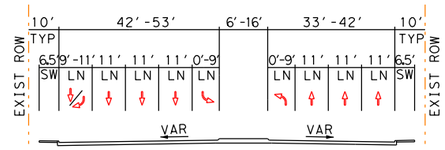

EXISTING GREENVILLE AVENUE
STA 10+78.00 TO STA 14+51.18
STA 19+11.01 TO STA 22+02.43

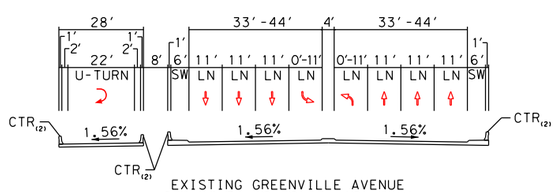

EXISTING GREENVILLE AVENUE
STA 14+51.18 TO STA 19+11.01

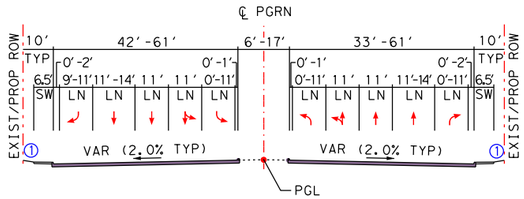

PROPOSED GREENVILLE AVENUE
STA 10+78.00 TO STA 14+51.18
STA 19+10.58 TO STA 22+02.43

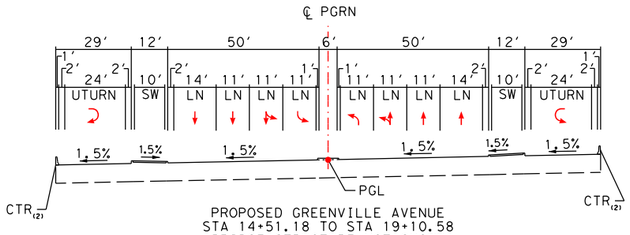

PROPOSED GREENVILLE AVENUE
STA 14+51.18 TO STA 19+10.58
BRIDGE STRUCTURE NOT SHOWN

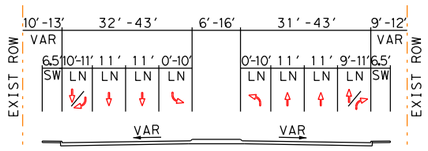

EXISTING ABRAMS ROAD
STA 13+78.47 TO STA 17+48.56
STA 22+85.94 TO STA 26+80.21

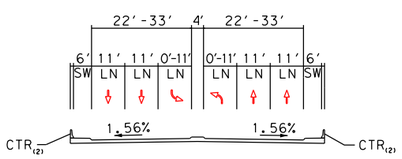

EXISTING ABRAMS ROAD
STA 17+48.56 TO STA 22+85.94

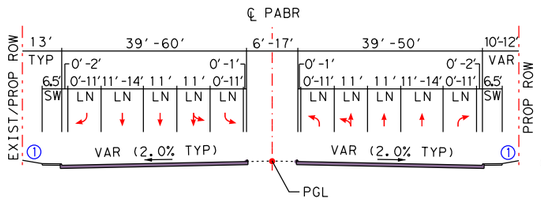

PROPOSED ABRAMS ROAD
STA 13+78.47 TO STA 17+48.56
STA 22+85.94 TO STA 26+80.21

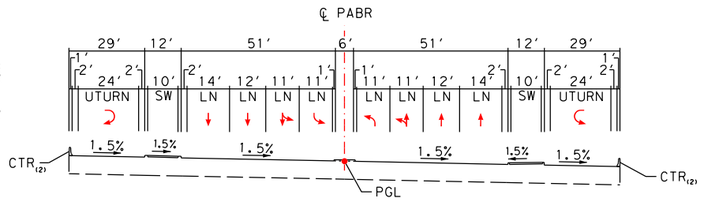

PROPOSED ABRAMS ROAD
STA 17+48.56 TO STA 22+85.94
BRIDGE STRUCTURE NOT SHOWN

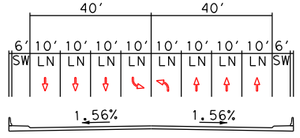

EXISTING SKILLMAN STREET
AT IH 635 UNDERPASS

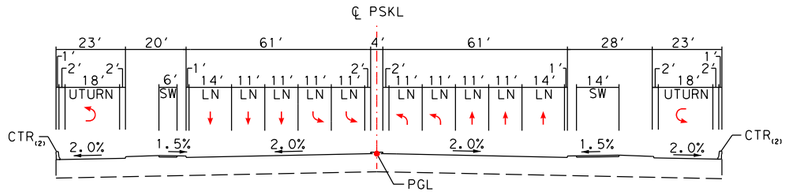

PROPOSED SKILLMAN STREET
AT IH 635 UNDERPASS
BRIDGE STRUCTURE NOT SHOWN
(PROJECT BY OTHERS)

NOTES:
① 6:1 DESIRABLE
4:1 MAX
② 4:1 DESIRABLE
3:1 MAX
③ 4' DIAMETER BRIDGE COLUMN

(1) CTB: CONCRETE TRAFFIC BARRIER
(2) CTR: CONCRETE TRAFFIC RAIL
(3) SEE PLAN VIEW FOR RETAINING WALL LIMITS SHOWN IN TYPICAL SECTIONS

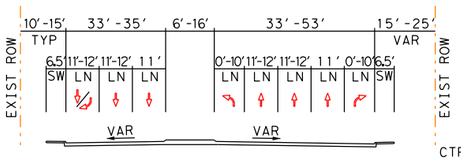

EXISTING FOREST LANE
STA 15+00.00 TO STA 18+65.70
STA 25+34.62 TO STA 31+02.41

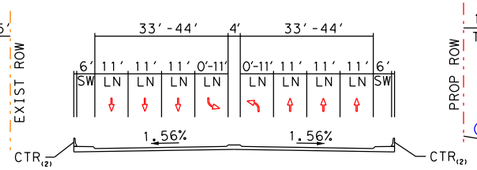

EXISTING FOREST LANE
STA 18+65.70 TO STA 25+34.62

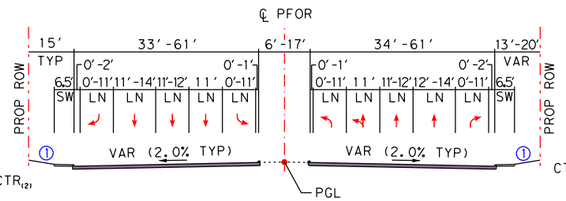

PROPOSED FOREST LANE
STA 15+00.00 TO STA 18+65.70
STA 25+34.62 TO STA 31+02.41

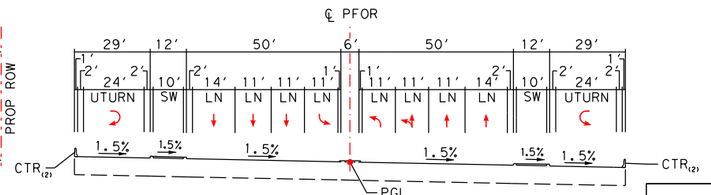

PROPOSED FOREST LANE
STA 18+65.70 TO STA 25+34.62
BRIDGE STRUCTURE NOT SHOWN

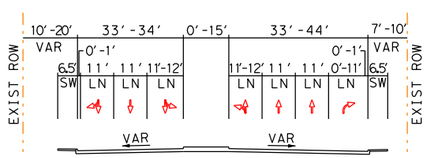

EXISTING ROYAL LANE/MILLER ROAD
STA 12+01.53 TO STA 15+31.92
STA 20+55.18 TO STA 22+10.40

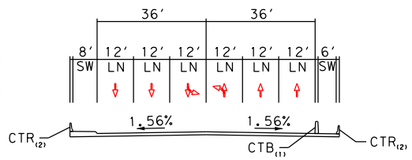

EXISTING ROYAL LANE
STA 15+31.92 TO STA 20+55.18

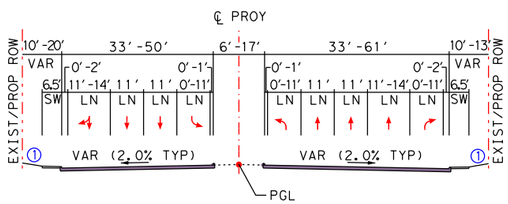

PROPOSED ROYAL LANE/MILLER ROAD
STA 12+01.53 TO STA 15+31.92
STA 20+55.18 TO STA 22+10.40

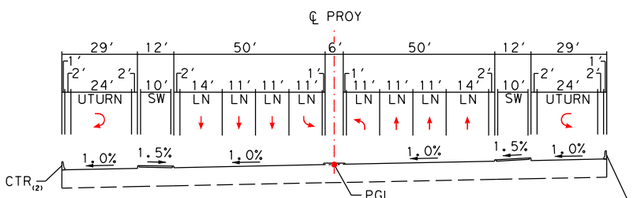

PROPOSED ROYAL LANE/MILLER ROAD
STA 15+31.92 TO STA 20+55.18
BRIDGE STRUCTURE NOT SHOWN

THIS EXHIBIT IS A SIMPLIFIED REPRESENTATION OF THE DESIGN SCHEMATIC

--PRELIMINARY--

FOR ENVIRONMENTAL DOCUMENT REVIEW ONLY

PROJECT TYPICAL SECTIONS

PAGE 5 OF 8

IH 635 FROM US 75 TO IH 30
CITIES OF DALLAS, GARLAND AND MESQUITE,
DALLAS COUNTY, TEXAS
CSJs: 2374-01-137, 2374-01-180, 2374-01-183, 2374-02-053, & 2374-02-144

CROSS STREET TYPICAL SECTIONS

PDF_2D_CLR_MW_MR_150.plt
Default
I:\29000s\29875\CADD\Sheets RCH\ENV\90% Submittal\29875-ENV-TSEC-05.dgn
10/20/2016 10:18:30 AM

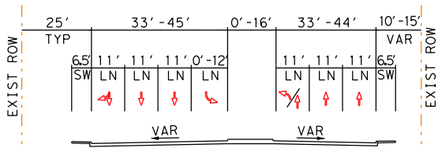

EXISTING PLANO ROAD
STA 13+58.65 TO STA 15+95.38
STA 20+44.61 TO STA 21+50.00

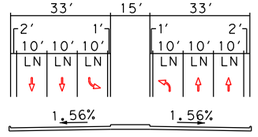

EXISTING PLANO ROAD
STA 16+30.40 TO STA 20+44.61

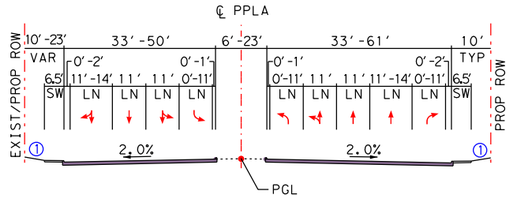

PROPOSED PLANO ROAD
STA 13+58.65 TO STA 15+95.38
STA 20+44.61 TO STA 21+50.00

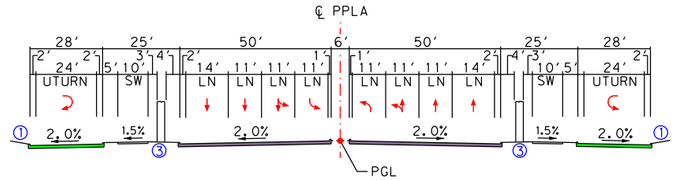

PROPOSED PLANO ROAD
STA 16+30.40 TO STA 20+44.61

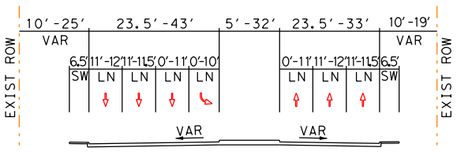

EXISTING WALNUT HILL LANE/KINGSLEY ROAD
STA 16+15.03 TO STA 19+21.08
STA 26+23.19 TO STA 33+45.79

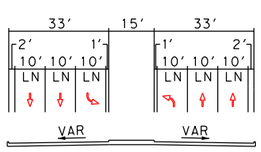

EXISTING WALNUT HILL LANE/KINGSLEY ROAD
STA 19+21.08 TO STA 26+23.19

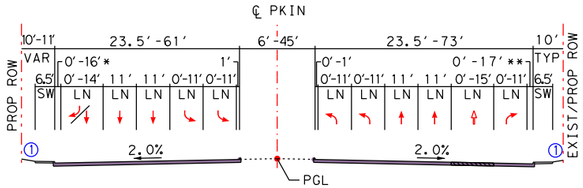

PROPOSED WALNUT HILL LANE/KINGSLEY ROAD
STA 16+15.03 TO STA 19+21.08
STA 26+23.19 TO STA 33+45.79
*OUTSIDE 16' LANE STRIPED OFF FOR FUTURE USE
**OUTSIDE 17' LANE STRIPED OFF FOR FUTURE USE

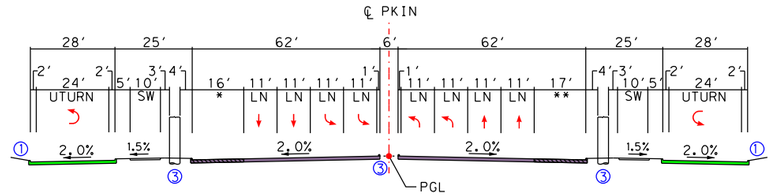

PROPOSED WALNUT HILL LANE/KINGSLEY ROAD
STA 19+21.08 TO STA 26+23.19
*OUTSIDE 16' LANE STRIPED OFF FOR FUTURE USE
**OUTSIDE 17' LANE STRIPED OFF FOR FUTURE USE

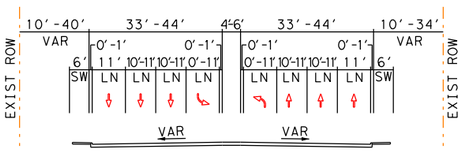

EXISTING JUPITER ROAD
STA 14+17.66 TO STA 17+83.92
STA 24+15.56 TO STA 27+00.18

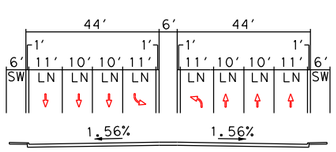

EXISTING JUPITER ROAD
STA 17+83.92 TO STA 24+15.56

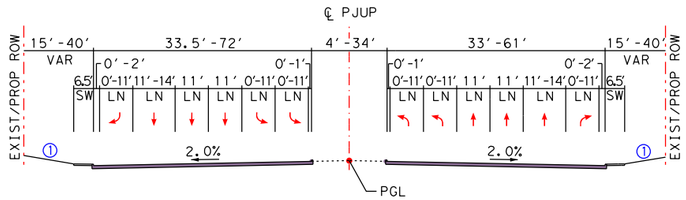

PROPOSED JUPITER ROAD
STA 14+77.66 TO STA 17+83.92
STA 24+15.56 TO STA 27+00.18

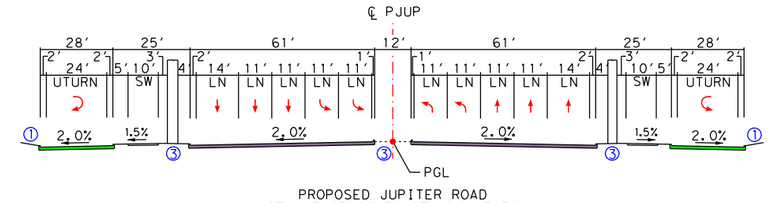

PROPOSED JUPITER ROAD
STA 17+83.92 TO STA 24+15.56

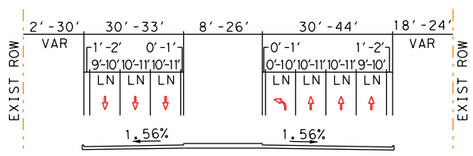

EXISTING GARLAND AVENUE
STA 10+74.16 TO STA 20+17.03
STA 24+14.64 TO STA 32+26.49

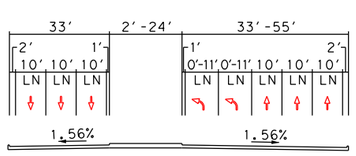

EXISTING GARLAND AVENUE
STA 20+17.03 TO STA 24+14.64

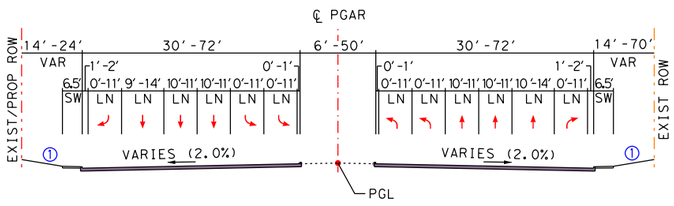

PROPOSED GARLAND AVENUE
STA 10+74.16 TO STA 20+17.03
STA 24+14.64 TO STA 32+26.49

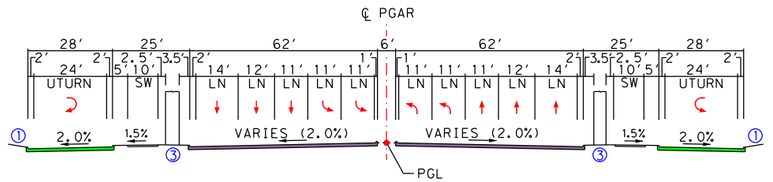

PROPOSED GARLAND AVENUE
STA 20+17.03 TO STA 24+14.64

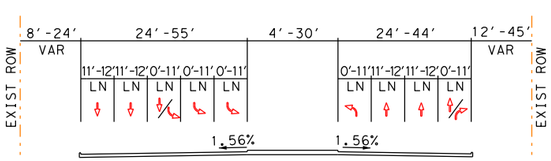

EXISTING SHILOH ROAD
STA 12+00.00 TO STA 14+50.69
STA 20+84.10 TO STA 26+19.86

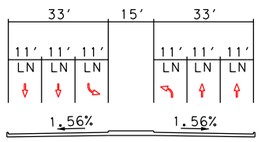

EXISTING SHILOH ROAD
STA 14+50.69 TO STA 20+84.10

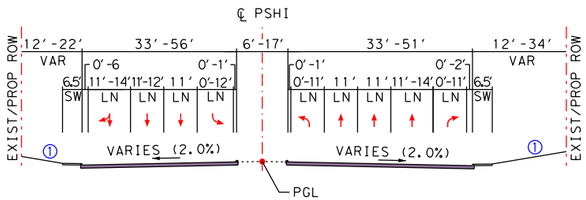

PROPOSED SHILOH ROAD
STA 12+00.00 TO STA 26+19.86

NOTES:
① 6:1 DESIRABLE
4:1 MAX
② 4:1 DESIRABLE
3:1 MAX
③ 4' DIAMETER BRIDGE COLUMN

(1) CTB: CONCRETE TRAFFIC BARRIER
(2) CTR: CONCRETE TRAFFIC RAIL
(3) SEE PLAN VIEW FOR RETAINING WALL LIMITS SHOWN IN TYPICAL SECTIONS

CROSS STREET TYPICAL SECTIONS

THIS EXHIBIT IS A SIMPLIFIED REPRESENTATION OF THE DESIGN SCHEMATIC

--PRELIMINARY--

FOR ENVIRONMENTAL DOCUMENT REVIEW ONLY

PROJECT TYPICAL SECTIONS

IH 635 FROM US 75 TO IH 30
CITIES OF DALLAS, GARLAND AND MESQUITE,
DALLAS COUNTY, TEXAS
CSJs: 2374-01-137, 2374-01-180, 2374-01-183, 2374-02-053, & 2374-02-144

PDF_2D_CLR_MW_MR_150.plt
Default
I:\29000s\29875\CADD\Sheets RCH\ENV\90% Submittal\29875-ENV-TSEC-06.dgn
10/20/2016 10:20:54 AM

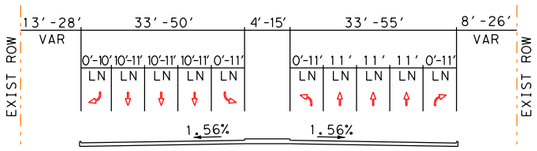

EXISTING NORTHWEST HIGHWAY
STA 12+13.61 TO STA 16+92.14
STA 23+75.96 TO STA 27+23.74

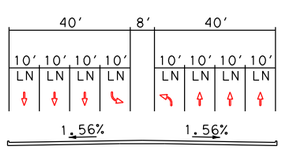

EXISTING NORTHWEST HIGHWAY
STA 16+92.14 TO STA 23+75.96

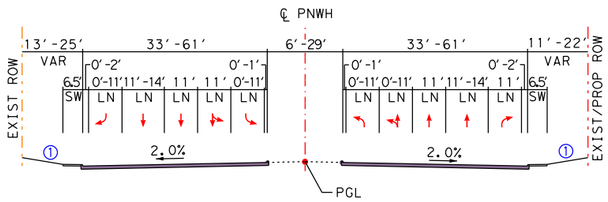

PROPOSED NORTHWEST HIGHWAY
STA 12+13.61 TO STA 16+92.14
STA 23+75.96 TO STA 27+23.74

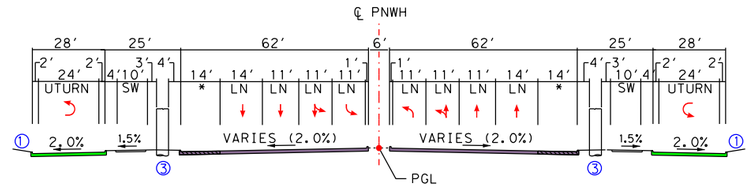

PROPOSED NORTHWEST HIGHWAY
STA 16+92.14 TO STA 23+75.96
*OUTSIDE 14' LANE STRIPED OFF FOR FUTURE USE

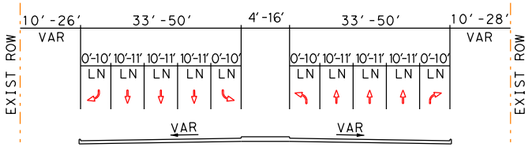

EXISTING CENTERVILLE ROAD
STA 12+00.77 TO STA 14+90.34
STA 18+81.47 TO STA 23+10.07

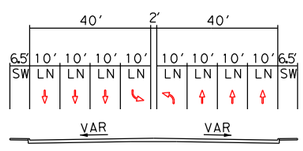

EXISTING CENTERVILLE ROAD
STA 14+90.34 TO STA 18+81.47

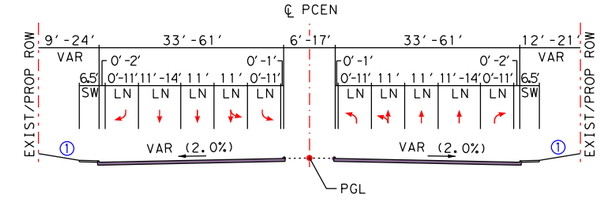

PROPOSED CENTERVILLE ROAD
STA 11+83.62 TO STA 14+90.34
STA 18+81.47 TO STA 23+27.39

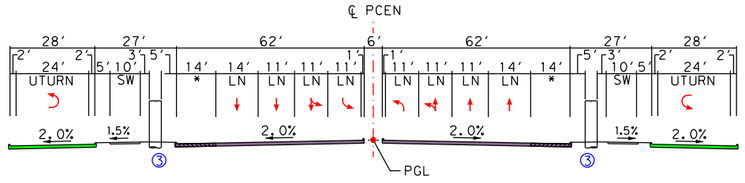

PROPOSED CENTERVILLE ROAD
STA 14+90.34 TO STA 18+81.47
*OUTSIDE 14' LANE STRIPED OFF FOR FUTURE USE

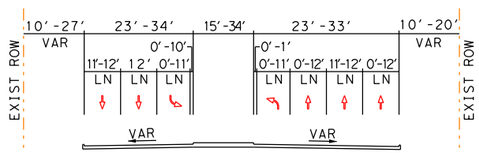

EXISTING LA PRADA DRIVE
STA 11+02.14 TO STA 20+43.19
STA 28+82.58 TO STA 28+42.63

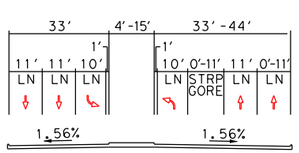

EXISTING LA PRADA DRIVE
STA 20+43.19 TO STA 24+82.58

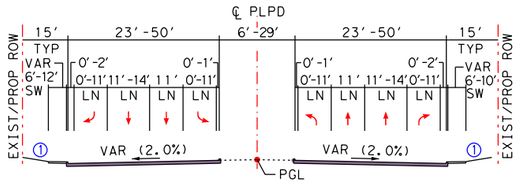

PROPOSED LA PRADA DRIVE
STA 14+00.00 TO STA 20+43.19
STA 24+82.58 TO STA 28+42.63

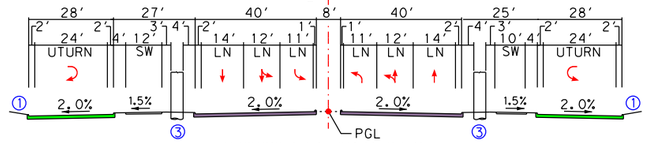

PROPOSED LA PRADA DRIVE
STA 20+43.19 TO STA 24+82.58

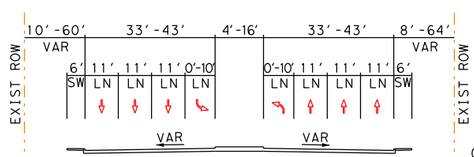

EXISTING OATES DRIVE
STA 11+00.00 TO STA 14+75.77
STA 20+28.80 TO STA 23+90.67

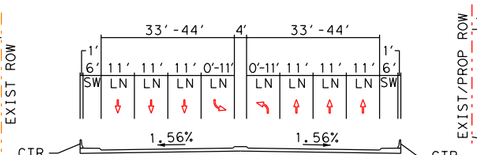

EXISTING OATES DRIVE
STA 14+75.77 TO STA 20+28.80

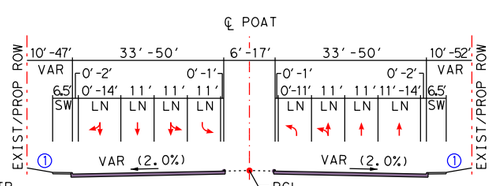

PROPOSED OATES DRIVE
STA 11+00.00 TO STA 14+75.77
STA 20+28.80 TO STA 23+90.67

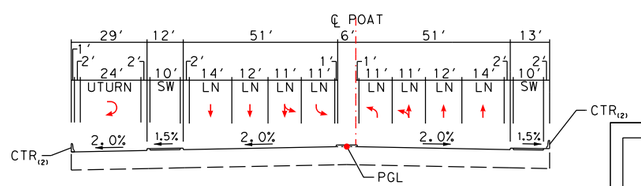

PROPOSED OATES DRIVE
STA 14+75.77 TO STA 20+28.80
BRIDGE STRUCTURE NOT SHOWN

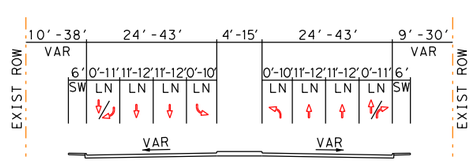

EXISTING GALLOWAY AVENUE
STA 10+96.20 TO STA 14+74.69
STA 22+47.20 TO STA 28+14.95

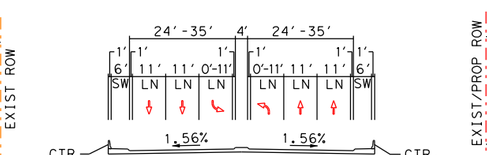

EXISTING GALLOWAY AVENUE
STA 14+74.69 TO STA 22+47.20

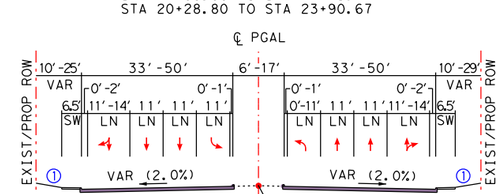

PROPOSED GALLOWAY AVENUE
STA 10+96.20 TO STA 14+74.69
STA 22+47.20 TO STA 28+14.95

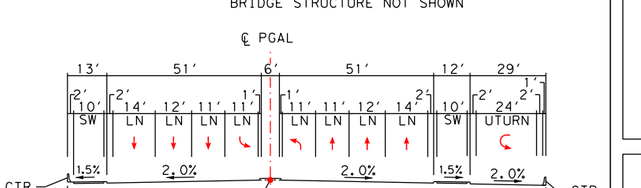

PROPOSED GALLOWAY AVENUE
STA 14+74.69 TO STA 22+47.20
BRIDGE STRUCTURE NOT SHOWN

NOTES:
① 6:1 DESIRABLE
4:1 MAX
② 4:1 DESIRABLE
3:1 MAX
③ 4' DIAMETER BRIDGE COLUMN

(1) CTB: CONCRETE TRAFFIC BARRIER
(2) CTR: CONCRETE TRAFFIC RAIL
(3) SEE PLAN VIEW FOR RETAINING WALL LIMITS SHOWN IN TYPICAL SECTIONS

CROSS STREET TYPICAL SECTIONS

THIS EXHIBIT IS A SIMPLIFIED REPRESENTATION OF THE DESIGN SCHEMATIC

--PRELIMINARY--

FOR ENVIRONMENTAL DOCUMENT REVIEW ONLY

PROJECT TYPICAL SECTIONS

PAGE 7 OF 8

IH 635 FROM US 75 TO IH 30
CITIES OF DALLAS, GARLAND AND MESQUITE,
DALLAS COUNTY, TEXAS
CSJs: 2374-01-137, 2374-01-180, 2374-01-183, 2374-02-053, & 2374-02-144

PDF_2D_CLR_MW_MR_150.plt
Default
I:\29000s\29875\CADD\Sheets RCH\ENV90% Submittal\29875-ENV-TSEC-07.dgn
10/20/2016 10:21:40 AM

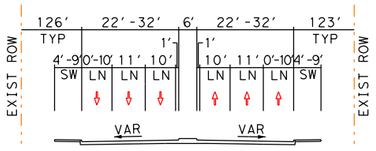

EXISTING GUS THOMASSON ROAD
STA 9+39.15 TO STA 14+89.92
STA 17+71.00 TO STA 25+27.82

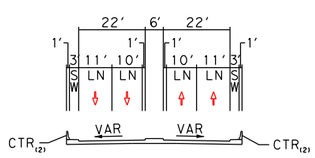

EXISTING GUS THOMASSON ROAD
STA 14+69.52 TO STA 17+71.00

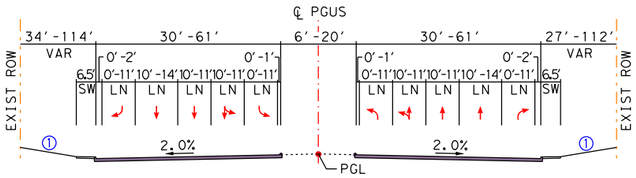

PROPOSED GUS THOMASSON ROAD
STA 8+90.78 TO STA 14+59.92
STA 17+71.00 TO STA 25+27.82

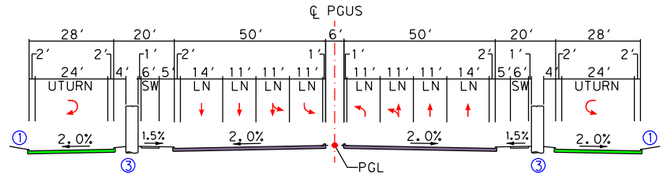

PROPOSED GUS THOMASSON ROAD
STA 14+59.92 TO STA 17+71.00

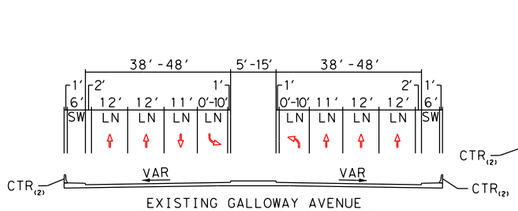

EXISTING GALLOWAY AVENUE
STA 7+73.44 TO STA 21+08.73

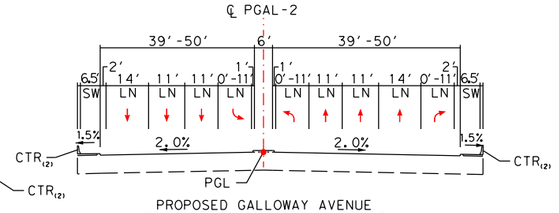

PROPOSED GALLOWAY AVENUE
STA 7+73.44 TO STA 21+07.73
BRIDGE LIMITS FROM
STA 13+15.50 TO STA 18+31.00
BRIDGE STRUCTURE NOT SHOWN

CROSS STREET TYPICAL SECTIONS

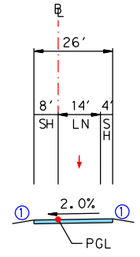

PROPOSED IH 635
1-LANE RAMP
(MIRROR FOR EB)

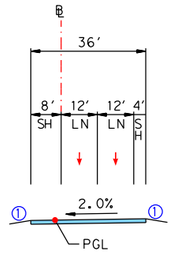

PROPOSED IH 635
2-LANE RAMP

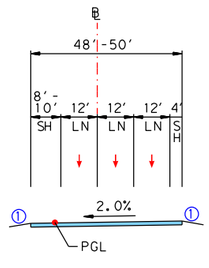

PROPOSED IH 30
3-LANE RAMP (WB)

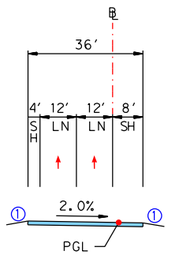

PROPOSED IH 30
2-LANE RAMP
(MIRROR FOR WB)

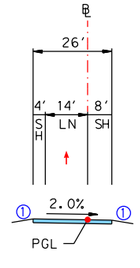

PROPOSED IH 30
1-LANE RAMP
(MIRROR FOR WB)

PROPOSED RAMP TYPICAL SECTIONS

NOTES:
① 6:1 DESIRABLE
4:1 MAX
② 4:1 DESIRABLE
3:1 MAX
③ 4' DIAMETER BRIDGE COLUMN

(1) CTB: CONCRETE TRAFFIC BARRIER
(2) CTR: CONCRETE TRAFFIC RAIL
(3) SEE PLAN VIEW FOR RETAINING WALL LIMITS SHOWN IN TYPICAL SECTIONS

THIS EXHIBIT IS A SIMPLIFIED REPRESENTATION OF THE DESIGN SCHEMATIC

--PRELIMINARY--

FOR ENVIRONMENTAL DOCUMENT REVIEW ONLY

PROJECT TYPICAL SECTIONS

PAGE 8 OF 8

IH 635 FROM US 75 TO IH 30
CITIES OF DALLAS, GARLAND AND MESQUITE,
DALLAS COUNTY, TEXAS
CSJs: 2374-01-137, 2374-01-180, 2374-01-183, 2374-02-053, & 2374-02-144

PDF_2D_CLR_MW_MR_150.plt
Default
H:\29000s\29875\CADD\Sheets RCH\ENV\90% Submittal\29875-ENV-TSEC-08.dgn
10/20/2016 10:22:13 AM



Photograph 1. Looking west toward the project terminus on IH 635 near the exit at US 75. Photo taken: 4/9/2014



Photograph 2. Looking east on IH 635 from TI Boulevard at the existing high occupancy vehicle (HOV) lanes. Photo taken: 4/9/2014



Photograph 3. Looking southwest towards Jack in the Box. This facility is a potential displacement. Photo taken: 5/26/2016



Photograph 4. Looking southeast towards Dallas Auto Hospital. The canopy is a potential displacement. Photo taken: 5/24/2016



Photograph 5. Looking northwest towards Map ID 34 (Richland Auto Repair), identified as a high environmental risk site. The canopy is a potential displacement. Photo taken: 5/24/2016



Photograph 6. Looking south towards TitleMax Loans. This facility is a potential displacement. Photo taken: 5/24/2016



Photograph 7. Looking eastbound on IH 635 near the exit at Abrams Road and Forest Lane.
Photo taken: 5/26/2016



Photograph 8. Looking eastbound on IH 635 near the overpass of Abrams Road.
Photo taken: 4/9/2014



Photograph 9. Looking northeast towards Texas Wrecker Sales, Inc. This facility is a potential displacement. Photo taken: 5/24/2016



Photograph 10. Looking westbound on IH 635 near the Plano Road exit. Photo taken: 4/9/2014



Photograph 11. Looking northwest towards Map ID 42 (Peachtree Food), identified as a high environmental risk site. This building is a potential displacement. It is anticipated that the pump canopy and USTs would be displaced as well. Photo taken: 5/24/2016



Photograph 12. Looking northwest towards Map ID 59 (7-Eleven/Shell), identified as high environmental risk site. Photo taken: 5/24/2016



Photograph 13. Looking northbound IH 635 lanes. Photo taken: 5/26/2016



Photograph 14. Looking westbound on IH 635 from the Garland Road entrance ramp. Photo taken: 4/9/2014



Photograph 15. Looking west towards Map ID 74 (Dee Brown Masonry), identified as a high environmental risk site. This facility is a potential displacement. Photo taken: 5/24/2016



Photograph 16. Looking northeast towards Map ID 16 (Exxon 62062/Oats Gas & More), identified as a high environmental risk site. Photo taken: 1/13/2017



Photograph 17. Looking southbound IH 635 towards the interchange for IH 30 and IH 635. Photo taken: 5/26/2016



Photograph 18. Looking from the project terminus on westbound IH 30 lanes towards the IH 30 and IH 635 interchange. Photo taken: 5/26/2016

ADDISON QUADRANGLE USGS TOPOGRAPHIC MAPS
FOR
INTERSTATE HIGHWAY (IH) 635 LBJ EAST ULTIMATE PROJECT
FROM US 75 TO IH 30
CITIES OF DALLAS, GARLAND, AND MESQUITE, DALLAS COUNTY, TEXAS
CSJ: 2374-01-137, 2374-01-180, 2374-02-053, 2374-02-144

ADDISON QUADRANGLE USGS TOPOGRAPHIC MAP - 1981

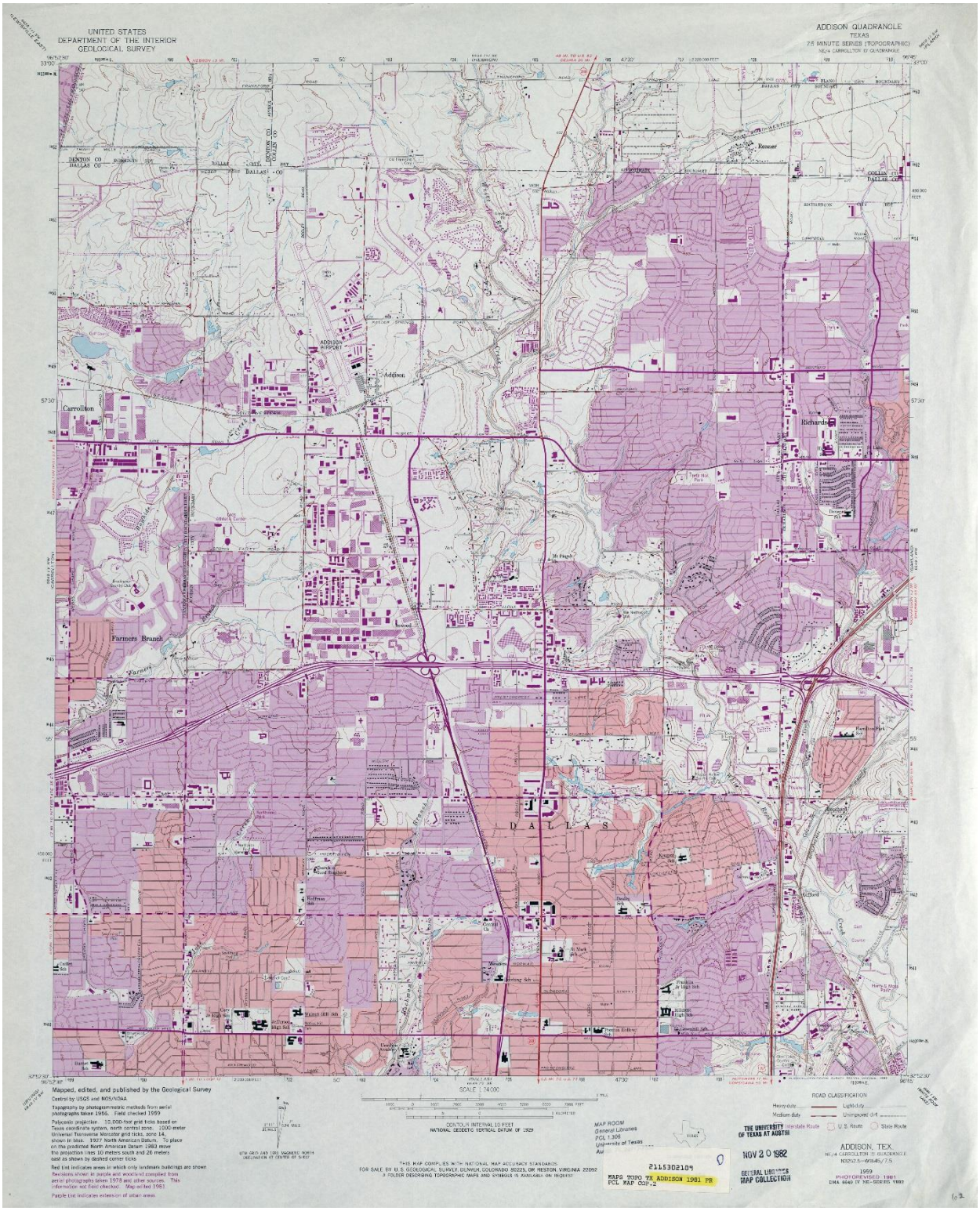

ADDISON QUADRANGLE USGS TOPOGRAPHIC MAPS
FOR
INTERSTATE HIGHWAY (IH) 635 LBJ EAST ULTIMATE PROJECT
FROM US 75 TO IH 30
CITIES OF DALLAS, GARLAND, AND MESQUITE, DALLAS COUNTY, TEXAS
CSJ: 2374-01-137, 2374-01-180, 2374-02-053, 2374-02-144

ADDISON QUADRANGLE USGS TOPOGRAPHIC MAP - 2012

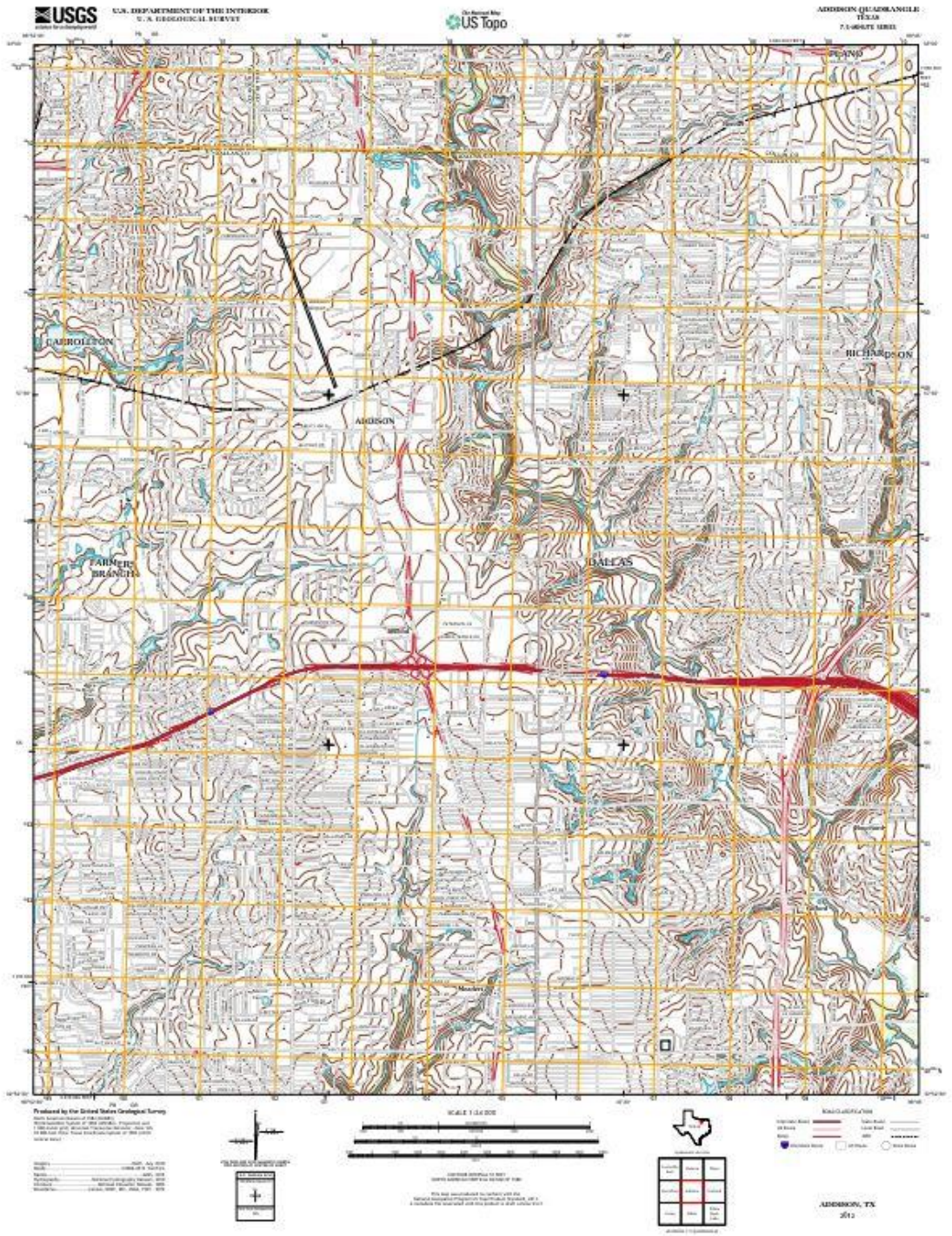

GARLAND QUADRANGLE USGS TOPOGRAPHIC MAPS
FOR
INTERSTATE HIGHWAY (IH) 635 LBJ EAST ULTIMATE PROJECT
FROM US 75 TO IH 30
CITIES OF DALLAS, GARLAND, AND MESQUITE, DALLAS COUNTY, TEXAS
CSJ: 2374-01-137, 2374-01-180, 2374-02-053, 2374-02-144

GARLAND QUADRANGLE USGS TOPOGRAPHIC MAP – 1973

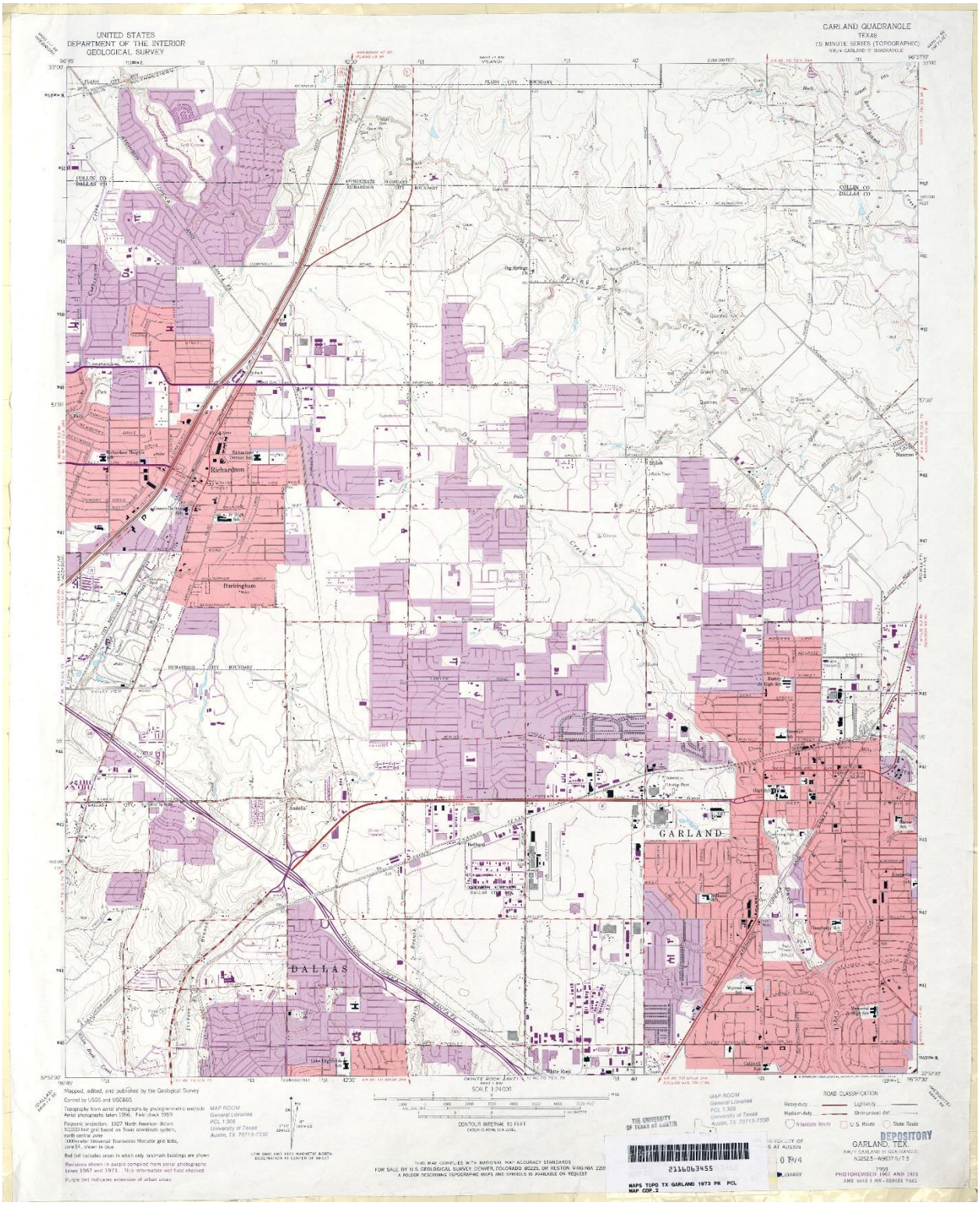

GARLAND QUADRANGLE USGS TOPOGRAPHIC MAPS
FOR
INTERSTATE HIGHWAY (IH) 635 LBJ EAST ULTIMATE PROJECT
FROM US 75 TO IH 30
CITIES OF DALLAS, GARLAND, AND MESQUITE, DALLAS COUNTY, TEXAS
CSJ: 2374-01-137, 2374-01-180, 2374-02-053, 2374-02-144

GARLAND QUADRANGLE USGS TOPOGRAPHIC MAP – 2012

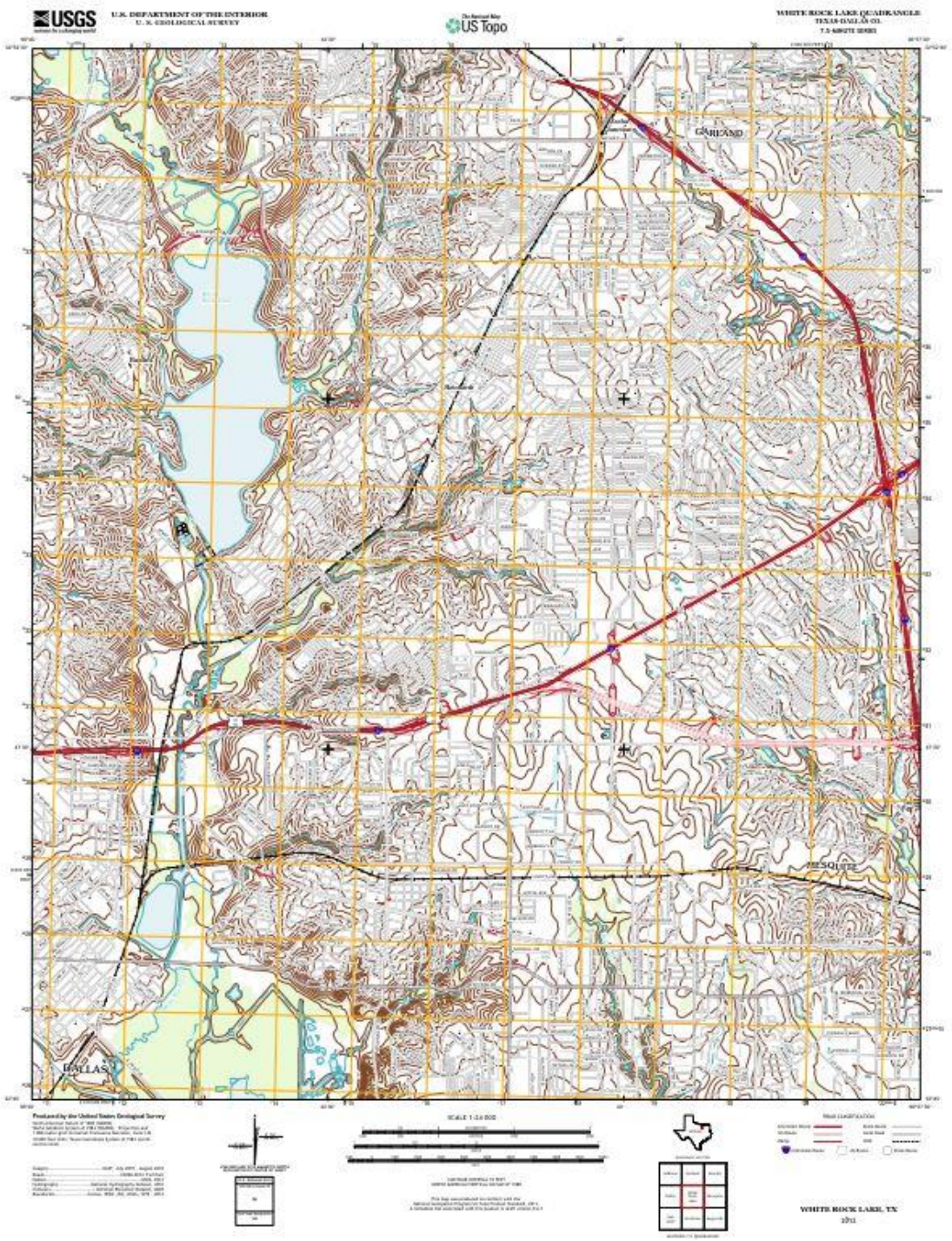

MESQUITE QUADRANGLE USGS TOPOGRAPHIC MAPS
FOR
INTERSTATE HIGHWAY (IH) 635 LBJ EAST ULTIMATE PROJECT
FROM US 75 TO IH 30
CITIES OF DALLAS, GARLAND, AND MESQUITE, DALLAS COUNTY, TEXAS
CSJ: 2374-01-137, 2374-01-180, 2374-02-053, 2374-02-144

MESQUITE QUADRANGLE USGS TOPOGRAPHIC MAP – 1995

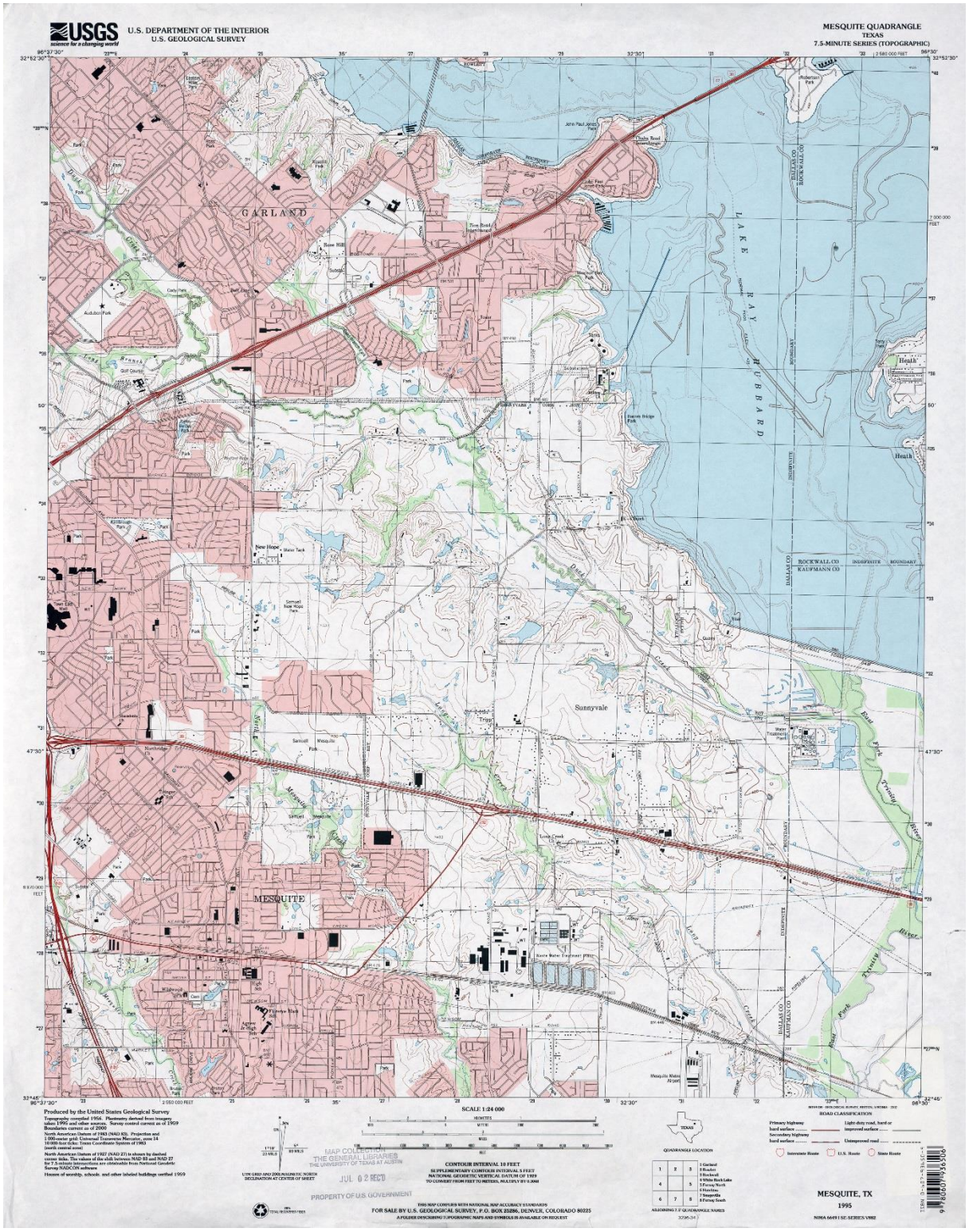

MESQUITE QUADRANGLE USGS TOPOGRAPHIC MAPS
FOR
INTERSTATE HIGHWAY (IH) 635 LBJ EAST ULTIMATE PROJECT
FROM US 75 TO IH 30
CITIES OF DALLAS, GARLAND, AND MESQUITE, DALLAS COUNTY, TEXAS
CSJ: 2374-01-137, 2374-01-180, 2374-02-053, 2374-02-144

MESQUITE QUADRANGLE USGS TOPOGRAPHIC MAP – 2012

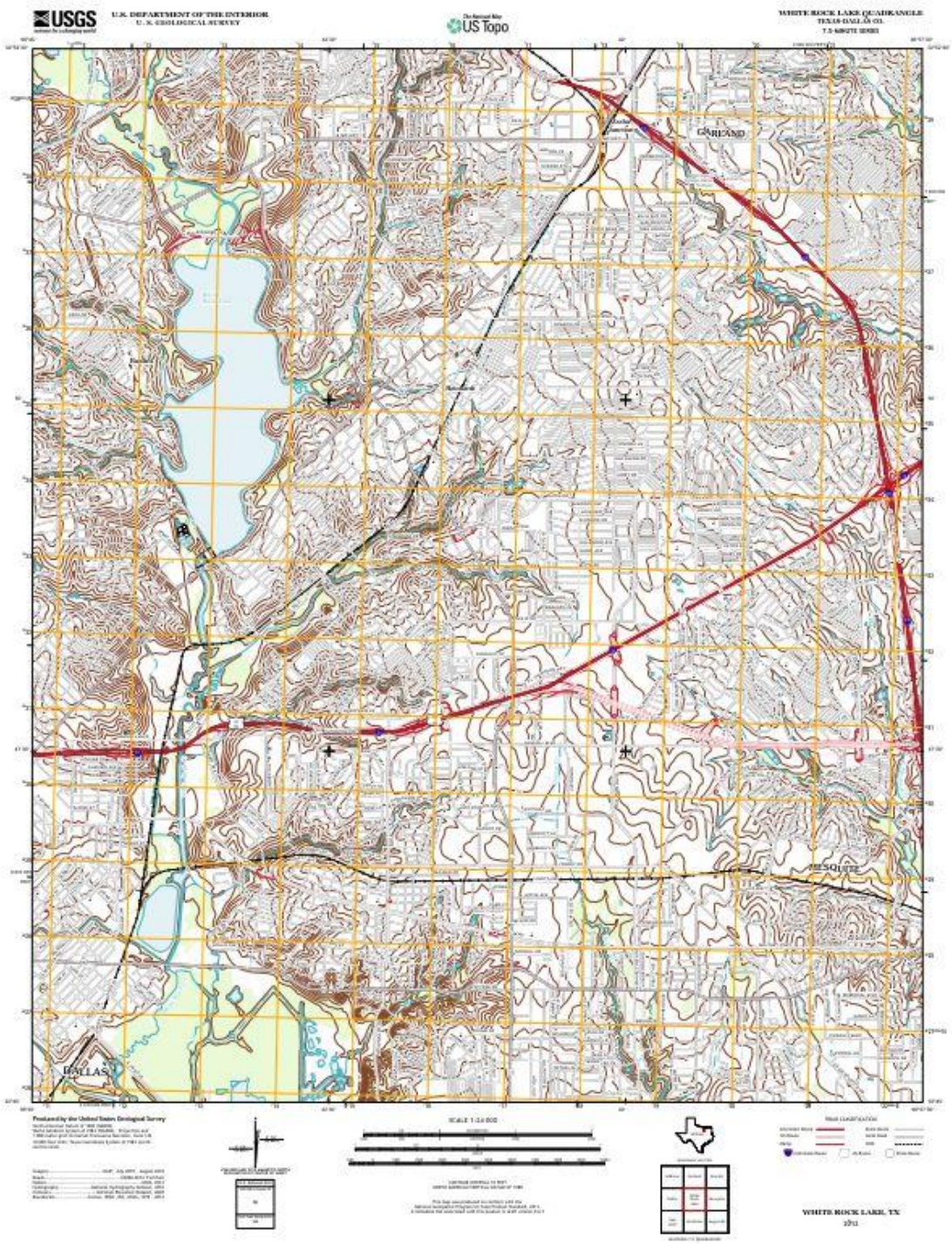

WHITE ROCK LAKE QUADRANGLE USGS TOPOGRAPHIC MAPS
FOR
INTERSTATE HIGHWAY (IH) 635 LBJ EAST ULTIMATE PROJECT
FROM US 75 TO IH 30
CITIES OF DALLAS, GARLAND, AND MESQUITE, DALLAS COUNTY, TEXAS
CSJ: 2374-01-137, 2374-01-180, 2374-02-053, 2374-02-144

WHITE ROCK LAKE QUADRANGLE USGS TOPOGRAPHIC MAP – 1995

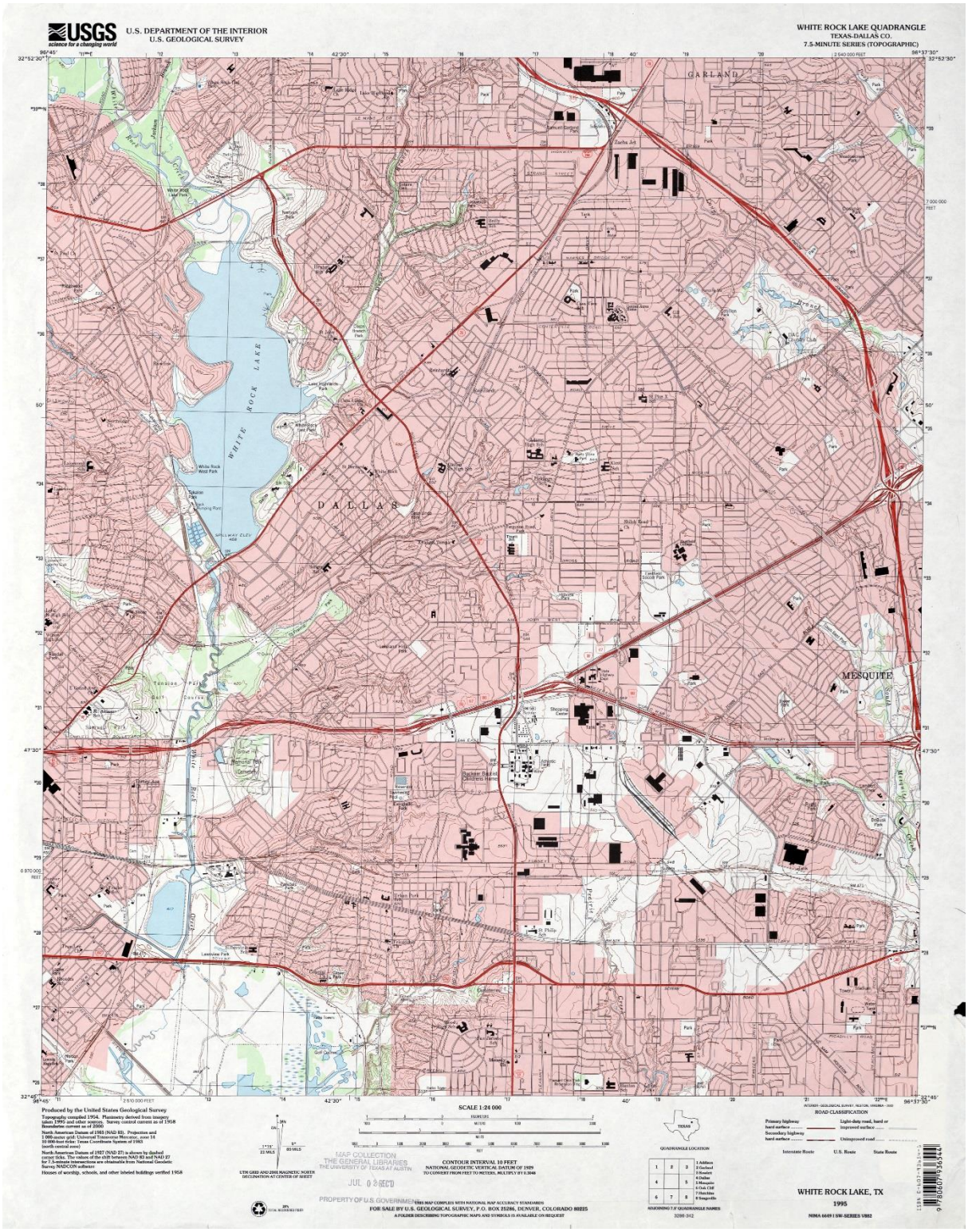

WHITE ROCK LAKE QUADRANGLE USGS TOPOGRAPHIC MAPS
FOR
INTERSTATE HIGHWAY (IH) 635 LBJ EAST ULTIMATE PROJECT
FROM US 75 TO IH 30
CITIES OF DALLAS, GARLAND, AND MESQUITE, DALLAS COUNTY, TEXAS
CSJ: 2374-01-137, 2374-01-180, 2374-02-053, 2374-02-144

WHITE ROCK LAKE QUADRANGLE USGS TOPOGRAPHIC MAP – 2012

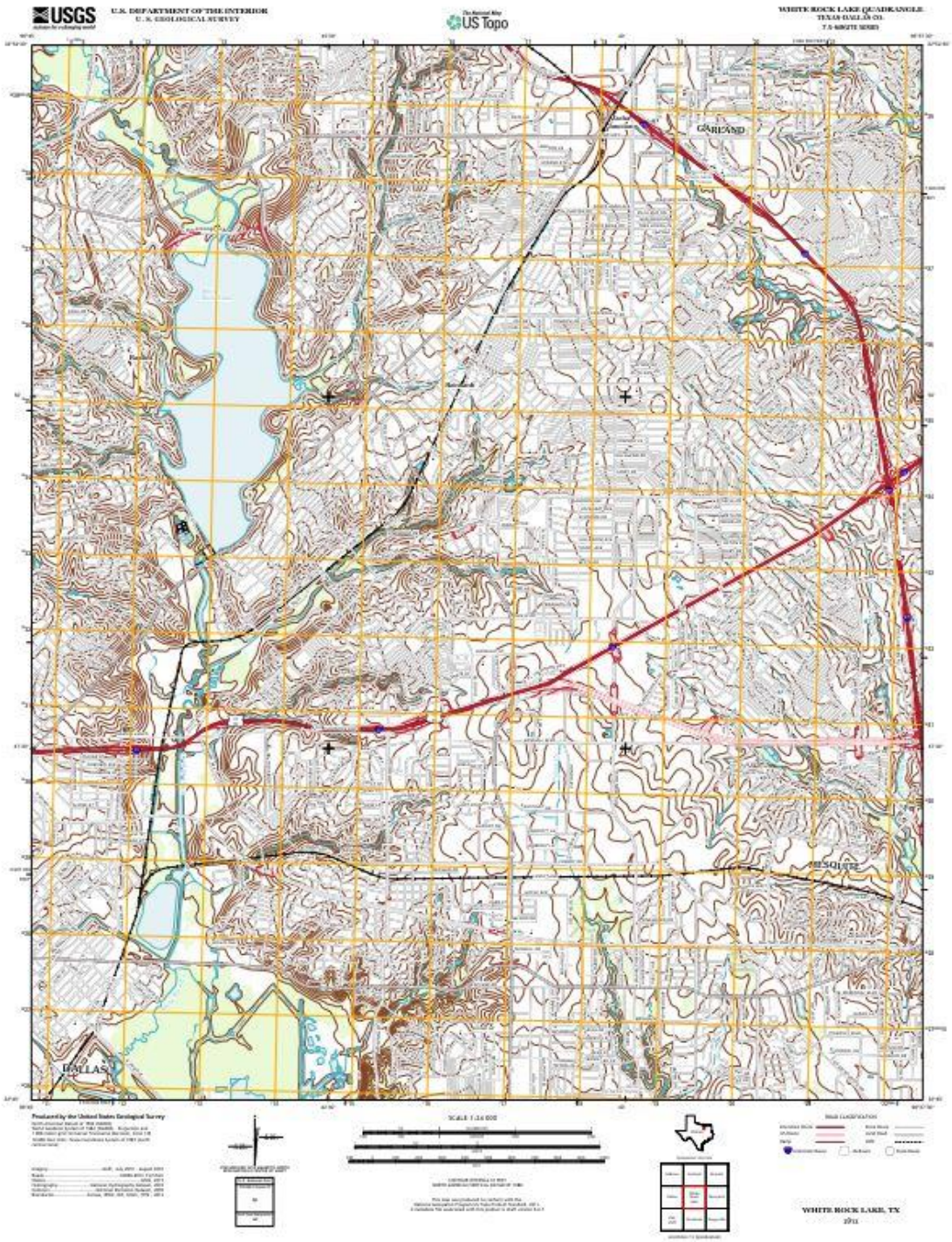

Historical Aerial Photographs (Texas)

http://www.geo-search.net/QuickMap/index.htm?DataID=Standard0000072511

Click on link above to access the map and satellite view of current property

Target Property:

IH 635
From US 75 to IH 30
Dallas County, Texas 75238

Prepared For:

Halff Associates-Richardson

Order #: 32601
Job #: 72511
Project #: 29875
Date: 02/17/2014

phone: 888-396-0042 · fax: 512-472-9967 · www.geo-search.com

TARGET PROPERTY SUMMARY

IH 635
From US 75 to IH 30
Dallas County, Texas 75238

USGS Quadrangle: ***White Rock Lake, TX***
Target Property Geometry: ***Area***

Target Property Longitude(s)/Latitude(s):
(-96.770236, 32.922777), (-96.769742, 32.925261), (-96.764564, 32.925675), (-96.762838, 32.926503), (-96.760465, 32.925261), (-96.757259, 32.924743), (-96.749553, 32.921949), (-96.726312, 32.906682), (-96.713490, 32.898505), (-96.710777, 32.894778), (-96.706770, 32.890015), (-96.699804, 32.886288), (-96.690126, 32.880956), (-96.684208, 32.876762), (-96.678166, 32.872413), (-96.672002, 32.871015), (-96.668364, 32.869669), (-96.667070, 32.870756), (-96.666145, 32.870187), (-96.667131, 32.868634), (-96.652151, 32.859210), (-96.640130, 32.850872), (-96.635353, 32.846573), (-96.633596, 32.843828), (-96.631561, 32.836577), (-96.629465, 32.827098), (-96.626198, 32.823731), (-96.627986, 32.818705), (-96.626753, 32.813680), (-96.629219, 32.813007), (-96.630082, 32.818654), (-96.632671, 32.821762), (-96.631561, 32.826787), (-96.633904, 32.838753), (-96.635692, 32.843621), (-96.639514, 32.847868), (-96.644384, 32.851856), (-96.667810, 32.867287), (-96.669382, 32.865216), (-96.670399, 32.865993), (-96.669536, 32.867236), (-96.670337, 32.868478), (-96.675269, 32.870187), (-96.680077, 32.871222), (-96.684947, 32.874899), (-96.688523, 32.877798), (-96.694811, 32.881784), (-96.699249, 32.884476), (-96.702085, 32.885719), (-96.706524, 32.888152), (-96.709853, 32.890637), (-96.712010, 32.893639), (-96.715031, 32.897521), (-96.719285, 32.900368), (-96.745423, 32.916929), (-96.751218, 32.919827), (-96.757506, 32.922673), (-96.761204, 32.922932), (-96.765211, 32.921794), (-96.766999, 32.922984), (-96.770236, 32.922777)

County/Parish Covered:
Dallas (TX)

Zipcode(s) Covered:
Dallas TX: 75218, 75228, 75230, 75231, 75238, 75240, 75243, 75251
Garland TX: 75041, 75043
Mesquite TX: 75150
Richardson TX: 75081

State(s) Covered:

Disclaimer - The information provided in this report was obtained from a variety of public sources. GeoSearch cannot ensure and makes no warranty or representation as to the accuracy, reliability, quality, errors occurring from data conversion or the customer's interpretation of this report. This report was made by GeoSearch for exclusive use by its clients only. Therefore, this report may not contain sufficient information for other purposes or parties. GeoSearch and its partners, employees, officers and independent contractors cannot be held liable for actual, incidental, consequential, special or exemplary damages suffered by a customer resulting directly or indirectly from any information provided by GeoSearch.

TARGET PROPERTY SUMMARY

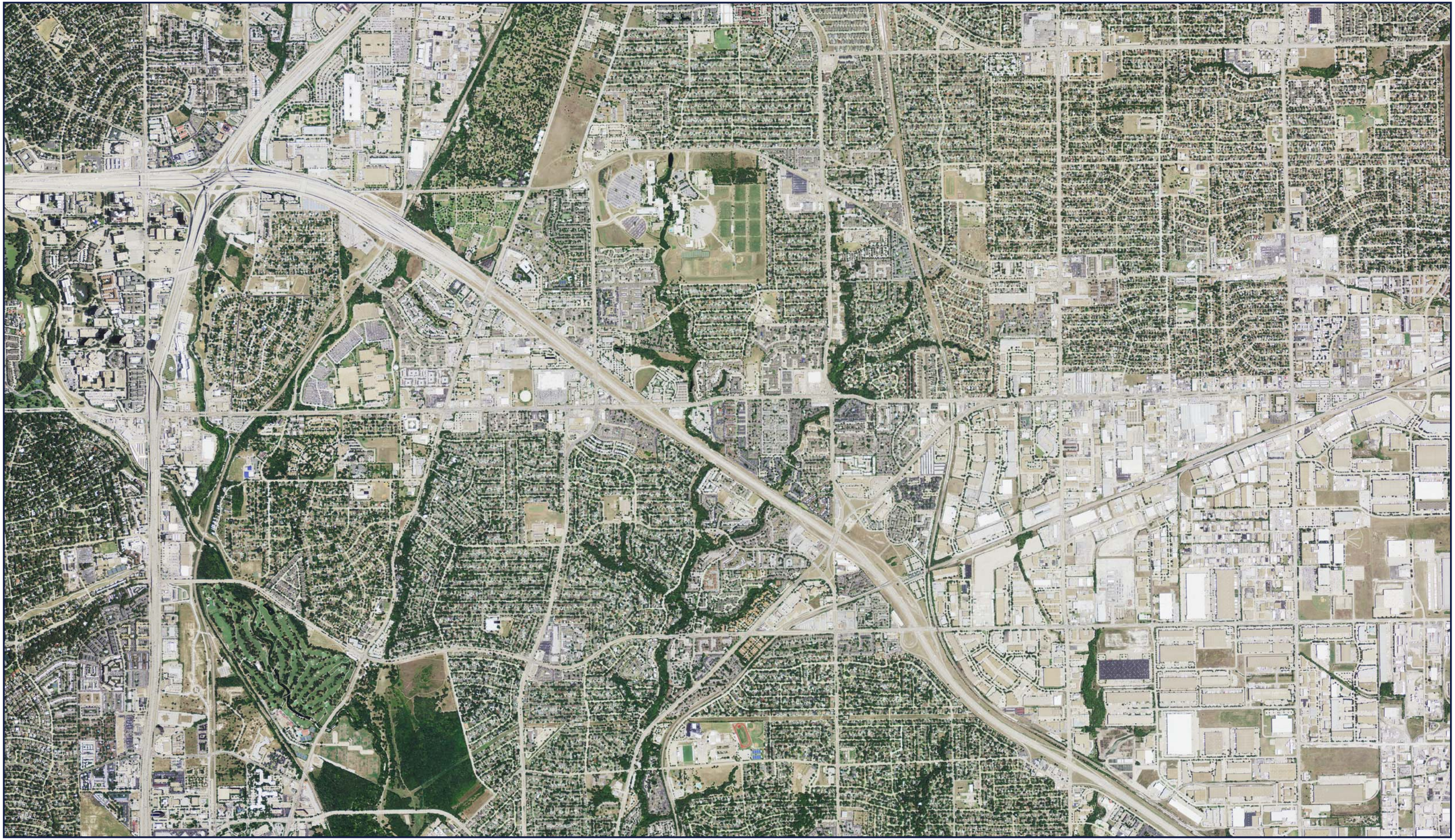

N
W E
S

JOB #: 72511 - 2/17/2014

SITE: *IH 635*
SOURCE: *USDA*
DATE: *2012*
COUNTY: *DALLAS, TX*
SCALE: *1" = 2,000'*

GeoSearch



N
W E
S

JOB #: 72511 - 2/17/2014

SITE: *IH 635*
SOURCE: *USDA*
DATE: *2012*
COUNTY: *DALLAS, TX*
SCALE: *1" = 2,000'*

GeoSearch



N
W E
S

JOB #: 72511 - 2/17/2014

SITE: IH 635
SOURCE: USDA
DATE: 2012
COUNTY: DALLAS, TX
SCALE: 1" = 2,000'

GeoSearch

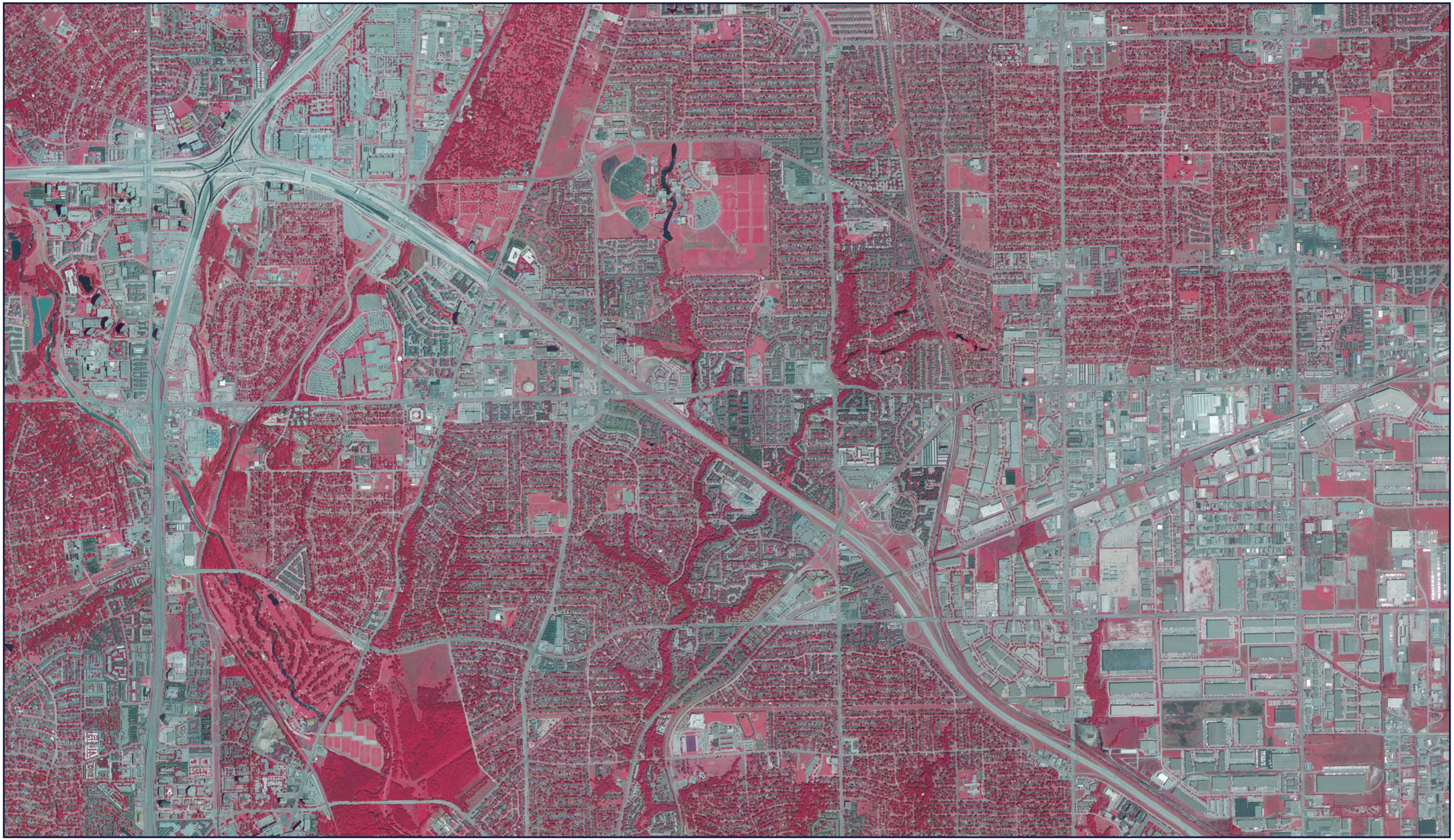

N
W E
S

JOB #: 72511 - 2/17/2014

SITE: *IH 635*
SOURCE: *USDA*
DATE: *2004*
COUNTY: *DALLAS, TX*
SCALE: *1" = 2,000'*

GeoSearch

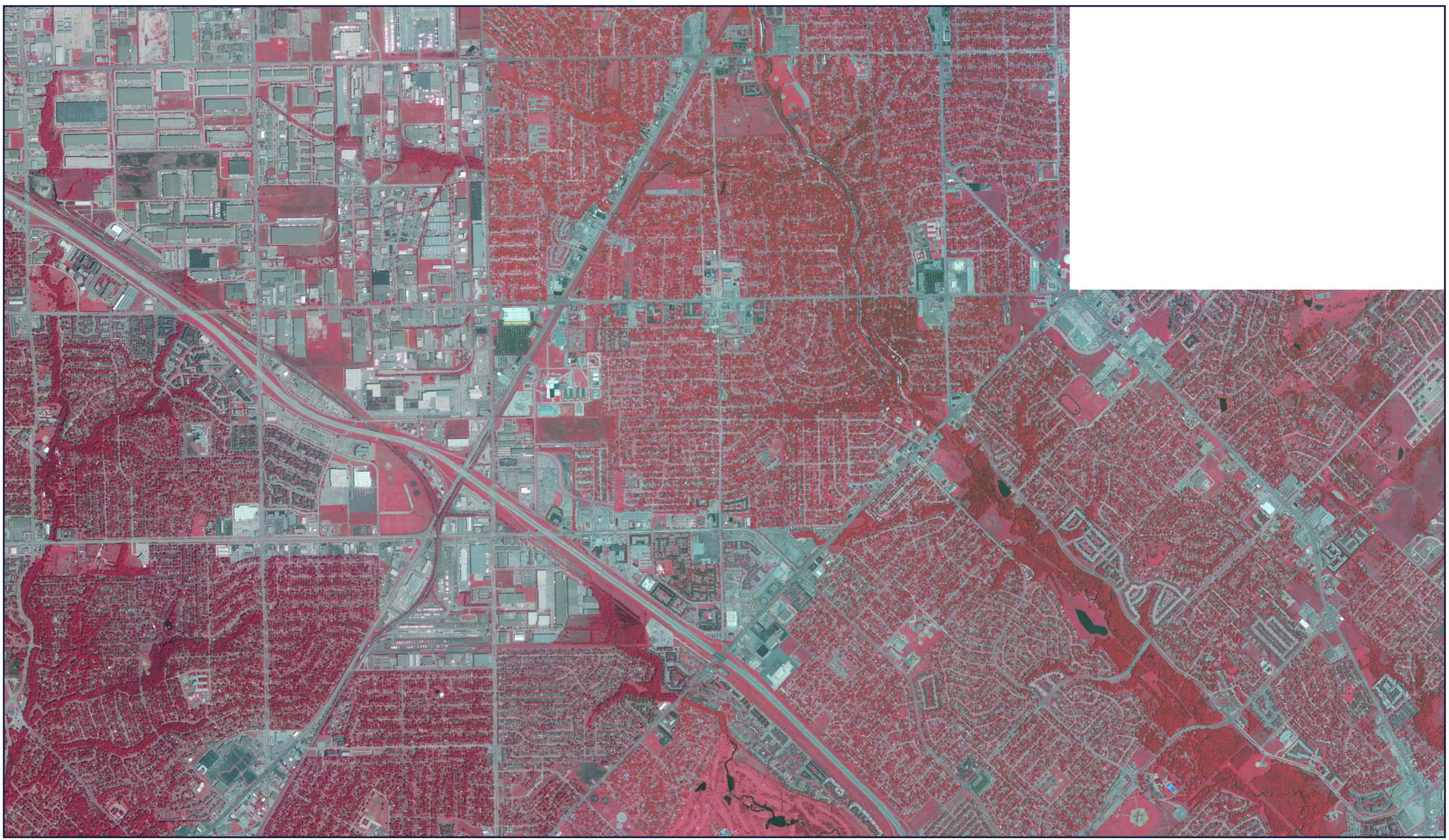

N
W E
S

JOB #: 72511 - 2/17/2014

SITE: *IH 635*
SOURCE: *USDA*
DATE: *2004*
COUNTY: *DALLAS, TX*
SCALE: *1" = 2,000'*

GeoSearch



N
W E
S

JOB #: 72511 - 2/17/2014

SITE: *IH 635*
SOURCE: *USDA*
DATE: *2004*
COUNTY: *DALLAS, TX*
SCALE: *1" = 2,000'*

GeoSearch



N
W E
S

JOB #: 72511 - 2/17/2014

SITE: *IH 635*
SOURCE: *USGS*
DATE: *1996*
COUNTY: *DALLAS, TX*
SCALE: *1" = 2,000'*

GeoSearch

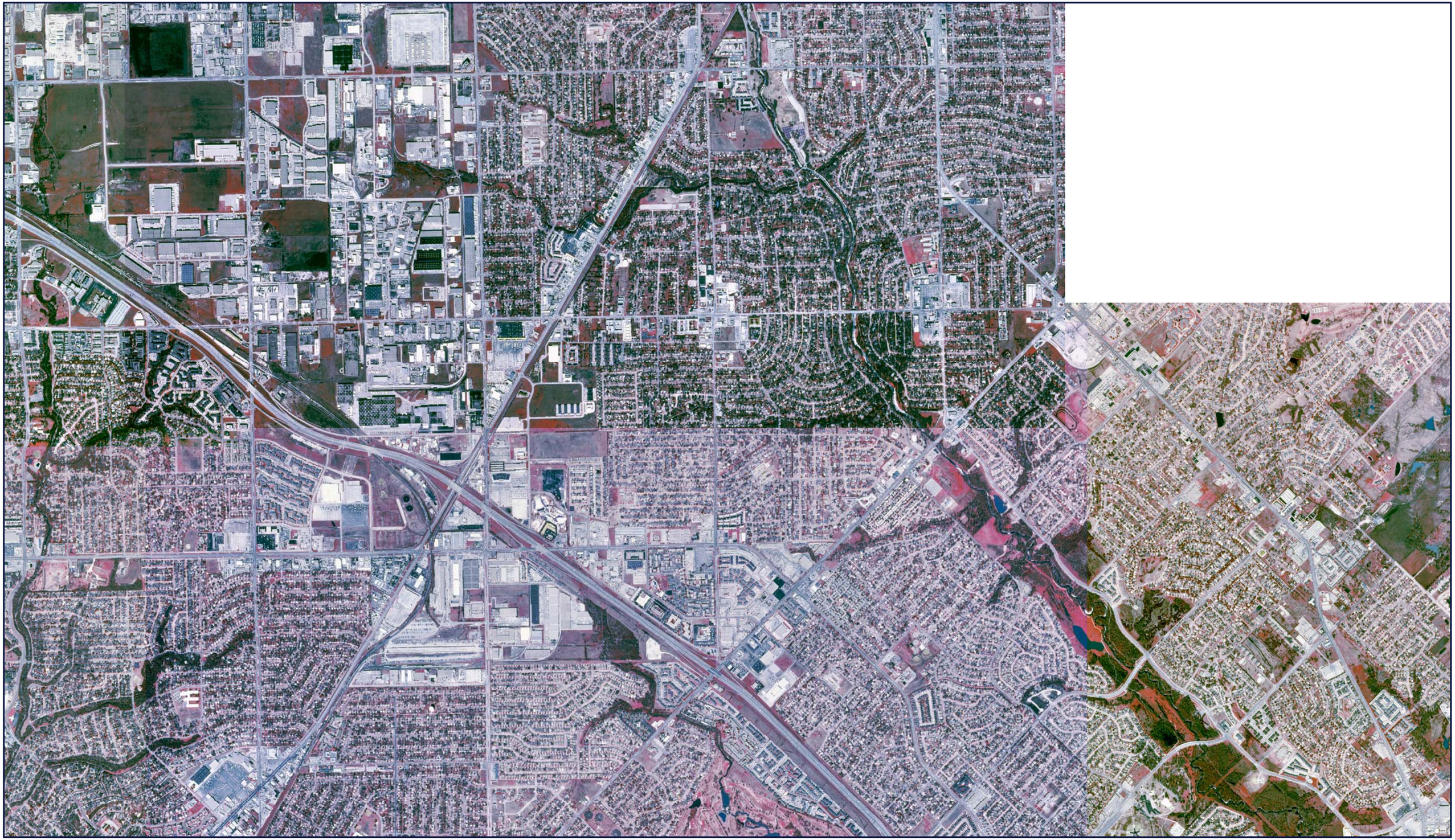

N
W E
S

JOB #: 72511 - 2/17/2014

SITE: *IH 635*
SOURCE: *USGS*
DATE: *1996*
COUNTY: *DALLAS, TX*
SCALE: *1" = 2,000'*

GeoSearch



N
W E
S

JOB #: 72511 - 2/17/2014

SITE: IH 635
SOURCE: USGS
DATE: 1996
COUNTY: DALLAS, TX
SCALE: 1" = 2,000'

GeoSearch

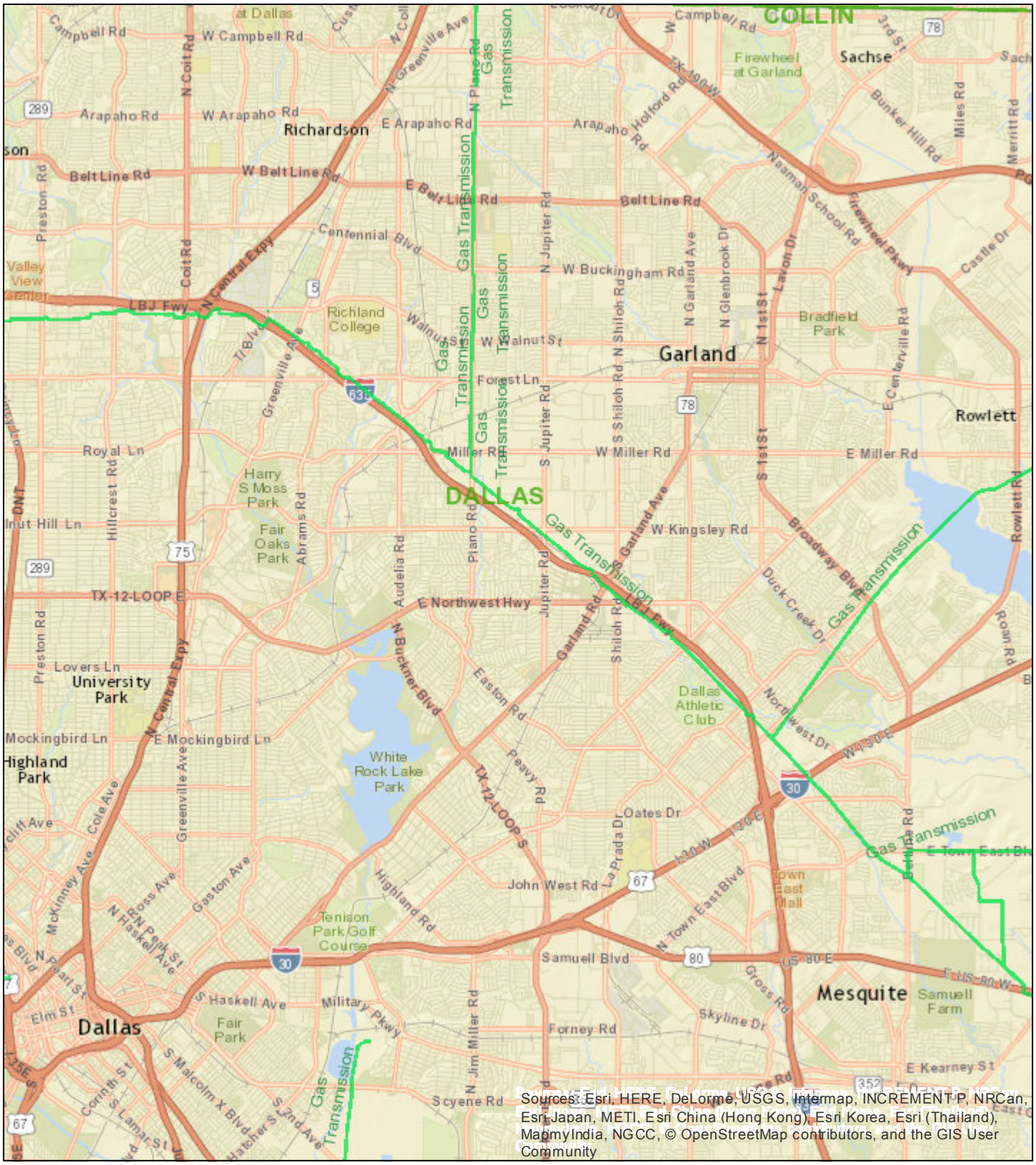

Existing Gas/Petroleum Pipeline within the Project Area

November 17, 2016

1 inch = 12,037 feet

0 1 2 3 4

Miles

0 6,500 13,000 26,000 39,000 52,000

Feet

PREPARED BY:

RAILROAD COMMISSION of TEXAS

P.O. BOX 12967
AUSTIN,TX 78711-2967

NOTICE/DISCLAIMER: Mapping data sets are provided for informational purposes only. These data sets are continuosly being updated and refined. Users are responsible for checking the accuracy, completeness, currency, and/or suitability of these data sets themselves. This is not a survey grade product and should not be used to define or establish survey boundaries.

Source: RRC Public GIS Viewer

GIS Identify Results - Pipeline Attributes

COUNTY_FIPS	113
OPERATOR	ATMOS ENERGY CORP., MID-TEX DIV.
COMMODITY	NATURAL GAS
COMMODITY DESCRIPTION	NATURAL GAS
SYSTEM TYPE	Gas Transmission
SYSTEM NAME	D
SUBSYSTEM NAME	D
DIAMETER	20
T4PERMIT	09421
T4PERMIT MILES	34.88
STATUS	In Service
INTERSTATE	No

GeoSearch
On time. On target. In touch.™

Radius Report

Satellite view

Target Property:

IH635
Dallas, Dallas County, Texas 75041

Prepared For:

Halff Associates-Richardson

Order #: 66091
Job #: 143479
Project #: 29875
Date: 04/27/2016

Table of Contents

Target Property Summary 1

Database Summary 2

Database Radius Summary 6

Radius Map 1 10

Radius2K1 Map 11

Ortho Map 12

Ortho1 Map 13

Topographic Map 14

Topographic1 Map 15

Located Sites Summary 16

Unlocated Sites Summary 1648

Environmental Records Definitions 1650

Unlocatable Report . . . . . See Attachment

Zip Report . . . . . See Attachment

Disclaimer

This report was designed by GeoSearch to meet or exceed the records search requirements of the All Appropriate Inquiries Rule (40 CFR §312.26) and the current version of the ASTM International E1527, Standard Practice for Environmental Site Assessments: Phase I Environmental Site Assessment Process or, if applicable, the custom requirements requested by the entity that ordered this report. The records and databases of records used to compile this report were collected from various federal,state and local governmental entities. It is the goal of GeoSearch to meet or exceed the 40 CFR §312.26 and E1527 requirements for updating records by using the best available technology. GeoSearch contacts the appropriate governmental entities on a recurring basis. Depending on the frequency with which a record source or database of records is updated by the governmental entity, the data used to prepare this report may be updated monthly, quarterly, semi-annually, or annually.

The information provided in this report was obtained from a variety of public sources. GeoSearch cannot ensure and makes no warranty or representation as to the accuracy, reliability, quality, errors occurring from data conversion or the customer's interpretation of this report. This report was made by GeoSearch for exclusive use by its clients only. Therefore, this report may not contain sufficient information for other purposes or parties. GeoSearch and its partners, employees, officers And independent contractors cannot be held liable For actual, incidental, consequential, special or exemplary damages suffered by a customer resulting directly or indirectly from any information provided by GeoSearch.

Target Property Summary

Target Property Information

IH635
Dallas, Texas 75041

Coordinates
Corridor

USGS Quadrangle
Mesquite, TX
White Rock Lake, TX
Addison, TX
Garland, TX

Geographic Coverage Information

County/Parish: Dallas (TX)
ZipCode(s):
Garland TX: 75041, 75042, 75043
Richardson TX: 75081
Mesquite TX: 75149, 75150
Dallas TX: 75218, 75228, 75230, 75231, 75238, 75240, 75243, 75251

Radon
* Target property is located in Radon Zone 3.
Zone 3 areas have a predicted average indoor radon screening level less than 2 pCi/L (picocuries per liter).

Database Summary

FEDERAL LISTING

Standard Environmental Records

Database	Acronym	Locatable	Unlocatable	Search Radius (miles)
EMERGENCY RESPONSE NOTIFICATION SYSTEM	ERNSTX	3	0	TP/AP
FEDERAL ENGINEERING INSTITUTIONAL CONTROL SITES	EC	0	0	TP/AP
LAND USE CONTROL INFORMATION SYSTEM	LUCIS	0	0	TP/AP
RCRA SITES WITH CONTROLS	RCRASC	0	0	TP/AP
NO LONGER REGULATED RCRA GENERATOR FACILITIES	NLRRCRAG	4	0	0.1250
RESOURCE CONSERVATION & RECOVERY ACT - GENERATOR FACILITIES	RCRAGR06	16	0	0.1250
RESOURCE CONSERVATION & RECOVERY ACT - NON-GENERATOR FACILITIES	RCRANGR06	50	0	0.1250
BROWNFIELDS MANAGEMENT SYSTEM	BF	0	0	0.5000
DELISTED NATIONAL PRIORITIES LIST	DNPL	0	0	0.5000
NO LONGER REGULATED RCRA NON-CORRACTS TSD FACILITIES	NLRRCRAT	0	0	0.5000
RESOURCE CONSERVATION & RECOVERY ACT - NON-CORRACTS TREATMENT, STORAGE & DISPOSAL FACILITIES	RCRAT	1	0	0.5000
SUPERFUND ENTERPRISE MANAGEMENT SYSTEM	SEMS	1	0	0.5000
SUPERFUND ENTERPRISE MANAGEMENT SYSTEM ARCHIVED SITE INVENTORY	SEMSARCH	5	0	0.5000
NATIONAL PRIORITIES LIST	NPL	0	0	1.0000
NO LONGER REGULATED RCRA CORRECTIVE ACTION FACILITIES	NLRRCRAC	0	0	1.0000
PROPOSED NATIONAL PRIORITIES LIST	PNPL	0	0	1.0000
RESOURCE CONSERVATION & RECOVERY ACT - CORRECTIVE ACTION FACILITIES	RCRAC	2	0	1.0000
RESOURCE CONSERVATION & RECOVERY ACT - SUBJECT TO CORRECTIVE ACTION FACILITIES	RCRASUBC	1	0	1.0000

SUB-TOTAL		83	0	

Additional Environmental Records

Database	Acronym	Locatable	Unlocatable	Search Radius (miles)
AEROMETRIC INFORMATION RETRIEVAL SYSTEM / AIR FACILITY SUBSYSTEM	AIRSAFS	0	0	TP/AP
BIENNIAL REPORTING SYSTEM	BRS	0	0	TP/AP
CERCLIS LIENS	SFLIENS	0	0	TP/AP
CLANDESTINE DRUG LABORATORY LOCATIONS	CDL	0	0	TP/AP
EPA DOCKET DATA	DOCKETS	0	0	TP/AP
FACILITY REGISTRY SYSTEM	FRSTX	6	0	TP/AP

Database Summary

Database	Acronym	Locatable	Unlocatable	Search Radius (miles)
HAZARDOUS MATERIALS INCIDENT REPORTING SYSTEM	HMIRSR06	1	0	TP/AP
INTEGRATED COMPLIANCE INFORMATION SYSTEM (FORMERLY DOCKETS)	ICIS	0	0	TP/AP
INTEGRATED COMPLIANCE INFORMATION SYSTEM NATIONAL POLLUTANT DISCHARGE ELIMINATION SYSTEM	ICISNPDES	0	0	TP/AP
MATERIAL LICENSING TRACKING SYSTEM	MLTS	0	0	TP/AP
NATIONAL POLLUTANT DISCHARGE ELIMINATION SYSTEM	NPDESR06	0	0	TP/AP
PCB ACTIVITY DATABASE SYSTEM	PADS	0	0	TP/AP
PERMIT COMPLIANCE SYSTEM	PCSR06	0	0	TP/AP
SECTION SEVEN TRACKING SYSTEM	SSTS	0	0	TP/AP
TOXIC SUBSTANCE CONTROL ACT INVENTORY	TSCA	0	0	TP/AP
TOXICS RELEASE INVENTORY	TRI	0	0	TP/AP
HISTORICAL GAS STATIONS	HISTPST	0	0	0.2500
OPEN DUMP INVENTORY	ODI	0	0	0.5000
DEPARTMENT OF DEFENSE SITES	DOD	0	0	1.0000
FORMERLY USED DEFENSE SITES	FUDS	0	0	1.0000
RECORD OF DECISION SYSTEM	RODS	0	0	1.0000

SUB-TOTAL		7	0	

Database Summary

STATE (TX) LISTING

Standard Environmental Records

Database	Acronym	Locatable	Unlocatable	Search Radius (miles)
STATE INSTITUTIONAL/ENGINEERING CONTROL SITES	SIEC01	0	0	TP/AP
DRY CLEANER REGISTRATION DATABASE	DCR	14	0	0.2500
PETROLEUM STORAGE TANKS	PST	114	0	0.2500
BROWNFIELDS SITE ASSESSMENTS	BSA	0	0	0.5000
CLOSED & ABANDONED LANDFILL INVENTORY	CALF	1	0	0.5000
LEAKING PETROLEUM STORAGE TANKS	LPST	84	1	0.5000
MUNICIPAL SOLID WASTE LANDFILL SITES	MSWLF	1	0	0.5000
RADIOACTIVE WASTE SITES	RWS	0	0	0.5000
RAILROAD COMMISSION VCP AND BROWNFIELD SITES	RRCVCP	0	0	0.5000
VOLUNTARY CLEANUP PROGRAM SITES	VCP	19	0	0.5000
INDUSTRIAL AND HAZARDOUS WASTE CORRECTIVE ACTION SITES	IHWCA	29	0	1.0000
STATE SUPERFUND SITES	SF	0	0	1.0000

SUB-TOTAL		262	1	

Additional Environmental Records

Database	Acronym	Locatable	Unlocatable	Search Radius (miles)
GROUNDWATER CONTAMINATION CASES	GWCC	1	0	TP/AP
HISTORIC GROUNDWATER CONTAMINATION CASES	HISTGWCC	0	0	TP/AP
MUNICIPAL SETTING DESIGNATIONS	MSD	0	0	TP/AP
NOTICE OF VIOLATIONS	NOV	1	0	TP/AP
SPILLS LISTING	SPILLS	3	0	TP/AP
TCEQ LIENS	LIENS	0	0	TP/AP
TIER I I CHEMICAL REPORTING PROGRAM FACILITIES	TIERII	0	0	TP/AP
INDUSTRIAL AND HAZARDOUS WASTE SITES	IHW	88	1	0.2500
PERMITTED INDUSTRIAL HAZARDOUS WASTE SITES	PIHW	0	0	0.2500
AFFECTED PROPERTY ASSESSMENT REPORTS	APAR	15	0	0.5000
DRY CLEANER REMEDIATION PROGRAM SITES	DCRPS	3	0	0.5000
INNOCENT OWNER / OPERATOR DATABASE	IOP	9	0	0.5000
RECYCLING FACILITIES	WMRF	0	0	0.5000

SUB-TOTAL		120	1	

Database Summary

TRIBAL LISTING

Standard Environmental Records

Database	Acronym	Locatable	Unlocatable	Search Radius (miles)
UNDERGROUND STORAGE TANKS ON TRIBAL LANDS	USTR06	0	0	0.2500
LEAKING UNDERGROUND STORAGE TANKS ON TRIBAL LANDS	LUSTR06	0	0	0.5000
OPEN DUMP INVENTORY ON TRIBAL LANDS	ODINDIAN	0	0	0.5000
SUB-TOTAL		0	0	

Additional Environmental Records

Database	Acronym	Locatable	Unlocatable	Search Radius (miles)
INDIAN RESERVATIONS	INDIANRES	0	0	1.0000
SUB-TOTAL		0	0	

TOTAL		472	2	

Database Radius Summary

FEDERAL LISTING

*Standard environmental records are displayed in **bold**.*

Acronym	Search Radius (miles)	TP/AP (0 - 0.02)	1/8 Mile (> TP/AP)	1/4 Mile (> 1/8)	1/2 Mile (> 1/4)	1 Mile (> 1/2)	> 1 Mile	Total
AIRSAFS	0.0200	0	NS	NS	NS	NS	NS	0
BRS	0.0200	0	NS	NS	NS	NS	NS	0
CDL	0.0200	0	NS	NS	NS	NS	NS	0
DOCKETS	0.0200	0	NS	NS	NS	NS	NS	0
EC	**0.0200**	**0**	**NS**	**NS**	**NS**	**NS**	**NS**	**0**
ERNSTX	**0.0200**	**3**	**NS**	**NS**	**NS**	**NS**	**NS**	**3**
FRSTX	0.0200	6	NS	NS	NS	NS	NS	6
HMIRSR06	0.0200	1	NS	NS	NS	NS	NS	1
ICIS	0.0200	0	NS	NS	NS	NS	NS	0
ICISNPDES	0.0200	0	NS	NS	NS	NS	NS	0
LUCIS	**0.0200**	**0**	**NS**	**NS**	**NS**	**NS**	**NS**	**0**
MLTS	0.0200	0	NS	NS	NS	NS	NS	0
NPDESR06	0.0200	0	NS	NS	NS	NS	NS	0
PADS	0.0200	0	NS	NS	NS	NS	NS	0
PCSR06	0.0200	0	NS	NS	NS	NS	NS	0
RCRASC	**0.0200**	**0**	**NS**	**NS**	**NS**	**NS**	**NS**	**0**
SFLIENS	0.0200	0	NS	NS	NS	NS	NS	0
SSTS	0.0200	0	NS	NS	NS	NS	NS	0
TRI	0.0200	0	NS	NS	NS	NS	NS	0
TSCA	0.0200	0	NS	NS	NS	NS	NS	0
NLRRCRAG	**0.1250**	**1**	**3**	**NS**	**NS**	**NS**	**NS**	**4**
RCRAGR06	**0.1250**	**0**	**16**	**NS**	**NS**	**NS**	**NS**	**16**
RCRANGR06	**0.1250**	**3**	**45**	**NS**	**NS**	**NS**	**NS**	**48**
HISTPST	0.2500	0	0	0	NS	NS	NS	0
BF	**0.5000**	**0**	**0**	**0**	**0**	**NS**	**NS**	**0**
DNPL	**0.5000**	**0**	**0**	**0**	**0**	**NS**	**NS**	**0**
NLRRCRAT	**0.5000**	**0**	**0**	**0**	**0**	**NS**	**NS**	**0**
ODI	0.5000	0	0	0	0	NS	NS	0
RCRAT	**0.5000**	**0**	**1**	**0**	**0**	**NS**	**NS**	**1**
SEMS	**0.5000**	**0**	**0**	**0**	**1**	**NS**	**NS**	**1**
SEMSARCH	**0.5000**	**0**	**1**	**0**	**4**	**NS**	**NS**	**5**
DOD	1.0000	0	0	0	0	0	NS	0
FUDS	1.0000	0	0	0	0	0	NS	0
NLRRCRAC	**1.0000**	**0**	**0**	**0**	**0**	**0**	**NS**	**0**
NPL	**1.0000**	**0**	**0**	**0**	**0**	**0**	**NS**	**0**

Database Radius Summary

Acronym	Search Radius (miles)	TP/AP (0 - 0.02)	1/8 Mile (> TP/AP)	1/4 Mile (> 1/8)	1/2 Mile (> 1/4)	1 Mile (> 1/2)	> 1 Mile	Total
PNPL	**1.0000**	**0**	**0**	**0**	**0**	**0**	**NS**	**0**
RCRAC	**1.0000**	**0**	**0**	**0**	**0**	**2**	**NS**	**2**
RCRASUBC	**1.0000**	**0**	**1**	**0**	**0**	**0**	**NS**	**1**
RODS	*1.0000*	*0*	*0*	*0*	*0*	*0*	*NS*	*0*
SUB-TOTAL		*14*	*67*	*0*	*5*	*2*	*0*	*88*

Database Radius Summary

STATE (TX) LISTING

*Standard environmental records are displayed in **bold**.*

Acronym	Search Radius (miles)	TP/AP (0 - 0.02)	1/8 Mile (> TP/AP)	1/4 Mile (> 1/8)	1/2 Mile (> 1/4)	1 Mile (> 1/2)	> 1 Mile	Total
GWCC	0.0200	1	NS	NS	NS	NS	NS	1
HISTGWCC	0.0200	0	NS	NS	NS	NS	NS	0
LIENS	0.0200	0	NS	NS	NS	NS	NS	0
MSD	0.0200	0	NS	NS	NS	NS	NS	0
NOV	0.0200	1	NS	NS	NS	NS	NS	1
SIEC01	**0.0200**	**0**	**NS**	**NS**	**NS**	**NS**	**NS**	**0**
SPILLS	0.0200	3	NS	NS	NS	NS	NS	3
TIERII	0.0200	0	NS	NS	NS	NS	NS	0
DCR	**0.2500**	**0**	**4**	**10**	**NS**	**NS**	**NS**	**14**
IHW	0.2500	2	58	28	NS	NS	NS	88
PIHW	0.2500	0	0	0	NS	NS	NS	0
PST	**0.2500**	**0**	**78**	**36**	**NS**	**NS**	**NS**	**114**
APAR	0.5000	0	6	2	7	NS	NS	15
BSA	**0.5000**	**0**	**0**	**0**	**0**	**NS**	**NS**	**0**
CALF	**0.5000**	**0**	**1**	**0**	**0**	**NS**	**NS**	**1**
DCRPS	0.5000	0	0	1	2	NS	NS	3
IOP	0.5000	0	5	2	2	NS	NS	9
LPST	**0.5000**	**1**	**42**	**14**	**27**	**NS**	**NS**	**84**
MSWLF	**0.5000**	**0**	**0**	**1**	**0**	**NS**	**NS**	**1**
RRCVCP	**0.5000**	**0**	**0**	**0**	**0**	**NS**	**NS**	**0**
RWS	**0.5000**	**0**	**0**	**0**	**0**	**NS**	**NS**	**0**
VCP	**0.5000**	**0**	**5**	**4**	**10**	**NS**	**NS**	**19**
WMRF	0.5000	0	0	0	0	NS	NS	0
IHWCA	**1.0000**	**1**	**8**	**1**	**5**	**14**	**NS**	**29**
SF	**1.0000**	**0**	**0**	**0**	**0**	**0**	**NS**	**0**

SUB-TOTAL		9	207	99	53	14	0	382

Database Radius Summary

TRIBAL LISTING

*Standard environmental records are displayed in **bold**.*

Acronym	Search Radius (miles)	TP/AP (0 - 0.02)	1/8 Mile (> TP/AP)	1/4 Mile (> 1/8)	1/2 Mile (> 1/4)	1 Mile (> 1/2)	> 1 Mile	Total
USTR06	**0.2500**	**0**	**0**	**0**	**NS**	**NS**	**NS**	**0**
LUSTR06	**0.5000**	**0**	**0**	**0**	**0**	**NS**	**NS**	**0**
ODINDIAN	**0.5000**	**0**	**0**	**0**	**0**	**NS**	**NS**	**0**
INDIANRES	1.0000	0	0	0	0	0	NS	0
SUB-TOTAL		0	0	0	0	0	0	0
TOTAL		23	274	99	58	16	0	470

NOTES:
NS = NOT SEARCHED
TP/AP = TARGET PROPERTY/ADJACENT PROPERTY

RADIUS MAP

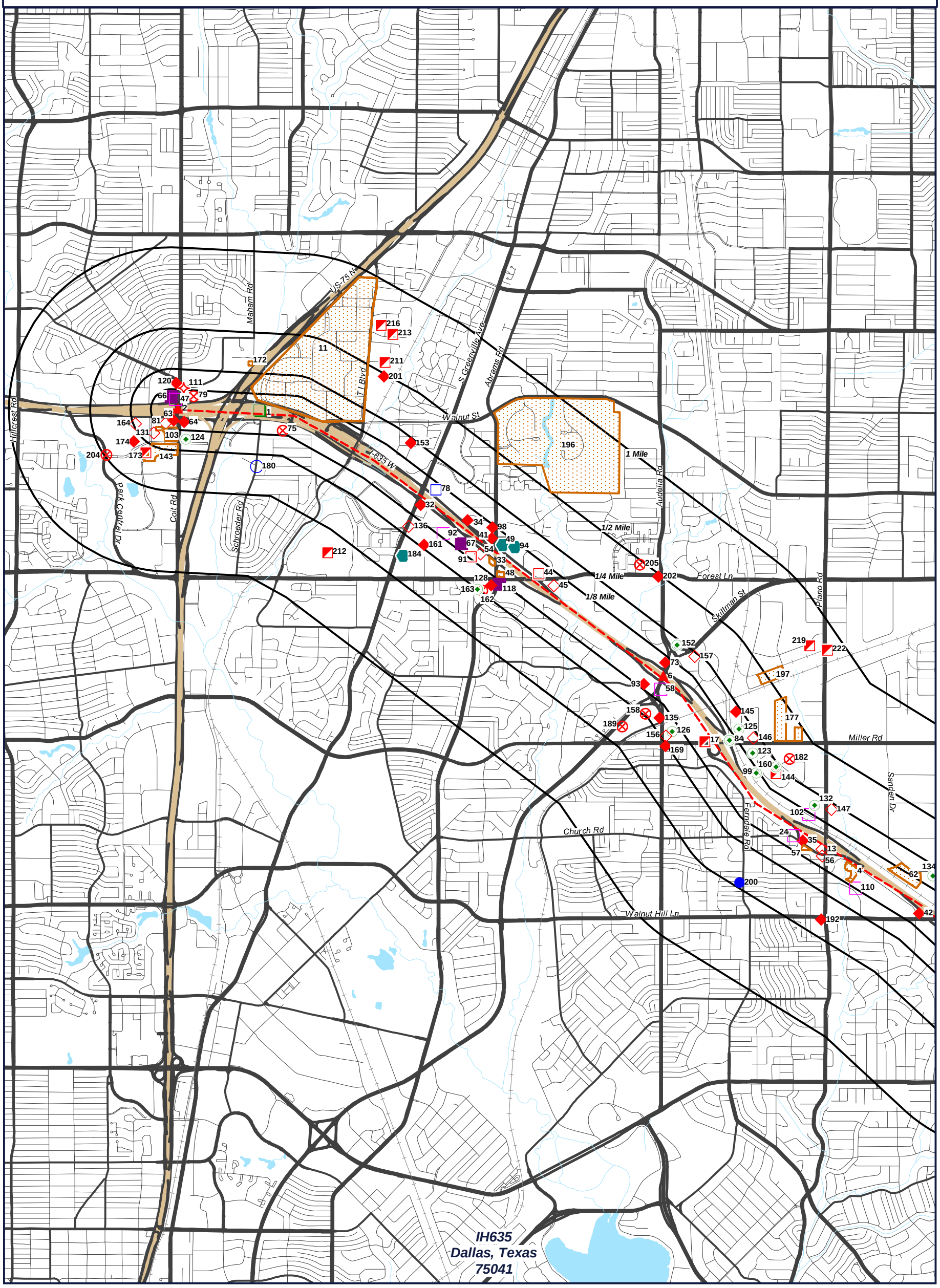

Target Property (TP)

FRSTX	NLRRCRAG	LPST	DCR	SEMSARCH
SPILLS	GWCC	IHWCA	IOP	SEMS
RCRANGR06	ERNSTX	RCRAGR06	VCP	RCRAC
FRSTX	APAR	IHW	NLRRCRAG	RCRAC
RCRANGR06	PST	IOP	CALF	
IHW	VCP	RCRASUBC	APAR	
IHWCA	RCRAGR06	RCRAT	MSWLF	
LPST	PST	SEMSARCH	DCRPS	

N W E S

0' 1600' 3200' 4800'

SCALE: 1" = 3200'

GeoSearch www.geo-search.com - phone: 866-396-0042 - fax: 512-472-9967

JOB #: 143479 - 4/27/2016

RADIUS MAP

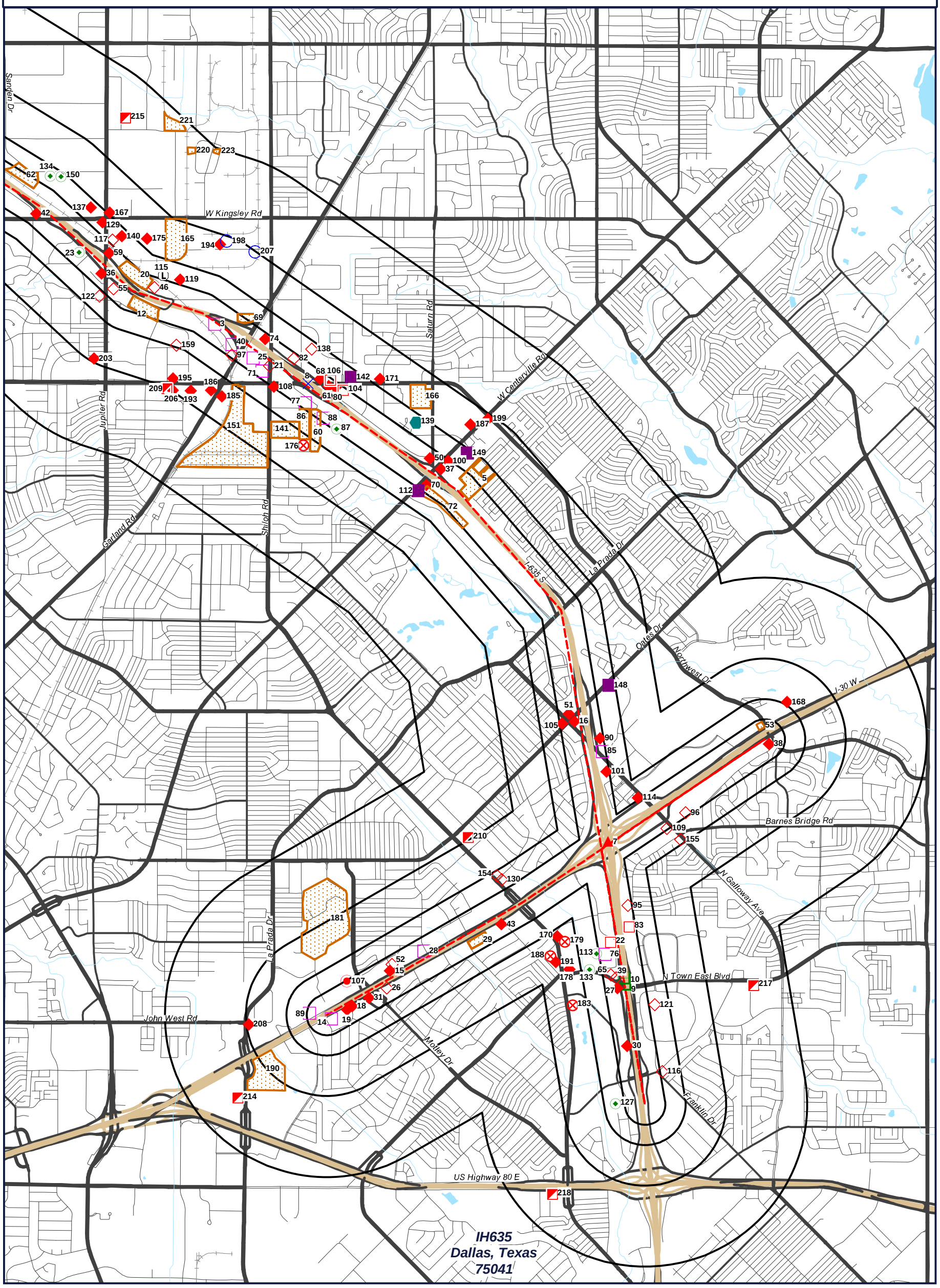

Target Property (TP)

FRSTX	NLRRCRAG	LPST	DCR	SEMSARCH
SPILLS	GWCC	IHWCA	IOP	SEMS
RCRANGR06	ERNSTX	RCRAGR06	VCP	RCRAC
FRSTX	APAR	IHW	NLRRCRAG	RCRAC
RCRANGR06	PST	IOP	CALF	
IHW	VCP	RCRASUBC	APAR	
IHWCA	RCRAGR06	RCRAT	MSWLF	
LPST	PST	SEMSARCH	DCRPS	

N W E S

0' 1600' 3200' 4800'

SCALE: 1" = 3200'

GeoSearch www.geo-search.com - phone: 866-396-0042 - fax: 512-472-9967

JOB #: 143479 - 4/27/2016

ORTHOPHOTO MAP

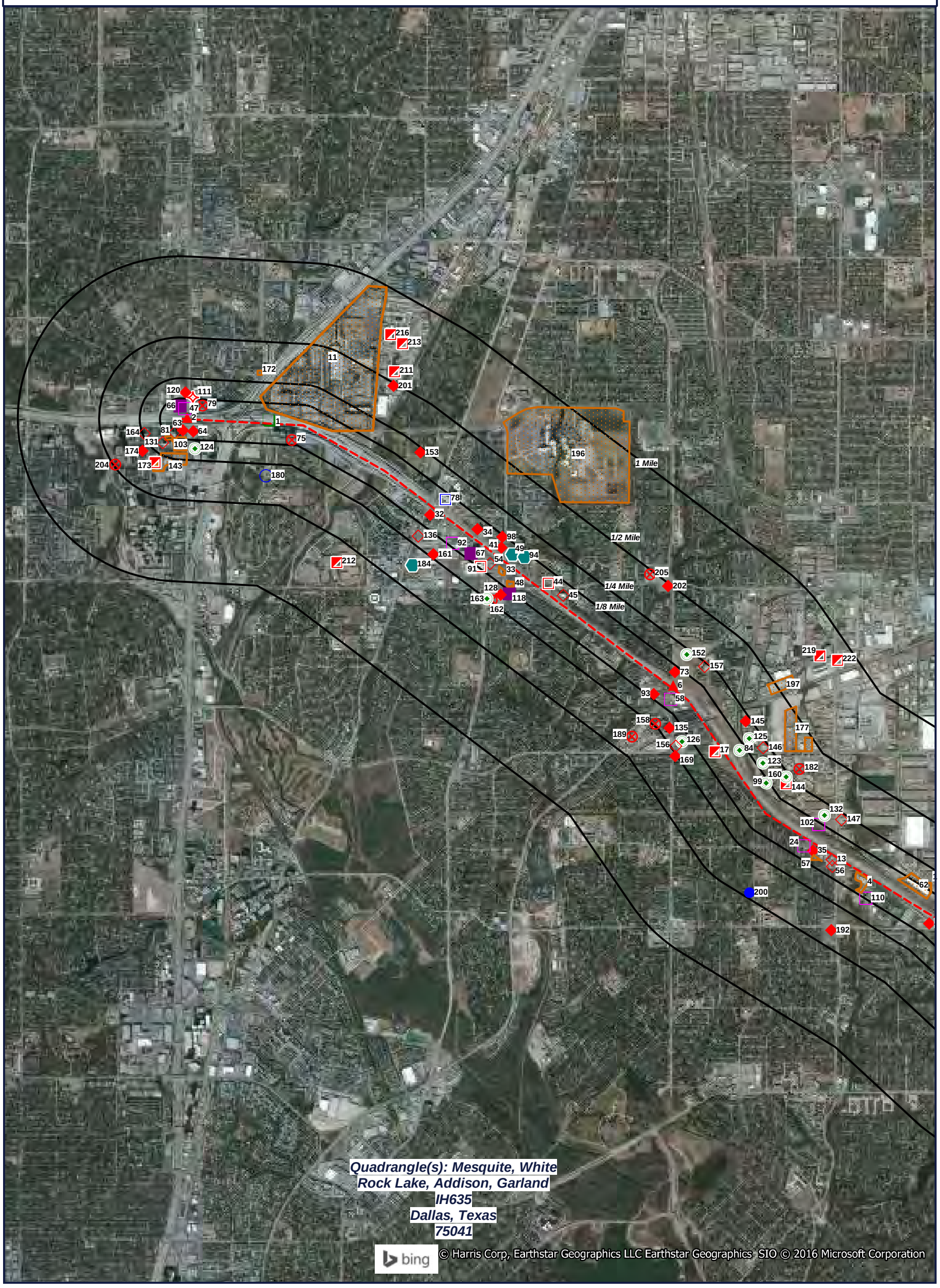

Target Property (TP)

FRSTX	NLRRCRAG	LPST	DCR	SEMSARCH
SPILLS	GWCC	IHWCA	IOP	SEMS
RCRANGR06	ERNSTX	RCRAGR06	VCP	RCRAC
FRSTX	APAR	IHW	NLRRCRAG	RCRAC
RCRANGR06	PST	IOP	CALF	
IHW	VCP	RCRASUBC	APAR	
IHWCA	RCRAGR06	RCRAT	MSWLF	
LPST	PST	SEMSARCH	DCRPS	

N W E S

0' 1600' 3200' 4800'

SCALE: 1" = 3200'

GeoSearch www.geo-search.com - phone: 866-396-0042 - fax: 512-472-9967

JOB #: 143479 - 4/27/2016

ORTHOPHOTO MAP

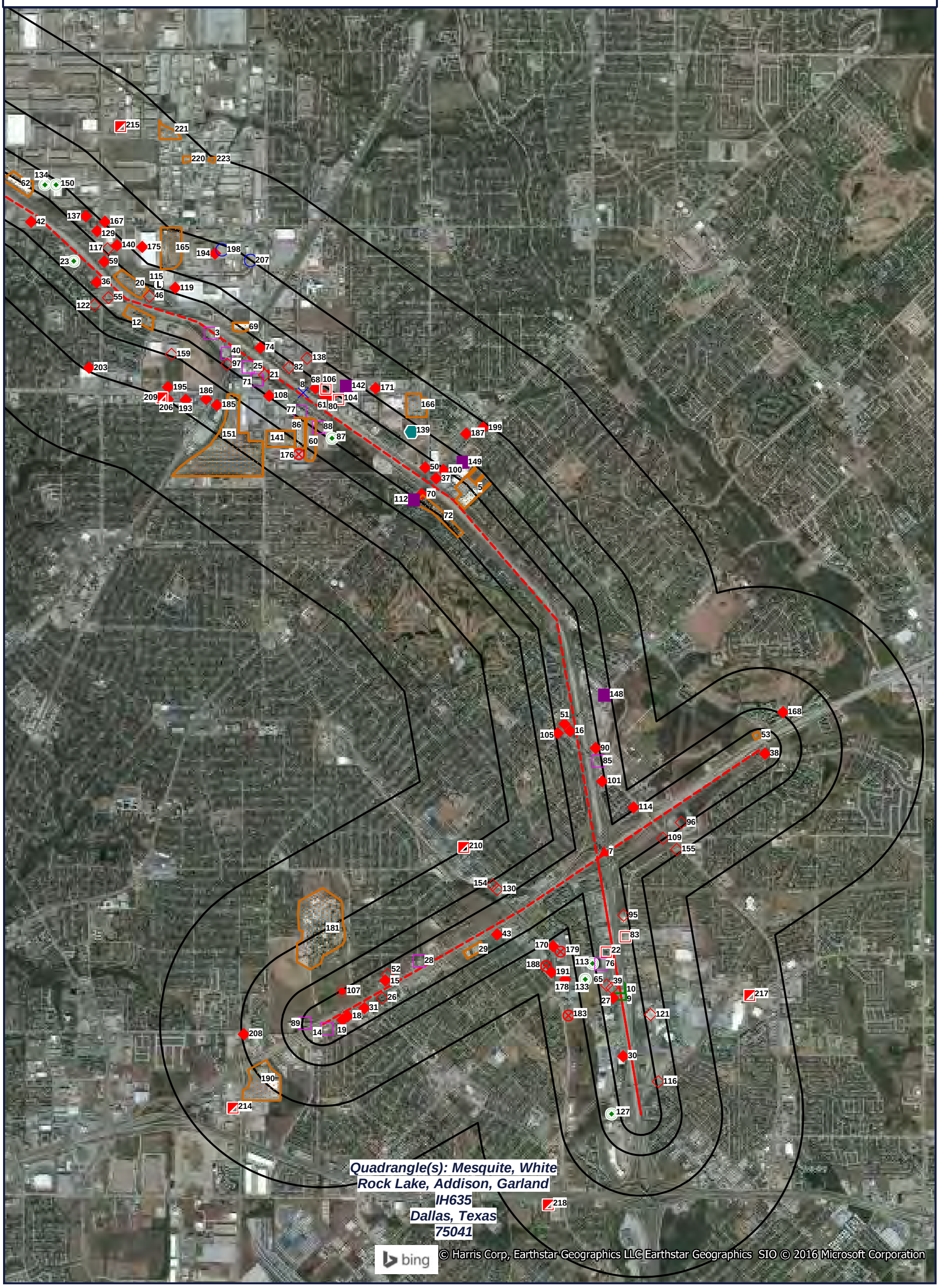

Target Property (TP)

FRSTX	NLRRCRAG	LPST	DCR	SEMSARCH
SPILLS	GWCC	IHWCA	IOP	SEMS
RCRANGR06	ERNSTX	RCRAGR06	VCP	RCRAC
FRSTX	APAR	IHW	NLRRCRAG	RCRAC
RCRANGR06	PST	IOP	CALF	
IHW	VCP	RCRASUBC	APAR	
IHWCA	RCRAGR06	RCRAT	MSWLF	
LPST	PST	SEMSARCH	DCRPS	

N W E S

0' 1600' 3200' 4800'

SCALE: 1" = 3200'

GeoSearch www.geo-search.com - phone: 866-396-0042 - fax: 512-472-9967

JOB #: 143479 - 4/27/2016

TOPOGRAPHIC MAP

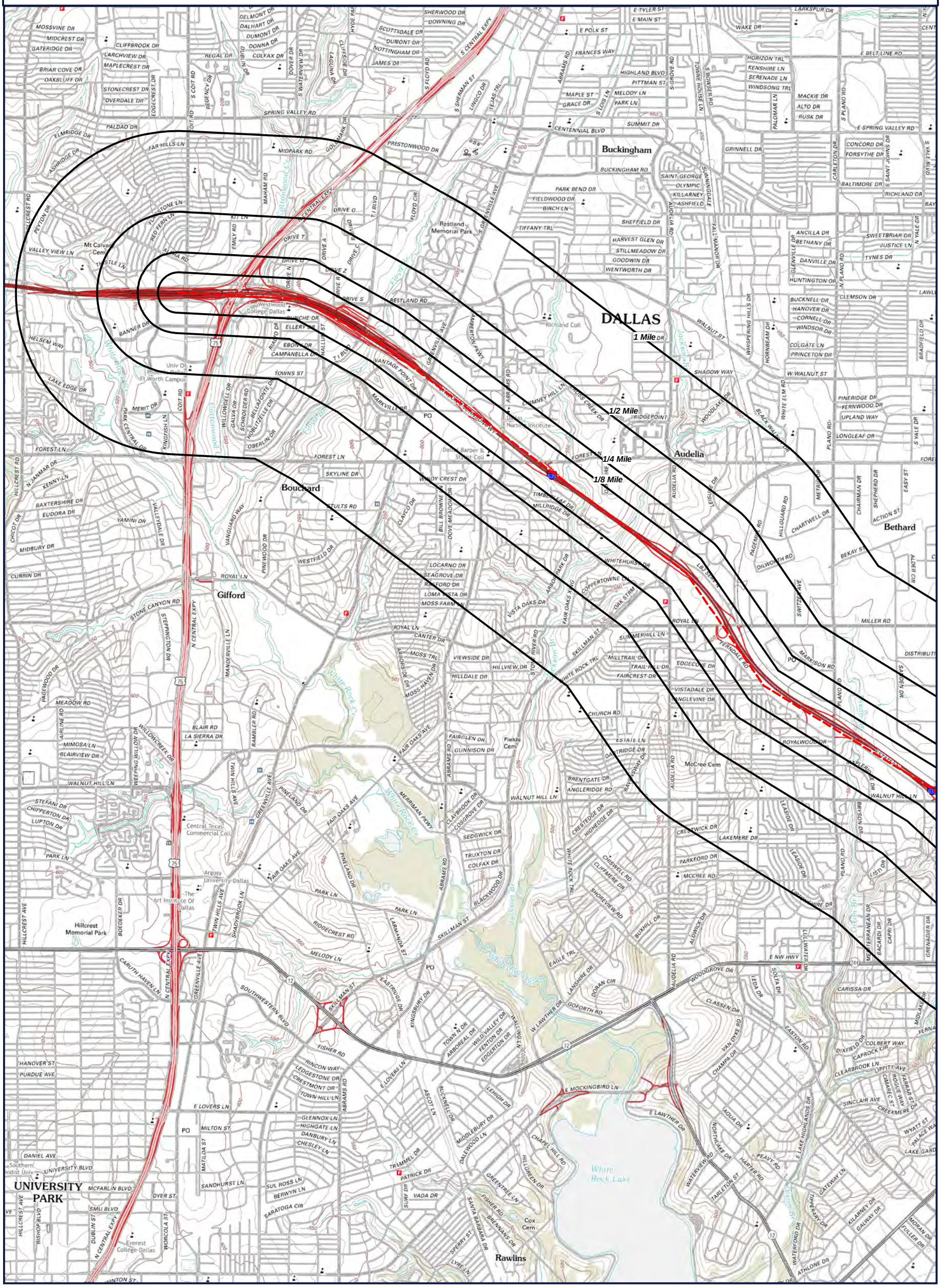

Target Property (TP)

Quadrangle(s): Mesquite, White Rock Lake, Addison, Garland
Source: USGS, 11/06/2012
IH635
Dallas, Texas
75041

N
W E
S

0' 1600' 3200' 4800'
SCALE: 1" = 3200'

GeoSearch *www.geo-search.com - phone: 866-396-0042 - fax: 512-472-9967*

JOB #: 143479 - 4/27/2016

TOPOGRAPHIC MAP

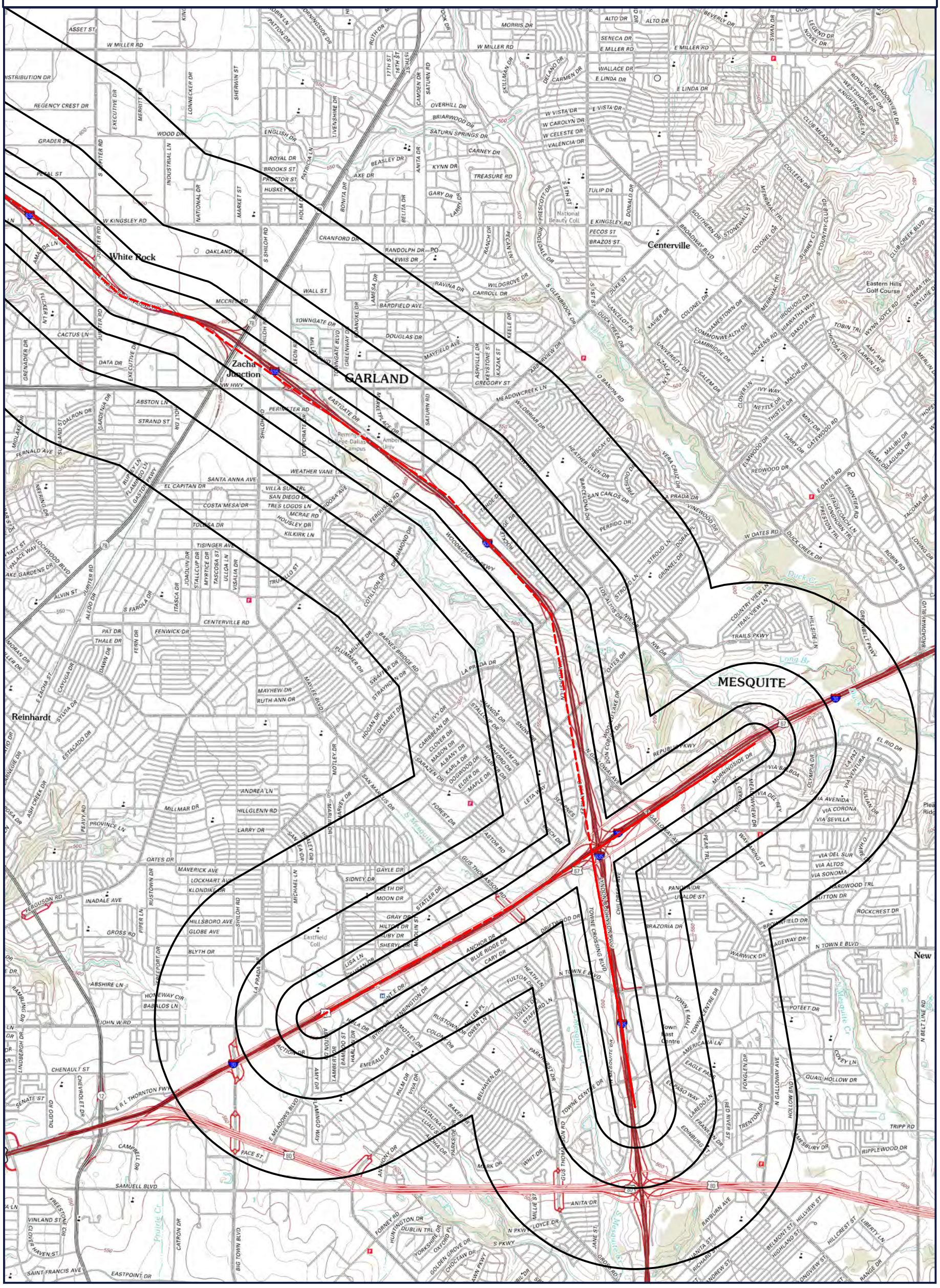

Target Property (TP)

Quadrangle(s): Mesquite, White Rock Lake, Addison, Garland
Source: USGS, 11/06/2012
IH635
Dallas, Texas
75041

GeoSearch *www.geo-search.com - phone: 866-396-0042 - fax: 512-472-9967*

JOB #: 143479 - 4/27/2016

Located Sites Summary

*NOTE: Standard environmental records are displayed in **bold**.*

Map ID#	Database Name	Site ID#	Distance From Site	Site Name	Address	PAGE #
1	FRSTX	110033743386	0.01 mi. NW (53 ft.)	IH635 E SERVICE ROAD W OF SCHROEDER RD	CONSTRUCTION ZONE ALONG E SERVICE ROAD OF IH635E, DALLAS, TX 75243	36
2	SPILLS	10/29/89001A	0.01 mi. NW (53 ft.)		IH-635 AT COIT ROAD, TX	37
3	NOV	RN102535382	0.02 mi. W (106 ft.)	HERBS PAINT AND BODY	12101 SELF PLAZA DRIVE, DALLAS, TX 75218	38
3	FRSTX	110000842606	0.02 mi. W (106 ft.)	HERBS PAINT AND BODY	12101 SELF PLAZA DR, DALLAS, TX 75218	39
3	***RCRANGR06***	***TXD981150386***	***0.02 mi. W (106 ft.)***	***HERBS PAINT & BODY SHOP 1***	***12101 SELF PLAZA DR, DALLAS, TX 75218***	***40***
3	IHW	68308	0.02 mi. W (106 ft.)	HERBS PAINT & BODY SHOP 1	12101 SELF PLAZA DR, DALLAS, TX 75218	42
4	FRSTX	110005179582	0.02 mi. W (106 ft.)	SERVICE KING COLLISION REPAIR CENTER	10841 ESTATE LANE, DALLAS, TX 75238	44
4	***RCRANGR06***	***TXR000024083***	***0.02 mi. W (106 ft.)***	***SERVICE KING PAINT AND BODY INC***	***10841 ESTATE LANE, DALLAS, TX 75238***	***45***
4	IHW	85296	0.02 mi. W (106 ft.)	SERVICE KING COLLISION REPAIR CENTER	10841 ESTATE LN, DALLAS, TX 75238	47
5	***IHWCA***	***T3076***	***0.02 mi. N (106 ft.)***	***TARGET STORE T0014 GARLAND***	***1122 W CENTERVILLE RD, GARLAND, TX 75041***	***48***
5	***LPST***	***119106***	***0.02 mi. N (106 ft.)***	***TARGET STORE T 0014***	***1122 W CENTERVILLE RD, GARLAND, TX 75041***	***49***
5	FRSTX	110024443994	0.02 mi. N (106 ft.)	TARGET NO 0014	1122 W CENTERVILLE RD, GARLAND, TX 75041	50
5	***NLRRCRAG***	***TXR000067306***	***0.02 mi. N (106 ft.)***	***TARGET NO 0014***	***1122 W CENTERVILLE RD, GARLAND, TX 75041***	***51***
5	***RCRANGR06***	***TXR000067306***	***0.02 mi. N (106 ft.)***	***TARGET NO 0014***	***1122 W CENTERVILLE RD, GARLAND, TX 75041***	***53***
5	GWCC	119106	0.02 mi. N (106 ft.)	TARGET STORE T 0014	1122 W CENTERVILLE RD, GARLAND, TX	55
6	SPILLS	4/17/01001	0.02 mi. N (106 ft.)		IH635 AND SKILLMAN, DALLAS, TX	56
7	SPILLS	21339	0.02 mi. N (106 ft.)		INTERSECTION OF IH30 AND IH635, ANY DIRECTION, MESQUITE, TX 75150	57
8	***ERNSTX***	***255866***	***0.02 mi. N (106 ft.)***		***INTERSTATE 635 AND NW HWY, DALLAS, TX***	***58***
8	***ERNSTX***	***255789***	***0.02 mi. N (106 ft.)***		***INTERSTATE 635 AND NW HWY, DALLAS, TX 75214***	***59***
8	HMIRSR06	1994091074	0.02 mi. N (106 ft.)		I-635 AND NW HWY, DALLAS, TX	60
8	***ERNSTX***	***577266***	***0.02 mi. N (106 ft.)***	***NORTH WEST HWY AND 635***	***GARLAND, TX***	***61***
9	FRSTX	110035252419	0.02 mi. SE (106 ft.)	TXDOT DAL 237402110 SEAO	ON IH 635 FROM NORTH OF TOWN EAST BLVD TO US 80, MESQUITE, TX 75150	62
10	FRSTX	110034400583	0.02 mi. SE (106 ft.)	MCCARTHY BUILDING IH635 IMD635-6 389	ON IH635 BEGIN AT STA 1021 93.57 END AT STA 1117 6, MESQUITE, TX 75150	63

11	APAR	374	0.03 mi. N (158 ft.)	TEXAS INSTRUMENTS - CENTRAL EX	13500 N CENTRAL EXPY, DALLAS, TX 75243	64
11	IHW	85170	0.03 mi. N (158 ft.)	RAYTHEON DALLAS NORTH CENTRAL EXPRESSWAY SITE	13510 N CENTRAL EXPY, DALLAS, TX 75243	65
11	IHW	40253	0.03 mi. N (158 ft.)	TI TRANSPORTATION	13500 N CENTRAL EXPY, DALLAS, TX 75243	78
11	IHW	30555	0.03 mi. N (158 ft.)	TEXAS INSTRUMENTS DALLAS N CENTRAL EXPRESSWAY SITE	13500 N CENTRAL EXPY, DALLAS, TX 75243	79
11	IHW	85241	0.03 mi. N (158 ft.)	AIR LIQUIDE ELECTRONICS DALLAS CHEMICAL CENTER	13546 N CENTRAL EXPY, DALLAS, TX 75243	113
11	IHW	85437	0.03 mi. N (158 ft.)	TRIQUINT SEMICONDUCTOR TEXAS DALLAS	13510A N CENTRAL EXPY, DALLAS, TX 75243	128
11	IHW	85555	0.03 mi. N (158 ft.)	DRS NIS INFRARED SENSORS & SYSTEMS	13532 N CENTRAL EXPY, DALLAS, TX 75243	135
11	IHW	87635	0.03 mi. N (158 ft.)	L 3 COMMUNICATION INFRARED PRODUCTS	13532 N CENTRAL EXPY STE B, DALLAS, TX 75243	145
11	***IHWCA***	***30555***	***0.03 mi. N (158 ft.)***	***TEXAS INSTRUMENTS NORTH CAMPUS***	***13500 N CENTRAL EXPY, DALLAS, TX 75243***	***149***
11	***LPST***	***109589***	***0.03 mi. N (158 ft.)***	***TEXAS INSTRUMENTS***	***13500 N CENTRAL EXPY, DALLAS, TX 75246***	***150***
11	***PST***	***36305***	***0.03 mi. N (158 ft.)***	***TEXAS INSTRUMENTS FUELING FACILITY***	***13500 N CENTRAL EXPY, DALLAS, TX 75243***	***156***
11	***PST***	***69420***	***0.03 mi. N (158 ft.)***	***TEXAS INSTRUMENTS***	***13011 TI BLVD, DALLAS, TX 75243***	***163***
11	***VCP***	***0374***	***0.03 mi. N (158 ft.)***	***TEXAS INSTRUMENTS - CENTRAL EXPRESSWAY***	***13532 NORTH CENTRAL EXPRESSWAY, DALLAS, TX***	***165***
11	***RCRAGR06***	***TXD007321904***	***0.03 mi. N (158 ft.)***	***TEXAS INSTRUMENTS DALLAS N CENTRAL EXPRESSWAY SITE***	***13500 N CENTRAL EXPY, DALLAS, TX 75243***	***166***
11	***RCRAGR06***	***TXD066333386***	***0.03 mi. N (158 ft.)***	***TEXAS INSTRUMENTS INCORPORATED***	***13500 N CENTRAL EXPY, DALLAS, TX 75243***	***175***
11	***RCRAGR06***	***TXR000022582***	***0.03 mi. N (158 ft.)***	***RAYTHEON DALLAS NORTH CENTRAL EXPRESSWAY SITE***	***13510 N CENTRAL EXPY, DALLAS, TX 75243***	***178***
11	***RCRAGR06***	***TXR000026724***	***0.03 mi. N (158 ft.)***	***DRS RSTA***	***13532 N CENTRAL EXPY, DALLAS, TX 75243***	***183***
11	***RCRAGR06***	***TXR000062232***	***0.03 mi. N (158 ft.)***	***L 3 COMMUNICATION INFRARED PRODUCTS***	***13532 N CENTRAL EXPY STE B, DALLAS, TX 75243***	***190***

Located Sites Summary

11	RCRAGR06	TXR000023663	0.03 mi. N (158 ft.)	AIR LIQUIDE ELECTRONICS DALLAS CHEMICAL CENTER	13546 N CENTRAL EXPY, DALLAS, TX 75243	194
11	RCRANGR06	TXR000025437	0.03 mi. N (158 ft.)	TRIQUINT SEMICONDUCTOR TEXAS LP	13510A N CENTRAL EXPY, DALLAS, TX 75243	213
11	APAR	30555	0.03 mi. N (158 ft.)	TEXAS INSTRUMENTS NORTH CAMPUS	13500 N CENTRAL EXPY, DALLAS, TX 75243	216
12	IHWCA	T1908	0.03 mi. S (158 ft.)	BILLY BARRETT VOLKSWAGEN-MAZDA	11550 LYNDON B JOHNSON FWY, DALLAS, TX 75238	217
12	PST	72009	0.03 mi. S (158 ft.)	DALLAS DODGE	11550 LYNDON B JOHNSON FWY, DALLAS, TX 75238	218
12	RCRANGR06	TXD981914534	0.03 mi. S (158 ft.)	BILLY BARRETT VOLKSWAGEN MAZDA	11550 LYNDON B JOHNSON FWY, DALLAS, TX 75238	220
12	RCRANGR06	TXR000034389	0.03 mi. S (158 ft.)	BIG BILLY BARRETT INC	11550 LYNDON B JOHNSON FWY, DALLAS, TX 75238	222
12	IHW	86377	0.03 mi. S (158 ft.)	BIG BILLY BARRETT	11550 LYNDON B JOHNSON FWY, DALLAS, TX 75238	224
13	PST	2250	0.03 mi. SW (158 ft.)	MILLER NURSERY & GRASS	10025 PLANO RD, DALLAS, TX 75238	225
14	RCRANGR06	TXD988039855	0.04 mi. S (211 ft.)	SERVICE KING COLLISION REPAIR CENTER	4036 N HIGHWAY 67, MESQUITE, TX 75150	230
14	IHW	75338	0.04 mi. S (211 ft.)	SERVICE KING COLLISION REPAIR CENTER	4036 US HIGHWAY 67, MESQUITE, TX 75150	232
15	IHW	75913	0.04 mi. NW (211 ft.)	STAR ENTERPRISES	3601 US HIGHWAY 67, MESQUITE, TX 75150	234
15	LPST	117472	0.04 mi. NW (211 ft.)	SHELL RETAIL FACILITY 100947	3601 INTERSTATE 30, MESQUITE, TX 75150	235
15	PST	13443	0.04 mi. NW (211 ft.)	SHELL 7550	3601 INTERSTATE 30, MESQUITE, TX 75150	242
15	RCRANGR06	TXD987995396	0.04 mi. NW (211 ft.)	STAR ENTERPRISES INC	3601 HYDE PARK DR, MESQUITE, TX 75150	252
15	IHW	75875	0.04 mi. NW (211 ft.)	STAR ENTERPRISES	3601 HYDE PARK DR, MESQUITE, TX 75150	254
16	LPST	095505	0.04 mi. W (211 ft.)	EXXON 62062	2212 OATES DR, MESQUITE, TX 75150	255
16	PST	26255	0.04 mi. W (211 ft.)	OATS GAS & MORE	2212 OATES DR, MESQUITE, TX 75150	262
16	RCRANGR06	TXD988028718	0.04 mi. NW (211 ft.)	EXXON MOBIL CORPORATION	2212 OATES DR, MESQUITE, TX 75150	271
16	IHW	77357	0.04 mi. W (211 ft.)	EXXON SHOP 62062	2212 OATES DR, MESQUITE, TX 75150	273
17	PST	85411	0.04 mi. W (211 ft.)	QUIKTRIP 979	10101 ROYAL LN, DALLAS, TX 75238	274
17	VCP	2510	0.04 mi. W (211 ft.)	PROPOSED QUIKTRIP STORE NO. 979	10101 ROYAL LN, DALLAS, TX 75238	280
17	IHWCA	T3154	0.04 mi. W (211 ft.)	QUIKTRIP 979	10101 ROYAL LN, DALLAS, TX 75238	281

Located Sites Summary

18	PST	26477	0.04 mi. S (211 ft.)	RAS 6 3718	TX	282
18	LPST	108927	0.04 mi. S (211 ft.)	EXXON 6 3718	3848 HWY 67 I30 & MOTL, MESQUITE, TX 75150	287
19	PST	27127	0.04 mi. S (211 ft.)	BINSWANGER GLASS & MIRROR	3910 INTERSTATE 30, MESQUITE, TX 75150	291
19	PST	62826	0.04 mi. S (211 ft.)	CLOSED SERVICE STATION	3916 I 30 & 67, MESQUITE, TX 75150	293
19	LPST	102502	0.04 mi. S (211 ft.)	CLOSED SERVICE STATION	3916 I 30 & 67, MESQUITE, TX 75150	298
20	PST	78228	0.04 mi. NW (211 ft.)	JUPITER CHEVROLET	11611 LBJ FWY, GARLAND, TX 75041	303
20	RCRANGR06	TXR000024513	0.04 mi. NW (211 ft.)	JUPITER CHEVROLET INC	11611 LBJ FWY, GARLAND, TX 75041	305
20	IHW	85331	0.04 mi. NW (211 ft.)	JUPITER CHEVROLET BODY SHOP	11611 LBJ FWY, GARLAND, TX 75041	307
21	PST	44734	0.04 mi. W (211 ft.)	GARLAND RM TERMINAL	12455 SHILOH RD, GARLAND, TX 75041	309
22	RCRAGR06	TXR000063529	0.04 mi. W (211 ft.)	NTB NO 713	3619 TOWNE CROSSING BLVD, MESQUITE, TX 75150	312
23	IHW	61662	0.05 mi. W (264 ft.)	COMET ONE HOUR CLEANERS	11312 LBJ FWY STE 200, DALLAS, TX 75238	314
23	DCR	RN103970745	0.05 mi. W (264 ft.)		11312 LYNDON B JOHNSON FWY STE 250, DALLAS, TX 75238	315
24	RCRANGR06	TXD075087247	0.05 mi. SW (264 ft.)	A-1 DENTAL LAB INC	10507 CHURCH RD, DALLAS, TX 75238	316
24	IHW	65243	0.05 mi. SW (264 ft.)	A-1 DENTAL LAB	10507 CHURCH RD, DALLAS, TX 75238	318
25	PST	76	0.05 mi. SW (264 ft.)	JIM ALLEE OLDSMOBILE	12277 SHILOH RD, DALLAS, TX 75228	319
25	PST	32531	0.05 mi. SW (264 ft.)	WALLIS HONDA	12227 SHILOH RD, DALLAS, TX 75228	322
25	RCRANGR06	TXD981607005	0.05 mi. SW (264 ft.)	JIM ALLEE OLDS	12277 SHILOH RD, DALLAS, TX 75228	325
25	IHW	68653	0.05 mi. SW (264 ft.)	JIM ALLEE OLDS & JEEP 2069	12277 SHILOH RD, DALLAS, TX 75228	327
26	PST	49637	0.05 mi. S (264 ft.)	MESQUITE COMMUNITY HOSPITAL	3500 INTERSTATE 30, MESQUITE, TX 75150	329
26	IHW	76122	0.05 mi. S (264 ft.)	MESQUITE COMMUNITY HOSPITAL	3500 IH 30, MESQUITE, TX 75150	333
27	LPST	092839	0.05 mi. W (264 ft.)	GULF 105980	18049 LBJ FWY, MESQUITE, TX 75149	334
27	PST	5735	0.05 mi. W (264 ft.)	Q STOP CHEVRON	18049 LBJ FWY, MESQUITE, TX 75150	340
27	RCRANGR06	TXD988035317	0.05 mi. W (264 ft.)	CHEVRON USA	18049 LYNDON B JOHNSON FWY, MESQUITE, TX 75150	349
27	IHW	79197	0.05 mi. W (264 ft.)	CHEVRON FAC 105980	18049 LYNDON B JOHNSON FWY, MESQUITE, TX 75150	351
28	RCRANGR06	TXD054499850	0.05 mi. NW (264 ft.)	MERCURY PAINTING INC	3301 N HIGHWAY 67 STE B, MESQUITE, TX 75150	352

Located Sites Summary

28	IHW	73508	0.05 mi. NW (264 ft.)	MERCURY PAINTING	3301 US HIGHWAY 67, MESQUITE, TX 75150	354
29	IHW	74323	0.05 mi. SW (264 ft.)	RODEO CHRYSLER-PLYMOUTH	2960 IH 30, MESQUITE, TX 75150	355
29	***IHWCA***	***74323***	***0.05 mi. SW (264 ft.)***	***RODEO CHRYSLER-PLYMOUTH***	***2960 IH 30, MESQUITE, TX 75150***	***357***
29	***LPST***	***107492***	***0.05 mi. SW (264 ft.)***	***FORMER RODEO DODGE***	***2960 INTERSTATE 30, MESQUITE, TX 75150***	***358***
29	***PST***	***29401***	***0.05 mi. SW (264 ft.)***	***FORMER RODEO DODGE***	***2960 INTERSTATE 30, MESQUITE, TX 75150***	***361***
29	***PST***	***72370***	***0.05 mi. SW (264 ft.)***	***CHAPERRAL DODGE***	***2960 INTERSTATE 30, MESQUITE, TX 75150***	***364***
29	***RCRANGR06***	***TXD092413301***	***0.05 mi. SW (264 ft.)***	***RODEO CHRYSLER-PLYMOUTH***	***2960 IH 30 E, MESQUITE, TX 75150***	***366***
29	APAR	74323	0.05 mi. SW (264 ft.)	CHRYSLER REALTY COMPANY LLC	2960 IH 30, MESQUITE, TX 75150	368
30	***LPST***	***101416***	***0.05 mi. SW (264 ft.)***	***TOWN EAST FORD***	***18411 LBJ FWY, MESQUITE, TX 75150***	***369***
30	***PST***	***6731***	***0.05 mi. SW (264 ft.)***	***TOWN EAST FORD SALES***	***18411 LBJ FWY, MESQUITE, TX 75150***	***374***
30	***PST***	***74371***	***0.05 mi. SW (264 ft.)***	***TOWN EAST FORD***	***18411 LBJ FWY, MESQUITE, TX 75150***	***380***
30	***RCRAGR06***	***TXD061580973***	***0.05 mi. SW (264 ft.)***	***TOWN EAST FORD***	***18411 LBJ FWY, MESQUITE, TX 75150***	***382***
30	IHW	65878	0.05 mi. SW (264 ft.)	TOWN EAST FORD	18411 LBJ FWY, MESQUITE, TX 75150	385
31	***LPST***	***119750***	***0.05 mi. S (264 ft.)***	***7-ELEVEN 36375***	***3700 INTERSTATE 30, MESQUITE, TX***	***388***
31	***LPST***	***110516***	***0.05 mi. S (264 ft.)***	***CHEVRON FAC 105950***	***3700 INTERSTATE 30, MESQUITE, TX 75149***	***389***
31	***PST***	***5681***	***0.05 mi. S (264 ft.)***	***7-ELEVEN 36375***	***3700 INTERSTATE 30, MESQUITE, TX 75150***	***398***
31	***RCRANGR06***	***TXD988046934***	***0.05 mi. S (264 ft.)***	***CHEVRON USA INC***	***3700 HIGHWAY 30, MESQUITE, TX 75150***	***410***
31	IHW	79305	0.05 mi. S (264 ft.)	CHEVRON FACILITY 105950	3700 INTERSTATE 30, MESQUITE, TX 75150	412
32	***LPST***	***093712***	***0.05 mi. SW (264 ft.)***	***EXXON 63524***	***12330 GREENVILLE AVE, DALLAS, TX 75231***	***413***
32	***PST***	***26281***	***0.05 mi. SW (264 ft.)***	***EXXON RS 63524***	***12330 GREENVILLE AVE, DALLAS, TX 75243***	***418***
32	***RCRANGR06***	***TXD988031316***	***0.05 mi. SW (264 ft.)***	***EXXON MOBIL CORPORATION***	***12330 GREENVILLE AVENUE, DALLAS, TX 75231***	***423***
32	IHW	77831	0.05 mi. SW (264 ft.)	EXXON MOBIL NO 63524	12330 GREENVILLE AVE, DALLAS, TX 75243	425
33	***PST***	***9823***	***0.05 mi. W (264 ft.)***	***TEXACO SERVICE STATION***	***11919 ABRAMS & LBJ, DALLAS, TX 75243***	***426***
33	IHW	83991	0.05 mi. W (264 ft.)	TEXACO SERVICE STATION ABRAMS RD	11919 ABRAMS RD, DALLAS, TX 75243	434
34	***LPST***	***105784***	***0.05 mi. N (264 ft.)***	***DALLAS HONDA***	***9311 LYNDON B JOHNSON FWY, DALLAS, TX 75243***	***435***
34	***PST***	***16761***	***0.05 mi. N (264 ft.)***	***DALLAS HONDA***	***9311 LYNDON B JOHNSON FWY, DALLAS, TX 75243***	***437***

Located Sites Summary

34	PST	13579	0.06 mi. N (317 ft.)	RICHLAND TEXACO	9301 LYNDON B JOHNSON FWY, DALLAS, TX 75243	439
34	RCRAGR06	TX0000995449	0.06 mi. N (317 ft.)	STAR ENTERPRISE	9301 LBJ FRWY & PINYON AVE, DALLAS, TX 75243	450
34	LPST	106903	0.06 mi. N (317 ft.)	TEXACO SERVICE STATION	9301 LYNDON B JOHNSON FWY, DALLAS, TX 75243	452
35	PST	58583	0.05 mi. SW (264 ft.)	TEDS AUTOMOTIVE	10551 NEW CHURCH RD, DALLAS, TX 75238	461
35	LPST	099937	0.05 mi. SW (264 ft.)	TEDS AUTOMOTIVE	10551 NEW CHURCH RD, DALLAS, TX 75238	466
36	PST	26445	0.05 mi. SW (264 ft.)	LBJ FOOD MART CHEVRON	13015 JUPITER RD STE 100, DALLAS, TX 75238	470
36	RCRANGR06	TXD988031407	0.05 mi. SW (264 ft.)	EXXON CO USA #62759	13015 JUPITER RD, DALLAS, TX 75238	481
36	LPST	117601	0.05 mi. SW (264 ft.)	LBJ FOOD STORE	13015 JUPITER RD, DALLAS, TX 75238	483
37	PST	26261	0.05 mi. N (264 ft.)	RAS 6 2308	1318 CENTERVILLE, GARLAND, TX 75041	493
37	LPST	099000	0.05 mi. N (264 ft.)	EXXON STATION 62308	1318 CENTERVILLE, GARLAND, TX 75040	498
38	PST	54777	0.05 mi. E (264 ft.)	WHIP IN 107	1140 IH 30, MESQUITE, TX 75150	502
38	LPST	112233	0.05 mi. E (264 ft.)	WHIP IN FINA	1140 IH 30, MESQUITE, TX 75150	508
39	PST	33149	0.05 mi. SW (264 ft.)	SHELL RETAIL FACILITY	1921 N TOWN EAST BLVD, MESQUITE, TX 75150	512
40	RCRANGR06	TXD988057352	0.06 mi. SW (317 ft.)	LONGHORN EASY LIVING COUNTRY INC	12227 SELF PLAZA, DALLAS, TX 75218	519
40	PST	67178	0.05 mi. SW (264 ft.)	CAPPS VAN & CAR RENTAL	12235 SELF PLAZA DR, DALLAS, TX 75218	521
41	LPST	106650	0.06 mi. N (317 ft.)	TETCO 612	9351 LYNDON B JOHNSON FWY, DALLAS, TX 75243	526
41	PST	17531	0.06 mi. N (317 ft.)	LBJ GAS & MORE	9351 LYNDON B JOHNSON FWY, DALLAS, TX 75243	534
41	RCRANGR06	TXD988037263	0.06 mi. N (317 ft.)	MOBIL OIL CORPORATION	9351 LBJ FWY & ABRA, DALLAS, TX 75243	546
41	IHW	80319	0.06 mi. N (317 ft.)	MOBIL OIL 00089	9351 LBJ FWY, DALLAS, TX 75243	548
42	PST	39407	0.06 mi. W (317 ft.)	PEACHTREE FOOD & BEER WINE	11111 WALNUT HILL LN STE 101, DALLAS, TX 75238	549
42	LPST	109085	0.06 mi. W (317 ft.)	PEACHTREE STORE	11111 WALNUT HILL LN, DALLAS, TX 75238	555
43	LPST	095103	0.06 mi. S (317 ft.)	H R CARCO	2802 N HWY 67, MESQUITE, TX 75150	559
44	RCRAGR06	TXR000034959	0.06 mi. NE (317 ft.)	EXXON RAS NO 60429	9501 FOREST LANE, DALLAS, TX 75243	560
44	PST	71994	0.06 mi. NE (317 ft.)	7-ELEVEN 35394	9501 FOREST LN, DALLAS, TX 75243	562
45	PST	84645	0.06 mi. N (317 ft.)	QUIKTRIP 900	9500 FOREST LN, DALLAS, TX 75243	568
46	PST	75393	0.06 mi. N (317 ft.)	MASSEY CADILLAC	11675 LBJ FWY, GARLAND, TX 75041	574

47	PST	17474	0.07 mi. NW (370 ft.)	TETCO 626	13009 COIT RD, DALLAS, TX 75240	576
47	RCRANGR06	TXD988037123	0.07 mi. NW (370 ft.)	MOBIL OIL CORPORATION	13009 COIT RD, DALLAS, TX 75240	583
47	IHW	80473	0.07 mi. NW (370 ft.)	MOBIL OIL 00AH9	13009 COIT RD, DALLAS, TX 75240	585
48	LPST	098406	0.07 mi. SW (370 ft.)	CHEVRON 105953	9455 FOREST LN, DALLAS, TX 75243	586
48	PST	5615	0.07 mi. SW (370 ft.)	FOREST GAS & MORE	9455 FOREST LN, DALLAS, TX 75243	594
48	RCRANGR06	TXD988035341	0.07 mi. SW (370 ft.)	CHEVRON USA INC	9455 FOREST LN, DALLAS, TX 75243	604
48	IHW	79181	0.07 mi. SW (370 ft.)	CHEVRON FACILITY 105953	9455 FOREST LN, DALLAS, TX 75243	606
49	IOP	0175	0.07 mi. NE (370 ft.)	BANK ONE BUILDING	9401 EAST LBJ FREEWAY, DALLAS, TX 75243	607
49	IOP	0040	0.07 mi. NE (370 ft.)	BANK ONE BUILDING	9401 LBJ FREEWAY, DALLAS, TX	608
50	PST	13457	0.07 mi. N (370 ft.)	SATURN FUEL CENTER	5013 SATURN RD, GARLAND, TX 75041	609
50	RCRANGR06	TX0000995662	0.07 mi. N (370 ft.)	TEXACO STATION	5013 SATURN RD, GARLAND, TX 75041	617
50	LPST	106816	0.07 mi. N (370 ft.)	TEXACO SERVICE STATION	5013 SATURN RD, GARLAND, TX 75041	619
51	LPST	095502	0.07 mi. W (370 ft.)	OATES MOBIL	2213 OATES DR, MESQUITE, TX 75150	624
51	PST	17680	0.07 mi. W (370 ft.)	STOP AND SHOP 2	2213 OATES DR, MESQUITE, TX 75150	632
51	RCRANGR06	TXD988037511	0.07 mi. W (370 ft.)	MOBIL OIL CORPORATION	2213 OATES DR, MESQUITE, TX 75150	642
51	IHW	80375	0.07 mi. W (370 ft.)	MOBIL OIL 00G84	2213 OATES DR, MESQUITE, TX 75150	644
52	PST	25174	0.07 mi. NW (370 ft.)	CIRCLE K 3507	3710 HYDE PARK DR, MESQUITE, TX 75150	645
52	PST	43998	0.07 mi. NW (370 ft.)	HYDE PARK SHAMROCK	3708 HYDE PARK DR, MESQUITE, TX 75150	648
52	PST	6331	0.07 mi. NW (370 ft.)	HYDE PARK FINA	3708 HYDE PARK DR, MESQUITE, TX 75150	650
53	PST	45959	0.07 mi. N (370 ft.)	CORNER STORE 4517	1145 I 30, MESQUITE, TX 75150	655
54	PST	4617	0.07 mi. SW (370 ft.)	EIDSON LBJ ASSOCIATES	9386 LYNDON B JOHNSON FWY, DALLAS, TX 75243	662
55	PST	72931	0.07 mi. SW (370 ft.)	GATEWAY BUICK	11438 LYNDON B JOHNSON FWY, DALLAS, TX 75238	666
56	PST	3270	0.07 mi. SW (370 ft.)	NEW CHURCH FUEL CENTER	10650 NEW CHURCH RD, DALLAS, TX 75238	668
57	PST	3611	0.07 mi. W (370 ft.)	ONE STOP FOOD & BEVERAGES	10560 NEW CHURCH RD, DALLAS, TX 75238	678
58	RCRANGR06	TXD988072708	0.07 mi. SW (370 ft.)	RALLYE RECOVERY INC	11020 AUDELIA B111, DALLAS, TX 75243	684
59	LPST	108113	0.08 mi. NE (422 ft.)	TEXACO	11405 LBJ FWY, GARLAND, TX 75041	686

59	***PST***	***13454***	***0.08 mi. NE (422 ft.)***	***7 ELEVEN 34114***	***11405 LBJ FWY, GARLAND, TX 75041***	***694***
59	***RCRANGR06***	***TXD987995065***	***0.08 mi. NE (422 ft.)***	***STAR ENTERPRISES INC***	***11405 LBJ, GARLAND, TX 75041***	***704***
59	IHW	75581	0.08 mi. NE (422 ft.)	STAR ENTERPRISES	11405 LBJ, GARLAND, TX 75041	706
60	IHW	33886	0.08 mi. SW (422 ft.)	ACCOUSTICAL SCREENS IN COLOR	12118 CORPORATE DR, DALLAS, TX 75228	707
60	IHW	35936	0.08 mi. SW (422 ft.)	UNITED STATES PRINTING INK	12002 CORPORATE DR, DALLAS, TX 75228	709
60	***IHWCA***	***32051***	***0.08 mi. SW (422 ft.)***	***US PRINTING INK A DIVISION OF SUN CHEMICAL DALLAS***	***12002 CORPORATE DR, DALLAS, TX 75228***	***710***
60	***NLRRCRAG***	***TXD000729111***	***0.08 mi. SW (422 ft.)***	***US INK A DIVISION OF SUN CHEMICAL CORPOR***	***12002 CORPORATE DRIVE, DALLAS, TX 75228***	***711***
60	***RCRANGR06***	***TXD000729111***	***0.08 mi. SW (422 ft.)***	***US INK A DIVISION OF SUN CHEMICAL CORPOR***	***12002 CORPORATE DRIVE, DALLAS, TX 75228***	***713***
60	***RCRANGR06***	***TXD981905458***	***0.08 mi. SW (422 ft.)***	***ACCOUSTICAL SCREENS IN COLOR***	***12118 CORPORATE DR, DALLAS, TX 75228***	***715***
60	***RCRASUBC***	***TXD000729111***	***0.08 mi. SW (422 ft.)***	***US INK A DIVISION OF SUN CHEMICAL CORPOR***	***12002 CORPORATE DRIVE, DALLAS, TX 75228***	***717***
60	***RCRAT***	***TXD000729111***	***0.08 mi. SW (422 ft.)***	***US INK A DIVISION OF SUN CHEMICAL CORPOR***	***12002 CORPORATE DRIVE, DALLAS, TX 75228***	***719***
60	***SEMSARCH***	***TXD000729111***	***0.08 mi. SW (422 ft.)***	***UNITED STATES PRINTING INK CORP***	***12002 CORPORATE DRIVE, DALLAS, TX 75228***	***721***
60	IHW	32051	0.08 mi. SW (422 ft.)	US INK A DIVISION OF SUN CHEMICAL	12002 CORPORATE DR, DALLAS, TX 75228	722
61	IHW	77810	0.08 mi. N (422 ft.)	JAMES B VALERA	2102 NORTHWEST HWY, GARLAND, TX 75041	725
61	***LPST***	***106273***	***0.08 mi. N (422 ft.)***	***EXXON 6 3757***	***2101 NW HWY & LBJ FWY, GARLAND, TX 75040***	***727***
61	***PST***	***26480***	***0.08 mi. N (422 ft.)***	***EXXON 6 3757***	***2101 NW HWY & LBJ FWY, GARLAND, TX 75040***	***735***
61	***RCRANGR06***	***TXD988029393***	***0.08 mi. N (422 ft.)***	***JAMES B VALERA***	***2102 NORTHWEST HIGHWAY, GARLAND, TX 75041***	***743***
61	IHW	77079	0.08 mi. N (422 ft.)	EXXON USA	2102 NORTHWEST HWY, GARLAND, TX 75041	745
62	***NLRRCRAG***	***TX0000937433***	***0.08 mi. N (422 ft.)***	***SUNBURST SHUTTERS TEXAS INC***	***10990 PETAL ST STE 100, DALLAS, TX 75238***	***746***
62	***RCRANGR06***	***TX0000937433***	***0.08 mi. N (422 ft.)***	***SUNBURST SHUTTERS TEXAS INC***	***10990 PETAL ST STE 100, DALLAS, TX 75238***	***748***
62	IHW	84638	0.08 mi. N (422 ft.)	SUNBURST SHUTTERS TEXAS	10990 PETAL ST STE 100, DALLAS, TX 75238	750
63	***PST***	***9807***	***0.08 mi. SW (422 ft.)***	***TEXACO***	***7940 LYNDON B JOHNSON FWY, DALLAS, TX 75251***	***751***
63	***RCRAGR06***	***TX0000995423***	***0.08 mi. SW (422 ft.)***	***TEXACO STATION***	***7940 LBJ FRWY, DALLAS, TX 75251***	***757***
63	***LPST***	***107348***	***0.08 mi. SW (422 ft.)***	***TEXACO FOOD MART***	***7940 LYNDON B JOHNSON FWY, DALLAS, TX 75251***	***759***

Located Sites Summary

64	LPST	091553	0.08 mi. S (422 ft.)	EXXON 63491	8020 LYNDON B JOHNSON FWY, DALLAS, TX 75251	764
64	LPST	117967	0.08 mi. S (422 ft.)	TEXACO FOOD MART	12950 COIT RD, DALLAS, TX 75251	768
64	PST	26472	0.08 mi. S (422 ft.)	RAS 6 3491	8020 LYNDON B JOHNSON FWY, DALLAS, TX 75243	772
64	PST	19157	0.11 mi. SW (581 ft.)	SOUTHWESTERN BELL TELEPHONE	12900 COIT RD, DALLAS, TX 75251	777
64	PST	52781	0.08 mi. S (422 ft.)	PAYLESS 635 COIT	12950 COIT RD, DALLAS, TX 75251	779
64	LPST	109304	0.11 mi. SW (581 ft.)	FORMER SBC SER OPERATION CTR	12900 COIT RD, DALLAS, TX 75251	786
65	PST	57381	0.08 mi. SW (422 ft.)	FURNITURE ETC	3434 TOWNE CROSSING BLVD, MESQUITE, TX 75150	788
66	DCR	RN105298707	0.08 mi. N (422 ft.)		7995 LBJ FWY STE 112, DALLAS, TX 75251	790
67	DCR	RN104983853	0.09 mi. SW (475 ft.)		9330 LYNDON B JOHNSON FWY STE 110, DALLAS, TX 75243	792
68	LPST	109738	0.09 mi. N (475 ft.)	MOBIL OIL CORP 12 GLY	2135 NORTHWEST HWY, GARLAND, TX 75040	793
68	PST	17546	0.09 mi. N (475 ft.)	MOBIL OIL 12 GLY	2135 NORTHWEST HWY, GARLAND, TX 75041	801
68	RCRANGR06	TXD988038725	0.09 mi. N (475 ft.)	MOBIL OIL CORPORATION	2135 NORTHWEST FWY, GARLAND, TX 75041	810
68	IHW	80361	0.09 mi. N (475 ft.)	MOBIL OIL 00GLY	2135 NORTHWEST HWY, GARLAND, TX 75041	812
69	LPST	110764	0.09 mi. NE (475 ft.)	LBJ CENTER	12215 LBJ FWY, GARLAND, TX 75050	813
69	PST	18078	0.09 mi. NE (475 ft.)	LBJ CENTER	12215 LBJ FWY, GARLAND, TX 75041	816
69	RCRANGR06	TX0000247726	0.09 mi. NE (475 ft.)	U HAUL	12215 LYNDON B JOHNSON FWY, GARLAND, TX 75041	819
69	IHW	82175	0.09 mi. NE (475 ft.)	CARGO 19155	12215 LYNDON B JOHNSON FWY, GARLAND, TX 75041	821
70	LPST	107431	0.09 mi. SW (475 ft.)	MOBIL 12 ER2	11770 FERGUSON RD, DALLAS, TX 75228	822
70	PST	17482	0.09 mi. SW (475 ft.)	FERGUSON FOOD MART	11770 FERGUSON RD, DALLAS, TX 75228	830
70	RCRANGR06	TXD988036992	0.09 mi. SW (475 ft.)	MOBIL OIL CORPORATION	11770 FERGUSON RD, DALLAS, TX 75228	840
70	IHW	80314	0.09 mi. SW (475 ft.)	MOBIL OIL 00ER2	11770 FERGUSON RD, DALLAS, TX 75228	842
71	RCRANGR06	TXD981059199	0.09 mi. SW (475 ft.)	PAYNE AND SONS BODY SHOP INC	12243 SHILOH RD, DALLAS, TX 75228	843
71	IHW	55264	0.09 mi. SW (475 ft.)	PAYNE AND SONS BODY SHOP	12243 SHILOH RD, DALLAS, TX 75228	845
72	IOP	0448	0.09 mi. S (475 ft.)	ASPEN CHASE APARTMENTS	11760 FERGUSON ROAD, DALLAS, TX 75228	846
73	PST	6956	0.09 mi. N (475 ft.)	DUNLAP SWAIN	9131 SKILLMAN ST, DALLAS, TX 75243	847
73	LPST	093692	0.09 mi. N (475 ft.)	DUNLAP SWAIN CO	9131 SKILLMAN ST, DALLAS, TX 75243	851

Located Sites Summary

74	PST	12512	0.09 mi. NE (475 ft.)	DEE BROWN MASONRY	4101 S SHILOH RD, GARLAND, TX 75041	855
74	LPST	114443	0.09 mi. NE (475 ft.)	DEE BROWN MASONRY INC	4101 S SHILOH RD, GARLAND, TX 75041	861
75	VCP	1538	0.09 mi. S (475 ft.)	TEXAS INSTRUMENTS EXECUTIVE CENTER ONE	8390 LBJ FREEWAY, DALLAS, TX 75243	866
75	APAR	1538	0.09 mi. S (475 ft.)	PARKING GARAGE ELEVATOR	8390 LYNDON B JOHNSON FWY, DALLAS, TX 75243	867
76	RCRANGR06	TXD981905177	0.09 mi. W (475 ft.)	THE HOME DEPOT	2021 N TOWN EAST BLVD, MESQUITE, TX 75150	868
77	IHW	74373	0.1 mi. SW (528 ft.)	SPORT CITY TOYOTA	12650 L B J FWY, DALLAS, TX 75228	870
77	PST	28087	0.1 mi. SW (528 ft.)	SPORT CITY TOYOTA	12650 LYNDON B JOHNSON FWY, DALLAS, TX 75228	872
77	PST	32612	0.1 mi. SW (528 ft.)	JOHN EAGLE SPORT CITY TOYOTA	12650 E NORTHWEST HWY, DALLAS, TX 75228	875
77	RCRANGR06	TXD982284531	0.1 mi. SW (528 ft.)	SPORT CITY TOYOTA	12650 L B J FWY, DALLAS, TX 75228	878
77	IHW	70512	0.1 mi. SW (528 ft.)	SPORT CITY TOYOTA	12650 LYNDON B JOHNSON FWY, DALLAS, TX 75228	880
78	NLRRCRAG	TXR000080052	0.1 mi. N (528 ft.)	MEDICAL EDGE HEALTHCARE GROUP PA	9229 LYNDON B JOHNSON FWY, DALLAS, TX 75243	881
78	RCRANGR06	TXR000080052	0.1 mi. N (528 ft.)	TEXAS HEALTH PHYSICIANS GROUP - TEXAS HEALTH MED SYNERGIES	9229 LYNDON B JOHNSON FWY, DALLAS, TX 75243	883
78	IHW	89038	0.1 mi. N (528 ft.)	TEXAS HEALTH MED SYNERGIES	9229 LYNDON B JOHNSON FWY, DALLAS, TX 75243	885
79	VCP	0491	0.1 mi. N (528 ft.)	DAYS INN HOTEL	8051 LBJ FREEWAY, DALLAS, TX	886
79	IOP	0063	0.1 mi. N (528 ft.)	DAYS INN HOTEL	8051 LBJ FREEWAY, DALLAS, TX 75240	887
80	LPST	116224	0.1 mi. N (528 ft.)	RACETRAC 437	2018 NORTHWEST HWY, GARLAND, TX 75040	888
80	PST	60083	0.1 mi. N (528 ft.)	RACETRAC 437	2018 NORTHWEST HWY, GARLAND, TX 75041	892
80	LPST	119743	0.1 mi. N (528 ft.)	RACETRAC 437	2018 NORTHWEST HWY, GARLAND, TX	898
81	PST	83641	0.1 mi. SW (528 ft.)	UNITRIN DATA CENTER	12790 MERIT DR, DALLAS, TX 75251	899
82	PST	75561	0.1 mi. N (528 ft.)	RUSTY WALLIS VOLKSWAGEN	12635 LBJ FWY, GARLAND, TX 75041	901
83	RCRAGR06	TXR000081520	0.1 mi. E (528 ft.)	GANDER MOUNTAIN #415	3777 CHILDRESS AVE, MESQUITE, TX 75150	903
84	IHW	74637	0.1 mi. NE (528 ft.)	SIGN GRAPHICS	10011 MILLER ROAD DALLAS, TX	905
85	IHW	74700	0.11 mi. NE (581 ft.)	COLONIAL CHRYSLER JEEP	16230 LBJ FWY, MESQUITE, TX 75150	906
85	IHWCA	74700	0.11 mi. NE (581 ft.)	COLONIAL CHRYSLER JEEP MESQUITE	16230 LBJ FWY, MESQUITE, TX 75150	908

Located Sites Summary

85	***PST***	***44681***	***0.11 mi. NE (581 ft.)***	***VILLAGE CHRYSLER PLYMOUTH***	***16230 LBJ FWY, MESQUITE, TX 75150***	***909***
85	***RCRANGR06***	***TXD982562977***	***0.11 mi. NE (581 ft.)***	***COLONIAL CHRYSLER JEEP***	***16230 LBJ FWY, MESQUITE, TX 75150***	***917***
85	APAR	74700	0.11 mi. NE (581 ft.)	COLONIAL CHRYSLER JEEP MESQUITE	16230 LBJ FWY, MESQUITE, TX 75150	919
86	***RCRANGR06***	***TXD980879886***	***0.11 mi. SW (581 ft.)***	***OLIN CORP DALLAS TERMINAL***	***12023 CORPORATE DR, DALLAS, TX 75228***	***920***
86	IHW	34778	0.11 mi. SW (581 ft.)	OLIN DALLAS TERMINAL	12023 CORPORATE DR, DALLAS, TX 75228	922
87	IHW	82733	0.11 mi. SW (581 ft.)	TAL INK	12784 PERIMETER RD STE B104, DALLAS, TX 75228	924
88	IHW	36281	0.11 mi. SW (581 ft.)	CREATIONS AT DALLAS	12750 PERIMETER RD STE 120, DALLAS, TX 75228	925
88	***RCRANGR06***	***TXR000021345***	***0.11 mi. SW (581 ft.)***	***CREATIONS AT DALLAS***	***12750 PERIMETER DRIVE SUITE 120, DALLAS, TX 75228***	***927***
88	***RCRANGR06***	***TXR000009548***	***0.11 mi. SW (581 ft.)***	***CRYSTAL CLEAN SOUTH***	***12750 PERIMETER ST STE 102, DALLAS, TX 75228***	***929***
88	IHW	83988	0.11 mi. SW (581 ft.)	CRYSTAL CLEAN SOUTH	12750 PERIMETER RD STE 102, DALLAS, TX 75228	931
89	***PST***	***2731***	***0.11 mi. W (581 ft.)***	***DALLAS COUNTY COMMUNITY COLLEGE DISTRICT***	***4343 INTERSTATE 30, MESQUITE, TX 75150***	***932***
89	***RCRANGR06***	***TXD982289662***	***0.11 mi. W (581 ft.)***	***DALLAS COUNTY COMMUNITY COLLEGE DISTRICT***	***4343 US HIGHWAY 67, MESQUITE, TX 75150***	***935***
89	IHW	72582	0.11 mi. W (581 ft.)	DALLAS COUNTY COMMUNITY COLLEGE DISTRICT	4343 US HIGHWAY 67, MESQUITE, TX 75150	937
90	***LPST***	***113930***	***0.11 mi. NE (581 ft.)***	***BIG BILLY BARRETT MITSUBISHI***	***16200 LYNDON B JOHNSON FWY, MESQUITE, TX 75150***	***938***
90	***PST***	***42910***	***0.11 mi. NE (581 ft.)***	***BIG BILLY BARRETT MITSUBISHI***	***16200 LBJ FWY, MESQUITE, TX 75150***	***946***
90	***PST***	***71674***	***0.11 mi. NE (581 ft.)***	***BILLY BARRETT MITSUBISHI***	***16200 LBJ FWY, MESQUITE, TX 75150***	***955***
90	***RCRANGR06***	***TXD981604937***	***0.11 mi. NE (581 ft.)***	***HILEY ISUZU***	***16200 LYNDON B JOHNSON FREEWAY, MESQUITE, TX 75150***	***957***
90	IHW	70779	0.11 mi. NE (581 ft.)	HILEY ISUZU	16200 LYNDON B JOHNSON FWY, MESQUITE, TX 75150	959
91	***RCRAGR06***	***TXR000078042***	***0.11 mi. SW (581 ft.)***	***WALMART SUPERCENTER 2427***	***9301 FOREST LN, DALLAS, TX 75243***	***961***
91	IHW	89146	0.11 mi. SW (581 ft.)	WALMART SUPERCENTER 2427	9301 FOREST LN, DALLAS, TX 75243	965
92	***RCRANGR06***	***TXD023187719***	***0.11 mi. SW (581 ft.)***	***CONTACT PRODUCTS INC***	***9244 MARKVILLE DR, DALLAS, TX 75243***	***968***
92	IHW	33947	0.11 mi. SW (581 ft.)	CONTACT PRODUCTS MARKVILLE DR	9244 MARKVILLE DR, DALLAS, TX 75243	970
93	IHW	55311	0.11 mi. SW (581 ft.)	CONLY CLEANERS	10061 WHITEHURST DR STE 101, DALLAS, TX 75243	972
93	***LPST***	***113727***	***0.11 mi. SW (581 ft.)***	***STOP N GO 2236***	***10061 WHITEHURST DR, DALLAS, TX 75243***	***973***

Located Sites Summary

93	PST	39404	0.11 mi. SW (581 ft.)	STOP N GO 2236	10061 WHITEHURST DR, DALLAS, TX 75243	977
93	VCP	1575	0.11 mi. SW (581 ft.)	CONLY CLEANERS	10061 WHITEHURST DRIVE, DALLAS, TX 75243	982
93	RCRANGR06	TXD981592611	0.11 mi. SW (581 ft.)	CONLY CLEANERS	10061 WHITEHURST DR STE 101, DALLAS, TX 75243	983
93	APAR	1575	0.11 mi. SW (581 ft.)	DRY CLEANERS	10061 WHITEHURST DR, DALLAS, TX 75243	985
94	IOP	0406	0.11 mi. N (581 ft.)	NORTHCREEK BUSINESS PARK	9441 LBJ FREEWAY, DALLAS, TX 75243	986
95	PST	84136	0.11 mi. E (581 ft.)	ADVANCED PAIN SOLUTIONS CLINIC	3865 CHILDRESS AVE, MESQUITE, TX 75150	987
96	PST	79248	0.11 mi. SE (581 ft.)	LOWES OF MESQUITE TX 0510	4444 N GALLOWAY AVE, MESQUITE, TX 75150	989
97	PST	84573	0.11 mi. SW (581 ft.)	IESI DALLAS	12150 GARLAND RD, DALLAS, TX 75218	991
98	IHW	55287	0.12 mi. N (634 ft.)	HENRY COMET CLEANERS	12125 ABRAMS RD STE 111, DALLAS, TX 75243	993
98	LPST	116372	0.12 mi. N (634 ft.)	7 ELEVEN STORE 18600	12121 ABRAMS RD, DALLAS, TX 75243	994
98	PST	7388	0.12 mi. N (634 ft.)	7-ELEVEN 18600	12121 ABRAMS RD, DALLAS, TX 75243	999
98	RCRANGR06	TXD016609240	0.12 mi. N (634 ft.)	HENRY COMET CLEANERS	12125 ABRAMS RD STE 111, DALLAS, TX 75243	1006
98	DCR	RN103952941	0.12 mi. N (634 ft.)	BRITE CLEANERS	12125 ABRAMS RD STE 111, DALLAS, TX 75243	1008
99	IHW	20090	0.12 mi. NE (634 ft.)	CONTRACT NETWORK	10390 BROCKWOOD RD, DALLAS, TX 75238	1010
100	LPST	097841	0.12 mi. N (634 ft.)	SHELL OIL CO RETAIL	1214 W CENTERVILLE RD, GARLAND, TX 75041	1011
100	PST	33133	0.12 mi. N (634 ft.)	SHELL OILCO RETAIL FACILITY	1214 W CENTERVILLE RD, GARLAND, TX 75041	1015
100	RCRANGR06	TXD000750430	0.12 mi. N (634 ft.)	SHELL SERVICE STATION	1214 W CENTERVILLE, GARLAND, TX 75042	1019
100	IHW	65069	0.12 mi. N (634 ft.)	SHELL SERVICE STATION GARLAND	1214 W CENTERVILLE RD, GARLAND, TX 75041	1021
101	LPST	112393	0.12 mi. NE (634 ft.)	TROPHY NISSAN	5031 N GALLOWAY AVE, MESQUITE, TX 75150	1022
101	PST	4403	0.12 mi. NE (634 ft.)	TROPHY NISSAN	5031 N GALLOWAY AVE, MESQUITE, TX 75150	1058
101	RCRAGR06	TXD981604978	0.12 mi. NE (634 ft.)	TROPHY NISSAN	5031 N GALLOWAY AVE, MESQUITE, TX 75150	1096
101	IHW	70876	0.12 mi. NE (634 ft.)	TROPHY NISSAN	5031 N GALLOWAY AVE, MESQUITE, TX 75150	1098
102	RCRANGR06	TXD987982915	0.12 mi. N (634 ft.)	MULTIPLEX CIRCUITS	10203 PLANO RD SUITE 108, DALLAS, TX 75238	1100
102	IHW	39125	0.12 mi. N (634 ft.)	MULTIPLEX CIRCUITS	10203 PLANO RD STE 108, DALLAS, TX 75238	1102
103	IHWCA	T0675	0.12 mi. SW (634 ft.)	ENVIROCLEAN MANAGEMENT SERVICES DALLAS	12750 MERIT DR PCVII STE 770, DALLAS, TX 75251	1103
104	PST	44026	0.12 mi. N (634 ft.)	PEP BOYS 703	2002 NORTHWEST HWY, GARLAND, TX 75041	1104

Located Sites Summary

104	RCRAGR06	TXD988035564	0.12 mi. N (634 ft.)	PEP BOYS NO 703 GARLAND	2002 NORTHWEST HWY, GARLAND, TX 75041	1106
104	IHWCA	T1958	0.12 mi. N (634 ft.)	PEP BOYS 703	2002 NORTHWEST HWY, GARLAND, TX 75041	1108
105	LPST	112148	0.12 mi. W (634 ft.)	SWIFT 11	2333 OATES DR, MESQUITE, TX 75150	1109
105	PST	42961	0.12 mi. W (634 ft.)	SWIF T 11	2333 OATES DR, MESQUITE, TX 75150	1115
105	DCR	RN103956041	0.14 mi. W (739 ft.)	STAFFORD CLEANERS	2337 OATES DR, MESQUITE, TX 75150	1123
106	RCRAGR06	TXD988019980	0.12 mi. NE (634 ft.)	MINIT-LUBE #1192	2129 NORTHWEST HWY, GARLAND, TX 75041	1125
107	CALF	1340	0.12 mi. NW (634 ft.)	NO NAME	MESQUITE: HIGHWAY 67 AT MOTLEY STREET, TX	1127
108	LPST	106723	0.13 mi. SW (686 ft.)	CHEVRON FAC 105972	12516 E NORTHWEST HWY, DALLAS, TX 75228	1128
108	PST	5683	0.13 mi. SW (686 ft.)	TRACK 9	12516 E NORTHWEST HWY, DALLAS, TX 75228	1132
108	RCRANGR06	TXD988045746	0.13 mi. SW (686 ft.)	CHEVRON USA	12516 E NORTHWEST HWY, DALLAS, TX 75228	1140
108	IHW	79310	0.13 mi. SW (686 ft.)	CHEVRON FAC 105972	12516 E NORTHWEST HWY, DALLAS, TX 75228	1142
109	PST	86144	0.13 mi. SE (686 ft.)	QUIKTRIP 980	4451 N GALLOWAY AVE, MESQUITE, TX 75150	1143
110	RCRANGR06	TXD981913643	0.13 mi. SW (686 ft.)	DALLAS AUTO CENTER	10757 MAPLE RIDGE, DALLAS, TX 75238	1150
110	IHW	72516	0.13 mi. SW (686 ft.)	DALLAS AUTO CENTER	10757 MAPLERIDGE DR, DALLAS, TX 75238	1152
111	DCR	RN102950938	0.14 mi. N (739 ft.)	AKBER INC DBA DECENT CLEANERS	13050 COIT RD, DALLAS, TX 75240	1153
111	DCRPS	DC0066	0.14 mi. N (739 ft.)	FORMER DECENT CLEANERS	13050 COIT ROAD, DALLAS, TX	1154
111	IHW	55234	0.14 mi. N (739 ft.)	ONE HOUR MARTINIZING DRY CLEANING	13050 COIT RD, DALLAS, TX 75240	1155
111	APAR	63	0.14 mi. N (739 ft.)	BLUE RIBBON CLEANERS AND LAUNDRY	13050 COIT RD, DALLAS, TX 75240	1156
112	DCR	RN104061833	0.14 mi. SW (739 ft.)		11734 FERGUSON RD, DALLAS, TX 75228	1157
113	IHW	74157	0.14 mi. W (739 ft.)	THE HOME DEPOT 546	2021 N TOWN EAST BLVD, MESQUITE, TX 75150	1158
114	PST	42382	0.14 mi. N (739 ft.)	ZIGGY MART	4701 N GALLOWAY AVE STE 100, MESQUITE, TX 75150	1159
114	LPST	100447	0.14 mi. N (739 ft.)	ZIGGYS MART	4701 N GALLOWAY AVE, MESQUITE, TX 75150	1166
115	MSWLF	100249	0.15 mi. N (792 ft.)	MID AMERICA RECYCLING DBA GREENSTAR LLC	2610 MCCREE RD, GARLAND, TX 75041	1170
116	PST	73670	0.15 mi. E (792 ft.)	TOWNE CENTRE MART	2604 TOWNE CENTRE DR, MESQUITE, TX 75150	1171
117	PST	77333	0.15 mi. NE (792 ft.)	HIGHWAY TECHNOLOGIES	32205 JUPITER RD, GARLAND, TX 75041	1177

Located Sites Summary

118	***DCR***	***RN104011804***	***0.15 mi. SW (792 ft.)***		***9730 ABRAMS RD STE 105, DALLAS, TX 75243***	***1179***
119	***LPST***	***109587***	***0.16 mi. N (845 ft.)***	***FLEMING FOODS OF TEXAS***	***2600 MCCREE RD, GARLAND, TX 75041***	***1180***
119	***PST***	***45761***	***0.16 mi. N (845 ft.)***	***FLEMING FOODS OF TEXAS GARLAND***	***2600 MCCREE RD, GARLAND, TX 75041***	***1198***
119	***PST***	***72468***	***0.16 mi. N (845 ft.)***	***MRS BAIRDS BREAD***	***2600 MCCREE RD, GARLAND, TX 75041***	***1216***
119	IHW	73776	0.16 mi. N (845 ft.)	HOME DEPOT USA HD5046	2600 MCCREE RD, GARLAND, TX 75041	1218
120	***LPST***	***110814***	***0.17 mi. N (898 ft.)***	***EXXON 6 2069***	***13033 COIT RD, DALLAS, TX 75240***	***1228***
120	***PST***	***26434***	***0.17 mi. N (898 ft.)***	***EXXON RS 62069***	***13033 COIT RD, DALLAS, TX 75240***	***1232***
120	IHW	91342	0.17 mi. N (898 ft.)	CVS PHARMACY 5894	13033 COIT RD, DALLAS, TX 75240	1237
121	***PST***	***13126***	***0.17 mi. E (898 ft.)***	***SEARS ROEBUCK***	***3000 TOWN EAST MALL, MESQUITE, TX 75150***	***1239***
122	***PST***	***42362***	***0.17 mi. SW (898 ft.)***	***U S ONE STOP FOOD MART***	***12909 JUPITER RD, DALLAS, TX 75238***	***1241***
123	IHW	20684	0.17 mi. NE (898 ft.)	LOOMIS ARMORED	10202 MILLER RD, DALLAS, TX 75238	1247
124	IHW	74986	0.18 mi. S (950 ft.)	SCHLUMBERGER WELL SERVICES	12770 COLT RD STE 210, DALLAS, TX 75244	1248
125	IHW	88887	0.18 mi. NE (950 ft.)	PRECISION DEMO SPECIALISTS	10725 SANDHILL RD STE 102, DALLAS, TX 75238	1249
125	IHW	81812	0.18 mi. NE (950 ft.)	CONTROLS INTL DALLAS TX 75238	10725 SANDHILL RD STE 107, DALLAS, TX 75238	1250
126	IHW	32508	0.18 mi. W (950 ft.)	TEXAS INSTRUMENTS	9825 MILLER RD, DALLAS, TX 75238	1251
127	IHW	87558	0.19 mi. SW (1003 ft.)	HOME DEPOT USA HD6537	18855 LBJ FWY, MESQUITE, TX 75150	1252
128	***LPST***	***101608***	***0.19 mi. SW (1003 ft.)***	***LUTZ FINA***	***9390 FOREST LN, DALLAS, TX 75231***	***1269***
128	***PST***	***33243***	***0.19 mi. SW (1003 ft.)***	***ABRAMS FOREST FINA***	***9390 FOREST LN, DALLAS, TX 75243***	***1276***
128	IHW	91336	0.19 mi. SW (1003 ft.)	CVS PHARMACY 5844	9390 FOREST LN, DALLAS, TX 75243	1283
129	***PST***	***40238***	***0.19 mi. NE (1003 ft.)***	***SIGMOR 951***	***3105 S JUPITER RD, GARLAND, TX 75041***	***1285***
129	***PST***	***59795***	***0.19 mi. NE (1003 ft.)***	***PRO QUICK LUBE 13***	***3105 S JUPITER RD, GARLAND, TX 75041***	***1289***
129	***LPST***	***091603***	***0.19 mi. NE (1003 ft.)***	***SIGMOR 951***	***3105 S JUPITER RD, GARLAND, TX 75041***	***1295***
130	***PST***	***40219***	***0.19 mi. NW (1003 ft.)***	***ONE STAR FOOD MART 8***	***4050 GUS THOMASSON RD, MESQUITE, TX 75150***	***1299***
131	***PST***	***84961***	***0.19 mi. SW (1003 ft.)***	***WESTIN DALLAS PARK CENTRAL***	***12720 MERIT DR, DALLAS, TX 75251***	***1305***
132	IHW	34434	0.19 mi. N (1003 ft.)	AMERICAN PAD & PAPER	10231 PLANO RD, DALLAS, TX 75238	1308
133	IHW	73772	0.2 mi. W (1056 ft.)	BONGS TAILOR & DRY CLEANING	2029 N TOWN EAST BLVD, MESQUITE, TX 75150	1310

Located Sites Summary

133	***DCR***	***RN104157847***	***0.2 mi. W (1056 ft.)***	***BONGS CLEANERS***	***2029 N TOWN EAST BLVD, MESQUITE, TX 75150***	***1312***
134	IHW	85746	0.2 mi. N (1056 ft.)	COAST TO COAST ANALYTICAL SPECIALIST	11140 PETAL ST STE 250, DALLAS, TX 75238	1313
135	***PST***	***31241***	***0.2 mi. W (1056 ft.)***	***FIRE STATION 57***	***10801 AUDELIA RD, DALLAS, TX 75238***	***1315***
135	***LPST***	***092316***	***0.2 mi. W (1056 ft.)***	***FIRE STATION 57***	***10801 AUDELIA RD, DALLAS, TX 75238***	***1321***
136	***PST***	***73734***	***0.2 mi. SW (1056 ft.)***	***RACETRAC 514***	***12250 GREENVILLE AVE, DALLAS, TX 75243***	***1325***
137	***LPST***	***115426***	***0.21 mi. NE (1109 ft.)***	***GAYLORD CONTAINER CORP***	***11333 WALNUT HILL LN, DALLAS, TX 75238***	***1331***
137	***PST***	***23942***	***0.21 mi. NE (1109 ft.)***	***CROWN ZELLERBACH***	***11333 KINGSLEY RD, DALLAS, TX 75238***	***1334***
137	***PST***	***51143***	***0.21 mi. NE (1109 ft.)***	***GAYLORD CONTAINER DALLAS***	***11333 KINGSLEY RD, DALLAS, TX 75238***	***1337***
137	IHW	30431	0.21 mi. NE (1109 ft.)	TIN DBA TEMPLE-INLAND	11333 KINGSLEY RD, DALLAS, TX 75238	1340
138	***PST***	***71089***	***0.21 mi. NE (1109 ft.)***	***CARMAX 7109***	***12715 LBJ FWY, GARLAND, TX 75041***	***1344***
138	IHW	85829	0.21 mi. NE (1109 ft.)	CARMAX 7109	12715 LBJ FWY, GARLAND, TX 75041	1348
139	IOP	0443	0.21 mi. N (1109 ft.)	THE VILLAGE OF EASTGATE APARTMENTS	1765 PLAZA DRIVE, GARLAND, TX 75041	1349
140	***PST***	***53666***	***0.21 mi. NE (1109 ft.)***	***EMPIRE TERMINAL WAREHOUSE***	***3422 W KINGSLEY RD, GARLAND, TX 75041***	***1350***
140	***LPST***	***115986***	***0.21 mi. NE (1109 ft.)***	***EMPIRE TERMAINL WAREHOUSE***	***3422 W KINGSLEY RD, GARLAND, TX 75041***	***1352***
141	***PST***	***35953***	***0.21 mi. SW (1109 ft.)***	***DALLAS PANT MFG***	***11990 SHILOH RD, DALLAS, TX 75228***	***1354***
141	***VCP***	***0142***	***0.21 mi. SW (1109 ft.)***	***HAGGAR WAREHOUSE/DISTRIBUTION FACILITY***	***11990 SHILOH ROAD, DALLAS, TX***	***1358***
141	***LPST***	***093374***	***0.21 mi. SW (1109 ft.)***	***DALLAS PANT MFG CO***	***11990 SHILOH RD, DALLAS, TX 65241***	***1359***
142	***DCR***	***RN100790476***	***0.21 mi. N (1109 ft.)***	***TOWNGATE CLEANERS***	***1901 NORTHWEST HWY STE 220, GARLAND, TX 75041***	***1363***
143	IOP	0854	0.22 mi. S (1162 ft.)	PARK CENTRAL NORTH & PARK CENTRAL SOUTH	7800 BANNER DR & 7839 CHURCHILL WAY, DALLAS, TX 75251	1364
143	***VCP***	***2674***	***0.22 mi. S (1162 ft.)***	***PARK CENTRAL NORTH***	***7800 BANNER DR, DALLAS, TX 75251***	***1365***
143	IHW	38457	0.22 mi. S (1162 ft.)	HALLIBURTON GEOPHYSOCAL SVCS	7800 BANNER DR, DALLAS, TX 75251	1366
144	***IHWCA***	***T2441***	***0.22 mi. NE (1162 ft.)***	***NORTHGATE II***	***TX***	***1367***
145	***PST***	***19153***	***0.22 mi. NE (1162 ft.)***	***SANDHILL RD SOC T46033***	***10777 SANDHILL RD, DALLAS, TX 75238***	***1368***
145	***LPST***	***117797***	***0.22 mi. NE (1162 ft.)***	***ATT SOC T46033***	***10777 SANDHILL RD, DALLAS, TX 75243***	***1372***

Located Sites Summary

146	PST	25274	0.22 mi. NE (1162 ft.)	RICHARD J AVERY JR	10265 MILLER RD STE 102, DALLAS, TX 75238	1374
147	PST	62022	0.22 mi. N (1162 ft.)	IVEY LUMBER SALES	10230 PLANO RD, DALLAS, TX 75238	1377
148	DCR	RN100779735	0.22 mi. E (1162 ft.)	CINDERELLA CLEANERS 3	1900 OATES DR STE 117, MESQUITE, TX 75150	1379
149	DCR	RN100789593	0.23 mi. NE (1214 ft.)		1020 W CENTERVILLE RD STE 1009, GARLAND, TX 75041	1381
150	IHW	65055	0.23 mi. NE (1214 ft.)	DUNLOP INDUSTRIAL	11220 PETAL ST, DALLAS, TX 75238	1382
151	LPST	097599	0.23 mi. SW (1214 ft.)	SANTA FE RAILROAD DEPOT	11931 SHILOH RD, GARLAND, TX 75061	1383
151	PST	3170	0.23 mi. SW (1214 ft.)	SANTA FE TERMINAL SERVICES	12330 E NORTHWEST HWY, DALLAS, TX 75228	1384
151	PST	42495	0.23 mi. SW (1214 ft.)	ZACHA JCT MECHANICAL FACILITY	12330 E NORTHWEST HWY, DALLAS, TX 75228	1388
151	IHW	70298	0.23 mi. SW (1214 ft.)	SANTA FE TERMINAL SERVICES	12330 E NORTHWEST HWY, DALLAS, TX 75228	1392
152	IHW	72598	0.23 mi. NE (1214 ft.)	COURT CLEANERS	9203 SKILLMAN ST, DALLAS, TX 75243	1393
153	PST	32611	0.23 mi. NE (1214 ft.)	RESTLAND MEMORIAL PARK	13005 GREENVILLE AVE, DALLAS, TX 75243	1394
153	LPST	101937	0.23 mi. NE (1214 ft.)	RESTLAND MEMORIAL PARK	13005 GREENVILLE AVE, DALLAS, TX 75206	1398
154	PST	69888	0.23 mi. NW (1214 ft.)	1ST STOP MART	4100 GUS THOMASSON RD, MESQUITE, TX 75150	1402
155	PST	54776	0.23 mi. SE (1214 ft.)	STOP AND SHOP	4401 N GALLOWAY AVE STE 100, MESQUITE, TX 75150	1407
156	PST	30984	0.24 mi. SW (1267 ft.)	LAKE HIGHLANDS AUTOMOTIVE	10702 AUDELIA RD, DALLAS, TX 75238	1413
156	PST	30986	0.23 mi. W (1214 ft.)	LUBE PIT STOP OF TX	10710 AUDELIA RD, DALLAS, TX 75238	1416
156	IHW	72674	0.24 mi. SW (1267 ft.)	AUDELIA AUTOMOTIVE	10702 AUDELIA RD, DALLAS, TX 75238	1418
157	PST	84027	0.23 mi. NE (1214 ft.)	7-ELEVEN STORE 34490	9220 SKILLMAN ST, DALLAS, TX 75243	1419
157	DCR	RN103970760	0.23 mi. NE (1214 ft.)		9220 SKILLMAN ST STE 113, DALLAS, TX 75243	1424
158	DCR	RN101132603	0.24 mi. SW (1267 ft.)	CADET CLEANERS	9090 SKILLMAN ST STE 192A, DALLAS, TX 75243	1426
158	IHW	73937	0.24 mi. SW (1267 ft.)	1.25 CLEARNERS DALLAS	9090 SKILLMAN ST STE 192A, DALLAS, TX 75243	1427
158	VCP	2140	0.24 mi. SW (1267 ft.)	CADET CLEANERS	9090 SKILLMAN STREET, SUITE 192A, DALLAS, TX 75243	1429
158	APAR	2140	0.24 mi. SW (1267 ft.)	CADET CLEANERS	9090 SKILLMAN ST STE 192A, DALLAS, TX 75243	1430
159	PST	74179	0.24 mi. S (1267 ft.)	SAMS CLUB 8242	12000 MCCREE RD, DALLAS, TX 75238	1431
159	IHW	88701	0.24 mi. S (1267 ft.)	SAMS CLUB 8242	12000 MCCREE RD, DALLAS, TX 75238	1438
160	IHW	82994	0.24 mi. NE (1267 ft.)	LANCASTER & ASSOCIATES	10420 MARKISON RD, DALLAS, TX 75238	1441

Located Sites Summary

161	PST	18131	0.24 mi. SW (1267 ft.)	TXDOT MAINTENANCE FACILITY	12000 GREENVILLE AVE, DALLAS, TX 75243	1442
161	LPST	116202	0.24 mi. SW (1267 ft.)	TXDOT NORTH DALLAS FAC	12000 GREENVILLE AVE, DALLAS, TX 75243	1447
162	VCP	1009	0.24 mi. SW (1267 ft.)	ABRAMS FOREST SHOPPING CENTER	9310 FOREST LANE, DALLAS, TX 75243	1452
163	IHW	66827	0.25 mi. SW (1320 ft.)	SOUTHERN CLEANERS	340 ABRAMS FOREST SC, DALLAS, TX 75243	1453
164	PST	64097	0.25 mi. W (1320 ft.)	RADISSON PARK CENTRAL HOTEL	7750 LYNDON B JOHNSON FWY, DALLAS, TX 75251	1455
165	IHW	30338	0.25 mi. N (1320 ft.)	APEX TOOL GROUP	3000 W KINGSLEY RD, GARLAND, TX 75041	1457
166	VCP	1528	0.26 mi. NE (1373 ft.)	EASTGATE SHOPPING CENTER	4525 SATURN ROAD, GARLAND, TX 75041	1467
166	DCRPS	DC0043	0.26 mi. NE (1373 ft.)	EASTGATE ONE HOUR MARTINIZING	4525 SATURN ROAD, GARLAND, TX	1468
167	LPST	110517	0.27 mi. NE (1426 ft.)	CHEVRON FAC 160385	3080 S JUPITER RD, GARLAND, TX 75041	1469
167	LPST	119484	0.27 mi. NE (1426 ft.)	COMMERCIAL PROPERTY	3080 S JUPITER RD, GARLAND, TX	1473
168	LPST	113568	0.27 mi. NE (1426 ft.)	MESQUITE GOLF CLUB	825 US HIGHWAY 67, MESQUITE, TX 75149	1474
169	LPST	114659	0.27 mi. W (1426 ft.)	EXXON RAS 62764	10650 AUDELIA RD, DALLAS, TX 75238	1477
170	LPST	115997	0.3 mi. SE (1584 ft.)	7 ELEVEN STORE 25842	3640 GUS THOMASSON RD, MESQUITE, TX 75150	1481
171	LPST	098684	0.3 mi. NE (1584 ft.)	7 ELEVEN 30424	1717 NORTHWEST HWY, GARLAND, TX 75041	1485
172	LPST	092708	0.3 mi. N (1584 ft.)	7 ELEVEN 160216520	13207 MAHAM RD, DALLAS, TX 75240	1490
173	IHWCA	37146	0.31 mi. SW (1637 ft.)	PARK CENTRAL SITE	7600 BANNER DR, DALLAS, TX 75251	1497
173	APAR	2674	0.31 mi. SW (1637 ft.)	PARK CENTRAL NORTH	7600 BANNER DR, DALLAS, TX 75251	1498
174	SEMSARCH	TXD065717761	0.31 mi. SW (1637 ft.)	ATLAS POWDER CO	12700 PARK CENTRAL, DALLAS, TX 75251	1499
174	LPST	107550	0.31 mi. SW (1637 ft.)	PARK CENTRALIII	12700 PARK CENTRAL DR, DALLAS, TX 75251	1500
175	LPST	100787	0.31 mi. NE (1637 ft.)	DECKER FOOD CO	3200 W KINGSLEY RD, GARLAND, TX 75041	1501
176	VCP	0932	0.31 mi. SW (1637 ft.)	12001 CORPORATE DRIVE (ALPHA HOLDINGS)	12001 CORPORATE DRIVE, DALLAS, TX 75228	1505
177	IHWCA	81193	0.32 mi. NE (1690 ft.)	SEARS ROEBUCK 8707	10401 MILLER RD, DALLAS, TX 75238	1506
178	LPST	097580	0.33 mi. W (1742 ft.)	WESTERN AUTO STORE	2131 N TOWN EAST BLVD, MESQUITE, TX 75150	1507
179	VCP	1224	0.33 mi. SW (1742 ft.)	TOWNE CROSSING CLEANERS	3600 GUS THOMASSON ROAD, SUITE 159, MESQUITE, TX 75150	1508
179	APAR	1224	0.33 mi. SW (1742 ft.)	TOWNE CROSSING CLEANERS	3600 GUS THOMASSON RD, MESQUITE, TX 75150	1509

Located Sites Summary

180	**SEMSARCH**	**TXD990708216**	**0.33 mi. S (1742 ft.)**	**LAWN DOCTOR/TREE DOCTOR**	**12520 SCHROEDER, DALLAS, TX 75243**	**1510**
181	**LPST**	**110066**	**0.34 mi. NW (1795 ft.)**	**EASTFIELD COLLEGE**	**3737 MOTLEY DR, MESQUITE, TX 75157**	**1511**
181	**IHWCA**	**T0484**	**0.34 mi. NW (1795 ft.)**	**EASTFIELD COLLEGE**	**3737 MOTLEY DR, MESQUITE, TX 75150**	**1516**
182	**VCP**	**1865**	**0.34 mi. NE (1795 ft.)**	**MARLOW INDUSTRIES, INC.**	**10451 VISTA PARK ROAD, DALLAS, TX 75238**	**1517**
182	APAR	1865	0.34 mi. NE (1795 ft.)	MARLOW INDUSTRIES	10451 VISTA PARK RD, DALLAS, TX 75238	1518
183	**VCP**	**1559**	**0.35 mi. SW (1848 ft.)**	**PYRAMID CLEANERS**	**3220 GUS THOMASSON ROAD, MESQUITE, TX 75150**	**1519**
183	APAR	1559	0.35 mi. SW (1848 ft.)	PYRAMID CLEANERS	3220 GUS THOMASSON RD, MESQUITE, TX 75150	1520
184	IOP	0113	0.36 mi. SW (1901 ft.)	FOREST GREEN OFFICE PARK (113)	11880 - 11910 GREENVILLE AVENUE, DALLAS, TX 75243	1521
184	IOP	0536	0.36 mi. SW (1901 ft.)	FOREST GREEN OFFICE PARK	11880 - 11910 GREENVILLE AVENUE, DALLAS, TX 75243	1522
185	**LPST**	**112591**	**0.36 mi. SW (1901 ft.)**	**WASTE MANAGEMENT OF DALLAS**	**12160 GARLAND RD, DALLAS, TX 75218**	**1523**
186	**LPST**	**100129**	**0.36 mi. SW (1901 ft.)**	**R O EVANS PONTIAC**	**12100 E NORTHWEST HWY, DALLAS, TX 75218**	**1532**
187	**LPST**	**103713**	**0.38 mi. NE (2006 ft.)**	**FIRESTONE MASTERCARE CENTER 2460**	**903 W CENTERVILLE RD, GARLAND, TX 75041**	**1536**
188	**VCP**	**1995**	**0.38 mi. S (2006 ft.)**	**DRIFTWOOD VILLAGE DRY CLEANERS**	**29 DRIFTWOOD VILLAGE, MESQUITE, TX 75150**	**1538**
188	APAR	1995	0.38 mi. S (2006 ft.)	DRIFTWOOD VILLAGE DRY CLEANERS	29 DRIFTWOOD VILLAGE SHOPPING CENTER, MESQUITE, TX 75150	1539
189	**VCP**	**0377**	**0.39 mi. SW (2059 ft.)**	**PLAZA RIOS SHOPPING CENTER**	**8602-8698 SKILLMAN STREET, DALLAS, TX**	**1540**
190	**LPST**	**092082**	**0.41 mi. SW (2165 ft.)**	**PEPSI COLA BOTTLING GROUP**	**4532 INTERSTATE 30, MESQUITE, TX 75150**	**1541**
191	**LPST**	**102366**	**0.41 mi. W (2165 ft.)**	**FIRESTONE STORE 114979**	**5 DRIFTWOOD SHOPPING CEN, MESQUITE, TX 75149**	**1546**
192	DCRPS	DC0045	0.43 mi. SW (2270 ft.)	TOWN & COUNTRY - HIGHLAND CENTER	9625 PLANO ROAD, DALLAS, TX	1548
192	**LPST**	**107673**	**0.41 mi. SW (2165 ft.)**	**7 ELEVEN STORE 25764**	**10690 KINGSLEY RD, DALLAS, TX 75238**	**1549**
192	APAR	42	0.42 mi. SW (2218 ft.)	COUNTRY CLUB CLEANERS	9625 PLANO RD STE 300, DALLAS, TX 75238	1553
193	**LPST**	**113454**	**0.44 mi. SW (2323 ft.)**	**BLEDSOE DODGE**	**12000 E NORTHWEST HWY, DALLAS, TX 75218**	**1554**
193	**IHWCA**	**73318**	**0.44 mi. SW (2323 ft.)**	**BLEDSOE DODGE DALLAS**	**12000 E NORTHWEST HWY, DALLAS, TX 75218**	**1558**
194	**LPST**	**101696**	**0.44 mi. N (2323 ft.)**	**BRIGHT TRUCK LEASING**	**2761 OAKLAND AVE, GARLAND, TX 75041**	**1559**
195	**LPST**	**095421**	**0.44 mi. SW (2323 ft.)**	**BLEDSOE DODGE**	**11851 E NORTHWEST HWY, DALLAS, TX 75218**	**1563**

Located Sites Summary

196	LPST	115448	0.45 mi. NE (2376 ft.)	RICHLAND COLLEGE	12800 ABRAMS RD, DALLAS, TX	1564
197	IHWCA	88837	0.45 mi. NE (2376 ft.)	COATS ALOE INTERNATIONAL	9660 DILWORTH RD, DALLAS, TX 75243	1571
198	SEMSARCH	TX0001952779	0.47 mi. N (2482 ft.)	GARLAND DRUMS	2747 OAKLAND AVENUE, GARLAND, TX 75041	1572
199	LPST	091333	0.47 mi. NE (2482 ft.)	CENTERVILLE 66 26040	806 W CENTERVILLE RD, GARLAND, TX 75041	1573
200	SEMS	TXN000607095	0.48 mi. SW (2534 ft.)	RISD DUMPING	POSTAL ADDRESS IS UNAVAILABLE FOR THE SITE, DALLAS, TX 75238	1577
201	LPST	101895	0.49 mi. N (2587 ft.)	LIQUID AIR	13140 T I BLVD, DALLAS, TX 75231	1578
202	LPST	110841	0.49 mi. NE (2587 ft.)	7 ELEVEN 23199	9798 FOREST LN, DALLAS, TX 75243	1582
203	VCP	1573	0.49 mi. SW (2587 ft.)	LOWE'S HOME CENTER	NW OF JUPITER AND NORTHWEST HIGHWAY, DALLAS, TX 75238	1586
203	LPST	117174	0.49 mi. SW (2587 ft.)	LOWES HOME CENTER	11333 E NORTHWEST HWY, DALLAS, TX 75238	1587
204	VCP	0548	0.49 mi. SW (2587 ft.)	16-ACRE TRACT (DALLAS)	NEC PARK CENTRAL DRIVE/BANNER DRIVE, DALLAS, TX	1588
205	VCP	1552	0.49 mi. NE (2587 ft.)	SILVER STAR CLEANERS	9759 FOREST LANE, SUITE 310, DALLAS, TX 75243	1589
205	APAR	1552	0.49 mi. NE (2587 ft.)	SILVER STAR CLEANERS	9759 FOREST LN, DALLAS, TX 75243	1590
206	LPST	115680	0.5 mi. SW (2640 ft.)	STRAUS PROPERTY	11822 E NORTHWEST HWY, DALLAS, TX 75219	1591
207	SEMSARCH	TXD981601651	0.5 mi. NE (2640 ft.)	DOWN TO EARTH, INC	2602 OAKLAND STREET, GARLAND, TX 75238	1592
208	LPST	096974	0.5 mi. W (2640 ft.)	7 ELEVEN 1611 21071	3020 BIG TOWN BLVD, MESQUITE, TX 75150	1593
209	IHWCA	65493	0.51 mi. S (2693 ft.)	REGENCY LINCOLN MERCURY	11810 E NORTHWEST HWY, DALLAS, TX 75218	1599
210	IHWCA	T1467	0.52 mi. NW (2746 ft.)	OATES SHOPPING CENTER	4414 GUS THOMASSON RD, MESQUITE, TX 75150	1600
211	RCRAC	TXD982551806	0.58 mi. N (3062 ft.)	WASTE CHEMICAL CENTER	13400 TI BLVD, DALLAS, TX 75243	1601
212	IHWCA	85168	0.63 mi. SW (3326 ft.)	RAYTHEON FOREST LANE	8505A FOREST LN, DALLAS, TX 75243	1606
213	IHWCA	31864	0.75 mi. NE (3960 ft.)	PRAXAIR	13505 VARGON ST, DALLAS, TX 75243	1607
214	IHWCA	37114	0.76 mi. SW (4013 ft.)	CUMMINS SOUTHERN PLAINS	2615 BIG TOWN BLVD, MESQUITE, TX 75150	1608
215	IHWCA	84037	0.77 mi. NE (4066 ft.)	CIMCON FINISHING	2406 EXECUTIVE DR, GARLAND, TX 75041	1609
216	IHWCA	39768	0.77 mi. N (4066 ft.)	AIR PRODUCTS AND CHEMICALS METHOD ST	13521 METHOD ST, DALLAS, TX 75243	1610
217	IHWCA	T1770	0.8 mi. E (4224 ft.)	PRIMA CARE MESQUITE	1280 N TOWN EAST BLVD, MESQUITE, TX 75150	1611
218	IHWCA	76417	0.81 mi. SW (4277 ft.)	IMPRESSION GRAPHICS GROUP I	2452 US HIGHWAY 80 E, MESQUITE, TX 75149	1612
219	IHWCA	33678	0.83 mi. NE (4382 ft.)	CENTURY CIRCUITS DALLAS	9880 CHARTWELL DR, DALLAS, TX 75243	1613

220	IHWCA	33613	0.86 mi. NE (4541 ft.)	TEXAS INSTRUMENTS NATIONAL CIRCLE SITE	2623 NATIONAL CIR, GARLAND, TX 75041	1614
221	RCRAC	TXD980745095	0.87 mi. NE (4594 ft.)	NEXEO SOLUTIONS GARLAND	3101 WOOD DR, GARLAND, TX 75041	1615
221	IHWCA	32371	0.87 mi. NE (4594 ft.)	NEXEO SOLUTIONS	3101 WOOD DR, GARLAND, TX 75041	1646
222	IHWCA	30158	0.91 mi. NE (4805 ft.)	BRENNTAG SOUTHWEST	11344 PLANO RD, DALLAS, TX 75243	1647
223	IHWCA	T3201	0.97 mi. N (5122 ft.)	DALCO SOLVENTS & CHEMICALS	2613 NATIONAL PL, GARLAND, TX 75041	1648

Facility Registry System (FRSTX)

MAP ID# 1 **Distance from Property: 0.01 mi. (53 ft.) NW**

FACILITY INFORMATION

REGISTRY ID: **110033743386**

NAME: **IH635 E SERVICE ROAD W OF SCHROEDER RD**

LOCATION ADDRESS: **CONSTRUCTION ZONE ALONG E SERVICE ROAD OF IH635E**
DALLAS, TX 75243

COUNTY: **DALLAS**

EPA REGION: **06**

FEDERAL FACILITY: **NOT REPORTED**

TRIBAL LAND: **NOT REPORTED**

ALTERNATIVE NAME/S:

IH635 E SERVICE ROAD W OF SCHROEDER RD

PROGRAM/S LISTED FOR THIS FACILITY

TX-TCEQ ACR - TEXAS COMMISSION ON EVIRONMENTAL QUALITY - AGENCY CENTRAL REGISTRY

STANDARD INDUSTRIAL CLASSIFICATION/S (SIC)

NO SIC DATA REPORTED

NORTH AMERICAN INDUSTRY CLASSIFICATION/S (NAICS)

NO NAICS DATA REPORTED

Back to Report Summary

Spills Listing (SPILLS)

MAP ID# 2 **Distance from Property: 0.01 mi. (53 ft.) NW**

INCIDENT INFORMATION

GEOSEARCH ID: **10/29/89001A**

SPILL DATE: **10/29/89**

SPILL LOCATION / COUNTY:

IH-635 AT COIT ROAD / TX

RESPONSIBLE PARTY: **UNKNOWN**

MATERIAL SPILLED / AMOUNT: **GASOLINE / <75 GAL**

AFFECTED WATERWAY: **UNKNOWN**

AMOUNT IN WATER: **UNKNOWN**

BASIN: **TRINITY**

COMMENTS:

NOT REPORTED

Back to Report Summary

Notice of Violations (NOV)

MAP ID# 3 **Distance from Property: 0.02 mi. (106 ft.) W**

SITE INFORMATION

REFERENCE #: **RN102535382**
CUSTOMER #: **CN601297195**
NAME: **HERBS PAINT AND BODY**
ADDRESS: **12101 SELF PLAZA DRIVE**
CITY: **DALLAS**
STATE: **TX**
ZIPCODE: **75218-1469**
COUNTY: **DALLAS**
BUSINESS: **PAINT AND BODY**
CONTACT: **NOT REPORTED**

SITE DETAILS

VIOLATION ISSUED: **NOT REPORTED**
CATEGORY: **MODERATE**
MEDIA: **AIR**
STATUS: **RESOLVED**
ALLEGATION:
FAILURE TO ENSURE THAT PRODUCTS IN USE AT THE FACILITY DO NOT EXCEED VOLATILE ORGANIC COMPOUND (VOC) LIMITS EXPRESSED AS POUNDS OF VOC PER GALLON OF COATING MINUS WATER AND EXEMPT SOLVENTS. SPECIFICALLY, THE SILICON TAR REMOVER USED AT THE FACILITY EXCEEDS THE WIPE DOWN SOLUTION LIMIT OF 1.4 LBS/GALLON OF VOC. THE TAR REMOVER HAS A VOC CONTENT OF 6.53 LBS/GALLON. A RECORDS REVIEW SHOWED THAT PRODUCT WAS USED AT THE FACILITY WITHIN THE PAST 12 MONTHS.
RESOLUTION DESCRIPTION:
THE FACILITY STATED THAT THE TAR REMOVER HAS BEEN REMOVED AND THEY ARE NOW USING A VOC COMPLAINT WIPE-DOWN SOLUTION.

Back to Report Summary

Facility Registry System (FRSTX)

MAP ID# 3 **Distance from Property: 0.02 mi. (106 ft.) W**

FACILITY INFORMATION

REGISTRY ID: **110000842606**

NAME: **HERBS PAINT AND BODY**

LOCATION ADDRESS: **12101 SELF PLAZA DR**
DALLAS, TX 75218

COUNTY: **DALLAS**

EPA REGION: **06**

FEDERAL FACILITY: **NOT REPORTED**

TRIBAL LAND: **NOT REPORTED**

ALTERNATIVE NAME/S:

HERBS PAINT AND BODY

HERBS PAINT AND BODY NO 1

PROGRAM/S LISTED FOR THIS FACILITY

RCRAINFO - RESOURCE CONSERVATION AND RECOVERY ACT INFORMATION SYSTEM

TX-TCEQ ACR - TEXAS COMMISSION ON EVIRONMENTAL QUALITY - AGENCY CENTRAL REGISTRY

STANDARD INDUSTRIAL CLASSIFICATION/S (SIC)

7532 - TOP, BODY, AND UPHOLSTERY REPAIR SHOPS AND PAINT SHOPS

NORTH AMERICAN INDUSTRY CLASSIFICATION/S (NAICS)

81293 - PARKING LOTS AND GARAGES

Back to Report Summary

Resource Conservation & Recovery Act - Non-Generator Facilities (RCRANGR06)

MAP ID# 3 **Distance from Property: 0.02 mi. (106 ft.) W**

FACILITY INFORMATION

EPA ID#: **TXD981150386**
NAME: **HERBS PAINT & BODY SHOP 1**
ADDRESS: **12101 SELF PLAZA DR**
DALLAS, TX 75218
CONTACT NAME: **GEORGE CALLICOAT**
CONTACT ADDRESS: **12101 SELF PLAZA DR**
DALLAS TX 75218
CONTACT PHONE: **214-328-4381**
NON-NOTIFIER: **NOT A NON-NOTIFIER**
DATE RECEIVED BY AGENCY: **01/27/2001**

OWNER TYPE: **NOT REPORTED**
OWNER NAME: **HERBS PAINT & BODY SHOP 1**
OPERATOR TYPE: **NOT REPORTED**
OPERATOR NAME: **NOT REPORTED**

CERTIFICATION

CERTIFICATION NAME:	CERTIFICATION TITLE:	CERTIFICATION SIGNED DATE:
GEORGE CALLICOAT	**AUTHORIZED AGNT**	**01/25/1998**

INDUSTRY CLASSIFICATION (NAICS)

81293 - PARKING LOTS AND GARAGES

SITE HISTORY (INCLUDES GENERATORS AND NON-GENERATORS)

DATE RECEIVED BY AGENCY: **01/27/2001**
NAME: **HERBS PAINT & BODY SHOP 1**
GENERATOR CLASSIFICATION: **NOT A GENERATOR**

DATE RECEIVED BY AGENCY: **01/25/1998**
NAME: **HERB'S PAINT & BODY SHOP NO 1**
GENERATOR CLASSIFICATION: **CONDITIONALLY EXEMPT SMALL QUANTITY GENERATOR**

DATE RECEIVED BY AGENCY: **01/07/1986**
NAME: **HERBS PAINT AND BODY NO 1**
GENERATOR CLASSIFICATION: **SMALL QUANTITY GENERATOR**

CURRENT ACTIVITY INFORMATION

GENERATOR STATUS: **NOT A GENERATOR** LAST UPDATED DATE: **03/25/2004**
SUBJECT TO CORRECTIVE ACTION UNIVERSE: **NO**
TDSFs POTENTIALLY SUBJECT TO CORRECTIVE ACTION UNDER 3004 (u)/(v) UNIVERSE: **NO**
TDSFs ONLY SUBJECT TO CORRECTIVE ACTION UNDER DISCRETIONARY AUTHORITIES UNIVERSE: **NO**
NON TSDFs WHERE RCRA CORRECTIVE ACTION HAS BEEN IMPOSED UNIVERSE: **NO**
CORRECTIVE ACTION WORKLOAD UNIVERSE: **NO**

IMPORTER: **NO**
MIXED WASTE GENERATOR: **NO**
RECYCLER: **NO**
TRANSPORTER: **NO**
ONSITE BURNER EXEMPTION: **NO**
FURNACE EXEMPTION: **NO**
USED OIL REFINER: **NO**
USED OIL TRANSFER FACILITY: **NO**
UNDERGROUND INJECTION: **NO**
UNIVERSAL WASTE DESTINATION FACILITY: **NO**
TRANSFER FACILITY: **NO**
USED OIL FUEL BURNER: **NO**
USED OIL PROCESSOR: **NO**
USED OIL FUEL MARKETER TO BURNER: **NO**
SPECIFICATION USED OIL MARKETER: **NO**
USED OIL TRANSPORTER: **NO**

COMPLIANCE, MONITORING AND ENFORCEMENT INFORMATION

EVALUATIONS **- NO EVALUATIONS REPORTED -**

VIOLATIONS **- NO VIOLATIONS REPORTED -**

ENFORCEMENTS **- NO ENFORCEMENTS REPORTED -**

HAZARDOUS WASTE

D001	**IGNITABLE WASTE**
D018	**BENZENE**
D039	**TETRACHLOROETHYLENE**
F003	**THE FOLLOWING SPENT NON-HALOGENATED SOLVENTS: XYLENE, ACETONE, ETHYL ACETATE, ETHYL BENZENE, ETHYL ETHER, METHYL ISOBUTYL KETONE, N-BUTYL ALCOHOL, CYCLOHEXANONE, AND METHANOL; ALL SPENT SOLVENT MIXTURES/BLENDS CONTAINING, BEFORE USE, ONLY THE ABOVE SPENT NONHALOGENATED SOLVENTS; AND ALL SPENT SOLVENT MIXTURES/BLENDS CONTAINING, BEFORE USE, ONE OR MORE OF THE ABOVE NONHALOGENATED SOLVENTS, AND A TOTAL OF TEN PERCENT OR MORE (BY VOLUME) OF ONE OR MORE OF THOSE SOLVENTS LISTED IN F001, F002, F004, AND F005; AND STILL BOTTOMS FROM THE RECOVERY OF THESE SPENT SOLVENTS AND SPENT SOLVENT MIXTURES.**
F005	**THE FOLLOWING SPENT NONHALOGENATED SOLVENTS: TOLUENE, METHYL ETHYL KETONE,CARBON DISULFIDE, ISOBUTANOL, PYRIDINE,BENZENE, 2-ETHOXYETHANOL, AND 2-NITROPROPANE; ALL SPENT SOLVENT MIXTURES/BLENDS CONTAINING, BEFORE USE, A TOTAL OF TEN PERCENT OR MORE (BY VOLUME) OF ONE OR MORE OF THE ABOVE NONHALOGENATED SOLVENTS OR THOSE SOLVENTS LISTED IN F001,F002, OR F004; AND STILL BOTTOMS FROM THE RECOVERY OF THESE SPENT SOLVENTS AND SPENT SOLVENT MIXTURES.**

UNIVERSAL WASTE **- NO UNIVERSAL WASTE REPORTED -**

CORRECTIVE ACTION AREA **- NO CORRECTIVE ACTION AREA INFORMATION REPORTED -**

CORRECTIVE ACTION EVENT **- NO CORRECTIVE ACTION EVENT REPORTED -**

Back to Report Summary

MAP ID# 3 **Distance from Property: 0.02 mi. (106 ft.) W**

FACILITY INFORMATION

REGISTRATION#: **68308** EPA ID: **TXD981150386**
TNRCC ID #: **23257**
NAME: **HERBS PAINT & BODY SHOP 1**
ADDRESS: **12101 SELF PLAZA DR**
DALLAS, TX 75218
CONTACT: **GEORGE CALLICOAT**
PHONE: **214-3284381**
BUSINESS DESCRIPTION: **NOT REPORTED**
INDUSTRIAL WASTE PERMIT #: **NOT REPORTED**
MUNICIPAL WASTE PERMIT #: **NOT REPORTED**
SIC CODE: **NOT REPORTED**
WASTE GENERATOR: **YES**
WASTE RECEIVER: **NO**
WASTE TRANSPORTER: **NO**
TRANSFER FACILITY: **NO**
MAQUILADORA (MEXICAN FACILITY): **NO**
STATUS: **INACTIVE**
AMOUNT OF WASTE GENERATED: **SMALL QUANTITY GENERATOR**
GENERATOR TYPE: **NON-INDUSTRIAL AND/OR MUNICIPAL**
THIS FACILITY IS A NOTIFIER
THIS FACILITY IS NOT A STEERS REPORTER - (STATE OF TEXAS ENVIRONMENTAL ELECTRONIC REPORTING SYSTEM)
THIS FACILITY IS NOT REQUIRED TO SUBMIT AN ANNUAL WASTE SUMMARY REPORT
THIS FACILITY IS NOT INVOLVED IN RECYCLING ACTIVITIES
LAST UPDATE TO TRACS (TCEQ REGULATORY ACTIVITIES AND COMPLIANCE SYSTEM): **07/11/2002**

OWNER INFORMATION

NAME: **HERBS PAINT & BODY SHOP 1**
ADDRESS: **12101 SELF PLAZA DR**
DALLAS, TX 75218
PHONE: **1-214-3284381**

ACTIVITIES

ACTIVITY TYPE: **UNKNOWN**
ACTIVITY DESCRIPTION: **NOT REPORTED**

WASTE

WASTE ID: **130405**
WASTE CODE STATUS: **INACTIVE**
WASTE IS RADIOACTIVE: **NO**
WASTE IS TREATED OFF SITE: **NO**
GENERATOR'S DESCRIPTION OF WASTE: **PAINT THINNER - PETROLEUM DISTILLATES- SPENT SOLVENT FROM AUTO PAINTING; 7/9/84**

WASTE ID: **163379**
WASTE CODE STATUS: **INACTIVE**
WASTE IS RADIOACTIVE: **NO**
WASTE IS TREATED OFF SITE: **YES**
GENERATOR'S DESCRIPTION OF WASTE: **PAINT WASTE RESULTING FROM PAINTING VEHICLES THEN RECYCLED TO A SOLID; IGNITABLE**

WASTE ID: **67441**
WASTE CODE STATUS: **INACTIVE**

WASTE IS RADIOACTIVE: **NO**
WASTE IS TREATED OFF SITE: **YES**
GENERATOR'S DESCRIPTION OF WASTE: **MINERAL SPIRITS**

WASTE ID: **67442**
WASTE CODE STATUS: **INACTIVE**
WASTE IS RADIOACTIVE: **NO**
WASTE IS TREATED OFF SITE: **YES**
GENERATOR'S DESCRIPTION OF WASTE: **PAINT - STILL BOTTOMS - PIGMENTS, TOLUENE, XYLENE, ETHYL BENZENE, MINERAL SPIRIT**

WASTE ID: **67443**
WASTE CODE STATUS: **INACTIVE**
WASTE IS RADIOACTIVE: **NO**
WASTE IS TREATED OFF SITE: **YES**
GENERATOR'S DESCRIPTION OF WASTE: **EHTYLENE GLYCOL, OIL--NONINDUSTRIAL, BUT WASTE GOING TO PERMITTED HAZARDOUS WAST**

Back to Report Summary

Facility Registry System (FRSTX)

MAP ID# 4 **Distance from Property: 0.02 mi. (106 ft.) W**

FACILITY INFORMATION

REGISTRY ID: **110005179582**

NAME: **SERVICE KING COLLISION REPAIR CENTER**

LOCATION ADDRESS: **10841 ESTATE LANE**
DALLAS, TX 75238-2340

COUNTY: **DALLAS**

EPA REGION: **06**

FEDERAL FACILITY: **NOT REPORTED**

TRIBAL LAND: **NOT REPORTED**

ALTERNATIVE NAME/S:

SERVICE KING COLLISION REPAIR CENTER

SERVICE KING COLLISION REPAIR CTR

PROGRAM/S LISTED FOR THIS FACILITY

TX-TCEQ ACR - TEXAS COMMISSION ON EVIRONMENTAL QUALITY - AGENCY CENTRAL REGISTRY

RCRAINFO - RESOURCE CONSERVATION AND RECOVERY ACT INFORMATION SYSTEM

STANDARD INDUSTRIAL CLASSIFICATION/S (SIC)

7532 - TOP, BODY, AND UPHOLSTERY REPAIR SHOPS AND PAINT SHOPS

NORTH AMERICAN INDUSTRY CLASSIFICATION/S (NAICS)

811121 - AUTOMOTIVE BODY, PAINT, AND INTERIOR REPAIR AND MAINTENANCE.

Back to Report Summary

Resource Conservation & Recovery Act - Non-Generator Facilities (RCRANGR06)

MAP ID# 4 **Distance from Property: 0.02 mi. (106 ft.) W**

FACILITY INFORMATION

EPA ID#: **TXR000024083**
NAME: **SERVICE KING PAINT AND BODY INC**
ADDRESS: **10841 ESTATE LANE**
DALLAS, TX 75238
CONTACT NAME: **BILL RICE**
CONTACT ADDRESS: **10841 ESTATE LANE**
DALLAS TX 75238
CONTACT PHONE: **214-553-4554**
NON-NOTIFIER: **NOT A NON-NOTIFIER**
DATE RECEIVED BY AGENCY: **01/16/2001**
CERTIFICATION **- NO CERTIFICATION REPORTED -**
INDUSTRY CLASSIFICATION (NAICS)
811121 - AUTOMOTIVE BODY, PAINT, AND INTERIOR REPAIR AND MAINTENANCE
SITE HISTORY (INCLUDES GENERATORS AND NON-GENERATORS)
DATE RECEIVED BY AGENCY: **01/16/2001**
NAME: **SERVICE KING PAINT AND BODY INC**
GENERATOR CLASSIFICATION: **NOT A GENERATOR**
DATE RECEIVED BY AGENCY: **10/06/1997**
NAME: **SERVICE KING COLLISION REPAIR CTR**
GENERATOR CLASSIFICATION: **SMALL QUANTITY GENERATOR**

OWNER TYPE: **PRIVATE**
OWNER NAME: **LENNOXEDWARD L**
OPERATOR TYPE: **PRIVATE**
OPERATOR NAME: **LENNOXEDWARD L**

CURRENT ACTIVITY INFORMATION

GENERATOR STATUS: **NOT A GENERATOR** LAST UPDATED DATE: **03/25/2004**
SUBJECT TO CORRECTIVE ACTION UNIVERSE: **NO**
TDSFs POTENTIALLY SUBJECT TO CORRECTIVE ACTION UNDER 3004 (u)/(v) UNIVERSE: **NO**
TDSFs ONLY SUBJECT TO CORRECTIVE ACTION UNDER DISCRETIONARY AUTHORITIES UNIVERSE: **NO**
NON TSDFs WHERE RCRA CORRECTIVE ACTION HAS BEEN IMPOSED UNIVERSE: **NO**
CORRECTIVE ACTION WORKLOAD UNIVERSE: **NO**

IMPORTER: **NO**
MIXED WASTE GENERATOR: **NO**
RECYCLER: **NO**
TRANSPORTER: **NO**
ONSITE BURNER EXEMPTION: **NO**
FURNACE EXEMPTION: **NO**
USED OIL REFINER: **NO**
USED OIL TRANSFER FACILITY: **NO**
UNDERGROUND INJECTION: **NO**
UNIVERSAL WASTE DESTINATION FACILITY: **NO**
TRANSFER FACILITY: **NO**
USED OIL FUEL BURNER: **NO**
USED OIL PROCESSOR: **NO**
USED OIL FUEL MARKETER TO BURNER: **NO**
SPECIFICATION USED OIL MARKETER: **NO**
USED OIL TRANSPORTER: **NO**

COMPLIANCE, MONITORING AND ENFORCEMENT INFORMATION

EVALUATIONS **- NO EVALUATIONS REPORTED -**
VIOLATIONS **- NO VIOLATIONS REPORTED -**
ENFORCEMENTS **- NO ENFORCEMENTS REPORTED -**

HAZARDOUS WASTE

D001	**IGNITABLE WASTE**
F003	**THE FOLLOWING SPENT NON-HALOGENATED SOLVENTS: XYLENE, ACETONE, ETHYL ACETATE, ETHYL BENZENE, ETHYL ETHER, METHYL ISOBUTYL KETONE, N-BUTYL ALCOHOL, CYCLOHEXANONE, AND METHANOL; ALL SPENT SOLVENT MIXTURES/BLENDS CONTAINING, BEFORE USE, ONLY THE ABOVE SPENT NONHALOGENATED SOLVENTS; AND ALL SPENT SOLVENT MIXTURES/BLENDS CONTAINING, BEFORE USE, ONE OR MORE OF THE ABOVE NONHALOGENATED SOLVENTS, AND A TOTAL OF TEN PERCENT OR MORE (BY VOLUME) OF ONE OR MORE OF THOSE SOLVENTS LISTED IN F001, F002, F004, AND F005; AND STILL BOTTOMS FROM THE RECOVERY OF THESE SPENT SOLVENTS AND SPENT SOLVENT MIXTURES.**
F005	**THE FOLLOWING SPENT NONHALOGENATED SOLVENTS: TOLUENE, METHYL ETHYL KETONE,CARBON DISULFIDE, ISOBUTANOL, PYRIDINE,BENZENE, 2-ETHOXYETHANOL, AND 2-NITROPROPANE; ALL SPENT SOLVENT MIXTURES/BLENDS CONTAINING, BEFORE USE, A TOTAL OF TEN PERCENT OR MORE (BY VOLUME) OF ONE OR MORE OF THE ABOVE NONHALOGENATED SOLVENTS OR THOSE SOLVENTS LISTED IN F001,F002, OR F004; AND STILL BOTTOMS FROM THE RECOVERY OF THESE SPENT SOLVENTS AND SPENT SOLVENT MIXTURES.**

UNIVERSAL WASTE **- NO UNIVERSAL WASTE REPORTED -**

CORRECTIVE ACTION AREA **- NO CORRECTIVE ACTION AREA INFORMATION REPORTED -**

CORRECTIVE ACTION EVENT **- NO CORRECTIVE ACTION EVENT REPORTED -**

Back to Report Summary

MAP ID# 4 **Distance from Property: 0.02 mi. (106 ft.) W**

FACILITY INFORMATION

REGISTRATION#: **85296** EPA ID: **TXR000024083**
TNRCC ID #: **106278**
NAME: **SERVICE KING COLLISION REPAIR CENTER**
ADDRESS: **10841 ESTATE LN**
DALLAS, TX 75238
CONTACT: **BILL RICE**
PHONE: **214-5534554**

OWNER INFORMATION

NAME: **LENNOX**
ADDRESS: **NOT REPORTED**
PHONE: **NOT REPORTED**

BUSINESS DESCRIPTION: **PAINT & BODY SHOP/VEHICLE COLLISION REPAIR/REPAIRS WRECKED VEHICLES**
INDUSTRIAL WASTE PERMIT #: **NOT REPORTED**
MUNICIPAL WASTE PERMIT #: **NOT REPORTED**
SIC CODE: **NOT REPORTED**
WASTE GENERATOR: **YES**
WASTE RECEIVER: **NO**
WASTE TRANSPORTER: **NO**
TRANSFER FACILITY: **NO**
MAQUILADORA (MEXICAN FACILITY): **NO**
STATUS: **INACTIVE**
AMOUNT OF WASTE GENERATED: **SMALL QUANTITY GENERATOR**
GENERATOR TYPE: **NON-INDUSTRIAL AND/OR MUNICIPAL**
THIS FACILITY IS A NOTIFIER
THIS FACILITY IS NOT A STEERS REPORTER - (STATE OF TEXAS ENVIRONMENTAL ELECTRONIC REPORTING SYSTEM)
THIS FACILITY IS NOT REQUIRED TO SUBMIT AN ANNUAL WASTE SUMMARY REPORT
THIS FACILITY IS INVOLVED IN RECYCLING ACTIVITIES
LAST UPDATE TO TRACS (TCEQ REGULATORY ACTIVITIES AND COMPLIANCE SYSTEM): **11/07/2003**

ACTIVITIES

ACTIVITY TYPE: **HANDLER STATUS**
ACTIVITY DESCRIPTION: **RECYCLER**

WASTE

WASTE ID: **162863**
WASTE CODE STATUS: **INACTIVE**
WASTE IS RADIOACTIVE: **NO**
WASTE IS TREATED OFF SITE: **YES**
GENERATOR'S DESCRIPTION OF WASTE: **PAINT WASTE/RESULTING FROM PAINTING OF VEHICLES/**

WASTE ID: **162864**
WASTE CODE STATUS: **INACTIVE**
WASTE IS RADIOACTIVE: **NO**
WASTE IS TREATED OFF SITE: **YES**
GENERATOR'S DESCRIPTION OF WASTE: **PAINT WASTE/RESULTING FROM PAINTING OF VEHICLES**

Back to Report Summary

Industrial and Hazardous Waste Corrective Action Sites (IHWCA)

MAP ID# 5 **Distance from Property: 0.02 mi. (106 ft.) N**

PROGRAM ID: **T3076**
RN NUMBER: **RN106665235**
NAME: **TARGET STORE T0014 GARLAND**
ADDRESS: **1122 W CENTERVILLE RD**
GARLAND, TX 75041
STATUS: **INACTIVE**
STATUS DATE: **4/25/2013**
LOCATION DESCRIPTION:
NOT REPORTED

Back to Report Summary

Leaking Petroleum Storage Tanks (LPST)

MAP ID# 5 **Distance from Property: 0.02 mi. (106 ft.) N**

FACILITY INFORMATION

LPST ID: **119106**
FACILITY ID: **NOT REPORTED**
NAME: **TARGET STORE T 0014**
ADDRESS: **1122 W CENTERVILLE RD**
GARLAND, TX 75041

LPST/s AT THIS FACILITY. ID/s ARE LISTED BELOW:
119106

LEAKING TANK DETAILS

LPST ID: **119106**
NAME: **TARGET STORE T 0014**
FACILITY LOCATION: **1122 W CENTERVILLE RD**
PRIORITY CODE: **4.2 - NO GW IMPACT NO APPARENT THREATS OR IMPACTS TO RECEPTORS**
STATUS CODE: **6A - FINAL CONCURRENCE ISSUED**
REPORTED DATE: **3/6/2013**
ENTERED DATE: **4/26/2013**

PRP INFORMATION
NAME: **TARGET CORPORATION**
ADDRESS: **50 S 10TH ST TP3 0705**
MINNEAPOLIS MN 55403
CONTACT: **LINDA OPPERMAN**
PHONE: **612/761-6385**

UNDERGROUND STORAGE TANK

NO UNDERGROUND STORAGE TANK DATA REPORTED FOR THIS FACILITY

ABOVEGROUND STORAGE TANK INFORMATION

NO ABOVEGROUND STORAGE TANK DATA REPORTED FOR THIS FACILITY

Back to Report Summary

Facility Registry System (FRSTX)

MAP ID# 5 **Distance from Property: 0.02 mi. (106 ft.) N**

FACILITY INFORMATION

REGISTRY ID: **110024443994**

NAME: **TARGET NO 0014**

LOCATION ADDRESS: **1122 W CENTERVILLE RD**
GARLAND, TX 750415903

COUNTY: **DALLAS**

EPA REGION: **06**

FEDERAL FACILITY: **NOT REPORTED**

TRIBAL LAND: **NOT REPORTED**

ALTERNATIVE NAME/S:

TARGET NO 0014

PROGRAM/S LISTED FOR THIS FACILITY

RCRAINFO - RESOURCE CONSERVATION AND RECOVERY ACT INFORMATION SYSTEM

STANDARD INDUSTRIAL CLASSIFICATION/S (SIC)

NO SIC DATA REPORTED

NORTH AMERICAN INDUSTRY CLASSIFICATION/S (NAICS)

452112 - DISCOUNT DEPARTMENT STORES.

Back to Report Summary

No Longer Regulated RCRA Generator Facilities (NLRRCRAG)

MAP ID# 5 **Distance from Property: 0.02 mi. (106 ft.) N**

FACILITY INFORMATION

EPA ID#: **TXR000067306**
NAME: **TARGET NO 0014**
ADDRESS: **1122 W CENTERVILLE RD**
GARLAND, TX 75041-5903
CONTACT NAME: **JENNIFER R RYMANOWSKI**
CONTACT ADDRESS: **PO BOX 111**
MINNEAPOLIS MN 554400111
CONTACT PHONE: **612-304-4417**
NON-NOTIFIER: **NOT A NON-NOTIFIER**
DATE RECEIVED BY AGENCY: **09/24/2010**

OWNER TYPE: **PRIVATE**
OWNER NAME: **TARGET CORPORATION**
OPERATOR TYPE: **PRIVATE**
OPERATOR NAME: **TARGET CORPORATION**

CERTIFICATION

CERTIFICATION NAME:	CERTIFICATION TITLE:	CERTIFICATION SIGNED DATE:
JANNA ADAIR-POTTS	**SR VP - STORE OPERATIONS**	**09/10/2010**
JENNIFER R RYMANOWSKI	**NATIONAL ENVR COMPLIANCE MGR**	**12/29/2005**

INDUSTRY CLASSIFICATION (NAICS)
452112 - DISCOUNT DEPARTMENT STORES

SITE HISTORY (INCLUDES GENERATORS AND NON-GENERATORS)
DATE RECEIVED BY AGENCY: **09/24/2010**
NAME: **TARGET NO 0014**
GENERATOR CLASSIFICATION: **NOT A GENERATOR**
DATE RECEIVED BY AGENCY: **01/18/2006**
NAME: **TARGET NO 0014**
GENERATOR CLASSIFICATION: **LARGE QUANTITY GENERATOR**

CURRENT ACTIVITY INFORMATION

GENERATOR STATUS: **NOT A GENERATOR** LAST UPDATED DATE: **09/27/2010**
SUBJECT TO CORRECTIVE ACTION UNIVERSE: **NO**
TDSFs POTENTIALLY SUBJECT TO CORRECTIVE ACTION UNDER 3004 (u)/(v) UNIVERSE: **NO**
TDSFs ONLY SUBJECT TO CORRECTIVE ACTION UNDER DISCRETIONARY AUTHORITIES UNIVERSE: **NO**
NON TSDFs WHERE RCRA CORRECTIVE ACTION HAS BEEN IMPOSED UNIVERSE: **NO**
CORRECTIVE ACTION WORKLOAD UNIVERSE: **NO**

IMPORTER: **NO**
MIXED WASTE GENERATOR: **NO**
RECYCLER: **NO**
TRANSPORTER: **NO**
ONSITE BURNER EXEMPTION: **NO**
FURNACE EXEMPTION: **NO**
USED OIL REFINER: **NO**
USED OIL TRANSFER FACILITY: **NO**
UNDERGROUND INJECTION: **NO**
UNIVERSAL WASTE DESTINATION FACILITY: **NO**
TRANSFER FACILITY: **NO**
USED OIL FUEL BURNER: **NO**
USED OIL PROCESSOR: **NO**
USED OIL FUEL MARKETER TO BURNER: **NO**
SPECIFICATION USED OIL MARKETER: **NO**
USED OIL TRANSPORTER: **NO**

COMPLIANCE, MONITORING AND ENFORCEMENT INFORMATION

EVALUATIONS **- NO EVALUATIONS REPORTED -**
VIOLATIONS **- NO VIOLATIONS REPORTED -**

ENFORCEMENTS **- NO ENFORCEMENTS REPORTED -**

HAZARDOUS WASTE

D001 **IGNITABLE WASTE**

D002 **CORROSIVE WASTE**

UNIVERSAL WASTE

WASTE TYPE:	ACCUMULATED WASTE ON-SITE:	GENERATED WASTE ON-SITE:	SOURCE TYPE:
BATTERIES	**NO**	**YES**	**NOTIFICATION**
LAMPS	**NO**	**YES**	**NOTIFICATION**

CORRECTIVE ACTION AREA **- NO CORRECTIVE ACTION AREA INFORMATION REPORTED -**

CORRECTIVE ACTION EVENT **- NO CORRECTIVE ACTION EVENT REPORTED -**

Back to Report Summary

Resource Conservation & Recovery Act - Non-Generator Facilities (RCRANGR06)

MAP ID# 5 **Distance from Property: 0.02 mi. (106 ft.) N**

FACILITY INFORMATION

EPA ID#: **TXR000067306**
NAME: **TARGET NO 0014**
ADDRESS: **1122 W CENTERVILLE RD**
GARLAND, TX 75041-5903
CONTACT NAME: **MARK W SCHWARZE**
CONTACT ADDRESS: **PO BOX 111**
MINNEAPOLIS MN 554400111
CONTACT PHONE: **612-696-4014**
NON-NOTIFIER: **NOT A NON-NOTIFIER**
DATE RECEIVED BY AGENCY: **09/24/2010**

OWNER TYPE: **PRIVATE**
OWNER NAME: **TARGET CORPORATION**
OPERATOR TYPE: **PRIVATE**
OPERATOR NAME: **TARGET CORPORATION**

CERTIFICATION

CERTIFICATION NAME:	CERTIFICATION TITLE:	CERTIFICATION SIGNED DATE:
JANNA ADAIR-POTTS	**SR VP - STORE OPERATIONS**	**09/10/2010**
JENNIFER R RYMANOWSKI	**NATIONAL ENVR COMPLIANCE MGR**	**12/29/2005**

INDUSTRY CLASSIFICATION (NAICS)
452112 - DISCOUNT DEPARTMENT STORES

SITE HISTORY (INCLUDES GENERATORS AND NON-GENERATORS)
DATE RECEIVED BY AGENCY: **09/24/2010**
NAME: **TARGET NO 0014**
GENERATOR CLASSIFICATION: **NOT A GENERATOR**
DATE RECEIVED BY AGENCY: **01/18/2006**
NAME: **TARGET NO 0014**
GENERATOR CLASSIFICATION: **LARGE QUANTITY GENERATOR**

CURRENT ACTIVITY INFORMATION

GENERATOR STATUS: **NOT A GENERATOR** LAST UPDATED DATE: **09/27/2010**
SUBJECT TO CORRECTIVE ACTION UNIVERSE: **NO**
TDSFs POTENTIALLY SUBJECT TO CORRECTIVE ACTION UNDER 3004 (u)/(v) UNIVERSE: **NO**
TDSFs ONLY SUBJECT TO CORRECTIVE ACTION UNDER DISCRETIONARY AUTHORITIES UNIVERSE: **NO**
NON TSDFs WHERE RCRA CORRECTIVE ACTION HAS BEEN IMPOSED UNIVERSE: **NO**
CORRECTIVE ACTION WORKLOAD UNIVERSE: **NO**

IMPORTER: **NO**
MIXED WASTE GENERATOR: **NO**
RECYCLER: **NO**
TRANSPORTER: **NO**
ONSITE BURNER EXEMPTION: **NO**
FURNACE EXEMPTION: **NO**
USED OIL REFINER: **NO**
USED OIL TRANSFER FACILITY: **NO**
UNDERGROUND INJECTION: **NO**
UNIVERSAL WASTE DESTINATION FACILITY: **NO**
TRANSFER FACILITY: **NO**
USED OIL FUEL BURNER: **NO**
USED OIL PROCESSOR: **NO**
USED OIL FUEL MARKETER TO BURNER: **NO**
SPECIFICATION USED OIL MARKETER: **NO**
USED OIL TRANSPORTER: **NO**

COMPLIANCE, MONITORING AND ENFORCEMENT INFORMATION

EVALUATIONS **- NO EVALUATIONS REPORTED -**
VIOLATIONS **- NO VIOLATIONS REPORTED -**

ENFORCEMENTS **- NO ENFORCEMENTS REPORTED -**

HAZARDOUS WASTE

D001 **IGNITABLE WASTE**

D002 **CORROSIVE WASTE**

UNIVERSAL WASTE

WASTE TYPE:	ACCUMULATED WASTE ON-SITE:	GENERATED WASTE ON-SITE:	SOURCE TYPE:
BATTERIES	**NO**	**YES**	**NOTIFICATION**
LAMPS	**NO**	**YES**	**NOTIFICATION**

CORRECTIVE ACTION AREA **- NO CORRECTIVE ACTION AREA INFORMATION REPORTED -**

CORRECTIVE ACTION EVENT **- NO CORRECTIVE ACTION EVENT REPORTED -**

Back to Report Summary

MAP ID# 5 **Distance from Property: 0.02 mi. (106 ft.) N**

FACILITY INFORMATION

FILE NUMBER: **119106**
FILE NAME: **TARGET STORE T 0014**
LOCATION: **1122 W CENTERVILLE RD, GARLAND, TX**
COUNTY: **DALLAS**
AGENCY: **TEXAS COMMISSION ON ENVIRONMENTAL QUALITY**
DIVISION: **REMEDIATION DIVISION/PETROLEUM STORAGE TANK REIMBURSEMENT PROGRAM (TCEQ)**
DATE OF CONTAMINATION
CONFIRMATION BY AGENCY: **4/26/2013**
CONTAMINANT(S): **GASOLINE, HYDR FLUID**
ENFORCEMENT STATUS: **NOT REPORTED**
ACTIVITY STATUS: **NOT REPORTED**
NEW CASE?: **YES**

Back to Report Summary

Spills Listing (SPILLS)

MAP ID# 6 **Distance from Property: 0.02 mi. (106 ft.) N**

INCIDENT INFORMATION

GEOSEARCH ID: **4/17/01001**

SPILL DATE: **04/17/01**

SPILL LOCATION / COUNTY:

IH635 AND SKILLMAN, DALLAS / TX

RESPONSIBLE PARTY: **WARNER ENTERPRISES**

MATERIAL SPILLED / AMOUNT: **DIESEL / 100 GAL**

AFFECTED WATERWAY: **NONE**

AMOUNT IN WATER: **NOT REPORTED**

BASIN: **TRINITY**

COMMENTS:

NOT REPORTED

Back to Report Summary

Spills Listing (SPILLS)

MAP ID# 7 **Distance from Property: 0.02 mi. (106 ft.) N**

INCIDENT INFORMATION

GEOSEARCH ID: **21339**
SPILL DATE: **05/23/03**
SPILL LOCATION / COUNTY:
INTERSECTION OF IH30 AND IH635, ANY DIRECTION / TX 75150
RESPONSIBLE PARTY: **IH30 AT IH635 MESQUITE**
REGULATED ENTITY #: **RN103147666**
CUSTOMER: **CHAMPION WASTE SERVICES LTD**
MATERIAL SPILLED / AMOUNT: **MUNICIPAL WASTE / 0**
MEDIA: **WASTE**
NATURE: **MUNICIPAL**
WATER BODY: **STORMWATER DRAINAGE**
AIR SOURCE: **WASTE TRANSPORT VEHICLE**
DISPUTED STATUS: **NOT REPORTED**
DISPUTED DATE: **05/23/03**
INCIDENT STATUS: **CLOSED**
CLASS: **CLOSED**
COMMENTS:
MESQUITE FD CONDUCTED RESPONSE. FIRE EXTINGUISHED, ROLL-OFF TAKEN TO CHAMPION WASTE SERVICES YARD AWAITING APPROVAL FOR DISPOSAL AT MCCOMMAS BLUFF LANDFILL.

Back to Report Summary

MAP ID# 8 **Distance from Property: 0.02 mi. (106 ft.) N**

INCIDENT INFORMATION

GSID#: **255866**
NRC ID#: **255866**
INCIDENT LOCATION: **NOT REPORTED**
INCIDENT ADDRESS: **INTERSTATE 635 AND NW HWY**
DALLAS, TX
INCIDENT COUNTY: **DALLAS**

INCIDENT DETAILS

INCIDENT DATE: **8/17/1994 11:00:00 AM**
INCIDENT CAUSE: **TRANSPORT ACCIDENT**
INCIDENT TYPE: **MOBILE**
INCIDENT OCCURED/DISCOVERED: **DISCOVERED**
INCIDENT DESCRIPTION: **VAN TRAILER NO.33475/VAN HAD AN ACCIDENT DUE TO UNKNOWN CAUSES**

RESPONSIBLE PARTY

RESPONSIBLE COMPANY: **YELLOW FREIGHT INC**
ADDRESS: **ADDRESS NOT REPORTED**
OVERLAND PARK KS 66207
RESPONSIBLE COMPANY ORGANIZATION TYPE: **PRIVATE ENTERPRISE**

MATERIALS INVOLVED

CHRIS CODE: **NAC**
MATERIAL REACHED WATER: **YES**
WATER AMOUNT: **UNKNOWN AMOUNT / NOT REPORTED**
MATERIAL RELEASED/AMOUNT: **NITRIC ACID / UNKNOWN AMOUNT**

CHRIS CODE: **NCC**
MATERIAL REACHED WATER: **YES**
WATER AMOUNT: **UNKNOWN AMOUNT / NOT REPORTED**
MATERIAL RELEASED/AMOUNT: **CHROMIUM TRI OXIDE (UN 1463) / UNKNOWN AMOUNT**

OTHER MATERIALS INVOLVED

- NO OTHER MATERIALS INVOLVED -

REMEDIAL ACTION

REMEDIAL ACTION: **CREWS ON SITE**

Back to Report Summary

MAP ID# 8 **Distance from Property: 0.02 mi. (106 ft.) N**

INCIDENT INFORMATION

GSID#: **255789**
NRC ID#: **255789**
INCIDENT LOCATION: **NOT REPORTED**
INCIDENT ADDRESS: **INTERSTATE 635 AND NW HWY**
DALLAS, TX 75214
INCIDENT COUNTY: **DALLAS**

INCIDENT DETAILS

INCIDENT DATE: **8/17/1994 10:00:00 AM**
INCIDENT CAUSE: **UNKNOWN**
INCIDENT TYPE: **MOBILE**
INCIDENT OCCURED/DISCOVERED: **OCCURRED**
INCIDENT DESCRIPTION: **FREIGHT TRUCK TRANSPORTING NITRIC ACID OVERTURNED**

RESPONSIBLE PARTY

RESPONSIBLE COMPANY: **NOT REPORTED**
ADDRESS: **ADDRESS NOT REPORTED**
CITY NOT REPORTED
RESPONSIBLE COMPANY ORGANIZATION TYPE: **UNKNOWN**

MATERIALS INVOLVED

CHRIS CODE: **NAC**
MATERIAL REACHED WATER: **YES**
WATER AMOUNT: **UNKNOWN AMOUNT / NOT REPORTED**
MATERIAL RELEASED/AMOUNT: **NITRIC ACID / UNKNOWN AMOUNT**

OTHER MATERIALS INVOLVED

- NO OTHER MATERIALS INVOLVED -

REMEDIAL ACTION

REMEDIAL ACTION: **NONE**

Back to Report Summary

MAP ID# 8 **Distance from Property: 0.02 mi. (106 ft.) N**

INCIDENT INFORMATION

REPORT #: **1994091074**

DATE: **08/17/94**

INCIDENT LOCATION:

I-635 AND NW HWY

DALLAS, TX NOT REPORTED

NOT REPORTED

CARRIER INFORMATION

NAME: **YELLOW FREIGHT SYSTEM INC**

ADDRESS: **10990 ROE AVENUE**

OVERLAND PARK, KS 66207

MODE OF TRANSPORTATION: **HIGHWAY (FOR HIRE)**

TRANSPORTATION PHASE: **NOT REPORTED**

COMMODITY DETAILS

IDENTIFICATION NUMBER: **NOT REPORTED**

COMMODITY SHIPPING NAME: **CHROMIUM TRIOXIDE ANHYDR**

TRADE NAME: **NOT REPORTED**

QUANTITY RELEASED: **880.00 POUNDS**

PACKAGING: **NOT REPORTED**

FAILURE DESCRIPTION

WHAT FAILED:

HOW FAILED: **-**

FAILURE CAUSE DESCRIPTION:

-

DESCRIPTION OF EVENTS:

(A & B) TRACTOR TRAILER WAS INVOLVED IN AN ACCIDENT, AND THE TRAILER TURNED OVER. THE TWO HAZARDOUS CHEMICALS SPILLED INSIDE THE TRAILER CAUSING SEVERAL SURFACES TO BE CONTAMINATED. A CERTIFIED RESPONSE TEAM WAS NOTIFIED AND RESPONDED TO THE SCENE. THE TRAILER WAS UNLOADED AT THE SCENE, AND THE FREIGHT WAS NEUTRALIZED AND CLEANED UP. ALL CONTAMINATED FREIGHT AND SPILLAGE WERE REMOVED AND OVERPACKED INTO NEW DOT APPROVED SALVAGE DRUMS FOR DISPOSAL. THE CERTIFIED RESPONSE TEAM DISPOSED OF ALL WASTE. UPON COMPLETION, ALL SURFACE WERE NEUTRALIZED.

RECOMMENDATIONS/ACTIONS TAKEN:

NO ACTION OR RECOMMENDATION REPORTED

Back to Report Summary

MAP ID# 8 **Distance from Property: 0.02 mi. (106 ft.) N**

INCIDENT INFORMATION

GSID#: **577266**
NRC ID#: **577266**
INCIDENT LOCATION: **NORTH WEST HWY AND 635**
INCIDENT ADDRESS: **NOT REPORTED**
GARLAND, TX
INCIDENT COUNTY: **DALLAS**

INCIDENT DETAILS

INCIDENT DATE: **8/21/2001 12:19:00 PM**
INCIDENT CAUSE: **OTHER**
INCIDENT TYPE: **PIPELINE**
INCIDENT OCCURED/DISCOVERED: **OCCURRED**
INCIDENT DESCRIPTION: **THE MATERIAL RELEASED OUT OF THE PIPE LINE DUE TO THIRD PARTY DAMAGE DURING CONSTRUCTION.**

RESPONSIBLE PARTY

RESPONSIBLE COMPANY: **GTI UTILITY CONSTRUCTION**
ADDRESS: **ADDRESS NOT REPORTED**
MESQUITE TX
RESPONSIBLE COMPANY ORGANIZATION TYPE: **PRIVATE ENTERPRISE**

MATERIALS INVOLVED

CHRIS CODE: **ONG**
MATERIAL REACHED WATER: **NO**
WATER AMOUNT: **UNKNOWN AMOUNT / NOT REPORTED**
MATERIAL RELEASED/AMOUNT: **NATURAL GAS / UNKNOWN AMOUNT**

OTHER MATERIALS INVOLVED

- NO OTHER MATERIALS INVOLVED -

REMEDIAL ACTION

REMEDIAL ACTION: **CREW EN ROUTE TO REPAIR PIPE**

Back to Report Summary

Facility Registry System (FRSTX)

MAP ID# 9 **Distance from Property: 0.02 mi. (106 ft.) SE**

FACILITY INFORMATION

REGISTRY ID: **110035252419**

NAME: **TXDOT DAL 237402110 SEAO**

LOCATION ADDRESS: **ON IH 635 FROM NORTH OF TOWN EAST BLVD TO US 80**
MESQUITE, TX 75150

COUNTY: **DALLAS**

EPA REGION: **06**

FEDERAL FACILITY: **NOT REPORTED**

TRIBAL LAND: **NOT REPORTED**

ALTERNATIVE NAME/S:

TXDOT DAL 237402110 SEAO

PROGRAM/S LISTED FOR THIS FACILITY

TX-TCEQ ACR - TEXAS COMMISSION ON EVIRONMENTAL QUALITY - AGENCY CENTRAL REGISTRY

STANDARD INDUSTRIAL CLASSIFICATION/S (SIC)

9621 - REGULATION AND ADMINISTRATION OF TRANSPORTATION PROGRAMS

NORTH AMERICAN INDUSTRY CLASSIFICATION/S (NAICS)

NO NAICS DATA REPORTED

Back to Report Summary

MAP ID# 10 **Distance from Property: 0.02 mi. (106 ft.) SE**

FACILITY INFORMATION

REGISTRY ID: **110034400583**

NAME: **MCCARTHY BUILDING IH635 IMD635-6 389**

LOCATION ADDRESS: **ON IH635 BEGIN AT STA 1021 93.57 END AT STA 1117 6**
MESQUITE, TX 75150

COUNTY: **DALLAS**

EPA REGION: **06**

FEDERAL FACILITY: **NOT REPORTED**

TRIBAL LAND: **NOT REPORTED**

ALTERNATIVE NAME/S:

MCCARTHY BUILDING IH635 IMD635-6 389

PROGRAM/S LISTED FOR THIS FACILITY

TX-TCEQ ACR - TEXAS COMMISSION ON EVIRONMENTAL QUALITY - AGENCY CENTRAL REGISTRY

STANDARD INDUSTRIAL CLASSIFICATION/S (SIC)

1622 - BRIDGE, TUNNEL, AND ELEVATED HIGHWAY CONSTRUCTION

NORTH AMERICAN INDUSTRY CLASSIFICATION/S (NAICS)

NO NAICS DATA REPORTED

Back to Report Summary

MAP ID# 11 **Distance from Property: 0.03 mi. (158 ft.) N**

FACILITY INFORMATION

PROGRAM ID: **374**

REFERENCE NUMBER: **RN102505195**

FACILITY NAME: **TEXAS INSTRUMENTS - CENTRAL EX**

ADDRESS: **13500 N CENTRAL EXPY**
DALLAS, TX 75243

COUNTY: **DALLAS**

LOCATION DESCRIPTION: **13500 NORTH CENTRAL EXPRESSWAY**
DALLAS, TX 75243

TYPE OF FACILITY: **MFG SEMICONDUCTORS**

FACILITY STATUS: **REMEDIATION**

PROGRAM: **VOLUNTARY CLEANUP**

PROGRAM STATUS: **ACTIVE**

CONTACTS

LEHMBERG, LAURIE

REMEDIATIONS

NO REMEDIATION REPORTED

CATEGORY OF CONTAMINATION

DATE	CONTAMINATIONS:
2/1/08	**DCAS**
2/1/08	**DCES**
2/1/08	**DICHLOROBENZENES.**
2/1/08	**ETHYL BENZENE**
2/1/08	**HEPTANE**
2/1/08	**TCA**
2/1/08	**TETRACHLOROETHYLENE**
2/1/08	**TOLUENE**
2/1/08	**TRICHLOROETHYLENE**
2/1/08	**XYLENE**
11/7/06	**DCAS**
11/7/06	**DCES**
11/7/06	**DICHLOROBENZENES.**
11/7/06	**ETHYL BENZENE**
11/7/06	**HEPTANE**
11/7/06	**TCA**
11/7/06	**TETRACHLOROETHYLENE**
11/7/06	**TOLUENE**
11/7/06	**TRICHLOROETHYLENE**
11/7/06	**XYLENE**

Back to Report Summary

MAP ID# 11 **Distance from Property: 0.03 mi. (158 ft.) N**

FACILITY INFORMATION

REGISTRATION#: **85170** EPA ID: **TXR000022582**

TNRCC ID #: **105868**

NAME: **RAYTHEON DALLAS NORTH CENTRAL EXPRESSWAY SITE**

ADDRESS: **13510 N CENTRAL EXPY**
DALLAS, TX 75243

CONTACT: **BILL CHANCE**

PHONE: **972-3443901**

OWNER INFORMATION

NAME: **RAYTHEON COMPANY**

ADDRESS: **PO BOX 655012**
DALLAS, TX 75265

PHONE: **1-972-9956046**

BUSINESS DESCRIPTION: **MANUFACTURING ELECTRO-OPTIC, SEMICONDUCTOR, AND RELATED DEVICES**

INDUSTRIAL WASTE PERMIT #: **NOT REPORTED**

MUNICIPAL WASTE PERMIT #: **NOT REPORTED**

SIC CODE: **NOT REPORTED**

WASTE GENERATOR: **YES**

WASTE RECEIVER: **NO**

WASTE TRANSPORTER: **NO**

TRANSFER FACILITY: **NO**

MAQUILADORA (MEXICAN FACILITY): **NO**

STATUS: **ACTIVE**

AMOUNT OF WASTE GENERATED: **LARGE QUANTITY GENERATOR**

GENERATOR TYPE: **INDUSTRIAL**

THIS FACILITY IS A NOTIFIER

THIS FACILITY IS A STEERS REPORTER - (STATE OF TEXAS ENVIRONMENTAL ELECTRONIC REPORTING SYSTEM)

THIS FACILITY IS REQUIRED TO SUBMIT AN ANNUAL WASTE REPORT

THIS FACILITY IS NOT INVOLVED IN RECYCLING ACTIVITIES

LAST UPDATE TO TRACS (TCEQ REGULATORY ACTIVITIES AND COMPLIANCE SYSTEM): **03/02/2015**

ACTIVITIES

ACTIVITY TYPE: **UNKNOWN**

ACTIVITY DESCRIPTION: **NOT REPORTED**

WASTE

WASTE ID: **161608**

WASTE CODE STATUS: **INACTIVE**

WASTE IS RADIOACTIVE: **NO**

WASTE IS TREATED OFF SITE: **NO**

GENERATOR'S DESCRIPTION OF WASTE: **MIXED SOLVENTS, SPRAY RINSING INITIAL GENERATION 7/97; DUE TO CHANGE(S**

WASTE ID: **161550**

WASTE CODE STATUS: **INACTIVE**

WASTE IS RADIOACTIVE: **NO**

WASTE IS TREATED OFF SITE: **NO**

GENERATOR'S DESCRIPTION OF WASTE: **PLATING SOLUTION, PRECIOUS METAL CONTAINING; DUE TO CHANGE(S) IN THE PRODUCT PRO**

WASTE ID: **161551**

WASTE CODE STATUS: **INACTIVE**
WASTE IS RADIOACTIVE: **NO**
WASTE IS TREATED OFF SITE: **NO**
GENERATOR'S DESCRIPTION OF WASTE: **CUTTING OIL IN WATER; DUE TO WASTE MINIMIZATION, INGREDIENT CHANGES OR PROCESS C**

WASTE ID: **161564**
WASTE CODE STATUS: **INACTIVE**
WASTE IS RADIOACTIVE: **NO**
WASTE IS TREATED OFF SITE: **NO**
GENERATOR'S DESCRIPTION OF WASTE: **PETROLEUM CONTAMINATED SOLIDS, OIL CHANGESINITIAL GENERATION 7/97; DUE TO CHANGE**

WASTE ID: **161567**
WASTE CODE STATUS: **INACTIVE**
WASTE IS RADIOACTIVE: **NO**
WASTE IS TREATED OFF SITE: **NO**
GENERATOR'S DESCRIPTION OF WASTE: **WASTEWATER, HEAVY METAL CONTAMINATED INITIAL GENERATION 7/97; DUE TO WASTE MI**

WASTE ID: **161576**
WASTE CODE STATUS: **INACTIVE**
WASTE IS RADIOACTIVE: **NO**
WASTE IS TREATED OFF SITE: **NO**
GENERATOR'S DESCRIPTION OF WASTE: **WASTEWATER - DISCHARGED AS CLASS 2 TO POTWINITIAL GENERATION 7/97; A NEW HAZARDO**

WASTE ID: **161581**
WASTE CODE STATUS: **INACTIVE**
WASTE IS RADIOACTIVE: **NO**
WASTE IS TREATED OFF SITE: **NO**
GENERATOR'S DESCRIPTION OF WASTE: **EMPTY CONTAINERS, METAL INITIAL GENERATION 7/97; DUE TO WASTE MI**

WASTE ID: **161582**
WASTE CODE STATUS: **INACTIVE**
WASTE IS RADIOACTIVE: **NO**
WASTE IS TREATED OFF SITE: **NO**
GENERATOR'S DESCRIPTION OF WASTE: **EMPTY CONTAINERS, GLASS INITIAL GENERATION 7/97; DUE TO WASTE MI**

WASTE ID: **161588**
WASTE CODE STATUS: **INACTIVE**
WASTE IS RADIOACTIVE: **NO**
WASTE IS TREATED OFF SITE: **NO**
GENERATOR'S DESCRIPTION OF WASTE: **LAB PACKS OF DEBRIS INITIAL GENERATION 7/97; DUE TO WASTE MI**

WASTE ID: **161589**
WASTE CODE STATUS: **INACTIVE**
WASTE IS RADIOACTIVE: **NO**
WASTE IS TREATED OFF SITE: **NO**
GENERATOR'S DESCRIPTION OF WASTE: **LAB PACKS OF DEBRIS INITIAL GENERATION 7/97; DUE TO WASTE MI**

WASTE ID: **161590**
WASTE CODE STATUS: **INACTIVE**
WASTE IS RADIOACTIVE: **NO**
WASTE IS TREATED OFF SITE: **NO**
GENERATOR'S DESCRIPTION OF WASTE: **MIXED LAB PACKS INITIAL GENERATION 7/97; DUE TO WASTE MI**

WASTE ID: **162352**
WASTE CODE STATUS: **INACTIVE**
WASTE IS RADIOACTIVE: **NO**
WASTE IS TREATED OFF SITE: **NO**
GENERATOR'S DESCRIPTION OF WASTE: **MIXED LAB PACKS INITIAL GENERATION 7/97; DUE TO WASTE MI**

WASTE ID: **161591**
WASTE CODE STATUS: **INACTIVE**
WASTE IS RADIOACTIVE: **NO**
WASTE IS TREATED OFF SITE: **NO**
GENERATOR'S DESCRIPTION OF WASTE: **LAB PACK OF ACUTE HAZARDOUS WASTE INITIAL GENERATION 7/97; DUE TO WASTE MI**

WASTE ID: **161592**
WASTE CODE STATUS: **INACTIVE**
WASTE IS RADIOACTIVE: **NO**
WASTE IS TREATED OFF SITE: **NO**
GENERATOR'S DESCRIPTION OF WASTE: **OTHER LAB PACKS INITIAL GENERATION 7/97; DUE TO WASTE MI**

WASTE ID: **161593**
WASTE CODE STATUS: **INACTIVE**
WASTE IS RADIOACTIVE: **NO**
WASTE IS TREATED OFF SITE: **NO**
GENERATOR'S DESCRIPTION OF WASTE: **OTHER LAB PACKS INITIAL GENERATION 7/97; DUE TO WASTE MI**

WASTE ID: **161605**
WASTE CODE STATUS: **INACTIVE**
WASTE IS RADIOACTIVE: **NO**
WASTE IS TREATED OFF SITE: **NO**
GENERATOR'S DESCRIPTION OF WASTE: **NON-HALOGENATED SOLVENTS, ETCHING INITIAL GENERATION 7/97; DUE TO CHANGE(S**

WASTE ID: **161607**
WASTE CODE STATUS: **INACTIVE**
WASTE IS RADIOACTIVE: **NO**
WASTE IS TREATED OFF SITE: **NO**
GENERATOR'S DESCRIPTION OF WASTE: **MIXED SOLVENTS, DIP RINSING INITIAL GENERATION 7/97; DUE TO CHANGE(S**

WASTE ID: **161626**
WASTE CODE STATUS: **INACTIVE**
WASTE IS RADIOACTIVE: **NO**
WASTE IS TREATED OFF SITE: **NO**
GENERATOR'S DESCRIPTION OF WASTE: **HEAVY METAL CONTAMINATED SOLIDS INITIAL GENERATION 7/97; DUE TO CHANGE(S**

WASTE ID: **369761**

WASTE CODE STATUS: **ACTIVE**
WASTE IS RADIOACTIVE: **NO**
WASTE IS TREATED OFF SITE: **NO**
GENERATOR'S DESCRIPTION OF WASTE: **COATING USED IN RCA DIP COATER**

WASTE ID: **163610**
WASTE CODE STATUS: **INACTIVE**
WASTE IS RADIOACTIVE: **NO**
WASTE IS TREATED OFF SITE: **NO**
GENERATOR'S DESCRIPTION OF WASTE: **OTHER INORGANIC LIQUIDS INITIAL GENERATION 10/97; DUE TO WASTE M**

WASTE ID: **161553**
WASTE CODE STATUS: **INACTIVE**
WASTE IS RADIOACTIVE: **NO**
WASTE IS TREATED OFF SITE: **NO**
GENERATOR'S DESCRIPTION OF WASTE: **ADHESIVES OR EPOXIES INITIAL GENERATION 7/97; DUE TO WASTE MI**

WASTE ID: **163611**
WASTE CODE STATUS: **INACTIVE**
WASTE IS RADIOACTIVE: **NO**
WASTE IS TREATED OFF SITE: **NO**
GENERATOR'S DESCRIPTION OF WASTE: **PAINT THINNER OR PETROLEUM DISTILLATES INITIAL GENERATION 10/97; DUE TO WASTE M**

WASTE ID: **163612**
WASTE CODE STATUS: **INACTIVE**
WASTE IS RADIOACTIVE: **NO**
WASTE IS TREATED OFF SITE: **NO**
GENERATOR'S DESCRIPTION OF WASTE: **OTHER ORGANIC LIQUIDS INITIAL GENERATION 10/97; DUE TO WASTE M**

WASTE ID: **161555**
WASTE CODE STATUS: **INACTIVE**
WASTE IS RADIOACTIVE: **NO**
WASTE IS TREATED OFF SITE: **NO**
GENERATOR'S DESCRIPTION OF WASTE: **ABSORBENT WASTE, SPILL CLEANUP INITIAL GENERATION 7/97; DUE TO WASTE MI**

WASTE ID: **161559**
WASTE CODE STATUS: **INACTIVE**
WASTE IS RADIOACTIVE: **NO**
WASTE IS TREATED OFF SITE: **NO**
GENERATOR'S DESCRIPTION OF WASTE: **ABSORBENT WASTES, CLEANOUT OF PROCESS EQUIPMENTINITIAL GENERATION 7/97; DUE TO W**

WASTE ID: **161563**
WASTE CODE STATUS: **INACTIVE**
WASTE IS RADIOACTIVE: **NO**
WASTE IS TREATED OFF SITE: **NO**
GENERATOR'S DESCRIPTION OF WASTE: **NONHAZARDOUS SANDBLASTING WASTE INITIAL GENERATION 7/97; DUE TO CHANGE(S**

WASTE ID: **161565**

WASTE CODE STATUS: **INACTIVE**
WASTE IS RADIOACTIVE: **NO**
WASTE IS TREATED OFF SITE: **NO**
GENERATOR'S DESCRIPTION OF WASTE: **PETROLEUM CONTAMINATED SOLIDS, FILTER REPLACEMENTINITIAL GENERATION 7/97; DUE TO**

WASTE ID: **161566**
WASTE CODE STATUS: **INACTIVE**
WASTE IS RADIOACTIVE: **NO**
WASTE IS TREATED OFF SITE: **NO**
GENERATOR'S DESCRIPTION OF WASTE: **PETROLEUM CONTAMINATED SOLIDS, SPILL CLEANUPINITIAL GENERATION 7/97; DUE TO WAST**

WASTE ID: **161568**
WASTE CODE STATUS: **INACTIVE**
WASTE IS RADIOACTIVE: **NO**
WASTE IS TREATED OFF SITE: **NO**
GENERATOR'S DESCRIPTION OF WASTE: **DEMOLITION WASTE INITIAL GENERATION 7/97; DUE TO WASTE MI**

WASTE ID: **161569**
WASTE CODE STATUS: **INACTIVE**
WASTE IS RADIOACTIVE: **NO**
WASTE IS TREATED OFF SITE: **NO**
GENERATOR'S DESCRIPTION OF WASTE: **CONSTRUCTION DEBRIS INITIAL GENERATION 7/97; DUE TO WASTE MI**

WASTE ID: **161570**
WASTE CODE STATUS: **INACTIVE**
WASTE IS RADIOACTIVE: **NO**
WASTE IS TREATED OFF SITE: **NO**
GENERATOR'S DESCRIPTION OF WASTE: **WATER BASED PAINT INITIAL GENERATION 7/97; HAZARDOUS WASTE**

WASTE ID: **226319**
WASTE CODE STATUS: **INACTIVE**
WASTE IS RADIOACTIVE: **NO**
WASTE IS TREATED OFF SITE: **NO**
GENERATOR'S DESCRIPTION OF WASTE: **DISPOSAL OF PROPANE CYLINDERS FROM PLANT MAINTENANCE ACTIVITIES.; ONE TIME SHIPM**

WASTE ID: **161574**
WASTE CODE STATUS: **INACTIVE**
WASTE IS RADIOACTIVE: **NO**
WASTE IS TREATED OFF SITE: **NO**
GENERATOR'S DESCRIPTION OF WASTE: **SUPPLEMENTAL PLANT PRODUCTION REFUSE INITIAL GENERATION 7/97; DUE TO WASTE MI**

WASTE ID: **176878**
WASTE CODE STATUS: **INACTIVE**
WASTE IS RADIOACTIVE: **NO**
WASTE IS TREATED OFF SITE: **NO**
GENERATOR'S DESCRIPTION OF WASTE: **WASTEWATERS CONTAINERIZED FOR DISPOSAL; DUE TO WASTE MINIMIZATION, INGREDIENT CH**

WASTE ID: **161577**

WASTE CODE STATUS: **INACTIVE**
WASTE IS RADIOACTIVE: **NO**
WASTE IS TREATED OFF SITE: **NO**
GENERATOR'S DESCRIPTION OF WASTE: **WASTEWATER - DISCHARGED AS CLASS 2 TO POTWINITIAL GENERATION 7/97; DUE TO WASTE**

WASTE ID: **161580**
WASTE CODE STATUS: **INACTIVE**
WASTE IS RADIOACTIVE: **NO**
WASTE IS TREATED OFF SITE: **NO**
GENERATOR'S DESCRIPTION OF WASTE: **EMPTY CONTAINERS, FIBER OR PLASTIC INITIAL GENERATION; DUE TO CHANGE(S) IN**

WASTE ID: **161584**
WASTE CODE STATUS: **INACTIVE**
WASTE IS RADIOACTIVE: **NO**
WASTE IS TREATED OFF SITE: **NO**
GENERATOR'S DESCRIPTION OF WASTE: **MERCURY VAPOR/FLUORESCENT LAMPS, AND OTHER DEVICESINITIAL GENERATION 7/97; HAZAR**

WASTE ID: **161597**
WASTE CODE STATUS: **INACTIVE**
WASTE IS RADIOACTIVE: **NO**
WASTE IS TREATED OFF SITE: **NO**
GENERATOR'S DESCRIPTION OF WASTE: **ACIDIC WASTE WITH METALS, CLEANING INITIAL GENERATION 7/97; DUE TO WASTE MI**

WASTE ID: **170745**
WASTE CODE STATUS: **INACTIVE**
WASTE IS RADIOACTIVE: **NO**
WASTE IS TREATED OFF SITE: **NO**
GENERATOR'S DESCRIPTION OF WASTE: **SPENT ACID WITH METALS, ELECTROPLATING; DUE TO WASTE MINIMIZATION, INGREDIENT CH**

WASTE ID: **161599**
WASTE CODE STATUS: **INACTIVE**
WASTE IS RADIOACTIVE: **NO**
WASTE IS TREATED OFF SITE: **NO**
GENERATOR'S DESCRIPTION OF WASTE: **PLATING SOLUTIONS, HEAVY METAL CONTAINING INITIAL GENERATION 7/97; DUE TO WASTE**

WASTE ID: **161601**
WASTE CODE STATUS: **INACTIVE**
WASTE IS RADIOACTIVE: **NO**
WASTE IS TREATED OFF SITE: **NO**
GENERATOR'S DESCRIPTION OF WASTE: **PHOTOGRAPHIC CHEMICALS INITIAL GENERATION 7/97; DUE TO WASTE MI**

WASTE ID: **165878**
WASTE CODE STATUS: **INACTIVE**
WASTE IS RADIOACTIVE: **NO**
WASTE IS TREATED OFF SITE: **NO**
GENERATOR'S DESCRIPTION OF WASTE: **WASTEWATER, HEAVY METAL CONTAMINATED INITIAL GENERATION 12/97; DUE**

TO WASTE M

WASTE ID: **162353**
WASTE CODE STATUS: **INACTIVE**
WASTE IS RADIOACTIVE: **NO**
WASTE IS TREATED OFF SITE: **NO**
GENERATOR'S DESCRIPTION OF WASTE: **WASTEWATER, HEAVY METAL CONTAMINATED INITIAL GENERATION 7/97; DUE TO WASTE MI**

WASTE ID: **161604**
WASTE CODE STATUS: **INACTIVE**
WASTE IS RADIOACTIVE: **NO**
WASTE IS TREATED OFF SITE: **NO**
GENERATOR'S DESCRIPTION OF WASTE: **NON-HALOGENATED SOLVENTS, SPRAY RINSING INITIAL GENERATION 7/97; DUE TO WASTE MI**

WASTE ID: **161610**
WASTE CODE STATUS: **INACTIVE**
WASTE IS RADIOACTIVE: **NO**
WASTE IS TREATED OFF SITE: **NO**
GENERATOR'S DESCRIPTION OF WASTE: **MIXED SOLVENTS, OUT OF DATE INITIAL GENERATION 7/97; DUE TO WASTE MI**

WASTE ID: **161612**
WASTE CODE STATUS: **INACTIVE**
WASTE IS RADIOACTIVE: **NO**
WASTE IS TREATED OFF SITE: **NO**
GENERATOR'S DESCRIPTION OF WASTE: **COOLING/CUTTING OIL INITIAL GENERATION 7/97; DUE TO CHANGE(S**

WASTE ID: **161614**
WASTE CODE STATUS: **INACTIVE**
WASTE IS RADIOACTIVE: **NO**
WASTE IS TREATED OFF SITE: **NO**
GENERATOR'S DESCRIPTION OF WASTE: **WASTE OIL INITIAL GENERATION 7/97; DUE TO WASTE MI**

WASTE ID: **161615**
WASTE CODE STATUS: **INACTIVE**
WASTE IS RADIOACTIVE: **NO**
WASTE IS TREATED OFF SITE: **NO**
GENERATOR'S DESCRIPTION OF WASTE: **PAINT RELATED MATERIAL INITIAL GENERATION 7/97; HAZARDOUS WASTE**

WASTE ID: **166142**
WASTE CODE STATUS: **INACTIVE**
WASTE IS RADIOACTIVE: **NO**
WASTE IS TREATED OFF SITE: **NO**
GENERATOR'S DESCRIPTION OF WASTE: **HEAVY METAL CONTAMINATED SLUDGE INITIAL GENERATION 9/97; DUE TO WASTE MI**

WASTE ID: **161617**
WASTE CODE STATUS: **INACTIVE**
WASTE IS RADIOACTIVE: **NO**
WASTE IS TREATED OFF SITE: **NO**

GENERATOR'S DESCRIPTION OF WASTE: **DEMOLITION WASTE INITIAL GENERATION 7/97; DUE TO WASTE MI**

WASTE ID: **161620**
WASTE CODE STATUS: **INACTIVE**
WASTE IS RADIOACTIVE: **NO**
WASTE IS TREATED OFF SITE: **NO**
GENERATOR'S DESCRIPTION OF WASTE: **ABSORBENT WASTES, SPILL CLEANUP INITIAL GENERATION 7/97; DUE TO WASTE MI**

WASTE ID: **161621**
WASTE CODE STATUS: **INACTIVE**
WASTE IS RADIOACTIVE: **NO**
WASTE IS TREATED OFF SITE: **NO**
GENERATOR'S DESCRIPTION OF WASTE: **WASTEWATER/SOLVENT FILTERS INITIAL GENERATION 7/97; DUE TO WASTE MI**

WASTE ID: **161624**
WASTE CODE STATUS: **INACTIVE**
WASTE IS RADIOACTIVE: **NO**
WASTE IS TREATED OFF SITE: **NO**
GENERATOR'S DESCRIPTION OF WASTE: **HEAVY METAL CONTAMINATED SOLIDS, SAWING INITIAL GENERATION 7/97; DUE TO CHANGE(S**

WASTE ID: **161625**
WASTE CODE STATUS: **INACTIVE**
WASTE IS RADIOACTIVE: **NO**
WASTE IS TREATED OFF SITE: **NO**
GENERATOR'S DESCRIPTION OF WASTE: **HEAVY METAL CONTAMINATED SOLIDS, CLEAN OUT OF PROCESS EQUIPMENTINITIAL GENERATIO**

WASTE ID: **161627**
WASTE CODE STATUS: **INACTIVE**
WASTE IS RADIOACTIVE: **NO**
WASTE IS TREATED OFF SITE: **NO**
GENERATOR'S DESCRIPTION OF WASTE: **CONTAMINATED GLASS INITIAL GENERATION 7/97; DUE TO CHANGE(S**

WASTE ID: **161630**
WASTE CODE STATUS: **INACTIVE**
WASTE IS RADIOACTIVE: **NO**
WASTE IS TREATED OFF SITE: **NO**
GENERATOR'S DESCRIPTION OF WASTE: **NICKEL CADMIUM BATTERIES INITIAL GENERATION 7/97; HAZARDOUS WASTE**

WASTE ID: **161631**
WASTE CODE STATUS: **INACTIVE**
WASTE IS RADIOACTIVE: **NO**
WASTE IS TREATED OFF SITE: **NO**
GENERATOR'S DESCRIPTION OF WASTE: **LITHIUM BATTERIES INITIAL GENERATION 7/97; HAZARDOUS WASTE**

WASTE ID: **161633**
WASTE CODE STATUS: **INACTIVE**
WASTE IS RADIOACTIVE: **NO**
WASTE IS TREATED OFF SITE: **NO**

GENERATOR'S DESCRIPTION OF WASTE: **ORGANIC SOLIDS INITIAL GENERATION 7/97; DUE TO CHANGE(S**

WASTE ID: **161549**
WASTE CODE STATUS: **ACTIVE**
WASTE IS RADIOACTIVE: **NO**
WASTE IS TREATED OFF SITE: **NO**
GENERATOR'S DESCRIPTION OF WASTE: **ORGANIC CONTAMINATED WATER - WATER AND OIL**

WASTE ID: **161552**
WASTE CODE STATUS: **ACTIVE**
WASTE IS RADIOACTIVE: **NO**
WASTE IS TREATED OFF SITE: **NO**
GENERATOR'S DESCRIPTION OF WASTE: **WASTE OIL**

WASTE ID: **162676**
WASTE CODE STATUS: **ACTIVE**
WASTE IS RADIOACTIVE: **NO**
WASTE IS TREATED OFF SITE: **NO**
GENERATOR'S DESCRIPTION OF WASTE: **ETHYLENE GLYCOL AND WATER INITIAL GENERATION 7/97**

WASTE ID: **161554**
WASTE CODE STATUS: **ACTIVE**
WASTE IS RADIOACTIVE: **NO**
WASTE IS TREATED OFF SITE: **NO**
GENERATOR'S DESCRIPTION OF WASTE: **METAL SCALE, FILINGS, OR SCRAP INITIAL GENERATION 7/97**

WASTE ID: **161556**
WASTE CODE STATUS: **ACTIVE**
WASTE IS RADIOACTIVE: **NO**
WASTE IS TREATED OFF SITE: **NO**
GENERATOR'S DESCRIPTION OF WASTE: **ABSORBENT WASTES, ROUTINE CLEANUP INITIAL GENERATION 7/97**

WASTE ID: **161557**
WASTE CODE STATUS: **INACTIVE**
WASTE IS RADIOACTIVE: **NO**
WASTE IS TREATED OFF SITE: **NO**
GENERATOR'S DESCRIPTION OF WASTE: **ABSORBENT WASTES, FILTER REPLACEMENT INITIAL GENERATION 7/97**

WASTE ID: **161558**
WASTE CODE STATUS: **INACTIVE**
WASTE IS RADIOACTIVE: **NO**
WASTE IS TREATED OFF SITE: **NO**
GENERATOR'S DESCRIPTION OF WASTE: **ABSORBENT WASTES, OTHER CLEANING AND DEGREASINGINITIAL GENERATION 7/97**

WASTE ID: **161560**
WASTE CODE STATUS: **INACTIVE**
WASTE IS RADIOACTIVE: **NO**
WASTE IS TREATED OFF SITE: **NO**
GENERATOR'S DESCRIPTION OF WASTE: **ABSORBENT WASTES, ACID ETCHING INITIAL GENERATION 7/97**

WASTE ID: **161561**
WASTE CODE STATUS: **INACTIVE**
WASTE IS RADIOACTIVE: **NO**

WASTE IS TREATED OFF SITE: **NO**
GENERATOR'S DESCRIPTION OF WASTE: **ABSORBENT WASTES, AIR POLLUTION CONTROL DEVICESINITIAL GENERATION 7/97**

WASTE ID: **161562**
WASTE CODE STATUS: **ACTIVE**
WASTE IS RADIOACTIVE: **NO**
WASTE IS TREATED OFF SITE: **NO**
GENERATOR'S DESCRIPTION OF WASTE: **ASBESTOS SOLIDS AND DEBRIS INITIAL GENERATION 7/97**

WASTE ID: **161571**
WASTE CODE STATUS: **ACTIVE**
WASTE IS RADIOACTIVE: **NO**
WASTE IS TREATED OFF SITE: **NO**
GENERATOR'S DESCRIPTION OF WASTE: **NON-PCB LIGHT BALLASTS INITIAL GENERATION 7/97**

WASTE ID: **161572**
WASTE CODE STATUS: **ACTIVE**
WASTE IS RADIOACTIVE: **NO**
WASTE IS TREATED OFF SITE: **NO**
GENERATOR'S DESCRIPTION OF WASTE: **ORGANIC LIQUIDS BIOACT DEFLUXER**

WASTE ID: **161573**
WASTE CODE STATUS: **ACTIVE**
WASTE IS RADIOACTIVE: **NO**
WASTE IS TREATED OFF SITE: **NO**
GENERATOR'S DESCRIPTION OF WASTE: **NON-HALOGENATED SOLVENT IN WATER IONOX CLEANER**

WASTE ID: **162349**
WASTE CODE STATUS: **ACTIVE**
WASTE IS RADIOACTIVE: **NO**
WASTE IS TREATED OFF SITE: **NO**
GENERATOR'S DESCRIPTION OF WASTE: **PLANT TRASH INITIAL GENERATION 7/97**

WASTE ID: **162350**
WASTE CODE STATUS: **ACTIVE**
WASTE IS RADIOACTIVE: **NO**
WASTE IS TREATED OFF SITE: **NO**
GENERATOR'S DESCRIPTION OF WASTE: **METAL SCALE, FILINGS, SCRAP**

WASTE ID: **161575**
WASTE CODE STATUS: **ACTIVE**
WASTE IS RADIOACTIVE: **NO**
WASTE IS TREATED OFF SITE: **NO**
GENERATOR'S DESCRIPTION OF WASTE: **WASTEWATER - DISCHARGED FROM FACILITY TO TEXAS INSTRUMENTS WASTEWATER TREATMENT**

WASTE ID: **161578**
WASTE CODE STATUS: **ACTIVE**
WASTE IS RADIOACTIVE: **NO**
WASTE IS TREATED OFF SITE: **NO**
GENERATOR'S DESCRIPTION OF WASTE: **EMPTY CONTAINERS, METAL, DRUMS**

WASTE ID: **161579**

WASTE CODE STATUS: **INACTIVE**
WASTE IS RADIOACTIVE: **NO**
WASTE IS TREATED OFF SITE: **NO**
GENERATOR'S DESCRIPTION OF WASTE: **EMPTY CONTAINERS, GLASS INITIAL GENERATION 7/97**

WASTE ID: **161583**
WASTE CODE STATUS: **ACTIVE**
WASTE IS RADIOACTIVE: **NO**
WASTE IS TREATED OFF SITE: **NO**
GENERATOR'S DESCRIPTION OF WASTE: **EMPTY CONTAINERS, FIBER OR PLASTIC GALLONG BOTTLES**

WASTE ID: **161585**
WASTE CODE STATUS: **ACTIVE**
WASTE IS RADIOACTIVE: **NO**
WASTE IS TREATED OFF SITE: **NO**
GENERATOR'S DESCRIPTION OF WASTE: **PCB LIGHT BALLASTS, PCB>=500PPM INITIAL GENERATION 7/97**

WASTE ID: **161586**
WASTE CODE STATUS: **ACTIVE**
WASTE IS RADIOACTIVE: **NO**
WASTE IS TREATED OFF SITE: **NO**
GENERATOR'S DESCRIPTION OF WASTE: **LAB PACK OF OLD CHEMICALS INITIAL GENERATION 7/97**

WASTE ID: **161587**
WASTE CODE STATUS: **ACTIVE**
WASTE IS RADIOACTIVE: **NO**
WASTE IS TREATED OFF SITE: **NO**
GENERATOR'S DESCRIPTION OF WASTE: **LAB PACKS OF OLD CHEMICALS INITIAL GENERATION 7/97**

WASTE ID: **161594**
WASTE CODE STATUS: **INACTIVE**
WASTE IS RADIOACTIVE: **NO**
WASTE IS TREATED OFF SITE: **NO**
GENERATOR'S DESCRIPTION OF WASTE: **WATER FROM SPILL CONTROL INITIAL GENERATION 7/97**

WASTE ID: **161595**
WASTE CODE STATUS: **INACTIVE**
WASTE IS RADIOACTIVE: **NO**
WASTE IS TREATED OFF SITE: **NO**
GENERATOR'S DESCRIPTION OF WASTE: **ORGANIC CONTAMINATED WATER INITIAL GENERATION 7/97 WASTE INACTIVAT**

WASTE ID: **161596**
WASTE CODE STATUS: **INACTIVE**
WASTE IS RADIOACTIVE: **NO**
WASTE IS TREATED OFF SITE: **NO**
GENERATOR'S DESCRIPTION OF WASTE: **AQUEOUS WASTE WITH LOW SOLVENTS INITIAL GENERATION 7/97**

WASTE ID: **161598**
WASTE CODE STATUS: **ACTIVE**
WASTE IS RADIOACTIVE: **NO**
WASTE IS TREATED OFF SITE: **NO**
GENERATOR'S DESCRIPTION OF WASTE: **ACIDIC WASTE WITH METALS, ETCHING INITIAL GENERATION 7/97**

WASTE ID: **161600**
WASTE CODE STATUS: **ACTIVE**
WASTE IS RADIOACTIVE: **NO**
WASTE IS TREATED OFF SITE: **NO**
GENERATOR'S DESCRIPTION OF WASTE: **PLATING SOLUTIONS, PRECIOUS METAL CONTAINING**

WASTE ID: **161602**
WASTE CODE STATUS: **INACTIVE**
WASTE IS RADIOACTIVE: **NO**
WASTE IS TREATED OFF SITE: **NO**
GENERATOR'S DESCRIPTION OF WASTE: **INORGANIC WASTES WITH HIGH DISSOLVED SOLIDSINITIAL GENERATION 7/97**

WASTE ID: **169143**
WASTE CODE STATUS: **INACTIVE**
WASTE IS RADIOACTIVE: **NO**
WASTE IS TREATED OFF SITE: **NO**
GENERATOR'S DESCRIPTION OF WASTE: **WASTE LIQUID MERCURY INITIAL GENERATION 4/98**

WASTE ID: **161603**
WASTE CODE STATUS: **ACTIVE**
WASTE IS RADIOACTIVE: **NO**
WASTE IS TREATED OFF SITE: **NO**
GENERATOR'S DESCRIPTION OF WASTE: **NON-HALOGENATED SOLVENTS, STRIPPING - NOPHENOL**

WASTE ID: **161606**
WASTE CODE STATUS: **INACTIVE**
WASTE IS RADIOACTIVE: **NO**
WASTE IS TREATED OFF SITE: **NO**
GENERATOR'S DESCRIPTION OF WASTE: **NON-HALOGENATED SOLVENTS, OFF-SPEC INITIAL GENERATION 7/97**

WASTE ID: **161609**
WASTE CODE STATUS: **ACTIVE**
WASTE IS RADIOACTIVE: **NO**
WASTE IS TREATED OFF SITE: **NO**
GENERATOR'S DESCRIPTION OF WASTE: **MIXED SOLVENTS, PARTS/SURFACE CLEANING**

WASTE ID: **161611**
WASTE CODE STATUS: **INACTIVE**
WASTE IS RADIOACTIVE: **NO**
WASTE IS TREATED OFF SITE: **NO**
GENERATOR'S DESCRIPTION OF WASTE: **MIXED SOLVENTS, LAB WASTE INITIAL GENERATION 7/97**

WASTE ID: **161613**
WASTE CODE STATUS: **INACTIVE**
WASTE IS RADIOACTIVE: **NO**
WASTE IS TREATED OFF SITE: **NO**
GENERATOR'S DESCRIPTION OF WASTE: **OIL-WATER MIXTURE INITIAL GENERATION 7/97**

WASTE ID: **161616**
WASTE CODE STATUS: **ACTIVE**
WASTE IS RADIOACTIVE: **NO**
WASTE IS TREATED OFF SITE: **NO**
GENERATOR'S DESCRIPTION OF WASTE: **PHOTORESIST**

WASTE ID: **161618**
WASTE CODE STATUS: **INACTIVE**
WASTE IS RADIOACTIVE: **NO**
WASTE IS TREATED OFF SITE: **NO**
GENERATOR'S DESCRIPTION OF WASTE: **"METAL SCRAP" IS CORRECT DESCRIPTION, NOT ABSORBENT WASTE.**

WASTE ID: **162354**
WASTE CODE STATUS: **ACTIVE**
WASTE IS RADIOACTIVE: **NO**
WASTE IS TREATED OFF SITE: **NO**
GENERATOR'S DESCRIPTION OF WASTE: **ABSORBENT WASTE, CLEANING PROCESS CONTAMINATED WITH CYANIDE**

WASTE ID: **161619**
WASTE CODE STATUS: **ACTIVE**
WASTE IS RADIOACTIVE: **NO**
WASTE IS TREATED OFF SITE: **NO**
GENERATOR'S DESCRIPTION OF WASTE: **ABSORBENT WASTES, CLEANING AND DEGREASING**

WASTE ID: **161622**
WASTE CODE STATUS: **ACTIVE**
WASTE IS RADIOACTIVE: **NO**
WASTE IS TREATED OFF SITE: **NO**
GENERATOR'S DESCRIPTION OF WASTE: **FILTERS/ABSORBENTS FROM GOLD PLATING INITIAL GENERATION 7/97**

WASTE ID: **161623**
WASTE CODE STATUS: **INACTIVE**
WASTE IS RADIOACTIVE: **NO**
WASTE IS TREATED OFF SITE: **NO**
GENERATOR'S DESCRIPTION OF WASTE: **BEAD BLAST WASTE WITH HEAVY METALS INITIAL GENERATION 7/97**

WASTE ID: **161628**
WASTE CODE STATUS: **INACTIVE**
WASTE IS RADIOACTIVE: **NO**
WASTE IS TREATED OFF SITE: **NO**
GENERATOR'S DESCRIPTION OF WASTE: **PHOSPHORUS SOLIDS AND ABSORBENTS INITIAL GENERATION 7/97 WASTE INACTIVAT**

WASTE ID: **161629**
WASTE CODE STATUS: **ACTIVE**
WASTE IS RADIOACTIVE: **NO**
WASTE IS TREATED OFF SITE: **NO**
GENERATOR'S DESCRIPTION OF WASTE: **CAUSTIC SOLUTION WITH METALS, ETCHING INITIAL GENERATION 7/97**

WASTE ID: **161632**
WASTE CODE STATUS: **INACTIVE**
WASTE IS RADIOACTIVE: **NO**
WASTE IS TREATED OFF SITE: **NO**
GENERATOR'S DESCRIPTION OF WASTE: **MERCURY BATTERIES INITIAL GENERATION 7/97**

Back to Report Summary

MAP ID# 11 **Distance from Property: 0.03 mi. (158 ft.) N**

FACILITY INFORMATION

REGISTRATION#: **40253** EPA ID: **NOT REPORTED**
TNRCC ID #: **16674**
NAME: **TI TRANSPORTATION**
ADDRESS: **13500 N CENTRAL EXPY**
DALLAS, TX 75243
CONTACT: **REID A LAMB**
PHONE: **972-9176825**
BUSINESS DESCRIPTION: **NOT REPORTED**
INDUSTRIAL WASTE PERMIT #: **NOT REPORTED**
MUNICIPAL WASTE PERMIT #: **NOT REPORTED**
SIC CODE: **NOT REPORTED**
WASTE GENERATOR: **NO**
WASTE RECEIVER: **NO**
WASTE TRANSPORTER: **YES**
TRANSFER FACILITY: **NO**
MAQUILADORA (MEXICAN FACILITY): **NO**
STATUS: **MERGED**
AMOUNT OF WASTE GENERATED: **NOT REPORTED**
GENERATOR TYPE: **NOT REPORTED**
THIS FACILITY IS A NOTIFIER
THIS FACILITY IS NOT A STEERS REPORTER - (STATE OF TEXAS ENVIRONMENTAL ELECTRONIC REPORTING SYSTEM)
THIS FACILITY IS NOT REQUIRED TO SUBMIT AN ANNUAL WASTE SUMMARY REPORT
THIS FACILITY IS NOT INVOLVED IN RECYCLING ACTIVITIES
LAST UPDATE TO TRACS (TCEQ REGULATORY ACTIVITIES AND COMPLIANCE SYSTEM): **03/18/1998**

OWNER INFORMATION

NAME: **TEXAS INSTRUMENTS INCORPORATED**
ADDRESS: **PO BOX 655012**
DALLAS, TX 75265
PHONE: **1-214-9952578**

ACTIVITIES

ACTIVITY TYPE: **UNKNOWN**
ACTIVITY DESCRIPTION: **NOT REPORTED**

WASTE

NO RECORDS

Back to Report Summary

MAP ID# 11 **Distance from Property: 0.03 mi. (158 ft.) N**

FACILITY INFORMATION

REGISTRATION#: **30555** EPA ID: **TXD007321904**

TNRCC ID #: **8119**

NAME: **TEXAS INSTRUMENTS DALLAS N CENTRAL EXPRESSWAY SITE**

ADDRESS: **13500 N CENTRAL EXPY**
DALLAS, TX 75243

CONTACT: **LAURIE LEHMBERG**

PHONE: **972-9273961**

BUSINESS DESCRIPTION: **NOT REPORTED**

INDUSTRIAL WASTE PERMIT #: **NOT REPORTED**

MUNICIPAL WASTE PERMIT #: **NOT REPORTED**

SIC CODE: **NOT REPORTED**

WASTE GENERATOR: **YES**

WASTE RECEIVER: **NO**

WASTE TRANSPORTER: **NO**

TRANSFER FACILITY: **NO**

MAQUILADORA (MEXICAN FACILITY): **NO**

STATUS: **ACTIVE**

AMOUNT OF WASTE GENERATED: **LARGE QUANTITY GENERATOR**

GENERATOR TYPE: **INDUSTRIAL**

THIS FACILITY IS A NOTIFIER

THIS FACILITY IS A STEERS REPORTER - (STATE OF TEXAS ENVIRONMENTAL ELECTRONIC REPORTING SYSTEM)

THIS FACILITY IS REQUIRED TO SUBMIT AN ANNUAL WASTE REPORT

THIS FACILITY IS NOT INVOLVED IN RECYCLING ACTIVITIES

LAST UPDATE TO TRACS (TCEQ REGULATORY ACTIVITIES AND COMPLIANCE SYSTEM): **12/01/2015**

OWNER INFORMATION

NAME: **TEXAS INSTRUMENTS INCORPORATED**

ADDRESS: **PO BOX 655012**
DALLAS, TX 75265

PHONE: **1-214-5674884**

ACTIVITIES

ACTIVITY TYPE: **UNKNOWN**

ACTIVITY DESCRIPTION: **NOT REPORTED**

WASTE

WASTE ID: **68311**

WASTE CODE STATUS: **ACTIVE**

WASTE IS RADIOACTIVE: **NO**

WASTE IS TREATED OFF SITE: **NO**

GENERATOR'S DESCRIPTION OF WASTE: **CARBON, WATER, AND TRACE METALS: SOLIDS GREATER THAN 99%, LIQUID LESS THAN 1%,**

WASTE ID: **149268**

WASTE CODE STATUS: **ACTIVE**

WASTE IS RADIOACTIVE: **NO**

WASTE IS TREATED OFF SITE: **NO**

GENERATOR'S DESCRIPTION OF WASTE: **INORGANIC MATERIAL - GLASS WASTE INACTIVATED DUE TO PRODUCT CHANGE.**

WASTE ID: **153084**

WASTE CODE STATUS: **ACTIVE**

WASTE IS RADIOACTIVE: **NO**
WASTE IS TREATED OFF SITE: **NO**
GENERATOR'S DESCRIPTION OF WASTE: **HEAVY METAL CONTAMINATED SOLIDS (DISCONTINUED USE OF PROCESS EQUIPMENT) WASTE I**

WASTE ID: **348637**
WASTE CODE STATUS: **ACTIVE**
WASTE IS RADIOACTIVE: **NO**
WASTE IS TREATED OFF SITE: **NO**
GENERATOR'S DESCRIPTION OF WASTE: **THESE ARE SCRAP PRODUCTION WAFERS WHICH CAN NOT BE SENT OUT AS PRODUCT.**

WASTE ID: **339192**
WASTE CODE STATUS: **ACTIVE**
WASTE IS RADIOACTIVE: **NO**
WASTE IS TREATED OFF SITE: **NO**
GENERATOR'S DESCRIPTION OF WASTE: **CHLORINATED SOLVENTS FROM THE SUMP OF THE SC BUILDING**

WASTE ID: **126561**
WASTE CODE STATUS: **ACTIVE**
WASTE IS RADIOACTIVE: **NO**
WASTE IS TREATED OFF SITE: **NO**
GENERATOR'S DESCRIPTION OF WASTE: **WATER CONTAMINATED WITH LATEX PAINT DURING CLEANUP OF WATER-BASED PAINT FROM ROL**

WASTE ID: **154028**
WASTE CODE STATUS: **ACTIVE**
WASTE IS RADIOACTIVE: **NO**
WASTE IS TREATED OFF SITE: **NO**
GENERATOR'S DESCRIPTION OF WASTE: **ORGANIC SOLIDS, RESINS, OR POLMERIZED ORGANICS**

WASTE ID: **157695**
WASTE CODE STATUS: **ACTIVE**
WASTE IS RADIOACTIVE: **NO**
WASTE IS TREATED OFF SITE: **NO**
GENERATOR'S DESCRIPTION OF WASTE: **AQUEOUS WASTE WITH LOW SOLVENTS**

WASTE ID: **196037**
WASTE CODE STATUS: **ACTIVE**
WASTE IS RADIOACTIVE: **NO**
WASTE IS TREATED OFF SITE: **NO**
GENERATOR'S DESCRIPTION OF WASTE: **ACIDIC AQUEOUS WASTE WITH METALS**

WASTE ID: **152979**
WASTE CODE STATUS: **ACTIVE**
WASTE IS RADIOACTIVE: **NO**
WASTE IS TREATED OFF SITE: **NO**
GENERATOR'S DESCRIPTION OF WASTE: **PLATING SOLUTION, PRECIOUS METAL CONTAINING WASTE INACTIVATED DUE TO PRODUCT CH**

WASTE ID: **152980**
WASTE CODE STATUS: **INACTIVE**
WASTE IS RADIOACTIVE: **NO**

WASTE IS TREATED OFF SITE: **NO**
GENERATOR'S DESCRIPTION OF WASTE: **SANDBLASTING WATER (WET SANDBLASTING) WASTE INACTIVATED DUE TO PRODUCT CHANGE.**

WASTE ID: **152981**
WASTE CODE STATUS: **INACTIVE**
WASTE IS RADIOACTIVE: **NO**
WASTE IS TREATED OFF SITE: **NO**
GENERATOR'S DESCRIPTION OF WASTE: **GAAS LAPPING SOLUTION WASTE INACTIVATED DUE TO PRODUCT CHANGE.**

WASTE ID: **141508**
WASTE CODE STATUS: **ACTIVE**
WASTE IS RADIOACTIVE: **NO**
WASTE IS TREATED OFF SITE: **NO**
GENERATOR'S DESCRIPTION OF WASTE: **OTHER AQUEOUS WASTE WITH HIGH DISSOLVED SOLIDS. DISCARDING OUT-OF-DATE PRODUCTSO**

WASTE ID: **152982**
WASTE CODE STATUS: **ACTIVE**
WASTE IS RADIOACTIVE: **NO**
WASTE IS TREATED OFF SITE: **NO**
GENERATOR'S DESCRIPTION OF WASTE: **PHOTOGRAPHIC CHEMICALS**

WASTE ID: **152983**
WASTE CODE STATUS: **ACTIVE**
WASTE IS RADIOACTIVE: **NO**
WASTE IS TREATED OFF SITE: **NO**
GENERATOR'S DESCRIPTION OF WASTE: **OIL AND WATER (OIL CHANGES)**

WASTE ID: **152984**
WASTE CODE STATUS: **ACTIVE**
WASTE IS RADIOACTIVE: **NO**
WASTE IS TREATED OFF SITE: **NO**
GENERATOR'S DESCRIPTION OF WASTE: **OIL AND WATER (SPILL CLEANUP)**

WASTE ID: **152985**
WASTE CODE STATUS: **ACTIVE**
WASTE IS RADIOACTIVE: **NO**
WASTE IS TREATED OFF SITE: **NO**
GENERATOR'S DESCRIPTION OF WASTE: **OIL, WASTE**

WASTE ID: **152986**
WASTE CODE STATUS: **INACTIVE**
WASTE IS RADIOACTIVE: **NO**
WASTE IS TREATED OFF SITE: **NO**
GENERATOR'S DESCRIPTION OF WASTE: **OIL AND OTHER ORGANICS WASTE INACTIVATED DUE TO PRODUCT CHANGE.**

WASTE ID: **152987**
WASTE CODE STATUS: **ACTIVE**
WASTE IS RADIOACTIVE: **NO**
WASTE IS TREATED OFF SITE: **NO**
GENERATOR'S DESCRIPTION OF WASTE: **ADHESIVES OR EPOXY RESINS WASTE INACTIVATED DUE TO PRODUCT CHANGE.**

WASTE ID: **152988**

WASTE CODE STATUS: **ACTIVE**
WASTE IS RADIOACTIVE: **NO**
WASTE IS TREATED OFF SITE: **NO**
GENERATOR'S DESCRIPTION OF WASTE: **ETHYLENE GLYCOL AND WATER**

WASTE ID: **152989**
WASTE CODE STATUS: **INACTIVE**
WASTE IS RADIOACTIVE: **NO**
WASTE IS TREATED OFF SITE: **NO**
GENERATOR'S DESCRIPTION OF WASTE: **WATER TREATMENT CHEMICALS WASTE INACTIVATED DUE TO PRODUCT CHANGE.**

WASTE ID: **152990**
WASTE CODE STATUS: **INACTIVE**
WASTE IS RADIOACTIVE: **NO**
WASTE IS TREATED OFF SITE: **NO**
GENERATOR'S DESCRIPTION OF WASTE: **METAL SCRAP WASTE INACTIVATED DUE TO PRODUCT CHANGE.**

WASTE ID: **129978**
WASTE CODE STATUS: **INACTIVE**
WASTE IS RADIOACTIVE: **NO**
WASTE IS TREATED OFF SITE: **NO**
GENERATOR'S DESCRIPTION OF WASTE: **METAL AND FILTERS CONTAMINATED WITH HEAVY METALS. OTHER PRODUCTION DERIVEDONE-**

WASTE ID: **152991**
WASTE CODE STATUS: **ACTIVE**
WASTE IS RADIOACTIVE: **NO**
WASTE IS TREATED OFF SITE: **NO**
GENERATOR'S DESCRIPTION OF WASTE: **ABSORBENT WASTES (SPILL CLEANUP)**

WASTE ID: **152992**
WASTE CODE STATUS: **ACTIVE**
WASTE IS RADIOACTIVE: **NO**
WASTE IS TREATED OFF SITE: **NO**
GENERATOR'S DESCRIPTION OF WASTE: **ABSORBENT WASTES (ROUTINE CLEANUP)**

WASTE ID: **152993**
WASTE CODE STATUS: **ACTIVE**
WASTE IS RADIOACTIVE: **NO**
WASTE IS TREATED OFF SITE: **NO**
GENERATOR'S DESCRIPTION OF WASTE: **ABSORBENT WASTES (FILTER REPLACEMENT)**

WASTE ID: **152994**
WASTE CODE STATUS: **ACTIVE**
WASTE IS RADIOACTIVE: **NO**
WASTE IS TREATED OFF SITE: **NO**
GENERATOR'S DESCRIPTION OF WASTE: **ABSORBENT WASTES (OTHER CLEANING AND DEGREASING)**

WASTE ID: **152995**
WASTE CODE STATUS: **ACTIVE**
WASTE IS RADIOACTIVE: **NO**
WASTE IS TREATED OFF SITE: **NO**

GENERATOR'S DESCRIPTION OF WASTE: **ABSORBENT WASTES (CLEAN OUT PROCESS EQUIPMENT)**

WASTE ID: **131097**
WASTE CODE STATUS: **INACTIVE**
WASTE IS RADIOACTIVE: **NO**
WASTE IS TREATED OFF SITE: **NO**
GENERATOR'S DESCRIPTION OF WASTE: **ABSORBANT, ETCH BATH, BROKEN QUARTZ AND PHOSPHORIC ACID/ACID ETCHING/2/20/95 WA**

WASTE ID: **154029**
WASTE CODE STATUS: **ACTIVE**
WASTE IS RADIOACTIVE: **NO**
WASTE IS TREATED OFF SITE: **NO**
GENERATOR'S DESCRIPTION OF WASTE: **ABSORBENT WASTES (AIR POLLUTION CONTROL DEVICES)**

WASTE ID: **152996**
WASTE CODE STATUS: **ACTIVE**
WASTE IS RADIOACTIVE: **NO**
WASTE IS TREATED OFF SITE: **NO**
GENERATOR'S DESCRIPTION OF WASTE: **ASBESTOS CONTAINING MATERIAL**

WASTE ID: **152997**
WASTE CODE STATUS: **ACTIVE**
WASTE IS RADIOACTIVE: **NO**
WASTE IS TREATED OFF SITE: **NO**
GENERATOR'S DESCRIPTION OF WASTE: **ARSENIC BEADBLAST WASTE**

WASTE ID: **132630**
WASTE CODE STATUS: **INACTIVE**
WASTE IS RADIOACTIVE: **NO**
WASTE IS TREATED OFF SITE: **NO**
GENERATOR'S DESCRIPTION OF WASTE: **NONHAZARDOUS SANDBLASTING WASTE FOR PRECIOUS METALS RECLAIM. PHYSICAL SCRAPPING**

WASTE ID: **141486**
WASTE CODE STATUS: **ACTIVE**
WASTE IS RADIOACTIVE: **NO**
WASTE IS TREATED OFF SITE: **NO**
GENERATOR'S DESCRIPTION OF WASTE: **OTHER METAL SALTS /CHEMICALS DISCARDING OUT - OF - DATE PRODUCTS OR CHEMICALS.**

WASTE ID: **154030**
WASTE CODE STATUS: **INACTIVE**
WASTE IS RADIOACTIVE: **NO**
WASTE IS TREATED OFF SITE: **NO**
GENERATOR'S DESCRIPTION OF WASTE: **SCRUBBER WATER WASTE INACTIVATED DUE TO PRODUCT CHANGE.**

WASTE ID: **154031**
WASTE CODE STATUS: **ACTIVE**
WASTE IS RADIOACTIVE: **NO**
WASTE IS TREATED OFF SITE: **NO**
GENERATOR'S DESCRIPTION OF WASTE: **WET SCRUBBER SLUDGE WASTE INACTIVATED DUE TO PRODUCT CHANGE.**

WASTE ID: **152998**

WASTE CODE STATUS: **ACTIVE**
WASTE IS RADIOACTIVE: **NO**
WASTE IS TREATED OFF SITE: **NO**
GENERATOR'S DESCRIPTION OF WASTE: **OIL CONTAMINATED ABSORBENTS**

WASTE ID: **152999**
WASTE CODE STATUS: **ACTIVE**
WASTE IS RADIOACTIVE: **NO**
WASTE IS TREATED OFF SITE: **NO**
GENERATOR'S DESCRIPTION OF WASTE: **OIL CONTAMINATED FILTERS**

WASTE ID: **153000**
WASTE CODE STATUS: **ACTIVE**
WASTE IS RADIOACTIVE: **NO**
WASTE IS TREATED OFF SITE: **NO**
GENERATOR'S DESCRIPTION OF WASTE: **OIL CONTAMINATED ABSORBENTS (SPILL CLEANUP)**

WASTE ID: **145839**
WASTE CODE STATUS: **ACTIVE**
WASTE IS RADIOACTIVE: **NO**
WASTE IS TREATED OFF SITE: **NO**
GENERATOR'S DESCRIPTION OF WASTE: **PETROLEUM CONTAMINATED SOLID GENERATING BY DISCARDING OFF-SPEC MATERIAL**

WASTE ID: **153001**
WASTE CODE STATUS: **ACTIVE**
WASTE IS RADIOACTIVE: **NO**
WASTE IS TREATED OFF SITE: **NO**
GENERATOR'S DESCRIPTION OF WASTE: **WASTEWATER, HEAVY METAL CONTAMINATED**

WASTE ID: **153002**
WASTE CODE STATUS: **ACTIVE**
WASTE IS RADIOACTIVE: **NO**
WASTE IS TREATED OFF SITE: **NO**
GENERATOR'S DESCRIPTION OF WASTE: **CARBON, SPENT WASTE INACTIVATED DUE TO PRODUCT CHANGE.**

WASTE ID: **153003**
WASTE CODE STATUS: **ACTIVE**
WASTE IS RADIOACTIVE: **NO**
WASTE IS TREATED OFF SITE: **NO**
GENERATOR'S DESCRIPTION OF WASTE: **DEMOLITION WASTE**

WASTE ID: **153004**
WASTE CODE STATUS: **ACTIVE**
WASTE IS RADIOACTIVE: **NO**
WASTE IS TREATED OFF SITE: **NO**
GENERATOR'S DESCRIPTION OF WASTE: **CONSTRUCTION DEBRIS**

WASTE ID: **153005**
WASTE CODE STATUS: **ACTIVE**
WASTE IS RADIOACTIVE: **NO**
WASTE IS TREATED OFF SITE: **NO**
GENERATOR'S DESCRIPTION OF WASTE: **WATER BASED PAINT**

WASTE ID: **153006**
WASTE CODE STATUS: **ACTIVE**
WASTE IS RADIOACTIVE: **NO**
WASTE IS TREATED OFF SITE: **NO**
GENERATOR'S DESCRIPTION OF WASTE: **NON-PCB LIGHT BALLASTS**

WASTE ID: **153007**
WASTE CODE STATUS: **ACTIVE**
WASTE IS RADIOACTIVE: **NO**
WASTE IS TREATED OFF SITE: **NO**
GENERATOR'S DESCRIPTION OF WASTE: **SOIL CONTAMINATED WITH ORGANICS**

WASTE ID: **153008**
WASTE CODE STATUS: **INACTIVE**
WASTE IS RADIOACTIVE: **NO**
WASTE IS TREATED OFF SITE: **NO**
GENERATOR'S DESCRIPTION OF WASTE: **HALOGENATED SOLVENT (UNUSED-LAB WASTE) WASTE INACTIVATED DUE TO PRODUCT CHANGE.**

WASTE ID: **153009**
WASTE CODE STATUS: **INACTIVE**
WASTE IS RADIOACTIVE: **NO**
WASTE IS TREATED OFF SITE: **NO**
GENERATOR'S DESCRIPTION OF WASTE: **ABSORBENTS AND SOIL WITH INORGANICS WASTE INACTIVATED DUE TO PRODUCT CHANGE.**

WASTE ID: **153010**
WASTE CODE STATUS: **ACTIVE**
WASTE IS RADIOACTIVE: **NO**
WASTE IS TREATED OFF SITE: **NO**
GENERATOR'S DESCRIPTION OF WASTE: **SILICON BACKGRIND SLUDGE WASTE INACTIVATED DUE TO PRODUCT CHANGE. REACTIVATE WA**

WASTE ID: **121145**
WASTE CODE STATUS: **INACTIVE**
WASTE IS RADIOACTIVE: **NO**
WASTE IS TREATED OFF SITE: **NO**
GENERATOR'S DESCRIPTION OF WASTE: **ACID SCRUBBER SLUDGE/CLEANING OF AIR POLLUTION ABATEMENT DEVICES/7-5-94 WASTE I**

WASTE ID: **121146**
WASTE CODE STATUS: **ACTIVE**
WASTE IS RADIOACTIVE: **NO**
WASTE IS TREATED OFF SITE: **NO**
GENERATOR'S DESCRIPTION OF WASTE: **FORMALDEHYDE SOLUTION/WASTEWATER TREATMENT/8-1-94**

WASTE ID: **155686**
WASTE CODE STATUS: **ACTIVE**
WASTE IS RADIOACTIVE: **NO**
WASTE IS TREATED OFF SITE: **NO**
GENERATOR'S DESCRIPTION OF WASTE: **ORGANIC LIQUIDS**

WASTE ID: **121147**

WASTE CODE STATUS: **INACTIVE**
WASTE IS RADIOACTIVE: **NO**
WASTE IS TREATED OFF SITE: **NO**
GENERATOR'S DESCRIPTION OF WASTE: **REACTIVE OR POLYMERIZABLE ORGANIC LIQUIDS, WATER TREATMENT CHEMICALS/VIRGINMATE**

WASTE ID: **126562**
WASTE CODE STATUS: **ACTIVE**
WASTE IS RADIOACTIVE: **NO**
WASTE IS TREATED OFF SITE: **NO**
GENERATOR'S DESCRIPTION OF WASTE: **PAINT SOLIDS GENERATED WHEN BRUSHES AND ROLLERS USING LATEX AND SOLVENT BASED PA**

WASTE ID: **153011**
WASTE CODE STATUS: **ACTIVE**
WASTE IS RADIOACTIVE: **NO**
WASTE IS TREATED OFF SITE: **NO**
GENERATOR'S DESCRIPTION OF WASTE: **PAINT SOLIDS (STRIPPING)**

WASTE ID: **127202**
WASTE CODE STATUS: **INACTIVE**
WASTE IS RADIOACTIVE: **NO**
WASTE IS TREATED OFF SITE: **NO**
GENERATOR'S DESCRIPTION OF WASTE: **RESIN, WATER, ETHYLENE GLYCOL (PUMPABLE MIXTURE. DI WATER ION EXCHANGE RESIN.**

WASTE ID: **129979**
WASTE CODE STATUS: **ACTIVE**
WASTE IS RADIOACTIVE: **NO**
WASTE IS TREATED OFF SITE: **NO**
GENERATOR'S DESCRIPTION OF WASTE: **CAUSTIC AQUEOUS WASTE USED TO CLEAN EQUIPMENT BEING DECONTAMINATED. CLEANING AN**

WASTE ID: **130310**
WASTE CODE STATUS: **ACTIVE**
WASTE IS RADIOACTIVE: **NO**
WASTE IS TREATED OFF SITE: **NO**
GENERATOR'S DESCRIPTION OF WASTE: **NONHALOGENATED SOLVENT. DIP RINSING. 7/28/95.**

WASTE ID: **149269**
WASTE CODE STATUS: **ACTIVE**
WASTE IS RADIOACTIVE: **NO**
WASTE IS TREATED OFF SITE: **NO**
GENERATOR'S DESCRIPTION OF WASTE: **NON-HALOGENATED SOLVENT - PETROLEUM DISTILLATE**

WASTE ID: **210674**
WASTE CODE STATUS: **ACTIVE**
WASTE IS RADIOACTIVE: **NO**
WASTE IS TREATED OFF SITE: **NO**
GENERATOR'S DESCRIPTION OF WASTE: **SOIL CONTAMINATED WITH INORGANICS ONLY**

WASTE ID: **197803**
WASTE CODE STATUS: **INACTIVE**

WASTE IS RADIOACTIVE: **NO**
WASTE IS TREATED OFF SITE: **NO**
GENERATOR'S DESCRIPTION OF WASTE: **ALKALINE BATTERIES; A NEW HAZARDOUS WASTE DETERMINATION HAS BEEN PERFORMED ON TH**

WASTE ID: **213993**
WASTE CODE STATUS: **ACTIVE**
WASTE IS RADIOACTIVE: **NO**
WASTE IS TREATED OFF SITE: **NO**
GENERATOR'S DESCRIPTION OF WASTE: **SOIL/WATER SLURRY FROM EXCAVATION ACTIVITY**

WASTE ID: **230254**
WASTE CODE STATUS: **ACTIVE**
WASTE IS RADIOACTIVE: **NO**
WASTE IS TREATED OFF SITE: **NO**
GENERATOR'S DESCRIPTION OF WASTE: **OFF SPEC OR OUT OF DATE ORGANIC GASES**

WASTE ID: **76243**
WASTE CODE STATUS: **INACTIVE**
WASTE IS RADIOACTIVE: **NO**
WASTE IS TREATED OFF SITE: **NO**
GENERATOR'S DESCRIPTION OF WASTE: **SOIL AND ROCK CONTAMINATED WITH TRACE AMOUNTS OF TRICHLOROETHYLENE, FROM THERMAL**

WASTE ID: **153012**
WASTE CODE STATUS: **ACTIVE**
WASTE IS RADIOACTIVE: **NO**
WASTE IS TREATED OFF SITE: **NO**
GENERATOR'S DESCRIPTION OF WASTE: **SUPPLEMENTAL PLANT PRODUCTION REFUSE**

WASTE ID: **154284**
WASTE CODE STATUS: **ACTIVE**
WASTE IS RADIOACTIVE: **NO**
WASTE IS TREATED OFF SITE: **NO**
GENERATOR'S DESCRIPTION OF WASTE: **PLANT TRASH**

WASTE ID: **153013**
WASTE CODE STATUS: **ACTIVE**
WASTE IS RADIOACTIVE: **NO**
WASTE IS TREATED OFF SITE: **NO**
GENERATOR'S DESCRIPTION OF WASTE: **METAL SCALE, FILINGS, AND/OR SCRAP**

WASTE ID: **149270**
WASTE CODE STATUS: **ACTIVE**
WASTE IS RADIOACTIVE: **NO**
WASTE IS TREATED OFF SITE: **NO**
GENERATOR'S DESCRIPTION OF WASTE: **METAL SCRAP**

WASTE ID: **153014**
WASTE CODE STATUS: **ACTIVE**
WASTE IS RADIOACTIVE: **NO**
WASTE IS TREATED OFF SITE: **NO**
GENERATOR'S DESCRIPTION OF WASTE: **WASTEWATER DISCHARGED FROM WASTEWATER TREATMENT FACILITY TO**

POTW

WASTE ID: **145838**
WASTE CODE STATUS: **INACTIVE**
WASTE IS RADIOACTIVE: **NO**
WASTE IS TREATED OFF SITE: **NO**
GENERATOR'S DESCRIPTION OF WASTE: **CONCRETE/CEMENT/CONSTRUCTION DEBRIS GENERATED BY STABILIZATION OF WASTES WASTE**

WASTE ID: **153015**
WASTE CODE STATUS: **INACTIVE**
WASTE IS RADIOACTIVE: **NO**
WASTE IS TREATED OFF SITE: **NO**
GENERATOR'S DESCRIPTION OF WASTE: **AQUEOUS WASTE WITH LOW SOLVENTS WASTE INACTIVATED DUE TO PRODUCT CHANGE.**

WASTE ID: **148062**
WASTE CODE STATUS: **INACTIVE**
WASTE IS RADIOACTIVE: **NO**
WASTE IS TREATED OFF SITE: **NO**
GENERATOR'S DESCRIPTION OF WASTE: **WASHWATER FROM PAINT CLEANUP WASTE INACTIVATED DUE TO PRODUCT CHANGE.**

WASTE ID: **149271**
WASTE CODE STATUS: **ACTIVE**
WASTE IS RADIOACTIVE: **NO**
WASTE IS TREATED OFF SITE: **NO**
GENERATOR'S DESCRIPTION OF WASTE: **INORGANIC PACKING - CALCIUM CARBONATE**

WASTE ID: **153016**
WASTE CODE STATUS: **INACTIVE**
WASTE IS RADIOACTIVE: **NO**
WASTE IS TREATED OFF SITE: **NO**
GENERATOR'S DESCRIPTION OF WASTE: **PAINT SOLIDS WASTE INACTIVATED DUE TO PRODUCT CHANGE.**

WASTE ID: **159080**
WASTE CODE STATUS: **INACTIVE**
WASTE IS RADIOACTIVE: **NO**
WASTE IS TREATED OFF SITE: **NO**
GENERATOR'S DESCRIPTION OF WASTE: **ASPHALT WASTE INACTIVATED DUE TO PRODUCT CHANGE.**

WASTE ID: **173074**
WASTE CODE STATUS: **INACTIVE**
WASTE IS RADIOACTIVE: **NO**
WASTE IS TREATED OFF SITE: **NO**
GENERATOR'S DESCRIPTION OF WASTE: **NONHAZARDOUS SANDBLASTING WASTE WASTE INACTIVATED DUE TO PRODUCT CHANGE.**

WASTE ID: **223447**
WASTE CODE STATUS: **ACTIVE**
WASTE IS RADIOACTIVE: **NO**
WASTE IS TREATED OFF SITE: **NO**
GENERATOR'S DESCRIPTION OF WASTE: **NMP SOLVENT, RECYCLED**

WASTE ID: **130311**
WASTE CODE STATUS: **INACTIVE**
WASTE IS RADIOACTIVE: **NO**
WASTE IS TREATED OFF SITE: **NO**
GENERATOR'S DESCRIPTION OF WASTE: **SPENT CARBON. FILTRATION OF RAINWATER. JUNE 6, 1995. WASTE INACTIVATED DUE TO**

WASTE ID: **132631**
WASTE CODE STATUS: **ACTIVE**
WASTE IS RADIOACTIVE: **NO**
WASTE IS TREATED OFF SITE: **NO**
GENERATOR'S DESCRIPTION OF WASTE: **SOIL WITH TRACE LEVELS OF ORGANIC CONTAMINANTS. ON-SITE EXCAVATION ACTIVITIES.3**

WASTE ID: **188777**
WASTE CODE STATUS: **ACTIVE**
WASTE IS RADIOACTIVE: **NO**
WASTE IS TREATED OFF SITE: **NO**
GENERATOR'S DESCRIPTION OF WASTE: **SOIL/WATER SLUDGE**

WASTE ID: **152978**
WASTE CODE STATUS: **ACTIVE**
WASTE IS RADIOACTIVE: **NO**
WASTE IS TREATED OFF SITE: **NO**
GENERATOR'S DESCRIPTION OF WASTE: **WASTEWATER DISCHARGED AS CLASS 2 TO POTW AFTER ON SITE NEUTRALIZATION**

WASTE ID: **152977**
WASTE CODE STATUS: **ACTIVE**
WASTE IS RADIOACTIVE: **NO**
WASTE IS TREATED OFF SITE: **NO**
GENERATOR'S DESCRIPTION OF WASTE: **WASTEWATER DISCHARGED AS CLASS 2 TO POTW AFTER ON SITE NEUTRALIZATION**

WASTE ID: **153017**
WASTE CODE STATUS: **ACTIVE**
WASTE IS RADIOACTIVE: **NO**
WASTE IS TREATED OFF SITE: **NO**
GENERATOR'S DESCRIPTION OF WASTE: **EMPTY CONTAINERS (METAL)**

WASTE ID: **153018**
WASTE CODE STATUS: **ACTIVE**
WASTE IS RADIOACTIVE: **NO**
WASTE IS TREATED OFF SITE: **NO**
GENERATOR'S DESCRIPTION OF WASTE: **EMPTY CONTAINERS (GLASS)**

WASTE ID: **153019**
WASTE CODE STATUS: **ACTIVE**
WASTE IS RADIOACTIVE: **NO**
WASTE IS TREATED OFF SITE: **NO**
GENERATOR'S DESCRIPTION OF WASTE: **EMPTY CONTAINERS (FIBER/PLASTIC)**

WASTE ID: **153020**

WASTE CODE STATUS: **ACTIVE**
WASTE IS RADIOACTIVE: **NO**
WASTE IS TREATED OFF SITE: **NO**
GENERATOR'S DESCRIPTION OF WASTE: **EMPTY CONTAINERS (METAL)**

WASTE ID: **153021**
WASTE CODE STATUS: **ACTIVE**
WASTE IS RADIOACTIVE: **NO**
WASTE IS TREATED OFF SITE: **NO**
GENERATOR'S DESCRIPTION OF WASTE: **EMPTY CONTAINERS (GLASS)**

WASTE ID: **153022**
WASTE CODE STATUS: **ACTIVE**
WASTE IS RADIOACTIVE: **NO**
WASTE IS TREATED OFF SITE: **NO**
GENERATOR'S DESCRIPTION OF WASTE: **EMPTY CONTAINERS (FIBER/PLASTIC)**

WASTE ID: **72692**
WASTE CODE STATUS: **ACTIVE**
WASTE IS RADIOACTIVE: **NO**
WASTE IS TREATED OFF SITE: **NO**
GENERATOR'S DESCRIPTION OF WASTE: **FLUORESCENT, ULTRAVIOLENT, MERCURY VAPOR AND OTHER MERCURY CONTAINING LIGHT BULB**

WASTE ID: **153023**
WASTE CODE STATUS: **ACTIVE**
WASTE IS RADIOACTIVE: **NO**
WASTE IS TREATED OFF SITE: **NO**
GENERATOR'S DESCRIPTION OF WASTE: **PCB LIGHT BALLASTS (> OR = 500 PPM PCBS)**

WASTE ID: **153024**
WASTE CODE STATUS: **ACTIVE**
WASTE IS RADIOACTIVE: **NO**
WASTE IS TREATED OFF SITE: **NO**
GENERATOR'S DESCRIPTION OF WASTE: **LAB PACK OF OLD CHEMICALS**

WASTE ID: **153025**
WASTE CODE STATUS: **ACTIVE**
WASTE IS RADIOACTIVE: **NO**
WASTE IS TREATED OFF SITE: **NO**
GENERATOR'S DESCRIPTION OF WASTE: **LAB PACK OF OLD CHEMICALS**

WASTE ID: **153026**
WASTE CODE STATUS: **INACTIVE**
WASTE IS RADIOACTIVE: **NO**
WASTE IS TREATED OFF SITE: **NO**
GENERATOR'S DESCRIPTION OF WASTE: **LAB PACK OF DEBRIS WASTE INACTIVATED DUE TO PRODUCT CHANGE.**

WASTE ID: **153027**
WASTE CODE STATUS: **INACTIVE**
WASTE IS RADIOACTIVE: **NO**
WASTE IS TREATED OFF SITE: **NO**
GENERATOR'S DESCRIPTION OF WASTE: **LAB PACK OF DEBRIS WASTE INACTIVATED DUE TO PRODUCT CHANGE.**

WASTE ID: **153028**
WASTE CODE STATUS: **INACTIVE**
WASTE IS RADIOACTIVE: **NO**
WASTE IS TREATED OFF SITE: **NO**
GENERATOR'S DESCRIPTION OF WASTE: **MIXED LAB PACKS WASTE INACTIVATED DUE TO PRODUCT CHANGE.**

WASTE ID: **153029**
WASTE CODE STATUS: **INACTIVE**
WASTE IS RADIOACTIVE: **NO**
WASTE IS TREATED OFF SITE: **NO**
GENERATOR'S DESCRIPTION OF WASTE: **MIXED LAB PACKS WASTE INACTIVATED DUE TO PRODUCT CHANGE.**

WASTE ID: **153030**
WASTE CODE STATUS: **INACTIVE**
WASTE IS RADIOACTIVE: **NO**
WASTE IS TREATED OFF SITE: **NO**
GENERATOR'S DESCRIPTION OF WASTE: **LAB PACKS CONTAINING ACUTE HAZARDOUS WASTES WASTE INACTIVATED DUE TO PRODUCT CH**

WASTE ID: **153031**
WASTE CODE STATUS: **INACTIVE**
WASTE IS RADIOACTIVE: **NO**
WASTE IS TREATED OFF SITE: **NO**
GENERATOR'S DESCRIPTION OF WASTE: **OTHER LAB PACKS WASTE INACTIVATED DUE TO PRODUCT CHANGE.**

WASTE ID: **153032**
WASTE CODE STATUS: **INACTIVE**
WASTE IS RADIOACTIVE: **NO**
WASTE IS TREATED OFF SITE: **NO**
GENERATOR'S DESCRIPTION OF WASTE: **OTHER LAB PACKS WASTE INACTIVATED DUE TO PRODUCT CHANGE.**

WASTE ID: **153033**
WASTE CODE STATUS: **INACTIVE**
WASTE IS RADIOACTIVE: **NO**
WASTE IS TREATED OFF SITE: **NO**
GENERATOR'S DESCRIPTION OF WASTE: **WATER FROM LEACHATE COLLECTION WASTE INACTIVATED DUE TO PRODUCT CHANGE.**

WASTE ID: **153034**
WASTE CODE STATUS: **INACTIVE**
WASTE IS RADIOACTIVE: **NO**
WASTE IS TREATED OFF SITE: **NO**
GENERATOR'S DESCRIPTION OF WASTE: **SPILL CONTROL CONTAMINATED WATER WASTE INACTIVATED DUE TO PRODUCT CHANGE.**

WASTE ID: **121148**
WASTE CODE STATUS: **ACTIVE**
WASTE IS RADIOACTIVE: **NO**
WASTE IS TREATED OFF SITE: **NO**
GENERATOR'S DESCRIPTION OF WASTE: **SOLVENT CONTAMINATED WATER/CLEANING OUT PROCESS EQUIPMENT/8-29-94**

WASTE ID: **153035**
WASTE CODE STATUS: **INACTIVE**

WASTE IS RADIOACTIVE: **NO**
WASTE IS TREATED OFF SITE: **NO**
GENERATOR'S DESCRIPTION OF WASTE: **ORGANIC CONTAMINATED WATER WASTE INACTIVATED DUE TO PRODUCT CHANGE.**

WASTE ID: **143687**
WASTE CODE STATUS: **ACTIVE**
WASTE IS RADIOACTIVE: **NO**
WASTE IS TREATED OFF SITE: **NO**
GENERATOR'S DESCRIPTION OF WASTE: **DESCRIPTION OF WASTE: AQUEOUS SOLUTION WITH LOW SOLVENTS. GENERATING PROCESS:O**

WASTE ID: **148679**
WASTE CODE STATUS: **ACTIVE**
WASTE IS RADIOACTIVE: **NO**
WASTE IS TREATED OFF SITE: **NO**
GENERATOR'S DESCRIPTION OF WASTE: **AQUEOUS WASTE WITH LOW SOLVENTS**

WASTE ID: **156573**
WASTE CODE STATUS: **ACTIVE**
WASTE IS RADIOACTIVE: **NO**
WASTE IS TREATED OFF SITE: **NO**
GENERATOR'S DESCRIPTION OF WASTE: **AQUEOUS WASTE WITH LOW SOLVENTS (SPILL CLEANUP)**

WASTE ID: **213994**
WASTE CODE STATUS: **ACTIVE**
WASTE IS RADIOACTIVE: **NO**
WASTE IS TREATED OFF SITE: **NO**
GENERATOR'S DESCRIPTION OF WASTE: **AQUEOUS WASTE FROM CONSTRUCTION OR DRILLING ACTIVITY**

WASTE ID: **153036**
WASTE CODE STATUS: **INACTIVE**
WASTE IS RADIOACTIVE: **NO**
WASTE IS TREATED OFF SITE: **NO**
GENERATOR'S DESCRIPTION OF WASTE: **ACIDIC WASTE WITH METALS FROM CLEANING WASTE INACTIVATED DUE TO PRODUCT CHANGE.**

WASTE ID: **153037**
WASTE CODE STATUS: **ACTIVE**
WASTE IS RADIOACTIVE: **NO**
WASTE IS TREATED OFF SITE: **NO**
GENERATOR'S DESCRIPTION OF WASTE: **ACIDIC WASTE WITH METALS FROM ETCHING**

WASTE ID: **153038**
WASTE CODE STATUS: **INACTIVE**
WASTE IS RADIOACTIVE: **NO**
WASTE IS TREATED OFF SITE: **NO**
GENERATOR'S DESCRIPTION OF WASTE: **ACIDIC WASTE WITH METALS (AIR POLLUTION CONTROL DEVICES) WASTE INACTIVATEDDUE T**

WASTE ID: **159933**
WASTE CODE STATUS: **ACTIVE**
WASTE IS RADIOACTIVE: **NO**

WASTE IS TREATED OFF SITE: **NO**
GENERATOR'S DESCRIPTION OF WASTE: **ACIDIC WASTE WITHOUT METALS**

WASTE ID: **153039**
WASTE CODE STATUS: **ACTIVE**
WASTE IS RADIOACTIVE: **NO**
WASTE IS TREATED OFF SITE: **NO**
GENERATOR'S DESCRIPTION OF WASTE: **PLATING SOLUTIONS, HEAVY METAL CONTAINING**

WASTE ID: **145851**
WASTE CODE STATUS: **ACTIVE**
WASTE IS RADIOACTIVE: **NO**
WASTE IS TREATED OFF SITE: **NO**
GENERATOR'S DESCRIPTION OF WASTE: **ACIDIC AQUEOUS WASTE GENERATED BY DISCARDING OUT OF DATE PRODUCTS OR CHEMICALS**

WASTE ID: **188778**
WASTE CODE STATUS: **ACTIVE**
WASTE IS RADIOACTIVE: **NO**
WASTE IS TREATED OFF SITE: **NO**
GENERATOR'S DESCRIPTION OF WASTE: **ELECTROLESS PLATING SOLUTIONS**

WASTE ID: **153040**
WASTE CODE STATUS: **INACTIVE**
WASTE IS RADIOACTIVE: **NO**
WASTE IS TREATED OFF SITE: **NO**
GENERATOR'S DESCRIPTION OF WASTE: **PLATING SOLUTIONS, PRECIOUS METAL CONTAINING WASTE INACTIVATED DUE TO PRODUCT C**

WASTE ID: **153041**
WASTE CODE STATUS: **ACTIVE**
WASTE IS RADIOACTIVE: **NO**
WASTE IS TREATED OFF SITE: **NO**
GENERATOR'S DESCRIPTION OF WASTE: **PHOTOGRAPHIC CHEMICALS**

WASTE ID: **153042**
WASTE CODE STATUS: **INACTIVE**
WASTE IS RADIOACTIVE: **NO**
WASTE IS TREATED OFF SITE: **NO**
GENERATOR'S DESCRIPTION OF WASTE: **INORGANIC WASTES WITH HIGH DISSOLVED SOLIDS WASTE INACTIVATED DUE TO PRODUCT CH**

WASTE ID: **153043**
WASTE CODE STATUS: **INACTIVE**
WASTE IS RADIOACTIVE: **NO**
WASTE IS TREATED OFF SITE: **NO**
GENERATOR'S DESCRIPTION OF WASTE: **WASTEWATER, HEAVY METAL CONTAMINATED (CLEANING OUT PROCESS EQUIPMENT) WASTE INA**

WASTE ID: **153044**
WASTE CODE STATUS: **INACTIVE**
WASTE IS RADIOACTIVE: **NO**
WASTE IS TREATED OFF SITE: **NO**

GENERATOR'S DESCRIPTION OF WASTE: **WASTEWATER, HEAVY METAL CONTAMINATED (ELECTROPLATING) WASTE INACTIVATED DUE TO**

WASTE ID: **153045**
WASTE CODE STATUS: **INACTIVE**
WASTE IS RADIOACTIVE: **NO**
WASTE IS TREATED OFF SITE: **NO**
GENERATOR'S DESCRIPTION OF WASTE: **WASTEWATER, HEAVY METAL CONTAMINATED (SPENT PROCESS LIQUIDS REMOVAL) WASTEINACT**

WASTE ID: **148063**
WASTE CODE STATUS: **ACTIVE**
WASTE IS RADIOACTIVE: **NO**
WASTE IS TREATED OFF SITE: **NO**
GENERATOR'S DESCRIPTION OF WASTE: **WASTEWATER CONTAMINATED WITH METALS**

WASTE ID: **153046**
WASTE CODE STATUS: **INACTIVE**
WASTE IS RADIOACTIVE: **NO**
WASTE IS TREATED OFF SITE: **NO**
GENERATOR'S DESCRIPTION OF WASTE: **HALOGENATED SOLVENTS (SPRAY RINSING) WASTE INACTIVATED DUE TO PRODUCT CHANGE.**

WASTE ID: **153047**
WASTE CODE STATUS: **INACTIVE**
WASTE IS RADIOACTIVE: **NO**
WASTE IS TREATED OFF SITE: **NO**
GENERATOR'S DESCRIPTION OF WASTE: **HALOGENATED SOLVENTS (VAPOR DEGREASING) WASTE INACTIVATED DUE TO PRODUCT CHANGE**

WASTE ID: **153048**
WASTE CODE STATUS: **INACTIVE**
WASTE IS RADIOACTIVE: **NO**
WASTE IS TREATED OFF SITE: **NO**
GENERATOR'S DESCRIPTION OF WASTE: **HALOGENATED SOLVENTS (LAB WASTES) WASTE INACTIVATED DUE TO PRODUCT CHANGE.**

WASTE ID: **153049**
WASTE CODE STATUS: **INACTIVE**
WASTE IS RADIOACTIVE: **NO**
WASTE IS TREATED OFF SITE: **NO**
GENERATOR'S DESCRIPTION OF WASTE: **HALOGENATED SOLVENTS (OFF SPEC) WASTE INACTIVATED DUE TO PRODUCT CHANGE.**

WASTE ID: **153050**
WASTE CODE STATUS: **INACTIVE**
WASTE IS RADIOACTIVE: **NO**
WASTE IS TREATED OFF SITE: **NO**
GENERATOR'S DESCRIPTION OF WASTE: **NONHALOGENATED SOLVENTS (STRIPPING) WASTE INACTIVATED DUE TO PRODUCT CHANGE.**

WASTE ID: **153051**
WASTE CODE STATUS: **ACTIVE**

WASTE IS RADIOACTIVE: **NO**
WASTE IS TREATED OFF SITE: **NO**
GENERATOR'S DESCRIPTION OF WASTE: **NONHALOGENATED SOLVENTS (SPRAY RINSING)**

WASTE ID: **153052**
WASTE CODE STATUS: **INACTIVE**
WASTE IS RADIOACTIVE: **NO**
WASTE IS TREATED OFF SITE: **NO**
GENERATOR'S DESCRIPTION OF WASTE: **NONHALOGENATED SOLVENTS (ETCHING) WASTE INACTIVATED DUE TO PRODUCT CHANGE.**

WASTE ID: **153053**
WASTE CODE STATUS: **ACTIVE**
WASTE IS RADIOACTIVE: **NO**
WASTE IS TREATED OFF SITE: **NO**
GENERATOR'S DESCRIPTION OF WASTE: **NONHALOGENATED SOLVENTS (OFF SPEC)**

WASTE ID: **153054**
WASTE CODE STATUS: **ACTIVE**
WASTE IS RADIOACTIVE: **NO**
WASTE IS TREATED OFF SITE: **NO**
GENERATOR'S DESCRIPTION OF WASTE: **NONHALOGENATED SOLVENTS (LAB WASTE)**

WASTE ID: **132544**
WASTE CODE STATUS: **INACTIVE**
WASTE IS RADIOACTIVE: **NO**
WASTE IS TREATED OFF SITE: **NO**
GENERATOR'S DESCRIPTION OF WASTE: **DESCRIPTION OF WASTE: CAUSTIC ORGANIC SOLUTION. GENERATING PROCESS: STRIPPING**

WASTE ID: **153055**
WASTE CODE STATUS: **ACTIVE**
WASTE IS RADIOACTIVE: **NO**
WASTE IS TREATED OFF SITE: **NO**
GENERATOR'S DESCRIPTION OF WASTE: **NON-HALOGENATED SOLVENTS (OTHER SURFACE COATING/PREPARATION)**

WASTE ID: **161387**
WASTE CODE STATUS: **ACTIVE**
WASTE IS RADIOACTIVE: **NO**
WASTE IS TREATED OFF SITE: **NO**
GENERATOR'S DESCRIPTION OF WASTE: **NON-HALOGENATED SOLVENT (SPILL CLEANUP)**

WASTE ID: **153056**
WASTE CODE STATUS: **INACTIVE**
WASTE IS RADIOACTIVE: **NO**
WASTE IS TREATED OFF SITE: **NO**
GENERATOR'S DESCRIPTION OF WASTE: **MIXED SOLVENTS (DIP RINSING) WASTE INACTIVATED DUE TO PRODUCT CHANGE.**

WASTE ID: **153057**
WASTE CODE STATUS: **INACTIVE**
WASTE IS RADIOACTIVE: **NO**
WASTE IS TREATED OFF SITE: **NO**

GENERATOR'S DESCRIPTION OF WASTE: **MIXED SOLVENTS (SPRAY RINSING) WASTE INACTIVATED DUE TO PRODUCT CHANGE.**

WASTE ID: **153058**
WASTE CODE STATUS: **ACTIVE**
WASTE IS RADIOACTIVE: **NO**
WASTE IS TREATED OFF SITE: **NO**
GENERATOR'S DESCRIPTION OF WASTE: **MIXED SOLVENTS (PARTS/SURFACE CLEANING).RECYCLING: WASTE IS RECYCLED BY ENSCO, A**

WASTE ID: **153059**
WASTE CODE STATUS: **ACTIVE**
WASTE IS RADIOACTIVE: **NO**
WASTE IS TREATED OFF SITE: **NO**
GENERATOR'S DESCRIPTION OF WASTE: **MIXED SOLVENTS (OUT OF DATE)**

WASTE ID: **94881**
WASTE CODE STATUS: **ACTIVE**
WASTE IS RADIOACTIVE: **NO**
WASTE IS TREATED OFF SITE: **NO**
GENERATOR'S DESCRIPTION OF WASTE: **MIXED SOLVENTS; ANALYTICAL LABORATORY ANALYSIS. WASTE INACTIVATED DUE TOPRODUC**

WASTE ID: **153060**
WASTE CODE STATUS: **INACTIVE**
WASTE IS RADIOACTIVE: **NO**
WASTE IS TREATED OFF SITE: **NO**
GENERATOR'S DESCRIPTION OF WASTE: **COOLING/CUTTING OILS WASTE INACTIVATED DUE TO PRODUCT CHANGE.**

WASTE ID: **153061**
WASTE CODE STATUS: **INACTIVE**
WASTE IS RADIOACTIVE: **NO**
WASTE IS TREATED OFF SITE: **NO**
GENERATOR'S DESCRIPTION OF WASTE: **OIL/WATER MIXTURE WASTE INACTIVATED DUE TO PRODUCT CHANGE.**

WASTE ID: **156574**
WASTE CODE STATUS: **INACTIVE**
WASTE IS RADIOACTIVE: **NO**
WASTE IS TREATED OFF SITE: **NO**
GENERATOR'S DESCRIPTION OF WASTE: **OIL-WATER EMULSION WASTE INACTIVATED DUE TO PRODUCT CHANGE.**

WASTE ID: **153062**
WASTE CODE STATUS: **ACTIVE**
WASTE IS RADIOACTIVE: **NO**
WASTE IS TREATED OFF SITE: **NO**
GENERATOR'S DESCRIPTION OF WASTE: **WASTE OIL**

WASTE ID: **153063**
WASTE CODE STATUS: **INACTIVE**
WASTE IS RADIOACTIVE: **NO**
WASTE IS TREATED OFF SITE: **NO**
GENERATOR'S DESCRIPTION OF WASTE: **ORGANIC CONTAMINATED WATER (ETCHING) WASTE INACTIVATED DUE TO PRODUCT CHANGE.**

WASTE ID: **153064**
WASTE CODE STATUS: **ACTIVE**
WASTE IS RADIOACTIVE: **NO**
WASTE IS TREATED OFF SITE: **NO**
GENERATOR'S DESCRIPTION OF WASTE: **ORGANIC CONTAMINATED WATER (COOLING/CUTTING)**

WASTE ID: **153065**
WASTE CODE STATUS: **ACTIVE**
WASTE IS RADIOACTIVE: **NO**
WASTE IS TREATED OFF SITE: **NO**
GENERATOR'S DESCRIPTION OF WASTE: **PAINT RELATED MATERIAL**

WASTE ID: **153066**
WASTE CODE STATUS: **ACTIVE**
WASTE IS RADIOACTIVE: **NO**
WASTE IS TREATED OFF SITE: **NO**
GENERATOR'S DESCRIPTION OF WASTE: **PETROLEUM DISTILLATES (SPRAY RINSING)**

WASTE ID: **153067**
WASTE CODE STATUS: **ACTIVE**
WASTE IS RADIOACTIVE: **NO**
WASTE IS TREATED OFF SITE: **NO**
GENERATOR'S DESCRIPTION OF WASTE: **PETROLEUM DISTILLATE COPIER SOLVENTS**

WASTE ID: **153068**
WASTE CODE STATUS: **ACTIVE**
WASTE IS RADIOACTIVE: **NO**
WASTE IS TREATED OFF SITE: **NO**
GENERATOR'S DESCRIPTION OF WASTE: **CONFORMAL COATINGS**

WASTE ID: **153069**
WASTE CODE STATUS: **ACTIVE**
WASTE IS RADIOACTIVE: **NO**
WASTE IS TREATED OFF SITE: **NO**
GENERATOR'S DESCRIPTION OF WASTE: **PHOTORESIST**

WASTE ID: **153070**
WASTE CODE STATUS: **INACTIVE**
WASTE IS RADIOACTIVE: **NO**
WASTE IS TREATED OFF SITE: **NO**
GENERATOR'S DESCRIPTION OF WASTE: **CONFORMAL COATINGS - UNUSED WASTE INACTIVATED DUE TO PRODUCT CHANGE.**

WASTE ID: **153071**
WASTE CODE STATUS: **INACTIVE**
WASTE IS RADIOACTIVE: **NO**
WASTE IS TREATED OFF SITE: **NO**
GENERATOR'S DESCRIPTION OF WASTE: **HEAVY METAL CONTAMINATED SLUDGE WASTE INACTIVATED DUE TO PRODUCT CHANGE.**

WASTE ID: **153072**
WASTE CODE STATUS: **ACTIVE**
WASTE IS RADIOACTIVE: **NO**

WASTE IS TREATED OFF SITE: **NO**
GENERATOR'S DESCRIPTION OF WASTE: **DEMOLITION WASTE (DISCONTINUED USE OF PROCESS EQUIPMENT)**

WASTE ID: **156003**
WASTE CODE STATUS: **ACTIVE**
WASTE IS RADIOACTIVE: **NO**
WASTE IS TREATED OFF SITE: **NO**
GENERATOR'S DESCRIPTION OF WASTE: **METAL SCRAP WASTE INACTIVATED DUE TO PRODUCT CHANGE.**

WASTE ID: **153073**
WASTE CODE STATUS: **ACTIVE**
WASTE IS RADIOACTIVE: **NO**
WASTE IS TREATED OFF SITE: **NO**
GENERATOR'S DESCRIPTION OF WASTE: **ABSORBENT WASTES (PHYSICAL SCRAPING AND REMOVAL)**

WASTE ID: **153074**
WASTE CODE STATUS: **ACTIVE**
WASTE IS RADIOACTIVE: **NO**
WASTE IS TREATED OFF SITE: **NO**
GENERATOR'S DESCRIPTION OF WASTE: **ABSORBENT WASTES (CLEANING PROCESS EQUIPMENT)**

WASTE ID: **153075**
WASTE CODE STATUS: **ACTIVE**
WASTE IS RADIOACTIVE: **NO**
WASTE IS TREATED OFF SITE: **NO**
GENERATOR'S DESCRIPTION OF WASTE: **ABSORBENT WASTES (OTHER CLEANING AND DEGREASING)**

WASTE ID: **153076**
WASTE CODE STATUS: **ACTIVE**
WASTE IS RADIOACTIVE: **NO**
WASTE IS TREATED OFF SITE: **NO**
GENERATOR'S DESCRIPTION OF WASTE: **ABSORBENT WASTES (SPILL CLEANUP)**

WASTE ID: **153077**
WASTE CODE STATUS: **INACTIVE**
WASTE IS RADIOACTIVE: **NO**
WASTE IS TREATED OFF SITE: **NO**
GENERATOR'S DESCRIPTION OF WASTE: **OIL FILTERS WASTE INACTIVATED DUE TO PRODUCT CHANGE.**

WASTE ID: **153078**
WASTE CODE STATUS: **INACTIVE**
WASTE IS RADIOACTIVE: **NO**
WASTE IS TREATED OFF SITE: **NO**
GENERATOR'S DESCRIPTION OF WASTE: **WASTEWATER AND SOLVENT FILTERS WASTE INACTIVATED DUE TO PRODUCT CHANGE.**

WASTE ID: **153079**
WASTE CODE STATUS: **ACTIVE**
WASTE IS RADIOACTIVE: **NO**
WASTE IS TREATED OFF SITE: **NO**
GENERATOR'S DESCRIPTION OF WASTE: **ABSORBENT WASTES (ROUTINE CLEANUP)**

WASTE ID: **126563**
WASTE CODE STATUS: **INACTIVE**

WASTE IS RADIOACTIVE: **NO**
WASTE IS TREATED OFF SITE: **NO**
GENERATOR'S DESCRIPTION OF WASTE: **FILTERS FROM GOLD PLATING/GOLD PLATING SOLUTION FILTRATION, CHANGE IN PROCESS HA**

WASTE ID: **153080**
WASTE CODE STATUS: **ACTIVE**
WASTE IS RADIOACTIVE: **NO**
WASTE IS TREATED OFF SITE: **NO**
GENERATOR'S DESCRIPTION OF WASTE: **BEADBLAST WASTE, HEAVY METAL CONTAMINATED**

WASTE ID: **153081**
WASTE CODE STATUS: **INACTIVE**
WASTE IS RADIOACTIVE: **NO**
WASTE IS TREATED OFF SITE: **NO**
GENERATOR'S DESCRIPTION OF WASTE: **HEAVY METAL CONTAMINATED SOLIDS (SAWING) WASTE INACTIVATED DUE TO PRODUCTCHANGE**

WASTE ID: **153082**
WASTE CODE STATUS: **ACTIVE**
WASTE IS RADIOACTIVE: **NO**
WASTE IS TREATED OFF SITE: **NO**
GENERATOR'S DESCRIPTION OF WASTE: **HEAVY METAL CONTAINING OR CONTAMINATED SOLIDS (OFF SPEC) WASTE INACTIVATEDDUE T**

WASTE ID: **153083**
WASTE CODE STATUS: **ACTIVE**
WASTE IS RADIOACTIVE: **NO**
WASTE IS TREATED OFF SITE: **NO**
GENERATOR'S DESCRIPTION OF WASTE: **HEAVY METAL CONTAMINATED SOLIDS (CLEANING OUT PROCESS EQUIPMENT)**

WASTE ID: **148680**
WASTE CODE STATUS: **INACTIVE**
WASTE IS RADIOACTIVE: **NO**
WASTE IS TREATED OFF SITE: **NO**
GENERATOR'S DESCRIPTION OF WASTE: **OTHER WASTE INORGANIC SOLIDS: CONTAMINATED GLASS WASTE INACTIVATED DU**

WASTE ID: **153085**
WASTE CODE STATUS: **ACTIVE**
WASTE IS RADIOACTIVE: **NO**
WASTE IS TREATED OFF SITE: **NO**
GENERATOR'S DESCRIPTION OF WASTE: **CARBON, SPENT, SOLVENT CONTAMINATED WASTE INACTIVATED DUE TO PRODUCT CHANGE.**

WASTE ID: **153086**
WASTE CODE STATUS: **INACTIVE**
WASTE IS RADIOACTIVE: **NO**
WASTE IS TREATED OFF SITE: **NO**
GENERATOR'S DESCRIPTION OF WASTE: **PHOSPHORUS SOLIDS AND ABSORBENTS WASTE INACTIVATED DUE TO PRODUCT CHANGE.**

WASTE ID: **153087**

WASTE CODE STATUS: **ACTIVE**
WASTE IS RADIOACTIVE: **NO**
WASTE IS TREATED OFF SITE: **NO**
GENERATOR'S DESCRIPTION OF WASTE: **SOLVENT/WATER SOLUTION (STRIPPING)**

WASTE ID: **153088**
WASTE CODE STATUS: **ACTIVE**
WASTE IS RADIOACTIVE: **NO**
WASTE IS TREATED OFF SITE: **NO**
GENERATOR'S DESCRIPTION OF WASTE: **TIN/LEAD SOLDER (OFF SPEC) WASTE INACTIVATED DUE TO PRODUCT CHANGE.**

WASTE ID: **153089**
WASTE CODE STATUS: **INACTIVE**
WASTE IS RADIOACTIVE: **NO**
WASTE IS TREATED OFF SITE: **NO**
GENERATOR'S DESCRIPTION OF WASTE: **CAUSTIC SOLUTION WITH METALS (ETCHING) WASTE INACTIVATED DUE TO PRODUCT CHANGE.**

WASTE ID: **121149**
WASTE CODE STATUS: **ACTIVE**
WASTE IS RADIOACTIVE: **NO**
WASTE IS TREATED OFF SITE: **NO**
GENERATOR'S DESCRIPTION OF WASTE: **CAUSTIC SOLUTION WITH METALS/LIQUID REMOVAL OF SPENT PROCESS. WASTE INACTIVATED**

WASTE ID: **153090**
WASTE CODE STATUS: **ACTIVE**
WASTE IS RADIOACTIVE: **NO**
WASTE IS TREATED OFF SITE: **NO**
GENERATOR'S DESCRIPTION OF WASTE: **NICKEL CADMIUM BATTERIES**

WASTE ID: **148681**
WASTE CODE STATUS: **ACTIVE**
WASTE IS RADIOACTIVE: **NO**
WASTE IS TREATED OFF SITE: **NO**
GENERATOR'S DESCRIPTION OF WASTE: **LITHIUM BATTERIES**

WASTE ID: **157696**
WASTE CODE STATUS: **INACTIVE**
WASTE IS RADIOACTIVE: **NO**
WASTE IS TREATED OFF SITE: **NO**
GENERATOR'S DESCRIPTION OF WASTE: **MERCURY BATTERIES WASTE INACTIVATED DUE TO RULE CHANGE.**

WASTE ID: **153091**
WASTE CODE STATUS: **INACTIVE**
WASTE IS RADIOACTIVE: **NO**
WASTE IS TREATED OFF SITE: **NO**
GENERATOR'S DESCRIPTION OF WASTE: **ORGANIC LIQUIDS - FORMALDEHYDE SOLUTION WASTE INACTIVATED DUE TO PRODUCT CHANGE**

WASTE ID: **127373**
WASTE CODE STATUS: **ACTIVE**
WASTE IS RADIOACTIVE: **NO**

WASTE IS TREATED OFF SITE: **NO**
GENERATOR'S DESCRIPTION OF WASTE: **RAGS, PLASTIC TUBES, AND BAILERS AND OTHER GROUNDWATER SAMPLING SUPPLIES THAT BE**

WASTE ID: **153092**
WASTE CODE STATUS: **INACTIVE**
WASTE IS RADIOACTIVE: **NO**
WASTE IS TREATED OFF SITE: **NO**
GENERATOR'S DESCRIPTION OF WASTE: **SOIL CONTAMINATED WITH ORGANICS WASTE INACTIVATED DUE TO PRODUCT CHANGE.**

WASTE ID: **227858**
WASTE CODE STATUS: **ACTIVE**
WASTE IS RADIOACTIVE: **NO**
WASTE IS TREATED OFF SITE: **NO**
GENERATOR'S DESCRIPTION OF WASTE: **SOIL CONTAMINATED WITH SOLVENTS**

WASTE ID: **132543**
WASTE CODE STATUS: **INACTIVE**
WASTE IS RADIOACTIVE: **NO**
WASTE IS TREATED OFF SITE: **NO**
GENERATOR'S DESCRIPTION OF WASTE: **DESCRIPTION OF WASTE: SLUDGE REMOVED FROM WASTE WATER TREATMENT SYSTEM. GENERA**

WASTE ID: **153093**
WASTE CODE STATUS: **INACTIVE**
WASTE IS RADIOACTIVE: **NO**
WASTE IS TREATED OFF SITE: **NO**
GENERATOR'S DESCRIPTION OF WASTE: **OIL/HYDROCARBON SLUDGE WASTE INACTIVATED DUE TO PRODUCT CHANGE.**

WASTE ID: **136521**
WASTE CODE STATUS: **INACTIVE**
WASTE IS RADIOACTIVE: **NO**
WASTE IS TREATED OFF SITE: **NO**
GENERATOR'S DESCRIPTION OF WASTE: **AIR ABATEMENT DEVICE SLUDGE. CLEAN-OUT OF AIR ABATEMENT DEVICE. JULY 1995. WA**

WASTE ID: **153094**
WASTE CODE STATUS: **ACTIVE**
WASTE IS RADIOACTIVE: **NO**
WASTE IS TREATED OFF SITE: **NO**
GENERATOR'S DESCRIPTION OF WASTE: **ORGANIC SOLIDS OR RESINS WASTE INACTIVATED DUE TO PRODUCT CHANGE.**

WASTE ID: **188779**
WASTE CODE STATUS: **ACTIVE**
WASTE IS RADIOACTIVE: **NO**
WASTE IS TREATED OFF SITE: **NO**
GENERATOR'S DESCRIPTION OF WASTE: **ION EXCHANGE RESINS**

WASTE ID: **152454**
WASTE CODE STATUS: **ACTIVE**
WASTE IS RADIOACTIVE: **NO**
WASTE IS TREATED OFF SITE: **NO**

GENERATOR'S DESCRIPTION OF WASTE: **ORGANIC SOLIDS**

WASTE ID: **154319**
WASTE CODE STATUS: **INACTIVE**
WASTE IS RADIOACTIVE: **NO**
WASTE IS TREATED OFF SITE: **NO**
GENERATOR'S DESCRIPTION OF WASTE: **ORGANIC SOLIDS (DISCONTINUED USE OF PROCESS EQUIPMENT) WASTE INACTIVATED DUE TO**

WASTE ID: **156575**
WASTE CODE STATUS: **INACTIVE**
WASTE IS RADIOACTIVE: **NO**
WASTE IS TREATED OFF SITE: **NO**
GENERATOR'S DESCRIPTION OF WASTE: **SOIL CONTAMINATED WITH INORGANICS ONLY WASTE INACTIVATED DUE TO PRODUCT CHANGE.**

WASTE ID: **226279**
WASTE CODE STATUS: **ACTIVE**
WASTE IS RADIOACTIVE: **NO**
WASTE IS TREATED OFF SITE: **NO**
GENERATOR'S DESCRIPTION OF WASTE: **METAL SALTS, CHEMICALS**

WASTE ID: **256340**
WASTE CODE STATUS: **NOT REPORTED**
WASTE IS RADIOACTIVE: **NO**
WASTE IS TREATED OFF SITE: **NO**
GENERATOR'S DESCRIPTION OF WASTE: **NOT REPORTED**

WASTE ID: **256341**
WASTE CODE STATUS: **NOT REPORTED**
WASTE IS RADIOACTIVE: **NO**
WASTE IS TREATED OFF SITE: **NO**
GENERATOR'S DESCRIPTION OF WASTE: **NOT REPORTED**

WASTE ID: **256578**
WASTE CODE STATUS: **NOT REPORTED**
WASTE IS RADIOACTIVE: **NO**
WASTE IS TREATED OFF SITE: **NO**
GENERATOR'S DESCRIPTION OF WASTE: **NOT REPORTED**

WASTE ID: **265392**
WASTE CODE STATUS: **NOT REPORTED**
WASTE IS RADIOACTIVE: **NO**
WASTE IS TREATED OFF SITE: **NO**
GENERATOR'S DESCRIPTION OF WASTE: **NOT REPORTED**

WASTE ID: **270445**
WASTE CODE STATUS: **NOT REPORTED**
WASTE IS RADIOACTIVE: **NO**
WASTE IS TREATED OFF SITE: **NO**
GENERATOR'S DESCRIPTION OF WASTE: **NOT REPORTED**

WASTE ID: **10856**
WASTE CODE STATUS: **INACTIVE**

WASTE IS RADIOACTIVE: **NO**
WASTE IS TREATED OFF SITE: **YES**
GENERATOR'S DESCRIPTION OF WASTE: **NOT REPORTED**

WASTE ID: **10857**
WASTE CODE STATUS: **INACTIVE**
WASTE IS RADIOACTIVE: **NO**
WASTE IS TREATED OFF SITE: **NO**
GENERATOR'S DESCRIPTION OF WASTE: **NOT REPORTED**

WASTE ID: **10858**
WASTE CODE STATUS: **INACTIVE**
WASTE IS RADIOACTIVE: **NO**
WASTE IS TREATED OFF SITE: **NO**
GENERATOR'S DESCRIPTION OF WASTE: **NOT REPORTED**

WASTE ID: **10859**
WASTE CODE STATUS: **INACTIVE**
WASTE IS RADIOACTIVE: **NO**
WASTE IS TREATED OFF SITE: **YES**
GENERATOR'S DESCRIPTION OF WASTE: **NOT REPORTED**

WASTE ID: **10860**
WASTE CODE STATUS: **INACTIVE**
WASTE IS RADIOACTIVE: **NO**
WASTE IS TREATED OFF SITE: **NO**
GENERATOR'S DESCRIPTION OF WASTE: **NOT REPORTED**

WASTE ID: **10861**
WASTE CODE STATUS: **INACTIVE**
WASTE IS RADIOACTIVE: **NO**
WASTE IS TREATED OFF SITE: **YES**
GENERATOR'S DESCRIPTION OF WASTE: **NOT REPORTED**

WASTE ID: **10862**
WASTE CODE STATUS: **INACTIVE**
WASTE IS RADIOACTIVE: **NO**
WASTE IS TREATED OFF SITE: **NO**
GENERATOR'S DESCRIPTION OF WASTE: **NOT REPORTED**

WASTE ID: **10863**
WASTE CODE STATUS: **INACTIVE**
WASTE IS RADIOACTIVE: **NO**
WASTE IS TREATED OFF SITE: **NO**
GENERATOR'S DESCRIPTION OF WASTE: **NOT REPORTED**

WASTE ID: **10864**
WASTE CODE STATUS: **INACTIVE**
WASTE IS RADIOACTIVE: **NO**
WASTE IS TREATED OFF SITE: **NO**
GENERATOR'S DESCRIPTION OF WASTE: **NOT REPORTED**

WASTE ID: **10865**
WASTE CODE STATUS: **INACTIVE**

WASTE IS RADIOACTIVE: **NO**
WASTE IS TREATED OFF SITE: **NO**
GENERATOR'S DESCRIPTION OF WASTE: **NOT REPORTED**

WASTE ID: **10866**
WASTE CODE STATUS: **INACTIVE**
WASTE IS RADIOACTIVE: **NO**
WASTE IS TREATED OFF SITE: **NO**
GENERATOR'S DESCRIPTION OF WASTE: **NOT REPORTED**

WASTE ID: **10867**
WASTE CODE STATUS: **INACTIVE**
WASTE IS RADIOACTIVE: **NO**
WASTE IS TREATED OFF SITE: **NO**
GENERATOR'S DESCRIPTION OF WASTE: **NOT REPORTED**

WASTE ID: **10868**
WASTE CODE STATUS: **INACTIVE**
WASTE IS RADIOACTIVE: **NO**
WASTE IS TREATED OFF SITE: **NO**
GENERATOR'S DESCRIPTION OF WASTE: **NOT REPORTED**

WASTE ID: **10869**
WASTE CODE STATUS: **INACTIVE**
WASTE IS RADIOACTIVE: **NO**
WASTE IS TREATED OFF SITE: **NO**
GENERATOR'S DESCRIPTION OF WASTE: **NOT REPORTED**

WASTE ID: **10870**
WASTE CODE STATUS: **INACTIVE**
WASTE IS RADIOACTIVE: **NO**
WASTE IS TREATED OFF SITE: **NO**
GENERATOR'S DESCRIPTION OF WASTE: **NOT REPORTED**

WASTE ID: **10871**
WASTE CODE STATUS: **INACTIVE**
WASTE IS RADIOACTIVE: **NO**
WASTE IS TREATED OFF SITE: **NO**
GENERATOR'S DESCRIPTION OF WASTE: **NOT REPORTED**

WASTE ID: **10872**
WASTE CODE STATUS: **INACTIVE**
WASTE IS RADIOACTIVE: **NO**
WASTE IS TREATED OFF SITE: **NO**
GENERATOR'S DESCRIPTION OF WASTE: **NOT REPORTED**

WASTE ID: **10873**
WASTE CODE STATUS: **INACTIVE**
WASTE IS RADIOACTIVE: **NO**
WASTE IS TREATED OFF SITE: **NO**
GENERATOR'S DESCRIPTION OF WASTE: **NOT REPORTED**

WASTE ID: **10874**
WASTE CODE STATUS: **INACTIVE**

WASTE IS RADIOACTIVE: **NO**
WASTE IS TREATED OFF SITE: **NO**
GENERATOR'S DESCRIPTION OF WASTE: **NOT REPORTED**

WASTE ID: **10875**
WASTE CODE STATUS: **INACTIVE**
WASTE IS RADIOACTIVE: **NO**
WASTE IS TREATED OFF SITE: **NO**
GENERATOR'S DESCRIPTION OF WASTE: **NOT REPORTED**

WASTE ID: **10876**
WASTE CODE STATUS: **INACTIVE**
WASTE IS RADIOACTIVE: **NO**
WASTE IS TREATED OFF SITE: **NO**
GENERATOR'S DESCRIPTION OF WASTE: **NOT REPORTED**

WASTE ID: **10877**
WASTE CODE STATUS: **INACTIVE**
WASTE IS RADIOACTIVE: **NO**
WASTE IS TREATED OFF SITE: **NO**
GENERATOR'S DESCRIPTION OF WASTE: **NOT REPORTED**

WASTE ID: **10878**
WASTE CODE STATUS: **INACTIVE**
WASTE IS RADIOACTIVE: **NO**
WASTE IS TREATED OFF SITE: **NO**
GENERATOR'S DESCRIPTION OF WASTE: **NOT REPORTED**

WASTE ID: **10879**
WASTE CODE STATUS: **INACTIVE**
WASTE IS RADIOACTIVE: **NO**
WASTE IS TREATED OFF SITE: **NO**
GENERATOR'S DESCRIPTION OF WASTE: **NOT REPORTED**

WASTE ID: **10880**
WASTE CODE STATUS: **INACTIVE**
WASTE IS RADIOACTIVE: **NO**
WASTE IS TREATED OFF SITE: **NO**
GENERATOR'S DESCRIPTION OF WASTE: **NOT REPORTED**

WASTE ID: **10881**
WASTE CODE STATUS: **INACTIVE**
WASTE IS RADIOACTIVE: **NO**
WASTE IS TREATED OFF SITE: **NO**
GENERATOR'S DESCRIPTION OF WASTE: **NOT REPORTED**

WASTE ID: **10882**
WASTE CODE STATUS: **INACTIVE**
WASTE IS RADIOACTIVE: **NO**
WASTE IS TREATED OFF SITE: **NO**
GENERATOR'S DESCRIPTION OF WASTE: **NOT REPORTED**

WASTE ID: **10883**
WASTE CODE STATUS: **INACTIVE**

WASTE IS RADIOACTIVE: **NO**
WASTE IS TREATED OFF SITE: **NO**
GENERATOR'S DESCRIPTION OF WASTE: **NOT REPORTED**

WASTE ID: **10884**
WASTE CODE STATUS: **INACTIVE**
WASTE IS RADIOACTIVE: **NO**
WASTE IS TREATED OFF SITE: **NO**
GENERATOR'S DESCRIPTION OF WASTE: **NOT REPORTED**

WASTE ID: **10885**
WASTE CODE STATUS: **INACTIVE**
WASTE IS RADIOACTIVE: **NO**
WASTE IS TREATED OFF SITE: **YES**
GENERATOR'S DESCRIPTION OF WASTE: **NOT REPORTED**

WASTE ID: **10886**
WASTE CODE STATUS: **INACTIVE**
WASTE IS RADIOACTIVE: **NO**
WASTE IS TREATED OFF SITE: **NO**
GENERATOR'S DESCRIPTION OF WASTE: **NOT REPORTED**

WASTE ID: **10887**
WASTE CODE STATUS: **INACTIVE**
WASTE IS RADIOACTIVE: **NO**
WASTE IS TREATED OFF SITE: **NO**
GENERATOR'S DESCRIPTION OF WASTE: **NOT REPORTED**

WASTE ID: **10888**
WASTE CODE STATUS: **INACTIVE**
WASTE IS RADIOACTIVE: **NO**
WASTE IS TREATED OFF SITE: **NO**
GENERATOR'S DESCRIPTION OF WASTE: **NOT REPORTED**

WASTE ID: **10889**
WASTE CODE STATUS: **INACTIVE**
WASTE IS RADIOACTIVE: **NO**
WASTE IS TREATED OFF SITE: **NO**
GENERATOR'S DESCRIPTION OF WASTE: **NOT REPORTED**

WASTE ID: **10890**
WASTE CODE STATUS: **INACTIVE**
WASTE IS RADIOACTIVE: **NO**
WASTE IS TREATED OFF SITE: **NO**
GENERATOR'S DESCRIPTION OF WASTE: **NOT REPORTED**

WASTE ID: **10891**
WASTE CODE STATUS: **INACTIVE**
WASTE IS RADIOACTIVE: **NO**
WASTE IS TREATED OFF SITE: **NO**
GENERATOR'S DESCRIPTION OF WASTE: **NOT REPORTED**

WASTE ID: **10892**
WASTE CODE STATUS: **INACTIVE**

WASTE IS RADIOACTIVE: **NO**
WASTE IS TREATED OFF SITE: **NO**
GENERATOR'S DESCRIPTION OF WASTE: **NOT REPORTED**

WASTE ID: **10893**
WASTE CODE STATUS: **INACTIVE**
WASTE IS RADIOACTIVE: **NO**
WASTE IS TREATED OFF SITE: **NO**
GENERATOR'S DESCRIPTION OF WASTE: **NOT REPORTED**

WASTE ID: **10894**
WASTE CODE STATUS: **INACTIVE**
WASTE IS RADIOACTIVE: **NO**
WASTE IS TREATED OFF SITE: **NO**
GENERATOR'S DESCRIPTION OF WASTE: **NOT REPORTED**

WASTE ID: **10895**
WASTE CODE STATUS: **INACTIVE**
WASTE IS RADIOACTIVE: **NO**
WASTE IS TREATED OFF SITE: **NO**
GENERATOR'S DESCRIPTION OF WASTE: **NOT REPORTED**

WASTE ID: **10896**
WASTE CODE STATUS: **INACTIVE**
WASTE IS RADIOACTIVE: **NO**
WASTE IS TREATED OFF SITE: **NO**
GENERATOR'S DESCRIPTION OF WASTE: **NOT REPORTED**

WASTE ID: **10897**
WASTE CODE STATUS: **INACTIVE**
WASTE IS RADIOACTIVE: **NO**
WASTE IS TREATED OFF SITE: **NO**
GENERATOR'S DESCRIPTION OF WASTE: **NOT REPORTED**

WASTE ID: **10898**
WASTE CODE STATUS: **INACTIVE**
WASTE IS RADIOACTIVE: **NO**
WASTE IS TREATED OFF SITE: **NO**
GENERATOR'S DESCRIPTION OF WASTE: **NOT REPORTED**

WASTE ID: **10899**
WASTE CODE STATUS: **INACTIVE**
WASTE IS RADIOACTIVE: **NO**
WASTE IS TREATED OFF SITE: **NO**
GENERATOR'S DESCRIPTION OF WASTE: **NOT REPORTED**

WASTE ID: **10900**
WASTE CODE STATUS: **INACTIVE**
WASTE IS RADIOACTIVE: **NO**
WASTE IS TREATED OFF SITE: **NO**
GENERATOR'S DESCRIPTION OF WASTE: **NOT REPORTED**

WASTE ID: **10901**
WASTE CODE STATUS: **INACTIVE**

WASTE IS RADIOACTIVE: **NO**
WASTE IS TREATED OFF SITE: **NO**
GENERATOR'S DESCRIPTION OF WASTE: **NOT REPORTED**

WASTE ID: **10902**
WASTE CODE STATUS: **INACTIVE**
WASTE IS RADIOACTIVE: **NO**
WASTE IS TREATED OFF SITE: **NO**
GENERATOR'S DESCRIPTION OF WASTE: **NOT REPORTED**

WASTE ID: **10903**
WASTE CODE STATUS: **INACTIVE**
WASTE IS RADIOACTIVE: **NO**
WASTE IS TREATED OFF SITE: **NO**
GENERATOR'S DESCRIPTION OF WASTE: **NOT REPORTED**

WASTE ID: **10904**
WASTE CODE STATUS: **INACTIVE**
WASTE IS RADIOACTIVE: **NO**
WASTE IS TREATED OFF SITE: **NO**
GENERATOR'S DESCRIPTION OF WASTE: **NOT REPORTED**

WASTE ID: **10905**
WASTE CODE STATUS: **INACTIVE**
WASTE IS RADIOACTIVE: **NO**
WASTE IS TREATED OFF SITE: **NO**
GENERATOR'S DESCRIPTION OF WASTE: **NOT REPORTED**

WASTE ID: **10906**
WASTE CODE STATUS: **INACTIVE**
WASTE IS RADIOACTIVE: **NO**
WASTE IS TREATED OFF SITE: **NO**
GENERATOR'S DESCRIPTION OF WASTE: **NOT REPORTED**

WASTE ID: **10907**
WASTE CODE STATUS: **INACTIVE**
WASTE IS RADIOACTIVE: **NO**
WASTE IS TREATED OFF SITE: **NO**
GENERATOR'S DESCRIPTION OF WASTE: **NOT REPORTED**

WASTE ID: **10908**
WASTE CODE STATUS: **INACTIVE**
WASTE IS RADIOACTIVE: **NO**
WASTE IS TREATED OFF SITE: **NO**
GENERATOR'S DESCRIPTION OF WASTE: **NOT REPORTED**

WASTE ID: **10909**
WASTE CODE STATUS: **INACTIVE**
WASTE IS RADIOACTIVE: **NO**
WASTE IS TREATED OFF SITE: **YES**
GENERATOR'S DESCRIPTION OF WASTE: **NOT REPORTED**

WASTE ID: **10910**
WASTE CODE STATUS: **INACTIVE**

WASTE IS RADIOACTIVE: **NO**
WASTE IS TREATED OFF SITE: **NO**
GENERATOR'S DESCRIPTION OF WASTE: **NOT REPORTED**

WASTE ID: **10911**
WASTE CODE STATUS: **INACTIVE**
WASTE IS RADIOACTIVE: **NO**
WASTE IS TREATED OFF SITE: **YES**
GENERATOR'S DESCRIPTION OF WASTE: **NOT REPORTED**

WASTE ID: **10912**
WASTE CODE STATUS: **INACTIVE**
WASTE IS RADIOACTIVE: **NO**
WASTE IS TREATED OFF SITE: **NO**
GENERATOR'S DESCRIPTION OF WASTE: **NOT REPORTED**

WASTE ID: **10913**
WASTE CODE STATUS: **INACTIVE**
WASTE IS RADIOACTIVE: **NO**
WASTE IS TREATED OFF SITE: **NO**
GENERATOR'S DESCRIPTION OF WASTE: **NOT REPORTED**

WASTE ID: **10914**
WASTE CODE STATUS: **INACTIVE**
WASTE IS RADIOACTIVE: **NO**
WASTE IS TREATED OFF SITE: **NO**
GENERATOR'S DESCRIPTION OF WASTE: **NOT REPORTED**

WASTE ID: **10915**
WASTE CODE STATUS: **INACTIVE**
WASTE IS RADIOACTIVE: **NO**
WASTE IS TREATED OFF SITE: **NO**
GENERATOR'S DESCRIPTION OF WASTE: **NOT REPORTED**

WASTE ID: **10916**
WASTE CODE STATUS: **INACTIVE**
WASTE IS RADIOACTIVE: **NO**
WASTE IS TREATED OFF SITE: **NO**
GENERATOR'S DESCRIPTION OF WASTE: **NOT REPORTED**

WASTE ID: **10917**
WASTE CODE STATUS: **INACTIVE**
WASTE IS RADIOACTIVE: **NO**
WASTE IS TREATED OFF SITE: **NO**
GENERATOR'S DESCRIPTION OF WASTE: **NOT REPORTED**

WASTE ID: **10918**
WASTE CODE STATUS: **INACTIVE**
WASTE IS RADIOACTIVE: **NO**
WASTE IS TREATED OFF SITE: **NO**
GENERATOR'S DESCRIPTION OF WASTE: **NOT REPORTED**

WASTE ID: **10919**
WASTE CODE STATUS: **INACTIVE**

WASTE IS RADIOACTIVE: **NO**
WASTE IS TREATED OFF SITE: **NO**
GENERATOR'S DESCRIPTION OF WASTE: **NOT REPORTED**

WASTE ID: **10920**
WASTE CODE STATUS: **INACTIVE**
WASTE IS RADIOACTIVE: **NO**
WASTE IS TREATED OFF SITE: **NO**
GENERATOR'S DESCRIPTION OF WASTE: **NOT REPORTED**

WASTE ID: **10921**
WASTE CODE STATUS: **INACTIVE**
WASTE IS RADIOACTIVE: **NO**
WASTE IS TREATED OFF SITE: **NO**
GENERATOR'S DESCRIPTION OF WASTE: **NOT REPORTED**

WASTE ID: **10922**
WASTE CODE STATUS: **INACTIVE**
WASTE IS RADIOACTIVE: **NO**
WASTE IS TREATED OFF SITE: **NO**
GENERATOR'S DESCRIPTION OF WASTE: **NOT REPORTED**

WASTE ID: **10923**
WASTE CODE STATUS: **INACTIVE**
WASTE IS RADIOACTIVE: **NO**
WASTE IS TREATED OFF SITE: **NO**
GENERATOR'S DESCRIPTION OF WASTE: **NOT REPORTED**

WASTE ID: **10924**
WASTE CODE STATUS: **INACTIVE**
WASTE IS RADIOACTIVE: **NO**
WASTE IS TREATED OFF SITE: **NO**
GENERATOR'S DESCRIPTION OF WASTE: **NOT REPORTED**

WASTE ID: **10925**
WASTE CODE STATUS: **INACTIVE**
WASTE IS RADIOACTIVE: **NO**
WASTE IS TREATED OFF SITE: **NO**
GENERATOR'S DESCRIPTION OF WASTE: **NOT REPORTED**

WASTE ID: **10926**
WASTE CODE STATUS: **INACTIVE**
WASTE IS RADIOACTIVE: **NO**
WASTE IS TREATED OFF SITE: **NO**
GENERATOR'S DESCRIPTION OF WASTE: **NOT REPORTED**

WASTE ID: **10927**
WASTE CODE STATUS: **INACTIVE**
WASTE IS RADIOACTIVE: **NO**
WASTE IS TREATED OFF SITE: **NO**
GENERATOR'S DESCRIPTION OF WASTE: **NOT REPORTED**

WASTE ID: **10928**
WASTE CODE STATUS: **INACTIVE**

WASTE IS RADIOACTIVE: **NO**
WASTE IS TREATED OFF SITE: **NO**
GENERATOR'S DESCRIPTION OF WASTE: **NOT REPORTED**

WASTE ID: **10929**
WASTE CODE STATUS: **INACTIVE**
WASTE IS RADIOACTIVE: **NO**
WASTE IS TREATED OFF SITE: **NO**
GENERATOR'S DESCRIPTION OF WASTE: **NOT REPORTED**

WASTE ID: **10930**
WASTE CODE STATUS: **INACTIVE**
WASTE IS RADIOACTIVE: **NO**
WASTE IS TREATED OFF SITE: **NO**
GENERATOR'S DESCRIPTION OF WASTE: **NOT REPORTED**

WASTE ID: **10931**
WASTE CODE STATUS: **INACTIVE**
WASTE IS RADIOACTIVE: **NO**
WASTE IS TREATED OFF SITE: **NO**
GENERATOR'S DESCRIPTION OF WASTE: **NOT REPORTED**

WASTE ID: **10932**
WASTE CODE STATUS: **INACTIVE**
WASTE IS RADIOACTIVE: **NO**
WASTE IS TREATED OFF SITE: **NO**
GENERATOR'S DESCRIPTION OF WASTE: **NOT REPORTED**

WASTE ID: **10933**
WASTE CODE STATUS: **INACTIVE**
WASTE IS RADIOACTIVE: **NO**
WASTE IS TREATED OFF SITE: **NO**
GENERATOR'S DESCRIPTION OF WASTE: **NOT REPORTED**

WASTE ID: **10934**
WASTE CODE STATUS: **INACTIVE**
WASTE IS RADIOACTIVE: **NO**
WASTE IS TREATED OFF SITE: **NO**
GENERATOR'S DESCRIPTION OF WASTE: **NOT REPORTED**

WASTE ID: **10935**
WASTE CODE STATUS: **INACTIVE**
WASTE IS RADIOACTIVE: **NO**
WASTE IS TREATED OFF SITE: **NO**
GENERATOR'S DESCRIPTION OF WASTE: **NOT REPORTED**

WASTE ID: **10936**
WASTE CODE STATUS: **INACTIVE**
WASTE IS RADIOACTIVE: **NO**
WASTE IS TREATED OFF SITE: **NO**
GENERATOR'S DESCRIPTION OF WASTE: **NOT REPORTED**

WASTE ID: **10937**
WASTE CODE STATUS: **INACTIVE**

WASTE IS RADIOACTIVE: **NO**
WASTE IS TREATED OFF SITE: **NO**
GENERATOR'S DESCRIPTION OF WASTE: **NOT REPORTED**

WASTE ID: **10938**
WASTE CODE STATUS: **INACTIVE**
WASTE IS RADIOACTIVE: **NO**
WASTE IS TREATED OFF SITE: **NO**
GENERATOR'S DESCRIPTION OF WASTE: **NOT REPORTED**

WASTE ID: **10939**
WASTE CODE STATUS: **INACTIVE**
WASTE IS RADIOACTIVE: **NO**
WASTE IS TREATED OFF SITE: **NO**
GENERATOR'S DESCRIPTION OF WASTE: **NOT REPORTED**

WASTE ID: **10940**
WASTE CODE STATUS: **INACTIVE**
WASTE IS RADIOACTIVE: **NO**
WASTE IS TREATED OFF SITE: **NO**
GENERATOR'S DESCRIPTION OF WASTE: **NOT REPORTED**

WASTE ID: **10941**
WASTE CODE STATUS: **INACTIVE**
WASTE IS RADIOACTIVE: **NO**
WASTE IS TREATED OFF SITE: **NO**
GENERATOR'S DESCRIPTION OF WASTE: **NOT REPORTED**

WASTE ID: **66462**
WASTE CODE STATUS: **INACTIVE**
WASTE IS RADIOACTIVE: **NO**
WASTE IS TREATED OFF SITE: **YES**
GENERATOR'S DESCRIPTION OF WASTE: **ACIDIC WASTEWATER**

Back to Report Summary

MAP ID# 11 **Distance from Property: 0.03 mi. (158 ft.) N**

FACILITY INFORMATION

REGISTRATION#: **85241** EPA ID: **TXR000023663**

TNRCC ID #: **106138**

NAME: **AIR LIQUIDE ELECTRONICS DALLAS CHEMICAL CENTER**

ADDRESS: **13546 N CENTRAL EXPY**
DALLAS, TX 75243

CONTACT: **RANDY ROSE**

PHONE: **972-3015220**

OWNER INFORMATION

NAME: **AIR LIQUIDE ELECTRONICS US LP**

ADDRESS: **13546 N CENTRAL EXPY # MS301**
DALLAS, TX 75243

PHONE: **1-972-3015220**

BUSINESS DESCRIPTION: **SUPPLIER OF ULTRAPURE CHEMICALS & GASES. MANUFACTURER AND CHEMICAL BLENDING. CHEMICAL REPACKAGING, LAB ANALYSIS TESTING WITH R&D LABRATORY.**

INDUSTRIAL WASTE PERMIT #: **NOT REPORTED**

MUNICIPAL WASTE PERMIT #: **NOT REPORTED**

SIC CODE: **NOT REPORTED**

WASTE GENERATOR: **YES**

WASTE RECEIVER: **NO**

WASTE TRANSPORTER: **NO**

TRANSFER FACILITY: **NO**

MAQUILADORA (MEXICAN FACILITY): **NO**

STATUS: **ACTIVE**

AMOUNT OF WASTE GENERATED: **LARGE QUANTITY GENERATOR**

GENERATOR TYPE: **INDUSTRIAL**

THIS FACILITY IS A NOTIFIER

THIS FACILITY IS A STEERS REPORTER - (STATE OF TEXAS ENVIRONMENTAL ELECTRONIC REPORTING SYSTEM)

THIS FACILITY IS REQUIRED TO SUBMIT AN ANNUAL WASTE REPORT

THIS FACILITY IS NOT INVOLVED IN RECYCLING ACTIVITIES

LAST UPDATE TO TRACS (TCEQ REGULATORY ACTIVITIES AND COMPLIANCE SYSTEM): **01/27/2016**

ACTIVITIES

ACTIVITY TYPE: **UNKNOWN**

ACTIVITY DESCRIPTION: **NOT REPORTED**

WASTE

WASTE ID: **377378**

WASTE CODE STATUS: **ACTIVE**

WASTE IS RADIOACTIVE: **NO**

WASTE IS TREATED OFF SITE: **NO**

GENERATOR'S DESCRIPTION OF WASTE: **CLASS 2 PLANT DEBRIS (WOOD, PLASTIC, FIBERGLASS, METAL) THAT CAN NOT BE RECYCLED**

WASTE ID: **375113**

WASTE CODE STATUS: **ACTIVE**

WASTE IS RADIOACTIVE: **NO**

WASTE IS TREATED OFF SITE: **NO**

GENERATOR'S DESCRIPTION OF WASTE: **LAB CONSTRUCTION DEBRIS (HOODS, DUCT WORK, DEBRIS)**

WASTE ID: **375082**

WASTE CODE STATUS: **ACTIVE**
WASTE IS RADIOACTIVE: **NO**
WASTE IS TREATED OFF SITE: **NO**
GENERATOR'S DESCRIPTION OF WASTE: **OFF SPEC ETHYLENEDIAMINE 65% BY WT**

WASTE ID: **372470**
WASTE CODE STATUS: **ACTIVE**
WASTE IS RADIOACTIVE: **NO**
WASTE IS TREATED OFF SITE: **NO**
GENERATOR'S DESCRIPTION OF WASTE: **OFF SPEC PMCT-600AL**

WASTE ID: **372469**
WASTE CODE STATUS: **ACTIVE**
WASTE IS RADIOACTIVE: **NO**
WASTE IS TREATED OFF SITE: **NO**
GENERATOR'S DESCRIPTION OF WASTE: **OFF SPEC PMCT-600AL**

WASTE ID: **372471**
WASTE CODE STATUS: **ACTIVE**
WASTE IS RADIOACTIVE: **NO**
WASTE IS TREATED OFF SITE: **NO**
GENERATOR'S DESCRIPTION OF WASTE: **OFF SPEC 3-MERCAPTOPROPIONIC ACID**

WASTE ID: **217370**
WASTE CODE STATUS: **INACTIVE**
WASTE IS RADIOACTIVE: **NO**
WASTE IS TREATED OFF SITE: **NO**
GENERATOR'S DESCRIPTION OF WASTE: **COPPER SULFATE OFF SPEC OR UNUSED PRODUCT FROM PRODUCTION PROCESS; INITIAL WASTE**

WASTE ID: **371617**
WASTE CODE STATUS: **ACTIVE**
WASTE IS RADIOACTIVE: **NO**
WASTE IS TREATED OFF SITE: **NO**
GENERATOR'S DESCRIPTION OF WASTE: **OFF SPEC/OUT OF DATE WAREHOUSE CHEMICALS (OTHER METAL SALTS/CHEMICAL SOLIDS)**

WASTE ID: **370163**
WASTE CODE STATUS: **ACTIVE**
WASTE IS RADIOACTIVE: **NO**
WASTE IS TREATED OFF SITE: **NO**
GENERATOR'S DESCRIPTION OF WASTE: **THIOUREA SOLUTION**

WASTE ID: **370059**
WASTE CODE STATUS: **ACTIVE**
WASTE IS RADIOACTIVE: **NO**
WASTE IS TREATED OFF SITE: **NO**
GENERATOR'S DESCRIPTION OF WASTE: **CADMIUM SULFATE / AMMONIUM HYDROXIDE SOLUTION (OFF SPEC / OUT OF DATE MATERIAL)**

WASTE ID: **369021**
WASTE CODE STATUS: **ACTIVE**
WASTE IS RADIOACTIVE: **NO**

WASTE IS TREATED OFF SITE: **NO**
GENERATOR'S DESCRIPTION OF WASTE: **WAREHOUSE SPILL CLEAN UP (PETROLEUM CONTAMINATED SOLIDS & DEBRIS)**

WASTE ID: **369028**
WASTE CODE STATUS: **ACTIVE**
WASTE IS RADIOACTIVE: **NO**
WASTE IS TREATED OFF SITE: **NO**
GENERATOR'S DESCRIPTION OF WASTE: **ALOHA CORROSIVE ABSORBENTS**

WASTE ID: **369029**
WASTE CODE STATUS: **ACTIVE**
WASTE IS RADIOACTIVE: **NO**
WASTE IS TREATED OFF SITE: **NO**
GENERATOR'S DESCRIPTION OF WASTE: **ALOHA OILY RAGS & ABSORBENTS**

WASTE ID: **368705**
WASTE CODE STATUS: **ACTIVE**
WASTE IS RADIOACTIVE: **NO**
WASTE IS TREATED OFF SITE: **NO**
GENERATOR'S DESCRIPTION OF WASTE: **ALOHA MIXED SOLVENTS (PYRIDINE / KARLFISHER WASTE)**

WASTE ID: **368706**
WASTE CODE STATUS: **ACTIVE**
WASTE IS RADIOACTIVE: **NO**
WASTE IS TREATED OFF SITE: **NO**
GENERATOR'S DESCRIPTION OF WASTE: **ALOHA PYRIDINE WASTE**

WASTE ID: **206265**
WASTE CODE STATUS: **INACTIVE**
WASTE IS RADIOACTIVE: **NO**
WASTE IS TREATED OFF SITE: **NO**
GENERATOR'S DESCRIPTION OF WASTE: **NON HAZARDOUS SANDBLAST MEDIA FROM TANK FARM MAINTENANCE; ONE TIME SHIPMENT.**

WASTE ID: **254176**
WASTE CODE STATUS: **INACTIVE**
WASTE IS RADIOACTIVE: **NO**
WASTE IS TREATED OFF SITE: **NO**
GENERATOR'S DESCRIPTION OF WASTE: **NITRIC ACID SPILL CLEAN UP MATERIAL; ONE TIME SHIPMENT.**

WASTE ID: **366526**
WASTE CODE STATUS: **ACTIVE**
WASTE IS RADIOACTIVE: **NO**
WASTE IS TREATED OFF SITE: **NO**
GENERATOR'S DESCRIPTION OF WASTE: **TRISILYLAMINE WASTE SAMPLES**

WASTE ID: **366362**
WASTE CODE STATUS: **ACTIVE**
WASTE IS RADIOACTIVE: **NO**
WASTE IS TREATED OFF SITE: **NO**
GENERATOR'S DESCRIPTION OF WASTE: **ALOHA MIXED SOLVENT CONTAMINATED ABSORBENTS**

WASTE ID: **196611**
WASTE CODE STATUS: **INACTIVE**

WASTE IS RADIOACTIVE: **NO**
WASTE IS TREATED OFF SITE: **NO**
GENERATOR'S DESCRIPTION OF WASTE: **FIBERGLASS EXHAUST PVCF, PIPE, METAL, METAL PARTS FROM CONSTRUCTION PROJECTS, R&**

WASTE ID: **361460**
WASTE CODE STATUS: **ACTIVE**
WASTE IS RADIOACTIVE: **NO**
WASTE IS TREATED OFF SITE: **NO**
GENERATOR'S DESCRIPTION OF WASTE: **OUT OF DATE DIMETHYLAMINOETHANOL**

WASTE ID: **211693**
WASTE CODE STATUS: **INACTIVE**
WASTE IS RADIOACTIVE: **NO**
WASTE IS TREATED OFF SITE: **NO**
GENERATOR'S DESCRIPTION OF WASTE: **NICKEL METAL HYDRIDE BATTERIES - FOR RECYCLE; HAZARDOUS WASTE CURRENTLY BEING MA**

WASTE ID: **201192**
WASTE CODE STATUS: **INACTIVE**
WASTE IS RADIOACTIVE: **NO**
WASTE IS TREATED OFF SITE: **NO**
GENERATOR'S DESCRIPTION OF WASTE: **NON HAZARDOUS BATTERIES FOR RECYCLE; HAZARDOUS WASTE CURRENTLY BEING MANAGED UND**

WASTE ID: **353352**
WASTE CODE STATUS: **ACTIVE**
WASTE IS RADIOACTIVE: **NO**
WASTE IS TREATED OFF SITE: **NO**
GENERATOR'S DESCRIPTION OF WASTE: **HMDS LAB SAMPLE WASTE CONSOLIDATED**

WASTE ID: **207016**
WASTE CODE STATUS: **INACTIVE**
WASTE IS RADIOACTIVE: **NO**
WASTE IS TREATED OFF SITE: **NO**
GENERATOR'S DESCRIPTION OF WASTE: **WASTE SLURRIES FROM LAB OPERATIONS; DUE TO WASTE MINIMIZATION, INGREDIENT CHANGE**

WASTE ID: **330167**
WASTE CODE STATUS: **INACTIVE**
WASTE IS RADIOACTIVE: **NO**
WASTE IS TREATED OFF SITE: **NO**
GENERATOR'S DESCRIPTION OF WASTE: **HMDS LAB SAMPLE WASTE; INITIAL WASTE CODE DETERMINATION USED IN INCORRECT FORM A**

WASTE ID: **167595**
WASTE CODE STATUS: **ACTIVE**
WASTE IS RADIOACTIVE: **NO**
WASTE IS TREATED OFF SITE: **NO**
GENERATOR'S DESCRIPTION OF WASTE: **ION EXCHANGE RESIN**

WASTE ID: **211845**
WASTE CODE STATUS: **ACTIVE**

WASTE IS RADIOACTIVE: **NO**
WASTE IS TREATED OFF SITE: **NO**
GENERATOR'S DESCRIPTION OF WASTE: **OFF SPEC OR OUT OF DATE INORGANIC GASES**

WASTE ID: **211846**
WASTE CODE STATUS: **ACTIVE**
WASTE IS RADIOACTIVE: **NO**
WASTE IS TREATED OFF SITE: **NO**
GENERATOR'S DESCRIPTION OF WASTE: **OFF SPEC OR OUT OF DATE ORGANIC GASES**

WASTE ID: **232444**
WASTE CODE STATUS: **ACTIVE**
WASTE IS RADIOACTIVE: **NO**
WASTE IS TREATED OFF SITE: **NO**
GENERATOR'S DESCRIPTION OF WASTE: **OTHER ORGANIC CHEMICAL PRODUCTS (OFF SPEC & OUT OF DATE)**

WASTE ID: **232445**
WASTE CODE STATUS: **ACTIVE**
WASTE IS RADIOACTIVE: **NO**
WASTE IS TREATED OFF SITE: **NO**
GENERATOR'S DESCRIPTION OF WASTE: **LOW BTU NON HALOGENATED SOLVENT MIXTURE (OFF SPEC OUT OF DATE CHEMICALS)**

WASTE ID: **234639**
WASTE CODE STATUS: **ACTIVE**
WASTE IS RADIOACTIVE: **NO**
WASTE IS TREATED OFF SITE: **NO**
GENERATOR'S DESCRIPTION OF WASTE: **ACID SPILL CLEAN UP DEBRIS & ABSORBENTS**

WASTE ID: **247900**
WASTE CODE STATUS: **ACTIVE**
WASTE IS RADIOACTIVE: **NO**
WASTE IS TREATED OFF SITE: **NO**
GENERATOR'S DESCRIPTION OF WASTE: **PETROLEUM CONTAMINATED SOLIDS (OIL PADS, KITTY LITTER, ABSORBENTS FROM FACILITIE**

WASTE ID: **162171**
WASTE CODE STATUS: **INACTIVE**
WASTE IS RADIOACTIVE: **NO**
WASTE IS TREATED OFF SITE: **NO**
GENERATOR'S DESCRIPTION OF WASTE: **OTHER AQUEOUS WASTE WITH HIGH DISSOLVED SOLIDS. DISCARDING OF OUT OF DATE PRODU**

WASTE ID: **162172**
WASTE CODE STATUS: **ACTIVE**
WASTE IS RADIOACTIVE: **NO**
WASTE IS TREATED OFF SITE: **NO**
GENERATOR'S DESCRIPTION OF WASTE: **WASTE OIL FROM LABS & PRODUCTION**

WASTE ID: **162173**
WASTE CODE STATUS: **INACTIVE**
WASTE IS RADIOACTIVE: **NO**
WASTE IS TREATED OFF SITE: **NO**

GENERATOR'S DESCRIPTION OF WASTE: **OIL AND OTHER ORGANICS. DISCARDING OF OFF SPEC MATERIAL. RECYCLING: WASTE IS R**

WASTE ID: **162174**
WASTE CODE STATUS: **ACTIVE**
WASTE IS RADIOACTIVE: **NO**
WASTE IS TREATED OFF SITE: **NO**
GENERATOR'S DESCRIPTION OF WASTE: **MIXED ADSORBENT WASTE FROM LABS/PRODUCTION OPERATIONS**

WASTE ID: **162175**
WASTE CODE STATUS: **ACTIVE**
WASTE IS RADIOACTIVE: **NO**
WASTE IS TREATED OFF SITE: **NO**
GENERATOR'S DESCRIPTION OF WASTE: **HEPA FILTERS FROM LAB & PRODUCTION OPERATIONS**

WASTE ID: **200926**
WASTE CODE STATUS: **INACTIVE**
WASTE IS RADIOACTIVE: **NO**
WASTE IS TREATED OFF SITE: **NO**
GENERATOR'S DESCRIPTION OF WASTE: **WASTE SPILL CLEAN UP MATERIALS; DUE TO CHANGE(S) IN THE PRODUCT PRODUCED, THIS W**

WASTE ID: **162176**
WASTE CODE STATUS: **ACTIVE**
WASTE IS RADIOACTIVE: **NO**
WASTE IS TREATED OFF SITE: **NO**
GENERATOR'S DESCRIPTION OF WASTE: **ASBESTOS CONTAMINATED MATERIALS. ASBESTOS REMOVAL.**

WASTE ID: **162177**
WASTE CODE STATUS: **INACTIVE**
WASTE IS RADIOACTIVE: **NO**
WASTE IS TREATED OFF SITE: **NO**
GENERATOR'S DESCRIPTION OF WASTE: **OTHER METAL SALTS/CHEMICALS. DISCARDING OF OUT OF DATE PRODUCTS.**

WASTE ID: **162178**
WASTE CODE STATUS: **ACTIVE**
WASTE IS RADIOACTIVE: **NO**
WASTE IS TREATED OFF SITE: **NO**
GENERATOR'S DESCRIPTION OF WASTE: **NON PCB BALLASTS (GOING FOR METAL RECYCLING)**

WASTE ID: **162179**
WASTE CODE STATUS: **INACTIVE**
WASTE IS RADIOACTIVE: **NO**
WASTE IS TREATED OFF SITE: **NO**
GENERATOR'S DESCRIPTION OF WASTE: **ORGANIC LIQUIDS - WASTEWATER TREATMENT CHEMICALS. WASTE WATER TREATMENT.; DUE TO**

WASTE ID: **199387**
WASTE CODE STATUS: **INACTIVE**
WASTE IS RADIOACTIVE: **NO**
WASTE IS TREATED OFF SITE: **NO**
GENERATOR'S DESCRIPTION OF WASTE: **ALKYLPHENOL-HYDROXPOLYOXYETHYLENE COMPOUND, CHEMICAL FAMILY NAME: NONIONICSURFAC**

WASTE ID: **174363**
WASTE CODE STATUS: **ACTIVE**
WASTE IS RADIOACTIVE: **NO**
WASTE IS TREATED OFF SITE: **NO**
GENERATOR'S DESCRIPTION OF WASTE: **ETHYLENE GLYCOL AND OR GLYCOL WATER MIXTURE**

WASTE ID: **168056**
WASTE CODE STATUS: **ACTIVE**
WASTE IS RADIOACTIVE: **NO**
WASTE IS TREATED OFF SITE: **NO**
GENERATOR'S DESCRIPTION OF WASTE: **INORGANIC LIQUIDS FROM LAB OPERATIONS**

WASTE ID: **197313**
WASTE CODE STATUS: **INACTIVE**
WASTE IS RADIOACTIVE: **NO**
WASTE IS TREATED OFF SITE: **NO**
GENERATOR'S DESCRIPTION OF WASTE: **ALUMINUM OXIDE SLURRY OFF SPEC; DUE TO CHANGE(S) IN THE PRODUCT PRODUCED, THIS W**

WASTE ID: **197314**
WASTE CODE STATUS: **INACTIVE**
WASTE IS RADIOACTIVE: **NO**
WASTE IS TREATED OFF SITE: **NO**
GENERATOR'S DESCRIPTION OF WASTE: **SEMI-SPERSE SLURRY (OFF SPEC MATERIAL); DUE TO CHANGE(S) IN THE PRODUCT PRODUCED**

WASTE ID: **197315**
WASTE CODE STATUS: **INACTIVE**
WASTE IS RADIOACTIVE: **NO**
WASTE IS TREATED OFF SITE: **NO**
GENERATOR'S DESCRIPTION OF WASTE: **PLANAR POLISHING SLURRY (OFF SPEC); DUE TO CHANGE(S) IN THE PRODUCT PRODUCED, TH**

WASTE ID: **169224**
WASTE CODE STATUS: **INACTIVE**
WASTE IS RADIOACTIVE: **NO**
WASTE IS TREATED OFF SITE: **NO**
GENERATOR'S DESCRIPTION OF WASTE: **DEMOLITION DEBRIS; DUE TO CHANGE(S) IN THE PRODUCT PRODUCED, THIS WASTE ISNO LON**

WASTE ID: **169580**
WASTE CODE STATUS: **INACTIVE**
WASTE IS RADIOACTIVE: **NO**
WASTE IS TREATED OFF SITE: **NO**
GENERATOR'S DESCRIPTION OF WASTE: **SPENT SEMI SPERSE 11; DUE TO CHANGE(S) IN THE PRODUCT PRODUCED, THIS WASTEIS NO**

WASTE ID: **175245**
WASTE CODE STATUS: **INACTIVE**
WASTE IS RADIOACTIVE: **NO**
WASTE IS TREATED OFF SITE: **NO**
GENERATOR'S DESCRIPTION OF WASTE: **ACTIVATED CHARCOAL; DUE TO CHANGE(S) IN THE PRODUCT PRODUCED, THIS WASTE ISNO LO**

WASTE ID: **181852**
WASTE CODE STATUS: **ACTIVE**
WASTE IS RADIOACTIVE: **NO**
WASTE IS TREATED OFF SITE: **NO**
GENERATOR'S DESCRIPTION OF WASTE: **OTHER NON-HALOGENATED ORGANIC SOLVENTS FROM LAB OPERATIONS**

WASTE ID: **184466**
WASTE CODE STATUS: **INACTIVE**
WASTE IS RADIOACTIVE: **NO**
WASTE IS TREATED OFF SITE: **NO**
GENERATOR'S DESCRIPTION OF WASTE: **ACIDIC AQUEOUS WASTE; DUE TO CHANGE(S) IN THE PRODUCT PRODUCED, THIS WASTEIS NO**

WASTE ID: **198179**
WASTE CODE STATUS: **INACTIVE**
WASTE IS RADIOACTIVE: **NO**
WASTE IS TREATED OFF SITE: **NO**
GENERATOR'S DESCRIPTION OF WASTE: **POTASSIUM HYDROXIDE SOLID PELLETS; DUE TO CHANGE(S) IN THE PRODUCT PRODUCED, THI**

WASTE ID: **162185**
WASTE CODE STATUS: **ACTIVE**
WASTE IS RADIOACTIVE: **NO**
WASTE IS TREATED OFF SITE: **NO**
GENERATOR'S DESCRIPTION OF WASTE: **OTHER AQUEOUS WASTE WITH LOW DISSOLVED SOLIDS. WASTE NEUTRIALIZATION TO TI'S WAS**

WASTE ID: **168057**
WASTE CODE STATUS: **ACTIVE**
WASTE IS RADIOACTIVE: **NO**
WASTE IS TREATED OFF SITE: **NO**
GENERATOR'S DESCRIPTION OF WASTE: **FACILITY PLANT TRASH**

WASTE ID: **206264**
WASTE CODE STATUS: **INACTIVE**
WASTE IS RADIOACTIVE: **NO**
WASTE IS TREATED OFF SITE: **NO**
GENERATOR'S DESCRIPTION OF WASTE: **TANKFARM SAND BLAST MEDIA; INITIAL WASTE CODE DETERMINATION USED IN INCORRECT FO**

WASTE ID: **247901**
WASTE CODE STATUS: **ACTIVE**
WASTE IS RADIOACTIVE: **NO**
WASTE IS TREATED OFF SITE: **NO**
GENERATOR'S DESCRIPTION OF WASTE: **SILICON SAMPLES (PELLETS, WAFER PIECES)FOR LAB ANALYSIS (LAB SAMPLE WASTE)**

WASTE ID: **249305**
WASTE CODE STATUS: **INACTIVE**
WASTE IS RADIOACTIVE: **NO**
WASTE IS TREATED OFF SITE: **NO**
GENERATOR'S DESCRIPTION OF WASTE: **CLASS 2 SOIL FROM DCC SOIL EXCAVATION (NON CONTAMINATED); ONE TIME**

SHIPMENT.

WASTE ID: **162156**
WASTE CODE STATUS: **ACTIVE**
WASTE IS RADIOACTIVE: **NO**
WASTE IS TREATED OFF SITE: **NO**
GENERATOR'S DESCRIPTION OF WASTE: **WASTEWATER DISCHARGED AS CLASS 2 TO POTW. WASTEWATER NEUTRILIZATION TO TI'SPOTW.**

WASTE ID: **162180**
WASTE CODE STATUS: **ACTIVE**
WASTE IS RADIOACTIVE: **NO**
WASTE IS TREATED OFF SITE: **NO**
GENERATOR'S DESCRIPTION OF WASTE: **EMPTY CONTAINERS > 5 GALLONS - METAL(METAL RECYCLING/RECONDITIONING)**

WASTE ID: **162181**
WASTE CODE STATUS: **ACTIVE**
WASTE IS RADIOACTIVE: **NO**
WASTE IS TREATED OFF SITE: **NO**
GENERATOR'S DESCRIPTION OF WASTE: **EMPTY CONTAINERS - GLASS > = 5 GALLONS.**

WASTE ID: **162182**
WASTE CODE STATUS: **ACTIVE**
WASTE IS RADIOACTIVE: **NO**
WASTE IS TREATED OFF SITE: **NO**
GENERATOR'S DESCRIPTION OF WASTE: **EMPTY CONTAINERS FIBER OR PLASTIC FOR RECYCLE**

WASTE ID: **162183**
WASTE CODE STATUS: **ACTIVE**
WASTE IS RADIOACTIVE: **NO**
WASTE IS TREATED OFF SITE: **NO**
GENERATOR'S DESCRIPTION OF WASTE: **EMPTY CONTAINERS - METAL < = 5 GALLONS.**

WASTE ID: **162186**
WASTE CODE STATUS: **ACTIVE**
WASTE IS RADIOACTIVE: **NO**
WASTE IS TREATED OFF SITE: **NO**
GENERATOR'S DESCRIPTION OF WASTE: **EMPTY CONTAINERS - GLASS < = GALLONS**

WASTE ID: **162187**
WASTE CODE STATUS: **ACTIVE**
WASTE IS RADIOACTIVE: **NO**
WASTE IS TREATED OFF SITE: **NO**
GENERATOR'S DESCRIPTION OF WASTE: **EMPTY CONTAINERS - FIBER/PLASTIC < = 5 GALLONS**

WASTE ID: **162157**
WASTE CODE STATUS: **INACTIVE**
WASTE IS RADIOACTIVE: **NO**
WASTE IS TREATED OFF SITE: **NO**
GENERATOR'S DESCRIPTION OF WASTE: **MERCURY VAPOR LAMPS/ FLUORESCENT LAMPS/ OTHER DEVICES. CHANGEOUT OF FLOURESCENTL**

WASTE ID: **162158**
WASTE CODE STATUS: **ACTIVE**

WASTE IS RADIOACTIVE: **NO**
WASTE IS TREATED OFF SITE: **NO**
GENERATOR'S DESCRIPTION OF WASTE: **LAB PACK OF OLD CHEMICALS. DISCARDING OF OUT OF DATE CHEMICALS/ PRODUCTS.**

WASTE ID: **162184**
WASTE CODE STATUS: **ACTIVE**
WASTE IS RADIOACTIVE: **NO**
WASTE IS TREATED OFF SITE: **NO**
GENERATOR'S DESCRIPTION OF WASTE: **LAB PACK OF OLD CHEMICALS. DISCARDING OF OUT OF DATE PRODUCTS/CHEMICALS.**

WASTE ID: **162161**
WASTE CODE STATUS: **INACTIVE**
WASTE IS RADIOACTIVE: **NO**
WASTE IS TREATED OFF SITE: **YES**
GENERATOR'S DESCRIPTION OF WASTE: **HALOGENATED SOLVENTS (OFF SPEC). DISCARDING OF OFF-SPEC MATERIAL. THIS WASTE I**

WASTE ID: **162159**
WASTE CODE STATUS: **INACTIVE**
WASTE IS RADIOACTIVE: **NO**
WASTE IS TREATED OFF SITE: **NO**
GENERATOR'S DESCRIPTION OF WASTE: **INORGANIC WASTES WITH HIGH DISSOLVED SOLIDS. DISCARDING OF OFF-SPEC MATERIAL**

WASTE ID: **162162**
WASTE CODE STATUS: **INACTIVE**
WASTE IS RADIOACTIVE: **NO**
WASTE IS TREATED OFF SITE: **NO**
GENERATOR'S DESCRIPTION OF WASTE: **NON-HALOGENATED SOLVENTS. DISCARDING OF OFF SPEC MATERIAL. THIS WASTE IS RECYC**

WASTE ID: **162163**
WASTE CODE STATUS: **INACTIVE**
WASTE IS RADIOACTIVE: **NO**
WASTE IS TREATED OFF SITE: **NO**
GENERATOR'S DESCRIPTION OF WASTE: **NON-HALOGENATED SOLVENTS (LAB WASTE). LAB WASTES. THIS WASTE IS RECYCLED FOR E**

WASTE ID: **162160**
WASTE CODE STATUS: **INACTIVE**
WASTE IS RADIOACTIVE: **NO**
WASTE IS TREATED OFF SITE: **NO**
GENERATOR'S DESCRIPTION OF WASTE: **MIXED SOLVENTS (OUT OF DATE). DISCARDING OF OUT OF DATE PRODUCTS/ MATERIALS. T**

WASTE ID: **162164**
WASTE CODE STATUS: **ACTIVE**
WASTE IS RADIOACTIVE: **NO**
WASTE IS TREATED OFF SITE: **NO**
GENERATOR'S DESCRIPTION OF WASTE: **MIXED LAB WASTE SOLVENTS**

WASTE ID: **246036**
WASTE CODE STATUS: **ACTIVE**
WASTE IS RADIOACTIVE: **NO**
WASTE IS TREATED OFF SITE: **NO**
GENERATOR'S DESCRIPTION OF WASTE: **ALOHA R&D MIXED FLAMMABLE CORROSVIE WASTE**

WASTE ID: **162165**
WASTE CODE STATUS: **ACTIVE**
WASTE IS RADIOACTIVE: **NO**
WASTE IS TREATED OFF SITE: **NO**
GENERATOR'S DESCRIPTION OF WASTE: **WASTE PAINT & PAINT RELATED MATERIALS (PAINT POUR UP)**

WASTE ID: **162166**
WASTE CODE STATUS: **INACTIVE**
WASTE IS RADIOACTIVE: **NO**
WASTE IS TREATED OFF SITE: **NO**
GENERATOR'S DESCRIPTION OF WASTE: **PHOTORESIST. PHOTOLITHOGRAPHY.**

WASTE ID: **162167**
WASTE CODE STATUS: **INACTIVE**
WASTE IS RADIOACTIVE: **NO**
WASTE IS TREATED OFF SITE: **NO**
GENERATOR'S DESCRIPTION OF WASTE: **ABSORBENT WASTE (OTHER CLEANING I& DEGREASING). OTHER CLEANING & DEGREASING.; DU**

WASTE ID: **162168**
WASTE CODE STATUS: **ACTIVE**
WASTE IS RADIOACTIVE: **NO**
WASTE IS TREATED OFF SITE: **NO**
GENERATOR'S DESCRIPTION OF WASTE: **ABSORBENT WASTE FROM SPILL CLEANUP AND OR CLEANUP OF RESIDUAL MATERIALS**

WASTE ID: **181853**
WASTE CODE STATUS: **ACTIVE**
WASTE IS RADIOACTIVE: **NO**
WASTE IS TREATED OFF SITE: **NO**
GENERATOR'S DESCRIPTION OF WASTE: **ABSORBENT WASTE PAINT RELATED MATERIALS FROM R&M OPERATIONS**

WASTE ID: **162169**
WASTE CODE STATUS: **INACTIVE**
WASTE IS RADIOACTIVE: **NO**
WASTE IS TREATED OFF SITE: **NO**
GENERATOR'S DESCRIPTION OF WASTE: **HEAVY METAL CONTAING/ CONTAMINATED SOLIDS. DISCARDING OFF-SPEC MATERIAL.**

WASTE ID: **175246**
WASTE CODE STATUS: **INACTIVE**
WASTE IS RADIOACTIVE: **NO**
WASTE IS TREATED OFF SITE: **NO**
GENERATOR'S DESCRIPTION OF WASTE: **PETROLEUM DISTILLATES. RECYCLING NOTIFICATION RECEIVED 3/27/2000, ENERGY RECOVER**

WASTE ID: **181854**

WASTE CODE STATUS: **ACTIVE**
WASTE IS RADIOACTIVE: **NO**
WASTE IS TREATED OFF SITE: **NO**
GENERATOR'S DESCRIPTION OF WASTE: **OFF SPEC NON-HALOGENATED SOLVENT MATERIAL (PM ACETATE)**

WASTE ID: **162170**
WASTE CODE STATUS: **ACTIVE**
WASTE IS RADIOACTIVE: **NO**
WASTE IS TREATED OFF SITE: **NO**
GENERATOR'S DESCRIPTION OF WASTE: **OFF SPEC OR OUT OF DATE INORGANIC GASES**

WASTE ID: **182376**
WASTE CODE STATUS: **ACTIVE**
WASTE IS RADIOACTIVE: **NO**
WASTE IS TREATED OFF SITE: **NO**
GENERATOR'S DESCRIPTION OF WASTE: **ACIDIC AQUEOUS LAB WASTE SAMPLES (TIN/LEAD,CHROMIUM,COPPER)**

WASTE ID: **183373**
WASTE CODE STATUS: **INACTIVE**
WASTE IS RADIOACTIVE: **NO**
WASTE IS TREATED OFF SITE: **NO**
GENERATOR'S DESCRIPTION OF WASTE: **OUT OF DATE/OFF SPEC ACIDIC INORGANIC LIQUID; DUE TO CHANGE(S) IN THE PRODUCT PR**

WASTE ID: **184467**
WASTE CODE STATUS: **ACTIVE**
WASTE IS RADIOACTIVE: **NO**
WASTE IS TREATED OFF SITE: **NO**
GENERATOR'S DESCRIPTION OF WASTE: **CAUSTIC AQUEOUS (ORGANIC) LAB WASTE AMINE/AMIDE SOLUTIONS**

WASTE ID: **184468**
WASTE CODE STATUS: **INACTIVE**
WASTE IS RADIOACTIVE: **NO**
WASTE IS TREATED OFF SITE: **NO**
GENERATOR'S DESCRIPTION OF WASTE: **INORGANIC LIQUID OXIDIZERS (OFF SPEC); DUE TO CHANGE(S) IN THE PRODUCT PRODUCED,**

WASTE ID: **184469**
WASTE CODE STATUS: **INACTIVE**
WASTE IS RADIOACTIVE: **NO**
WASTE IS TREATED OFF SITE: **NO**
GENERATOR'S DESCRIPTION OF WASTE: **ORGANIC LIQUID/ACID; DUE TO CHANGE(S) IN THE PRODUCT PRODUCED, THIS WASTE IS NO**

WASTE ID: **184470**
WASTE CODE STATUS: **INACTIVE**
WASTE IS RADIOACTIVE: **NO**
WASTE IS TREATED OFF SITE: **NO**
GENERATOR'S DESCRIPTION OF WASTE: **ACIDIC AQUEOUS WASTE OXIDIZING; DUE TO CHANGE(S) IN THE PRODUCT PRODUCED, THIS W**

WASTE ID: **186962**
WASTE CODE STATUS: **INACTIVE**

WASTE IS RADIOACTIVE: **NO**
WASTE IS TREATED OFF SITE: **NO**
GENERATOR'S DESCRIPTION OF WASTE: **RECYCLE RECLAIM TO US FILTER ROSEVILLE MN (COPPER RECYCLING)**

WASTE ID: **186963**
WASTE CODE STATUS: **INACTIVE**
WASTE IS RADIOACTIVE: **NO**
WASTE IS TREATED OFF SITE: **NO**
GENERATOR'S DESCRIPTION OF WASTE: **REACTIVE OR POLYMERIZABLE ORGANIC LIQUIDS; DUE TO CHANGE(S) IN THE PRODUCTPRODUC**

WASTE ID: **191156**
WASTE CODE STATUS: **INACTIVE**
WASTE IS RADIOACTIVE: **NO**
WASTE IS TREATED OFF SITE: **NO**
GENERATOR'S DESCRIPTION OF WASTE: **AQUEOUS WASTE WITH REACTIVE CYANIDES; DUE TO CHANGE(S) IN THE PRODUCT PRODUCED,**

WASTE ID: **192578**
WASTE CODE STATUS: **ACTIVE**
WASTE IS RADIOACTIVE: **NO**
WASTE IS TREATED OFF SITE: **NO**
GENERATOR'S DESCRIPTION OF WASTE: **HSS LAB TITRATION WASTE (METHANOL/ACID MIXTURE**

WASTE ID: **197210**
WASTE CODE STATUS: **ACTIVE**
WASTE IS RADIOACTIVE: **NO**
WASTE IS TREATED OFF SITE: **NO**
GENERATOR'S DESCRIPTION OF WASTE: **OFF SPEC ACETONE**

WASTE ID: **197211**
WASTE CODE STATUS: **ACTIVE**
WASTE IS RADIOACTIVE: **NO**
WASTE IS TREATED OFF SITE: **NO**
GENERATOR'S DESCRIPTION OF WASTE: **OFF SPEC ISOPROPYL ALCOHOL**

WASTE ID: **197316**
WASTE CODE STATUS: **INACTIVE**
WASTE IS RADIOACTIVE: **NO**
WASTE IS TREATED OFF SITE: **NO**
GENERATOR'S DESCRIPTION OF WASTE: **OFF SPEC OUT OF DATE CYCLOPENTANONE (ENERGY RECOVERY FUELS); DUE TO CHANGE(S) IN**

WASTE ID: **198180**
WASTE CODE STATUS: **INACTIVE**
WASTE IS RADIOACTIVE: **NO**
WASTE IS TREATED OFF SITE: **NO**
GENERATOR'S DESCRIPTION OF WASTE: **CHROMIC ACID FLAKES (OFF SPEC OLD MATERIAL); DUE TO CHANGE(S) IN THE PRODUCT PRO**

WASTE ID: **200306**
WASTE CODE STATUS: **ACTIVE**
WASTE IS RADIOACTIVE: **NO**

WASTE IS TREATED OFF SITE: **NO**
GENERATOR'S DESCRIPTION OF WASTE: **OFF SPEC TOLUENE**

WASTE ID: **202723**
WASTE CODE STATUS: **INACTIVE**
WASTE IS RADIOACTIVE: **NO**
WASTE IS TREATED OFF SITE: **NO**
GENERATOR'S DESCRIPTION OF WASTE: **CHRMOIUM LAB WASTE FOR RECYCLE AT US FILTER IN ROSEVILLE MN.; INITIAL WASTECODE**

WASTE ID: **207928**
WASTE CODE STATUS: **ACTIVE**
WASTE IS RADIOACTIVE: **NO**
WASTE IS TREATED OFF SITE: **NO**
GENERATOR'S DESCRIPTION OF WASTE: **NICKEL LAB WASTE**

WASTE ID: **211847**
WASTE CODE STATUS: **ACTIVE**
WASTE IS RADIOACTIVE: **NO**
WASTE IS TREATED OFF SITE: **NO**
GENERATOR'S DESCRIPTION OF WASTE: **OFF SPEC OUT OF DATE ORGANIC GASES**

WASTE ID: **212858**
WASTE CODE STATUS: **ACTIVE**
WASTE IS RADIOACTIVE: **NO**
WASTE IS TREATED OFF SITE: **NO**
GENERATOR'S DESCRIPTION OF WASTE: **MIXED ACIDIC AQUEOUS WASTE; MIXED WITH ORGANICS**

WASTE ID: **217371**
WASTE CODE STATUS: **ACTIVE**
WASTE IS RADIOACTIVE: **NO**
WASTE IS TREATED OFF SITE: **NO**
GENERATOR'S DESCRIPTION OF WASTE: **SODIUM NITRITE - OFF SPEC OR UNUSED PRODUCT FROM PRODUCTION PROCESS**

WASTE ID: **229372**
WASTE CODE STATUS: **ACTIVE**
WASTE IS RADIOACTIVE: **NO**
WASTE IS TREATED OFF SITE: **NO**
GENERATOR'S DESCRIPTION OF WASTE: **LAB SPILL CLEAN UP ABSORBENTS & DEBRIS(OTHER NON-HALOGENATED ORGANIC SOLIDS)**

WASTE ID: **232446**
WASTE CODE STATUS: **ACTIVE**
WASTE IS RADIOACTIVE: **NO**
WASTE IS TREATED OFF SITE: **NO**
GENERATOR'S DESCRIPTION OF WASTE: **HIGH BTU NON-HALOGENATED SOLVENT (OFF SPEC OUT OF DATE CHEMICALS)**

WASTE ID: **232530**
WASTE CODE STATUS: **ACTIVE**
WASTE IS RADIOACTIVE: **NO**
WASTE IS TREATED OFF SITE: **NO**
GENERATOR'S DESCRIPTION OF WASTE: **OFF SPEC OUT OF DATE PRODUCTS CONTAINING OTHER ORGANIC LIQUID MIXTURES**

WASTE ID: **232661**
WASTE CODE STATUS: **ACTIVE**
WASTE IS RADIOACTIVE: **NO**
WASTE IS TREATED OFF SITE: **NO**
GENERATOR'S DESCRIPTION OF WASTE: **OFF SPEC OUT OF DATE NON-HALOGENATED SOLVENTS**

WASTE ID: **232662**
WASTE CODE STATUS: **ACTIVE**
WASTE IS RADIOACTIVE: **NO**
WASTE IS TREATED OFF SITE: **NO**
GENERATOR'S DESCRIPTION OF WASTE: **OFF SPEC NON-HALOGENATED SOLVENTS**

WASTE ID: **237262**
WASTE CODE STATUS: **ACTIVE**
WASTE IS RADIOACTIVE: **NO**
WASTE IS TREATED OFF SITE: **NO**
GENERATOR'S DESCRIPTION OF WASTE: **CAUSTIC AQUEOUS WASTE WITH PETROLEUM HYDROCARBON OILS (AMMONIA TANK HEATER CLEAN**

WASTE ID: **252527**
WASTE CODE STATUS: **ACTIVE**
WASTE IS RADIOACTIVE: **NO**
WASTE IS TREATED OFF SITE: **NO**
GENERATOR'S DESCRIPTION OF WASTE: **OFF SPEC 65% ETHYLENEDIAMINE**

WASTE ID: **253343**
WASTE CODE STATUS: **ACTIVE**
WASTE IS RADIOACTIVE: **NO**
WASTE IS TREATED OFF SITE: **NO**
GENERATOR'S DESCRIPTION OF WASTE: **RESALE PRODUCT THAT BECAME OFF SPEC AND COULD NOT BE SOLD**

WASTE ID: **259006**
WASTE CODE STATUS: **NOT REPORTED**
WASTE IS RADIOACTIVE: **NO**
WASTE IS TREATED OFF SITE: **NO**
GENERATOR'S DESCRIPTION OF WASTE: **NOT REPORTED**

WASTE ID: **257620**
WASTE CODE STATUS: **NOT REPORTED**
WASTE IS RADIOACTIVE: **NO**
WASTE IS TREATED OFF SITE: **NO**
GENERATOR'S DESCRIPTION OF WASTE: **NOT REPORTED**

Back to Report Summary

MAP ID# 11 **Distance from Property: 0.03 mi. (158 ft.) N**

FACILITY INFORMATION

REGISTRATION#: **85437** EPA ID: **TXR000025437**
TNRCC ID #: **106808**
NAME: **TRIQUINT SEMICONDUCTOR TEXAS DALLAS**
ADDRESS: **13510A N CENTRAL EXPY**
DALLAS, TX 75243
CONTACT: **RANDY B WILSON**
PHONE: **972-9948256**
BUSINESS DESCRIPTION: **MANUFACTURE SEMICONDUCTORS**
INDUSTRIAL WASTE PERMIT #: **NOT REPORTED**
MUNICIPAL WASTE PERMIT #: **NOT REPORTED**
SIC CODE: **NOT REPORTED**
WASTE GENERATOR: **YES**
WASTE RECEIVER: **NO**
WASTE TRANSPORTER: **NO**
TRANSFER FACILITY: **NO**
MAQUILADORA (MEXICAN FACILITY): **NO**
STATUS: **INACTIVE**
AMOUNT OF WASTE GENERATED: **CONDITIONALLY EXEMPT SMALL QUANTITY GENERATOR**
GENERATOR TYPE: **INDUSTRIAL**
THIS FACILITY IS A NOTIFIER
THIS FACILITY IS NOT A STEERS REPORTER - (STATE OF TEXAS ENVIRONMENTAL ELECTRONIC REPORTING SYSTEM)
THIS FACILITY IS NOT REQUIRED TO SUBMIT AN ANNUAL WASTE SUMMARY REPORT
THIS FACILITY IS NOT INVOLVED IN RECYCLING ACTIVITIES
LAST UPDATE TO TRACS (TCEQ REGULATORY ACTIVITIES AND COMPLIANCE SYSTEM): **11/22/2006**

OWNER INFORMATION

NAME: **TRIQUINT SEMICONDUCTOR TEXAS LP**
ADDRESS: **PO BOX 833938**
RICHARDSON, TX 75083
PHONE: **1-972-9948256**

ACTIVITIES

ACTIVITY TYPE: **HANDLER STATUS**
ACTIVITY DESCRIPTION: **NOT APPLICABLE**

WASTE

WASTE ID: **170516**
WASTE CODE STATUS: **INACTIVE**
WASTE IS RADIOACTIVE: **NO**
WASTE IS TREATED OFF SITE: **NO**
GENERATOR'S DESCRIPTION OF WASTE: **NONHAZARDOUS WASTEWATER FROM PLATING WASTE INACTIVATED DUE TO ONE-TIME SHIPMENT**

WASTE ID: **172040**
WASTE CODE STATUS: **INACTIVE**
WASTE IS RADIOACTIVE: **NO**
WASTE IS TREATED OFF SITE: **NO**
GENERATOR'S DESCRIPTION OF WASTE: **NON-HALOGENATED SOLVENT; DUE TO CHANGE(S) IN THE PRODUCT PRODUCED, THIS WASTE IS**

WASTE ID: **166900**
WASTE CODE STATUS: **INACTIVE**

WASTE IS RADIOACTIVE: **NO**
WASTE IS TREATED OFF SITE: **NO**
GENERATOR'S DESCRIPTION OF WASTE: **USED OIL INITIAL GENERATION 1/98; DUE TO CHANGE(S) IN THE PRODUCT PRODUCED,THIS**

WASTE ID: **170517**
WASTE CODE STATUS: **INACTIVE**
WASTE IS RADIOACTIVE: **NO**
WASTE IS TREATED OFF SITE: **NO**
GENERATOR'S DESCRIPTION OF WASTE: **ETHYLENE GLYCOL AND WATER; DUE TO CHANGE(S) IN THE PRODUCT PRODUCED, THIS WASTE**

WASTE ID: **166901**
WASTE CODE STATUS: **INACTIVE**
WASTE IS RADIOACTIVE: **NO**
WASTE IS TREATED OFF SITE: **NO**
GENERATOR'S DESCRIPTION OF WASTE: **ABSORBENT WASTE, ROUTINE CLEAN UP INITIAL GENERATION 1/98; DUE TO CHANGE(S)IN TH**

WASTE ID: **172883**
WASTE CODE STATUS: **INACTIVE**
WASTE IS RADIOACTIVE: **NO**
WASTE IS TREATED OFF SITE: **NO**
GENERATOR'S DESCRIPTION OF WASTE: **SPENT ABSORBENTS AND FILTERS, FILTER REPLACEMENT WASTE INACTIVATED DUETO ONE**

WASTE ID: **180762**
WASTE CODE STATUS: **INACTIVE**
WASTE IS RADIOACTIVE: **NO**
WASTE IS TREATED OFF SITE: **NO**
GENERATOR'S DESCRIPTION OF WASTE: **ASBESTOS CONTAINING MATERIAL; DUE TO CHANGE(S) IN THE PRODUCT PRODUCED, THIS WAS**

WASTE ID: **172884**
WASTE CODE STATUS: **INACTIVE**
WASTE IS RADIOACTIVE: **NO**
WASTE IS TREATED OFF SITE: **NO**
GENERATOR'S DESCRIPTION OF WASTE: **NONHAZARDOUS SANDBLAST MEDIA; DUE TO CHANGE(S) IN THE PRODUCT PRODUCED, THIS WAS**

WASTE ID: **166902**
WASTE CODE STATUS: **INACTIVE**
WASTE IS RADIOACTIVE: **NO**
WASTE IS TREATED OFF SITE: **NO**
GENERATOR'S DESCRIPTION OF WASTE: **OIL CONTAMINATED ABSORBENTS INITIAL GENRATION 1/98; DUE TO CHANGE(S) IN THEPRODU**

WASTE ID: **166903**
WASTE CODE STATUS: **INACTIVE**
WASTE IS RADIOACTIVE: **NO**
WASTE IS TREATED OFF SITE: **NO**
GENERATOR'S DESCRIPTION OF WASTE: **SUPPLEMENTAL PLANT PRODUCTION REFUSE INITIAL GENERATION 1/98; DUE TO CHANGE(S) I**

WASTE ID: **166904**
WASTE CODE STATUS: **INACTIVE**
WASTE IS RADIOACTIVE: **NO**
WASTE IS TREATED OFF SITE: **NO**
GENERATOR'S DESCRIPTION OF WASTE: **PLANT TRASH INITIAL GENERATION 1/98; DUE TO CHANGE(S) IN THE PRODUCT PRODUCED, T**

WASTE ID: **166905**
WASTE CODE STATUS: **INACTIVE**
WASTE IS RADIOACTIVE: **NO**
WASTE IS TREATED OFF SITE: **NO**
GENERATOR'S DESCRIPTION OF WASTE: **METAL SCALE, FILINGS, SCRAP INITIAL GENERATION 1/98; DUE TO CHANGE(S) IN THE PRO**

WASTE ID: **173392**
WASTE CODE STATUS: **INACTIVE**
WASTE IS RADIOACTIVE: **NO**
WASTE IS TREATED OFF SITE: **NO**
GENERATOR'S DESCRIPTION OF WASTE: **WASTEWATER DISCHARGED FROM WWT FACILITY TO POTW; DUE TO CHANGE(S) IN THE PRODUCT**

WASTE ID: **170518**
WASTE CODE STATUS: **INACTIVE**
WASTE IS RADIOACTIVE: **NO**
WASTE IS TREATED OFF SITE: **NO**
GENERATOR'S DESCRIPTION OF WASTE: **NONHAZARDOUS SANDBLASTING MEDIA; DUE TO CHANGE(S) IN THE PRODUCT PRODUCED,THIS W**

WASTE ID: **173393**
WASTE CODE STATUS: **INACTIVE**
WASTE IS RADIOACTIVE: **NO**
WASTE IS TREATED OFF SITE: **NO**
GENERATOR'S DESCRIPTION OF WASTE: **WASTEWATER DISCHARGED AS CLASS 2 TO POTW; DUE TO CHANGE(S) IN THE PRODUCT PRODUC**

WASTE ID: **183374**
WASTE CODE STATUS: **INACTIVE**
WASTE IS RADIOACTIVE: **NO**
WASTE IS TREATED OFF SITE: **NO**
GENERATOR'S DESCRIPTION OF WASTE: **WASTEWATER FROM BACKSIDE GRIND AND SAW; DUE TO CHANGE(S) IN THE PRODUCT PRODUCED**

WASTE ID: **166906**
WASTE CODE STATUS: **INACTIVE**
WASTE IS RADIOACTIVE: **NO**
WASTE IS TREATED OFF SITE: **NO**
GENERATOR'S DESCRIPTION OF WASTE: **EMPTY CONTAINERS, FIBER OR PLASTIC INITIAL GENERATION 1/98; DUE TO CHANGE(S) IN**

WASTE ID: **166907**
WASTE CODE STATUS: **INACTIVE**
WASTE IS RADIOACTIVE: **NO**

WASTE IS TREATED OFF SITE: **NO**
GENERATOR'S DESCRIPTION OF WASTE: **EMPTY CONTAINERS, METAL INITIAL GENERATION 1/98; DUE TO CHANGE(S) IN THE PRODUCT**

WASTE ID: **166908**
WASTE CODE STATUS: **INACTIVE**
WASTE IS RADIOACTIVE: **NO**
WASTE IS TREATED OFF SITE: **NO**
GENERATOR'S DESCRIPTION OF WASTE: **EMPTY CONTAINERS, GLASS INITIAL GENERATION 1/98; DUE TO CHANGE(S) IN THE PRODUCT**

WASTE ID: **166909**
WASTE CODE STATUS: **INACTIVE**
WASTE IS RADIOACTIVE: **NO**
WASTE IS TREATED OFF SITE: **NO**
GENERATOR'S DESCRIPTION OF WASTE: **EMPTY CONTAINERS, FIBER OR PLASTIC INITIAL GENERATION 1/98; DUE TO CHANGE(S) IN**

WASTE ID: **176475**
WASTE CODE STATUS: **INACTIVE**
WASTE IS RADIOACTIVE: **NO**
WASTE IS TREATED OFF SITE: **NO**
GENERATOR'S DESCRIPTION OF WASTE: **EMPTY CYANIDE SALT CONTAINERS WASTE INACTIVATED DUE TO ONE-TIME SHIPMENT.**

WASTE ID: **170519**
WASTE CODE STATUS: **INACTIVE**
WASTE IS RADIOACTIVE: **NO**
WASTE IS TREATED OFF SITE: **NO**
GENERATOR'S DESCRIPTION OF WASTE: **MERCURY LAMPS; DUE TO CHANGE(S) IN THE PRODUCT PRODUCED, THIS WASTE IS NO LONGER**

WASTE ID: **170746**
WASTE CODE STATUS: **INACTIVE**
WASTE IS RADIOACTIVE: **NO**
WASTE IS TREATED OFF SITE: **NO**
GENERATOR'S DESCRIPTION OF WASTE: **LAB PACK OF OLD CHEMICALS; DUE TO CHANGE(S) IN THE PRODUCT PRODUCED, THIS WASTE**

WASTE ID: **170747**
WASTE CODE STATUS: **INACTIVE**
WASTE IS RADIOACTIVE: **NO**
WASTE IS TREATED OFF SITE: **NO**
GENERATOR'S DESCRIPTION OF WASTE: **LAB PACK OF OLD CHEMICALS; DUE TO CHANGE(S) IN THE PRODUCT PRODUCED, THIS WASTE**

WASTE ID: **170748**
WASTE CODE STATUS: **INACTIVE**
WASTE IS RADIOACTIVE: **NO**
WASTE IS TREATED OFF SITE: **NO**
GENERATOR'S DESCRIPTION OF WASTE: **LAB PACK OF DEBRIS; DUE TO CHANGE(S) IN THE PRODUCT PRODUCED, THIS WASTE ISNO LO**

WASTE ID: **170749**
WASTE CODE STATUS: **INACTIVE**
WASTE IS RADIOACTIVE: **NO**
WASTE IS TREATED OFF SITE: **NO**
GENERATOR'S DESCRIPTION OF WASTE: **LAB PACK OF DEBRIS; DUE TO CHANGE(S) IN THE PRODUCT PRODUCED, THIS WASTE ISNO LO**

WASTE ID: **170750**
WASTE CODE STATUS: **INACTIVE**
WASTE IS RADIOACTIVE: **NO**
WASTE IS TREATED OFF SITE: **NO**
GENERATOR'S DESCRIPTION OF WASTE: **MIXED LAB PACKS; DUE TO CHANGE(S) IN THE PRODUCT PRODUCED, THIS WASTE IS NOLONGE**

WASTE ID: **170751**
WASTE CODE STATUS: **INACTIVE**
WASTE IS RADIOACTIVE: **NO**
WASTE IS TREATED OFF SITE: **NO**
GENERATOR'S DESCRIPTION OF WASTE: **MIXED LAB PACKS; DUE TO CHANGE(S) IN THE PRODUCT PRODUCED, THIS WASTE IS NOLONGE**

WASTE ID: **170752**
WASTE CODE STATUS: **INACTIVE**
WASTE IS RADIOACTIVE: **NO**
WASTE IS TREATED OFF SITE: **NO**
GENERATOR'S DESCRIPTION OF WASTE: **LAB PACK OF ACUTE HAZARDOUS WASTE; DUE TO CHANGE(S) IN THE PRODUCT PRODUCED, THI**

WASTE ID: **170753**
WASTE CODE STATUS: **INACTIVE**
WASTE IS RADIOACTIVE: **NO**
WASTE IS TREATED OFF SITE: **NO**
GENERATOR'S DESCRIPTION OF WASTE: **OTHER LAB PACKS; DUE TO CHANGE(S) IN THE PRODUCT PRODUCED, THIS WASTE IS NOLONGE**

WASTE ID: **170754**
WASTE CODE STATUS: **INACTIVE**
WASTE IS RADIOACTIVE: **NO**
WASTE IS TREATED OFF SITE: **NO**
GENERATOR'S DESCRIPTION OF WASTE: **OTHER LAB PACKS; DUE TO CHANGE(S) IN THE PRODUCT PRODUCED, THIS WASTE IS NOLONGE**

WASTE ID: **170520**
WASTE CODE STATUS: **INACTIVE**
WASTE IS RADIOACTIVE: **NO**
WASTE IS TREATED OFF SITE: **NO**
GENERATOR'S DESCRIPTION OF WASTE: **AQUEOUS WASTE WITH LOW SOLVENTS WASTE INACTIVATED DUE TO ONE-TIME SHIPMENT.**

WASTE ID: **166910**
WASTE CODE STATUS: **INACTIVE**
WASTE IS RADIOACTIVE: **NO**
WASTE IS TREATED OFF SITE: **NO**

GENERATOR'S DESCRIPTION OF WASTE: **PLATING SOLUTIONS, PRECIOUS METALS INITIAL GENERATION 1/98. RECYCLING NOTIFICATI**

WASTE ID: **170521**
WASTE CODE STATUS: **INACTIVE**
WASTE IS RADIOACTIVE: **NO**
WASTE IS TREATED OFF SITE: **NO**
GENERATOR'S DESCRIPTION OF WASTE: **NONHALOGENTED SOLVENTS, STRIPPING; DUE TO CHANGE(S) IN THE PRODUCT PRODUCED, THI**

WASTE ID: **176476**
WASTE CODE STATUS: **INACTIVE**
WASTE IS RADIOACTIVE: **NO**
WASTE IS TREATED OFF SITE: **NO**
GENERATOR'S DESCRIPTION OF WASTE: **NON-HALOGENATED SOLVENT, OFF-SPEC WASTE INACTIVATED DUE TO PRODUCT CHANGE.**

WASTE ID: **170522**
WASTE CODE STATUS: **INACTIVE**
WASTE IS RADIOACTIVE: **NO**
WASTE IS TREATED OFF SITE: **NO**
GENERATOR'S DESCRIPTION OF WASTE: **NONHALOGENATED SOLVENT, ETCHING; DUE TO CHANGE(S) IN THE PRODUCT PRODUCED,THIS W**

WASTE ID: **165357**
WASTE CODE STATUS: **INACTIVE**
WASTE IS RADIOACTIVE: **NO**
WASTE IS TREATED OFF SITE: **NO**
GENERATOR'S DESCRIPTION OF WASTE: **MIXED SOLVENTS/DIP RINSING, SPRAY RINSING; DUE TO CHANGE(S) IN THE PRODUCTPRODUC**

WASTE ID: **170523**
WASTE CODE STATUS: **INACTIVE**
WASTE IS RADIOACTIVE: **NO**
WASTE IS TREATED OFF SITE: **NO**
GENERATOR'S DESCRIPTION OF WASTE: **MIXED SOLVENTS, R&D LAB SPRAY RINSING; DUE TO CHANGE(S) IN THE PRODUCT PRODUCED,**

WASTE ID: **183375**
WASTE CODE STATUS: **INACTIVE**
WASTE IS RADIOACTIVE: **NO**
WASTE IS TREATED OFF SITE: **NO**
GENERATOR'S DESCRIPTION OF WASTE: **HAZARDOUS USED OIL; DUE TO CHANGE(S) IN THE PRODUCT PRODUCED, THIS WASTE ISNO LO**

WASTE ID: **166911**
WASTE CODE STATUS: **INACTIVE**
WASTE IS RADIOACTIVE: **NO**
WASTE IS TREATED OFF SITE: **NO**
GENERATOR'S DESCRIPTION OF WASTE: **PHOTORESIST INITIAL GENERATION 1/98; DUE TO CHANGE(S) IN THE PRODUCT PRODUCED, T**

WASTE ID: **170524**

WASTE CODE STATUS: **INACTIVE**
WASTE IS RADIOACTIVE: **NO**
WASTE IS TREATED OFF SITE: **NO**
GENERATOR'S DESCRIPTION OF WASTE: **ABSORBENTS FROM EQUIPMENT CLEANING; DUE TO CHANGE(S) IN THE PRODUCT PRODUCED, TH**

WASTE ID: **166912**
WASTE CODE STATUS: **INACTIVE**
WASTE IS RADIOACTIVE: **NO**
WASTE IS TREATED OFF SITE: **NO**
GENERATOR'S DESCRIPTION OF WASTE: **ABSORBENT WASTES, CLEANING AND DEGREASINGINITIAL GENERATION 1/98; DUE TO CHANGE(**

WASTE ID: **166913**
WASTE CODE STATUS: **INACTIVE**
WASTE IS RADIOACTIVE: **NO**
WASTE IS TREATED OFF SITE: **NO**
GENERATOR'S DESCRIPTION OF WASTE: **WASTEWATER FILTERS INITIAL GENERATION 1/98; DUE TO CHANGE(S) IN THE PRODUCTPRODU**

WASTE ID: **166914**
WASTE CODE STATUS: **INACTIVE**
WASTE IS RADIOACTIVE: **NO**
WASTE IS TREATED OFF SITE: **NO**
GENERATOR'S DESCRIPTION OF WASTE: **FILTERS/ABSORBENTS FROM GOLD PLATING INITIAL GENERATION 1/98; DUE TO CHANGE(S) I**

WASTE ID: **166915**
WASTE CODE STATUS: **INACTIVE**
WASTE IS RADIOACTIVE: **NO**
WASTE IS TREATED OFF SITE: **NO**
GENERATOR'S DESCRIPTION OF WASTE: **HEAVY METAL CONTAMINATED SOLIDS INITIAL GENERATION 1/98; DUE TO CHANGE(S) IN THE**

WASTE ID: **183376**
WASTE CODE STATUS: **INACTIVE**
WASTE IS RADIOACTIVE: **NO**
WASTE IS TREATED OFF SITE: **NO**
GENERATOR'S DESCRIPTION OF WASTE: **AMMONIUM HYDROXIDE ETCH WITH ARSENIC; DUE TO CHANGE(S) IN THE PRODUCT PRODUCED,**

WASTE ID: **166916**
WASTE CODE STATUS: **INACTIVE**
WASTE IS RADIOACTIVE: **NO**
WASTE IS TREATED OFF SITE: **NO**
GENERATOR'S DESCRIPTION OF WASTE: **PHOTORESIST TRAYS INITIAL GENERATION 1/98; DUE TO CHANGE(S) IN THE PRODUCTPRODUC**

Back to Report Summary

MAP ID# 11 **Distance from Property: 0.03 mi. (158 ft.) N**

FACILITY INFORMATION

REGISTRATION#: **85555** EPA ID: **TXR000026724**
TNRCC ID #: **107227**
NAME: **DRS NIS INFRARED SENSORS & SYSTEMS**
ADDRESS: **13532 N CENTRAL EXPY**
DALLAS, TX 75243
CONTACT: **KAREN KIRKPATRICK**
PHONE: **214-9962338**
BUSINESS DESCRIPTION: **SEMICONDUCTOR MANUFACTURING, INFRARED SENSORS**
INDUSTRIAL WASTE PERMIT #: **NOT REPORTED**
MUNICIPAL WASTE PERMIT #: **NOT REPORTED**
SIC CODE: **NOT REPORTED**
WASTE GENERATOR: **YES**
WASTE RECEIVER: **NO**
WASTE TRANSPORTER: **NO**
TRANSFER FACILITY: **NO**
MAQUILADORA (MEXICAN FACILITY): **NO**
STATUS: **ACTIVE**
AMOUNT OF WASTE GENERATED: **LARGE QUANTITY GENERATOR**
GENERATOR TYPE: **INDUSTRIAL**
THIS FACILITY IS A NOTIFIER
THIS FACILITY IS A STEERS REPORTER - (STATE OF TEXAS ENVIRONMENTAL ELECTRONIC REPORTING SYSTEM)
THIS FACILITY IS REQUIRED TO SUBMIT AN ANNUAL WASTE REPORT
THIS FACILITY IS NOT INVOLVED IN RECYCLING ACTIVITIES
LAST UPDATE TO TRACS (TCEQ REGULATORY ACTIVITIES AND COMPLIANCE SYSTEM): **12/12/2014**

OWNER INFORMATION

NAME: **DRS NETWORK & IMAGING SYSTEMS LLC**
ADDRESS: **PO BOX 740188**
DALLAS, TX 75374
PHONE: **1-214-9962338**

ACTIVITIES

ACTIVITY TYPE: **HANDLER STATUS**
ACTIVITY DESCRIPTION: **NOT APPLICABLE**

WASTE

WASTE ID: **368127**
WASTE CODE STATUS: **ACTIVE**
WASTE IS RADIOACTIVE: **NO**
WASTE IS TREATED OFF SITE: **NO**
GENERATOR'S DESCRIPTION OF WASTE: **NON-HAZARDOUS DETERGENT AND WATER MIXTURE**

WASTE ID: **362964**
WASTE CODE STATUS: **ACTIVE**
WASTE IS RADIOACTIVE: **NO**
WASTE IS TREATED OFF SITE: **NO**
GENERATOR'S DESCRIPTION OF WASTE: **CLASS 1 CONSTRUCTION DEBRIS, CLASS 1 FOR CADMIUM**

WASTE ID: **356765**
WASTE CODE STATUS: **ACTIVE**
WASTE IS RADIOACTIVE: **NO**
WASTE IS TREATED OFF SITE: **NO**

GENERATOR'S DESCRIPTION OF WASTE: **SLUDGE FROM SCRUBBER CLEAN OUT**

WASTE ID: **348724**
WASTE CODE STATUS: **ACTIVE**
WASTE IS RADIOACTIVE: **NO**
WASTE IS TREATED OFF SITE: **NO**
GENERATOR'S DESCRIPTION OF WASTE: **ONE TIME CONSTRUCTION DEBRIS GENERATED FROM IWW REPAIR**

WASTE ID: **335899**
WASTE CODE STATUS: **ACTIVE**
WASTE IS RADIOACTIVE: **NO**
WASTE IS TREATED OFF SITE: **NO**
GENERATOR'S DESCRIPTION OF WASTE: **LIQUID MERCURY RECLAIMED FROM WASTE**

WASTE ID: **335898**
WASTE CODE STATUS: **ACTIVE**
WASTE IS RADIOACTIVE: **NO**
WASTE IS TREATED OFF SITE: **NO**
GENERATOR'S DESCRIPTION OF WASTE: **REMOVAL OF PIPE, DUCT, AND OTHER BUILDING MATERIALS, AND ASSOCIATED PPE**

WASTE ID: **326117**
WASTE CODE STATUS: **ACTIVE**
WASTE IS RADIOACTIVE: **NO**
WASTE IS TREATED OFF SITE: **NO**
GENERATOR'S DESCRIPTION OF WASTE: **UNUSED SODA ASH (SODIUM CARBONATE)**

WASTE ID: **326116**
WASTE CODE STATUS: **ACTIVE**
WASTE IS RADIOACTIVE: **NO**
WASTE IS TREATED OFF SITE: **NO**
GENERATOR'S DESCRIPTION OF WASTE: **MIXTURE OF N-METHYL-W-PYROLLIDONE AND POLYMER (CAS 29319-22-0)**

WASTE ID: **192412**
WASTE CODE STATUS: **INACTIVE**
WASTE IS RADIOACTIVE: **NO**
WASTE IS TREATED OFF SITE: **NO**
GENERATOR'S DESCRIPTION OF WASTE: **AQUEOUS WASTE WITH LOW DISSOLVED SOLIDS; ONE TIME SHIPMENT.**

WASTE ID: **193388**
WASTE CODE STATUS: **ACTIVE**
WASTE IS RADIOACTIVE: **NO**
WASTE IS TREATED OFF SITE: **NO**
GENERATOR'S DESCRIPTION OF WASTE: **NON-HAZARDOUS FILTER AND ABSORBENT WASTE.**

WASTE ID: **201489**
WASTE CODE STATUS: **INACTIVE**
WASTE IS RADIOACTIVE: **NO**
WASTE IS TREATED OFF SITE: **NO**
GENERATOR'S DESCRIPTION OF WASTE: **WASTEWATER FROM SCRUBBER REPACKING; ONE TIME SHIPMENT.**

WASTE ID: **201490**
WASTE CODE STATUS: **INACTIVE**
WASTE IS RADIOACTIVE: **NO**

WASTE IS TREATED OFF SITE: **NO**
GENERATOR'S DESCRIPTION OF WASTE: **WASTE FROM SCRUBBER CLEAN OUT; ONE TIME SHIPMENT.**

WASTE ID: **193389**
WASTE CODE STATUS: **INACTIVE**
WASTE IS RADIOACTIVE: **NO**
WASTE IS TREATED OFF SITE: **NO**
GENERATOR'S DESCRIPTION OF WASTE: **DIRTY DI WATER WITH ABSORBENTS; ONE TIME SHIPMENT.**

WASTE ID: **225857**
WASTE CODE STATUS: **ACTIVE**
WASTE IS RADIOACTIVE: **NO**
WASTE IS TREATED OFF SITE: **NO**
GENERATOR'S DESCRIPTION OF WASTE: **WASTE NE-89**

WASTE ID: **248563**
WASTE CODE STATUS: **INACTIVE**
WASTE IS RADIOACTIVE: **NO**
WASTE IS TREATED OFF SITE: **NO**
GENERATOR'S DESCRIPTION OF WASTE: **UNUSED AMMONIUM BIFLUORIDE; ONE TIME SHIPMENT.**

WASTE ID: **192413**
WASTE CODE STATUS: **ACTIVE**
WASTE IS RADIOACTIVE: **NO**
WASTE IS TREATED OFF SITE: **NO**
GENERATOR'S DESCRIPTION OF WASTE: **USED OIL**

WASTE ID: **248564**
WASTE CODE STATUS: **ACTIVE**
WASTE IS RADIOACTIVE: **NO**
WASTE IS TREATED OFF SITE: **NO**
GENERATOR'S DESCRIPTION OF WASTE: **PUMP CLEANING DECOMMISSION**

WASTE ID: **177380**
WASTE CODE STATUS: **INACTIVE**
WASTE IS RADIOACTIVE: **NO**
WASTE IS TREATED OFF SITE: **NO**
GENERATOR'S DESCRIPTION OF WASTE: **ETHYLENE GLYCOL AND WATER**

WASTE ID: **185944**
WASTE CODE STATUS: **INACTIVE**
WASTE IS RADIOACTIVE: **NO**
WASTE IS TREATED OFF SITE: **YES**
GENERATOR'S DESCRIPTION OF WASTE: **ABSORBENT WITH ETHYLENE GLYCOL; ONE TIME SHIPMENT.**

WASTE ID: **221129**
WASTE CODE STATUS: **ACTIVE**
WASTE IS RADIOACTIVE: **NO**
WASTE IS TREATED OFF SITE: **NO**
GENERATOR'S DESCRIPTION OF WASTE: **SPENT PROPYLENE GLYCOL ANTIFREEZE AND DI WATER**

WASTE ID: **225858**
WASTE CODE STATUS: **ACTIVE**
WASTE IS RADIOACTIVE: **NO**

WASTE IS TREATED OFF SITE: **NO**
GENERATOR'S DESCRIPTION OF WASTE: **ETHYLENE GLYCOL ANTIFREEZE AND WATER MIXTURE.**

WASTE ID: **193390**
WASTE CODE STATUS: **INACTIVE**
WASTE IS RADIOACTIVE: **NO**
WASTE IS TREATED OFF SITE: **NO**
GENERATOR'S DESCRIPTION OF WASTE: **ABSORBENT WASTE, SPILL CLEANUP; A NEW HAZARDOUS WASTE DETERMINATION HAS BEEN PER**

WASTE ID: **212483**
WASTE CODE STATUS: **ACTIVE**
WASTE IS RADIOACTIVE: **NO**
WASTE IS TREATED OFF SITE: **NO**
GENERATOR'S DESCRIPTION OF WASTE: **ASBESTOS SOLIDS AND DEBRIS**

WASTE ID: **179892**
WASTE CODE STATUS: **ACTIVE**
WASTE IS RADIOACTIVE: **NO**
WASTE IS TREATED OFF SITE: **NO**
GENERATOR'S DESCRIPTION OF WASTE: **NONHAZARDOUS SANDBLASTING WASTE**

WASTE ID: **172539**
WASTE CODE STATUS: **ACTIVE**
WASTE IS RADIOACTIVE: **NO**
WASTE IS TREATED OFF SITE: **NO**
GENERATOR'S DESCRIPTION OF WASTE: **PETROLEUM CONTAMINATED SOLIDS, FILTER REPLACEMENT**

WASTE ID: **205274**
WASTE CODE STATUS: **ACTIVE**
WASTE IS RADIOACTIVE: **NO**
WASTE IS TREATED OFF SITE: **NO**
GENERATOR'S DESCRIPTION OF WASTE: **PETROLEUM CONTAMINATED SOIL AND WATER**

WASTE ID: **186861**
WASTE CODE STATUS: **ACTIVE**
WASTE IS RADIOACTIVE: **NO**
WASTE IS TREATED OFF SITE: **NO**
GENERATOR'S DESCRIPTION OF WASTE: **PLANT TRASH**

WASTE ID: **172540**
WASTE CODE STATUS: **ACTIVE**
WASTE IS RADIOACTIVE: **NO**
WASTE IS TREATED OFF SITE: **NO**
GENERATOR'S DESCRIPTION OF WASTE: **WATEWATER - DISCHARGED FROM WWT FACILITYTO POTW**

WASTE ID: **172541**
WASTE CODE STATUS: **ACTIVE**
WASTE IS RADIOACTIVE: **NO**
WASTE IS TREATED OFF SITE: **NO**
GENERATOR'S DESCRIPTION OF WASTE: **WASTEWATER - DISCHARGED AS CLASS 2 TO POTW**

WASTE ID: **172542**
WASTE CODE STATUS: **ACTIVE**

WASTE IS RADIOACTIVE: **NO**
WASTE IS TREATED OFF SITE: **NO**
GENERATOR'S DESCRIPTION OF WASTE: **WASTEWATER - DISCHARGED AS CLASS 2 TO POTW**

WASTE ID: **193391**
WASTE CODE STATUS: **ACTIVE**
WASTE IS RADIOACTIVE: **NO**
WASTE IS TREATED OFF SITE: **NO**
GENERATOR'S DESCRIPTION OF WASTE: **PETROLEUM CONTAMINATED WATER**

WASTE ID: **173749**
WASTE CODE STATUS: **ACTIVE**
WASTE IS RADIOACTIVE: **NO**
WASTE IS TREATED OFF SITE: **NO**
GENERATOR'S DESCRIPTION OF WASTE: **EMPTY CONTAINERS, METAL**

WASTE ID: **185693**
WASTE CODE STATUS: **ACTIVE**
WASTE IS RADIOACTIVE: **NO**
WASTE IS TREATED OFF SITE: **YES**
GENERATOR'S DESCRIPTION OF WASTE: **EMPTY GLASS CONTAINERS**

WASTE ID: **172543**
WASTE CODE STATUS: **ACTIVE**
WASTE IS RADIOACTIVE: **NO**
WASTE IS TREATED OFF SITE: **NO**
GENERATOR'S DESCRIPTION OF WASTE: **EMPTY CONTAINERS, FIBER OR PLASTIC**

WASTE ID: **173750**
WASTE CODE STATUS: **ACTIVE**
WASTE IS RADIOACTIVE: **NO**
WASTE IS TREATED OFF SITE: **NO**
GENERATOR'S DESCRIPTION OF WASTE: **EMPTY CONTAINERS, FIBER OR PLASTIC**

WASTE ID: **179893**
WASTE CODE STATUS: **INACTIVE**
WASTE IS RADIOACTIVE: **NO**
WASTE IS TREATED OFF SITE: **NO**
GENERATOR'S DESCRIPTION OF WASTE: **MERCURY VAPOR/FLUORESCENT LAMPS, AND OTHER DEVICES; HAZARDOUS WASTE CURRENTLY BE**

WASTE ID: **193392**
WASTE CODE STATUS: **ACTIVE**
WASTE IS RADIOACTIVE: **NO**
WASTE IS TREATED OFF SITE: **NO**
GENERATOR'S DESCRIPTION OF WASTE: **LAB PACKS OF OLD CHEMICALS**

WASTE ID: **193393**
WASTE CODE STATUS: **ACTIVE**
WASTE IS RADIOACTIVE: **NO**
WASTE IS TREATED OFF SITE: **NO**
GENERATOR'S DESCRIPTION OF WASTE: **LAB PACKS OF DEBRIS ONLY**

WASTE ID: **178298**

WASTE CODE STATUS: **ACTIVE**
WASTE IS RADIOACTIVE: **NO**
WASTE IS TREATED OFF SITE: **NO**
GENERATOR'S DESCRIPTION OF WASTE: **MIXED LAB PACKS**

WASTE ID: **178299**
WASTE CODE STATUS: **ACTIVE**
WASTE IS RADIOACTIVE: **NO**
WASTE IS TREATED OFF SITE: **NO**
GENERATOR'S DESCRIPTION OF WASTE: **MIXED LAB PACKS**

WASTE ID: **216959**
WASTE CODE STATUS: **ACTIVE**
WASTE IS RADIOACTIVE: **NO**
WASTE IS TREATED OFF SITE: **NO**
GENERATOR'S DESCRIPTION OF WASTE: **WASTE GAS CYLINDERS. FIRST GENERATED: 10/04/2005**

WASTE ID: **172544**
WASTE CODE STATUS: **ACTIVE**
WASTE IS RADIOACTIVE: **NO**
WASTE IS TREATED OFF SITE: **NO**
GENERATOR'S DESCRIPTION OF WASTE: **WATER SOAKED SANDBLAST MATERIAL**

WASTE ID: **172545**
WASTE CODE STATUS: **ACTIVE**
WASTE IS RADIOACTIVE: **NO**
WASTE IS TREATED OFF SITE: **NO**
GENERATOR'S DESCRIPTION OF WASTE: **ACIDIC WASTE WITH METALS, CLEANING**

WASTE ID: **173751**
WASTE CODE STATUS: **ACTIVE**
WASTE IS RADIOACTIVE: **NO**
WASTE IS TREATED OFF SITE: **NO**
GENERATOR'S DESCRIPTION OF WASTE: **ACIDIC WASTE WITH METALS, ETCHING**

WASTE ID: **248565**
WASTE CODE STATUS: **ACTIVE**
WASTE IS RADIOACTIVE: **NO**
WASTE IS TREATED OFF SITE: **NO**
GENERATOR'S DESCRIPTION OF WASTE: **CADMIUM ETCHING**

WASTE ID: **193394**
WASTE CODE STATUS: **ACTIVE**
WASTE IS RADIOACTIVE: **NO**
WASTE IS TREATED OFF SITE: **NO**
GENERATOR'S DESCRIPTION OF WASTE: **WASTE SOLVENT AND PHOTORESIST MIXTURE**

WASTE ID: **172546**
WASTE CODE STATUS: **INACTIVE**
WASTE IS RADIOACTIVE: **NO**
WASTE IS TREATED OFF SITE: **NO**
GENERATOR'S DESCRIPTION OF WASTE: **PHOTOGRAPHIC CHEMICALS; DUE TO CHANGE(S) IN THE PRODUCT PRODUCED, THIS WASTE IS**

WASTE ID: **182717**
WASTE CODE STATUS: **ACTIVE**
WASTE IS RADIOACTIVE: **NO**
WASTE IS TREATED OFF SITE: **NO**
GENERATOR'S DESCRIPTION OF WASTE: **CZT SAW WASH**

WASTE ID: **197682**
WASTE CODE STATUS: **ACTIVE**
WASTE IS RADIOACTIVE: **NO**
WASTE IS TREATED OFF SITE: **NO**
GENERATOR'S DESCRIPTION OF WASTE: **HEAVY METAL CONTAMINATED WATER**

WASTE ID: **215289**
WASTE CODE STATUS: **ACTIVE**
WASTE IS RADIOACTIVE: **NO**
WASTE IS TREATED OFF SITE: **NO**
GENERATOR'S DESCRIPTION OF WASTE: **CORROSIVE LIQUID WITH METALS**

WASTE ID: **186097**
WASTE CODE STATUS: **INACTIVE**
WASTE IS RADIOACTIVE: **NO**
WASTE IS TREATED OFF SITE: **NO**
GENERATOR'S DESCRIPTION OF WASTE: **SPENT ACETONE FROM CLEAN OUT OF IPA DEGREASER; DUE TO CHANGE(S) IN THE PRODUCT P**

WASTE ID: **182650**
WASTE CODE STATUS: **INACTIVE**
WASTE IS RADIOACTIVE: **NO**
WASTE IS TREATED OFF SITE: **NO**
GENERATOR'S DESCRIPTION OF WASTE: **WASTE ISOPROPANOL; DUE TO CHANGE(S) IN THE PRODUCT PRODUCED, THIS WASTE ISNO LON**

WASTE ID: **172547**
WASTE CODE STATUS: **ACTIVE**
WASTE IS RADIOACTIVE: **NO**
WASTE IS TREATED OFF SITE: **NO**
GENERATOR'S DESCRIPTION OF WASTE: **MIXED SOLVENTS, DIP RINSING**

WASTE ID: **172548**
WASTE CODE STATUS: **ACTIVE**
WASTE IS RADIOACTIVE: **NO**
WASTE IS TREATED OFF SITE: **NO**
GENERATOR'S DESCRIPTION OF WASTE: **HALOGENATED/NON-HALOGENATED SOLVENT MIXTURE**

WASTE ID: **171836**
WASTE CODE STATUS: **ACTIVE**
WASTE IS RADIOACTIVE: **NO**
WASTE IS TREATED OFF SITE: **NO**
GENERATOR'S DESCRIPTION OF WASTE: **WASTE DESCRIPTION: MIXED HALOGENATED AND NON - HALOGENATED SOLVENTS. GENERATING**

WASTE ID: **241799**
WASTE CODE STATUS: **ACTIVE**

WASTE IS RADIOACTIVE: **NO**
WASTE IS TREATED OFF SITE: **NO**
GENERATOR'S DESCRIPTION OF WASTE: **WATER AND SOLVENT MIXTURE FROM TANK CLEAN OUT**

WASTE ID: **172549**
WASTE CODE STATUS: **INACTIVE**
WASTE IS RADIOACTIVE: **NO**
WASTE IS TREATED OFF SITE: **NO**
GENERATOR'S DESCRIPTION OF WASTE: **WASTE OIL; A NEW HAZARDOUS WASTE DETERMINATION HAS BEEN PERFORMED ON THIS WASTE.**

WASTE ID: **172550**
WASTE CODE STATUS: **ACTIVE**
WASTE IS RADIOACTIVE: **NO**
WASTE IS TREATED OFF SITE: **NO**
GENERATOR'S DESCRIPTION OF WASTE: **PHOTORESIST**

WASTE ID: **204931**
WASTE CODE STATUS: **INACTIVE**
WASTE IS RADIOACTIVE: **NO**
WASTE IS TREATED OFF SITE: **NO**
GENERATOR'S DESCRIPTION OF WASTE: **WASTE EKC-265; A NEW HAZARDOUS WASTE DETERMINATION HAS BEEN PERFORMED ON THIS WA**

WASTE ID: **178300**
WASTE CODE STATUS: **ACTIVE**
WASTE IS RADIOACTIVE: **NO**
WASTE IS TREATED OFF SITE: **NO**
GENERATOR'S DESCRIPTION OF WASTE: **DEMOLITION WASTE**

WASTE ID: **194620**
WASTE CODE STATUS: **ACTIVE**
WASTE IS RADIOACTIVE: **NO**
WASTE IS TREATED OFF SITE: **NO**
GENERATOR'S DESCRIPTION OF WASTE: **SCRAP METAL PARTS WITH LEAD**

WASTE ID: **211394**
WASTE CODE STATUS: **ACTIVE**
WASTE IS RADIOACTIVE: **NO**
WASTE IS TREATED OFF SITE: **NO**
GENERATOR'S DESCRIPTION OF WASTE: **SCRAP METAL PIPE CONTAMINATED WITH POLYMER PRECIPITATE**

WASTE ID: **172551**
WASTE CODE STATUS: **ACTIVE**
WASTE IS RADIOACTIVE: **NO**
WASTE IS TREATED OFF SITE: **NO**
GENERATOR'S DESCRIPTION OF WASTE: **ABSORBENT WASTE, CLEANING PROCESS EQUIPMENT**

WASTE ID: **172552**
WASTE CODE STATUS: **ACTIVE**
WASTE IS RADIOACTIVE: **NO**
WASTE IS TREATED OFF SITE: **NO**
GENERATOR'S DESCRIPTION OF WASTE: **ABSORBENT WASTES, CLEANING AND DEGREASING**

WASTE ID: **191519**
WASTE CODE STATUS: **ACTIVE**
WASTE IS RADIOACTIVE: **NO**
WASTE IS TREATED OFF SITE: **NO**
GENERATOR'S DESCRIPTION OF WASTE: **METAL CONTAMINATED FILTER MATERIAL**

WASTE ID: **191520**
WASTE CODE STATUS: **ACTIVE**
WASTE IS RADIOACTIVE: **NO**
WASTE IS TREATED OFF SITE: **NO**
GENERATOR'S DESCRIPTION OF WASTE: **ABSORBENTS FROM SPILL CLEAN-UP**

WASTE ID: **172553**
WASTE CODE STATUS: **ACTIVE**
WASTE IS RADIOACTIVE: **NO**
WASTE IS TREATED OFF SITE: **NO**
GENERATOR'S DESCRIPTION OF WASTE: **HEAVY METAL CONTAMINATED SOLIDS, SAWING**

WASTE ID: **192414**
WASTE CODE STATUS: **ACTIVE**
WASTE IS RADIOACTIVE: **NO**
WASTE IS TREATED OFF SITE: **NO**
GENERATOR'S DESCRIPTION OF WASTE: **MERCURY CONTAMINATED MATERIAL FROM DECON**

WASTE ID: **232137**
WASTE CODE STATUS: **ACTIVE**
WASTE IS RADIOACTIVE: **NO**
WASTE IS TREATED OFF SITE: **NO**
GENERATOR'S DESCRIPTION OF WASTE: **SCRAP BRIDGEMAN FURNACE AND OTHER CONTAMINATED CONSTRUCTION DEBRIS. CONTAMINATE**

WASTE ID: **251904**
WASTE CODE STATUS: **ACTIVE**
WASTE IS RADIOACTIVE: **NO**
WASTE IS TREATED OFF SITE: **NO**
GENERATOR'S DESCRIPTION OF WASTE: **SANDBLAST BEAD WITH CADMIUM**

WASTE ID: **251905**
WASTE CODE STATUS: **ACTIVE**
WASTE IS RADIOACTIVE: **NO**
WASTE IS TREATED OFF SITE: **NO**
GENERATOR'S DESCRIPTION OF WASTE: **EXHAUST FAN PARTS**

WASTE ID: **193395**
WASTE CODE STATUS: **ACTIVE**
WASTE IS RADIOACTIVE: **NO**
WASTE IS TREATED OFF SITE: **NO**
GENERATOR'S DESCRIPTION OF WASTE: **WASTE CARBON**

WASTE ID: **232138**
WASTE CODE STATUS: **ACTIVE**
WASTE IS RADIOACTIVE: **NO**
WASTE IS TREATED OFF SITE: **NO**

GENERATOR'S DESCRIPTION OF WASTE: **VACUUMS WITH CARBON FILTER MATERIAL FOR HG**

WASTE ID: **182377**

WASTE CODE STATUS: **ACTIVE**

WASTE IS RADIOACTIVE: **NO**

WASTE IS TREATED OFF SITE: **NO**

GENERATOR'S DESCRIPTION OF WASTE: **SPENT CARBON FILTERS WITH SOLVENTS AND METALS**

Back to Report Summary

MAP ID# 11 **Distance from Property: 0.03 mi. (158 ft.) N**

FACILITY INFORMATION

REGISTRATION#: **87635** EPA ID: **TXR000062232**
TNRCC ID #: **118546**
NAME: **L 3 COMMUNICATION INFRARED PRODUCTS**
ADDRESS: **13532 N CENTRAL EXPY STE B**
DALLAS, TX 75243
CONTACT: **JAMES CARTY**
PHONE: **972-8405615**
BUSINESS DESCRIPTION: **MANUFACTURER OF INFRARED PRODUCTS AND ELECTRICAL COMPONENTS/SEMICONDUCTORS.**
INDUSTRIAL WASTE PERMIT #: **NOT REPORTED**
MUNICIPAL WASTE PERMIT #: **NOT REPORTED**
SIC CODE: **NOT REPORTED**
WASTE GENERATOR: **YES**
WASTE RECEIVER: **NO**
WASTE TRANSPORTER: **NO**
TRANSFER FACILITY: **NO**
MAQUILADORA (MEXICAN FACILITY): **NO**
STATUS: **ACTIVE**
AMOUNT OF WASTE GENERATED: **LARGE QUANTITY GENERATOR**
GENERATOR TYPE: **INDUSTRIAL**
THIS FACILITY IS A NOTIFIER
THIS FACILITY IS NOT A STEERS REPORTER - (STATE OF TEXAS ENVIRONMENTAL ELECTRONIC REPORTING SYSTEM)
THIS FACILITY IS REQUIRED TO SUBMIT AN ANNUAL WASTE REPORT
THIS FACILITY IS NOT INVOLVED IN RECYCLING ACTIVITIES
LAST UPDATE TO TRACS (TCEQ REGULATORY ACTIVITIES AND COMPLIANCE SYSTEM): **02/01/2012**

OWNER INFORMATION

NAME: **L 3 COMMUNICATION INFRARED PRODUCTS**
ADDRESS: **13532 N CENTRAL EXPY # MS37**
DALLAS, TX 75243
PHONE: **1-972-3444285**

ACTIVITIES

ACTIVITY TYPE: **UNKNOWN**
ACTIVITY DESCRIPTION: **NOT REPORTED**

WASTE

WASTE ID: **208291**
WASTE CODE STATUS: **ACTIVE**
WASTE IS RADIOACTIVE: **NO**
WASTE IS TREATED OFF SITE: **NO**
GENERATOR'S DESCRIPTION OF WASTE: **WASTE SOLVENTS FROM SEMICONDUCTOR OPERATIONS ACETONE, ISOPRAPANOL, MIXED HALOGEN**

WASTE ID: **208292**
WASTE CODE STATUS: **ACTIVE**
WASTE IS RADIOACTIVE: **NO**
WASTE IS TREATED OFF SITE: **NO**
GENERATOR'S DESCRIPTION OF WASTE: **WASTE SOLVENT FROM SURFACE COATING/PREPARATION. 1/25/05**

WASTE ID: **208293**
WASTE CODE STATUS: **INACTIVE**

WASTE IS RADIOACTIVE: **NO**
WASTE IS TREATED OFF SITE: **NO**
GENERATOR'S DESCRIPTION OF WASTE: **ABSORBENTS WITH SELENIUM. PROCESS CLEAN OUT OF EQUIPMENT/TOOLS. 1/25/05; DUE T**

WASTE ID: **208294**
WASTE CODE STATUS: **ACTIVE**
WASTE IS RADIOACTIVE: **NO**
WASTE IS TREATED OFF SITE: **NO**
GENERATOR'S DESCRIPTION OF WASTE: **SOLVENT AND METAL CONTAMINATED ABSORBENTS. WASTE FROM VARIOUS SEMICONDUCTOR PRO**

WASTE ID: **208295**
WASTE CODE STATUS: **ACTIVE**
WASTE IS RADIOACTIVE: **NO**
WASTE IS TREATED OFF SITE: **NO**
GENERATOR'S DESCRIPTION OF WASTE: **PLANT TRASH**

WASTE ID: **208296**
WASTE CODE STATUS: **ACTIVE**
WASTE IS RADIOACTIVE: **NO**
WASTE IS TREATED OFF SITE: **NO**
GENERATOR'S DESCRIPTION OF WASTE: **EMPTY CONTAINERS; FIBER OR PLASTIC. 1/25/05**

WASTE ID: **208297**
WASTE CODE STATUS: **ACTIVE**
WASTE IS RADIOACTIVE: **NO**
WASTE IS TREATED OFF SITE: **NO**
GENERATOR'S DESCRIPTION OF WASTE: **MIXED LAB PACKS. DISCRARDED OUT-OF-DATE PRODUCTS OR CHEMICALS. 1/25/05**

WASTE ID: **208298**
WASTE CODE STATUS: **INACTIVE**
WASTE IS RADIOACTIVE: **NO**
WASTE IS TREATED OFF SITE: **NO**
GENERATOR'S DESCRIPTION OF WASTE: **SPENT ACID WITH METALS. ETCHING. 1/25/05; DUE TO CHANGE(S) IN THE PRODUCT PROD**

WASTE ID: **210073**
WASTE CODE STATUS: **ACTIVE**
WASTE IS RADIOACTIVE: **NO**
WASTE IS TREATED OFF SITE: **NO**
GENERATOR'S DESCRIPTION OF WASTE: **LAB PACK FROM OLD CHEMICALS OR DEBRIS NON-HAZARDOUS**

WASTE ID: **210074**
WASTE CODE STATUS: **INACTIVE**
WASTE IS RADIOACTIVE: **NO**
WASTE IS TREATED OFF SITE: **NO**
GENERATOR'S DESCRIPTION OF WASTE: **CUTTING OIL IN WATER VARIOUS SOURCE; DUE TO CHANGE(S) IN THE PRODUCT PRODUCED, T**

WASTE ID: **210075**
WASTE CODE STATUS: **INACTIVE**

WASTE IS RADIOACTIVE: **NO**
WASTE IS TREATED OFF SITE: **NO**
GENERATOR'S DESCRIPTION OF WASTE: **NICKEL PLATING LIQUID WASTE NON-HAZARDOUS; DUE TO CHANGE(S) IN THE PRODUCTPRODUC**

WASTE ID: **210076**
WASTE CODE STATUS: **INACTIVE**
WASTE IS RADIOACTIVE: **NO**
WASTE IS TREATED OFF SITE: **NO**
GENERATOR'S DESCRIPTION OF WASTE: **NICKEL CONTAMINATED ABSORBANTS FROM OPTICS PROCESS; NON-HAZARDOUS; DUE TO CHANGE**

WASTE ID: **210362**
WASTE CODE STATUS: **INACTIVE**
WASTE IS RADIOACTIVE: **NO**
WASTE IS TREATED OFF SITE: **NO**
GENERATOR'S DESCRIPTION OF WASTE: **PETROLEUM CONTAMINATED SOIDS (WIPES, FILTERS, ETC) FROM PUMP MAINTENANCE ACTIVIT**

WASTE ID: **210812**
WASTE CODE STATUS: **INACTIVE**
WASTE IS RADIOACTIVE: **NO**
WASTE IS TREATED OFF SITE: **NO**
GENERATOR'S DESCRIPTION OF WASTE: **USED HYDRAULIC PUMP OIL; DUE TO CHANGE(S) IN THE PRODUCT PRODUCED, THIS WASTE IS**

WASTE ID: **212419**
WASTE CODE STATUS: **INACTIVE**
WASTE IS RADIOACTIVE: **NO**
WASTE IS TREATED OFF SITE: **NO**
GENERATOR'S DESCRIPTION OF WASTE: **NEUGENIC CLEANING SOLUTION USED IN REPAIR AND MAINTENANCE ACTIVITIES; DUE TO CHA**

WASTE ID: **212420**
WASTE CODE STATUS: **INACTIVE**
WASTE IS RADIOACTIVE: **NO**
WASTE IS TREATED OFF SITE: **NO**
GENERATOR'S DESCRIPTION OF WASTE: **DIMETHYLDICHLOROSILANE (DDMS) USED IN THE MANUFACTURING OF OPTICS; DUE TO CHANGE**

WASTE ID: **212421**
WASTE CODE STATUS: **INACTIVE**
WASTE IS RADIOACTIVE: **NO**
WASTE IS TREATED OFF SITE: **NO**
GENERATOR'S DESCRIPTION OF WASTE: **BARIUM STRONTIUM TITANIUM POWDER WASTE FROM MANUFACTURING PROCESS; DUE TO CHANGE**

WASTE ID: **212422**
WASTE CODE STATUS: **INACTIVE**
WASTE IS RADIOACTIVE: **NO**
WASTE IS TREATED OFF SITE: **NO**
GENERATOR'S DESCRIPTION OF WASTE: **ORGANIC GASES USED IN REFRIGERANT APPLICATIONS ON SITE; DUE TO CHANGE(S) IN THE**

WASTE ID: **216765**
WASTE CODE STATUS: **INACTIVE**
WASTE IS RADIOACTIVE: **NO**
WASTE IS TREATED OFF SITE: **NO**
GENERATOR'S DESCRIPTION OF WASTE: **SMALL AMOUNTS OF ACM MATERIAL DUE TO MAINTENANCE ABATEMENT ACTIVITIES; DUE TO CH**

WASTE ID: **243925**
WASTE CODE STATUS: **ACTIVE**
WASTE IS RADIOACTIVE: **NO**
WASTE IS TREATED OFF SITE: **NO**
GENERATOR'S DESCRIPTION OF WASTE: **USED ALKALINE BATTERIES FOR RECYCLE**

WASTE ID: **213145**
WASTE CODE STATUS: **INACTIVE**
WASTE IS RADIOACTIVE: **NO**
WASTE IS TREATED OFF SITE: **NO**
GENERATOR'S DESCRIPTION OF WASTE: **HAZARDOUS GASES; DUE TO CHANGE(S) IN THE PRODUCT PRODUCED, THIS WASTE IS NO LONG**

WASTE ID: **213073**
WASTE CODE STATUS: **INACTIVE**
WASTE IS RADIOACTIVE: **NO**
WASTE IS TREATED OFF SITE: **NO**
GENERATOR'S DESCRIPTION OF WASTE: **NONE RCRA GASES; DUE TO CHANGE(S) IN THE PRODUCT PRODUCED, THIS WASTE IS NO LONG**

Back to Report Summary

Industrial and Hazardous Waste Corrective Action Sites (IHWCA)

MAP ID# 11 **Distance from Property: 0.03 mi. (158 ft.) N**

PROGRAM ID: **30555**
RN NUMBER: **RN102505195**
NAME: **TEXAS INSTRUMENTS NORTH CAMPUS**
ADDRESS: **13500 N CENTRAL EXPY**
DALLAS, TX 75243
STATUS: **INACTIVE**
STATUS DATE: **4/9/2015**
LOCATION DESCRIPTION:
13500 NORTH CENTRAL EXPRESSWAY
DALLAS, TX 75243

Back to Report Summary

MAP ID# 11 **Distance from Property: 0.03 mi. (158 ft.) N**

FACILITY INFORMATION

LPST ID: **109589**
FACILITY ID: **0036305**
NAME: **TEXAS INSTRUMENTS**
ADDRESS: **13500 N CENTRAL EXPY**
DALLAS, TX 75246

LPST/s AT THIS FACILITY. ID/s ARE LISTED BELOW:
109589, 106530

LEAKING TANK DETAILS

LPST ID: **109589**
NAME: **TEXAS INSTRUMENTS**
FACILITY LOCATION: **13500 N CENTRAL EXPY**
PRIORITY CODE: **4.2 - NO GW IMPACT NO APPARENT THREATS OR IMPACTS TO RECEPTORS**
STATUS CODE: **6A - FINAL CONCURRENCE ISSUED**
REPORTED DATE: **6/5/1995**
ENTERED DATE: **6/28/1995**

PRP INFORMATION
NAME: **TEXAS INSTRUMENTS INC**
ADDRESS: **13500 N CENTRAL EXPY**
DALLAS TX 75246
CONTACT: **BRENDA HARRISON**
PHONE: **214/917-0628**

LPST ID: **106530**
NAME: **TEXAS INSTRUMENTS FUELING FACILITY**
FACILITY LOCATION: **13500 N CENTRAL EXPY**
PRIORITY CODE: **4.1 - GW IMPACTED NO APPARENT THREATS OR IMPACTS TO RECEPTORS**
STATUS CODE: **6P - FINAL PENDING WELL PLUG**
REPORTED DATE: **12/29/1993**
ENTERED DATE: **6/4/1993**

PRP INFORMATION
NAME: **TEXAS INSTRUMENTS**
ADDRESS: **13500 N CENTRAL EXPY**
DALLAS TX 75265
CONTACT: **HECTOR VARGAS**
PHONE: **214/995-7497**

UNDERGROUND STORAGE TANK

TANK ID: **1**
NUMBER OF COMPARTMENTS: **1**
INSTALLATION DATE: **01/01/1971**
REGISTRATION DATE: **05/08/1986**

TANK CAPACITY (GAL): **10000**
EMPTY TANK: **NOT EMPTY**
STATUS: **REMOVED FROM GROUND**
STATUS BEGIN DATE: **12/18/1992**
INTERNAL PROTECTION DATE: **NOT REPORTED**
REGULATORY STATUS: **FULLY REGULATED**
TANK DESIGN SINGLE WALL: **YES**
TANK DESIGN DOUBLE WALL: **NO**
PIPE DESIGN SINGLE WALL: **YES**
PIPE DESIGN DOUBLE WALL: **NO**

TANK DETAILS

MATERIAL:
STEEL
CORROSION PROTECTION:
NOT REPORTED
EXTERNAL CONTAINMENT:
NOT REPORTED
TANK COMPLIANCE FLAG
CORROSION PROTECTION COMPLIANCE FLAG: **NO**
CORROSION PROTECTION VARIANCE: **NO VARIANCE**

COMPARTMENT DETAILS

UST COMPARTMENT ID: **90115**
TANK ID: **1**
COMPARTMENT LETTER: **A**
SUBSTANCES: **DIESEL**
OTHER SUBSTANCES: **NOT REPORTED**
CAPACITY (GAL): **10000**
COMPARTMENT RELEASE DETECTION: **NOT REPORTED**
SPILL CONTAINMENT AND OVERFILL PREVENTION: **NOT REPORTED**

PIPING SYSTEMS

MATERIAL: **FRP**
CORROSION PROTECTION: **FRP TANK OR PIPING (NONCORRODIBLE)**
EXTERNAL CONTAINMENT: **NOT REPORTED**
CONNECTORS & VALVES:
NOT REPORTED
CORROSION PROTECTION: **FRP TANK OR PIPING (NONCORRODIBLE)**
PIPE COMPLIANCE FLAG
CORROSION PROTECTION COMPLIANCE FLAG: **YES**
CORROSION PROTECTION VARIANCE: **NO VARIANCE**

TANK ID: **2**
NUMBER OF COMPARTMENTS: **1**
INSTALLATION DATE: **01/01/1971**
REGISTRATION DATE: **05/08/1986**
TANK CAPACITY (GAL): **10000**
EMPTY TANK: **NOT EMPTY**
STATUS: **REMOVED FROM GROUND**
STATUS BEGIN DATE: **12/18/1992**
INTERNAL PROTECTION DATE: **NOT REPORTED**
REGULATORY STATUS: **FULLY REGULATED**
TANK DESIGN SINGLE WALL: **YES**
TANK DESIGN DOUBLE WALL: **NO**
PIPE DESIGN SINGLE WALL: **YES**
PIPE DESIGN DOUBLE WALL: **NO**

TANK DETAILS

MATERIAL:
STEEL
CORROSION PROTECTION:

NOT REPORTED

EXTERNAL CONTAINMENT:

NOT REPORTED

TANK COMPLIANCE FLAG

CORROSION PROTECTION COMPLIANCE FLAG: **NO**

CORROSION PROTECTION VARIANCE: **NO VARIANCE**

COMPARTMENT DETAILS

UST COMPARTMENT ID: **90118**

TANK ID: **2**

COMPARTMENT LETTER: **A**

SUBSTANCES: **GASOLINE**

OTHER SUBSTANCES: **NOT REPORTED**

CAPACITY (GAL): **10000**

COMPARTMENT RELEASE DETECTION: **NOT REPORTED**

SPILL CONTAINMENT AND OVERFILL PREVENTION: **NOT REPORTED**

PIPING SYSTEMS

MATERIAL: **FRP**

CORROSION PROTECTION: **FRP TANK OR PIPING (NONCORRODIBLE)**

EXTERNAL CONTAINMENT: **NOT REPORTED**

CONNECTORS & VALVES:

NOT REPORTED

CORROSION PROTECTION: **FRP TANK OR PIPING (NONCORRODIBLE)**

PIPE COMPLIANCE FLAG

CORROSION PROTECTION COMPLIANCE FLAG: **YES**

CORROSION PROTECTION VARIANCE: **NO VARIANCE**

TANK ID: **3**

NUMBER OF COMPARTMENTS: **1**

INSTALLATION DATE: **01/01/1974**

REGISTRATION DATE: **05/08/1986**

TANK CAPACITY (GAL): **10000**

EMPTY TANK: **EMPTY**

STATUS: **REMOVED FROM GROUND**

STATUS BEGIN DATE: **12/18/1992**

INTERNAL PROTECTION DATE: **NOT REPORTED**

REGULATORY STATUS: **FULLY REGULATED**

TANK DESIGN SINGLE WALL: **YES**

TANK DESIGN DOUBLE WALL: **NO**

PIPE DESIGN SINGLE WALL: **YES**

PIPE DESIGN DOUBLE WALL: **NO**

TANK DETAILS

MATERIAL:

FRP

CORROSION PROTECTION:

FRP TANK OR PIPING (NONCORRODIBLE)

EXTERNAL CONTAINMENT:

NOT REPORTED

TANK COMPLIANCE FLAG

CORROSION PROTECTION COMPLIANCE FLAG: **YES**

CORROSION PROTECTION VARIANCE: **NO VARIANCE**

COMPARTMENT DETAILS

UST COMPARTMENT ID: **90117**

TANK ID: **3**

COMPARTMENT LETTER: **A**

SUBSTANCES: **GASOLINE**
OTHER SUBSTANCES: **NOT REPORTED**
CAPACITY (GAL): **10000**
COMPARTMENT RELEASE DETECTION: **VAPOR MONITORING**
SPILL CONTAINMENT AND OVERFILL PREVENTION: **NOT REPORTED**

PIPING SYSTEMS

MATERIAL: **FRP**
CORROSION PROTECTION: **FRP TANK OR PIPING (NONCORRODIBLE)**
EXTERNAL CONTAINMENT: **NOT REPORTED**
CONNECTORS & VALVES:
NOT REPORTED
CORROSION PROTECTION: **FRP TANK OR PIPING (NONCORRODIBLE)**
PIPE COMPLIANCE FLAG
CORROSION PROTECTION COMPLIANCE FLAG: **YES**
CORROSION PROTECTION VARIANCE: **NO VARIANCE**

TANK ID: **4**
NUMBER OF COMPARTMENTS: **1**
INSTALLATION DATE: **01/01/1974**
REGISTRATION DATE: **05/08/1986**
TANK CAPACITY (GAL): **10000**
EMPTY TANK: **EMPTY**
STATUS: **REMOVED FROM GROUND**
STATUS BEGIN DATE: **12/18/1992**
INTERNAL PROTECTION DATE: **NOT REPORTED**
REGULATORY STATUS: **FULLY REGULATED**
TANK DESIGN SINGLE WALL: **YES**
TANK DESIGN DOUBLE WALL: **NO**
PIPE DESIGN SINGLE WALL: **YES**
PIPE DESIGN DOUBLE WALL: **NO**

TANK DETAILS

MATERIAL:
FRP
CORROSION PROTECTION:
FRP TANK OR PIPING (NONCORRODIBLE)
EXTERNAL CONTAINMENT:
NOT REPORTED
TANK COMPLIANCE FLAG
CORROSION PROTECTION COMPLIANCE FLAG: **YES**
CORROSION PROTECTION VARIANCE: **NO VARIANCE**

COMPARTMENT DETAILS

UST COMPARTMENT ID: **90119**
TANK ID: **4**
COMPARTMENT LETTER: **A**
SUBSTANCES: **GASOLINE**
OTHER SUBSTANCES: **NOT REPORTED**
CAPACITY (GAL): **10000**
COMPARTMENT RELEASE DETECTION: **VAPOR MONITORING**
SPILL CONTAINMENT AND OVERFILL PREVENTION: **NOT REPORTED**

PIPING SYSTEMS

MATERIAL: **FRP**
CORROSION PROTECTION: **FRP TANK OR PIPING (NONCORRODIBLE)**
EXTERNAL CONTAINMENT: **NOT REPORTED**
CONNECTORS & VALVES:

NOT REPORTED

CORROSION PROTECTION: **FRP TANK OR PIPING (NONCORRODIBLE)**

PIPE COMPLIANCE FLAG

CORROSION PROTECTION COMPLIANCE FLAG: **YES**

CORROSION PROTECTION VARIANCE: **NO VARIANCE**

TANK ID: **5**
NUMBER OF COMPARTMENTS: **1**
INSTALLATION DATE: **08/31/1987**
REGISTRATION DATE: **05/08/1986**
TANK CAPACITY (GAL): **5000**
EMPTY TANK: **NOT EMPTY**
STATUS: **PERM FILLED IN PLACE**
STATUS BEGIN DATE: **08/31/1987**
INTERNAL PROTECTION DATE: **NOT REPORTED**
REGULATORY STATUS: **FULLY REGULATED**
TANK DESIGN SINGLE WALL: **NO**
TANK DESIGN DOUBLE WALL: **NO**
PIPE DESIGN SINGLE WALL: **NO**
PIPE DESIGN DOUBLE WALL: **NO**

TANK DETAILS

MATERIAL:

STEEL

CORROSION PROTECTION:

NOT REPORTED

EXTERNAL CONTAINMENT:

NOT REPORTED

TANK COMPLIANCE FLAG

CORROSION PROTECTION COMPLIANCE FLAG: **NO**

CORROSION PROTECTION VARIANCE: **NO VARIANCE**

COMPARTMENT DETAILS

UST COMPARTMENT ID: **90120**

TANK ID: **5**

COMPARTMENT LETTER: **A**

SUBSTANCES: **EMPTY**

OTHER SUBSTANCES: **NOT REPORTED**

CAPACITY (GAL): **NOT REPORTED**

COMPARTMENT RELEASE DETECTION: **NOT REPORTED**

SPILL CONTAINMENT AND OVERFILL PREVENTION: **NOT REPORTED**

PIPING SYSTEMS

MATERIAL: **STEEL**

CORROSION PROTECTION: **NOT REPORTED**

EXTERNAL CONTAINMENT: **NOT REPORTED**

CONNECTORS & VALVES:

NOT REPORTED

CORROSION PROTECTION: **NOT REPORTED**

PIPE COMPLIANCE FLAG

CORROSION PROTECTION COMPLIANCE FLAG: **NO**

CORROSION PROTECTION VARIANCE: **NO VARIANCE**

TANK ID: **6**
NUMBER OF COMPARTMENTS: **1**
INSTALLATION DATE: **08/31/1987**
REGISTRATION DATE: **05/08/1986**
TANK CAPACITY (GAL): **5000**
EMPTY TANK: **NOT EMPTY**
STATUS: **PERM FILLED IN PLACE**
STATUS BEGIN DATE: **08/31/1987**
INTERNAL PROTECTION DATE: **NOT REPORTED**
REGULATORY STATUS: **FULLY REGULATED**

TANK DESIGN SINGLE WALL: **NO**
TANK DESIGN DOUBLE WALL: **NO**
PIPE DESIGN SINGLE WALL: **NO**
PIPE DESIGN DOUBLE WALL: **NO**

TANK DETAILS

MATERIAL:
STEEL
CORROSION PROTECTION:
NOT REPORTED
EXTERNAL CONTAINMENT:
NOT REPORTED
TANK COMPLIANCE FLAG
CORROSION PROTECTION COMPLIANCE FLAG: **NO**
CORROSION PROTECTION VARIANCE: **NO VARIANCE**

COMPARTMENT DETAILS

UST COMPARTMENT ID: **90116**
TANK ID: **6**
COMPARTMENT LETTER: **A**
SUBSTANCES: **EMPTY**
OTHER SUBSTANCES: **NOT REPORTED**
CAPACITY (GAL): **NOT REPORTED**
COMPARTMENT RELEASE DETECTION: **NOT REPORTED**
SPILL CONTAINMENT AND OVERFILL PREVENTION: **NOT REPORTED**

PIPING SYSTEMS

MATERIAL: **STEEL**
CORROSION PROTECTION: **NOT REPORTED**
EXTERNAL CONTAINMENT: **NOT REPORTED**
CONNECTORS & VALVES:
NOT REPORTED
CORROSION PROTECTION: **NOT REPORTED**
PIPE COMPLIANCE FLAG
CORROSION PROTECTION COMPLIANCE FLAG: **NO**
CORROSION PROTECTION VARIANCE: **NO VARIANCE**

ABOVEGROUND STORAGE TANK INFORMATION

NO ABOVEGROUND STORAGE TANK DATA REPORTED FOR THIS FACILITY

Back to Report Summary

MAP ID# 11 **Distance from Property: 0.03 mi. (158 ft.) N**

FACILITY INFORMATION

ID#: **36305**
NAME: **TEXAS INSTRUMENTS FUELING FACILITY**
ADDRESS: **13500 N CENTRAL EXPY**
DALLAS, TX 75243-1108
COUNTY: **DALLAS**
REGION: **4**
TYPE: **INDUST/MFG/CHEM PLANT**
BEGIN DATE: **12/18/1986**
STATUS: **INACTIVE**
EXEMPT STATUS: **NO**
RECORDS OFF-SITE: **NO**
NUMBER OF ACTIVE UNDERGROUND TANKS: **0**
NUMBER OF ACTIVE ABOVEGROUND TANKS: **0**

APPLICATION INFORMATION:

RECEIVED DATE ON EARLIEST REGISTRATION FORM: **05/08/1986**
SIGNATURE DATE ON EARLIEST REGISTRATION FORM: **04/16/1986**
SIGNATURE NAME & TITLE: **LEON WHETZEL, MGR.**
ENFORCEMENT ACTION DATE: **NOT REPORTED**

CONTACT INFORMATION

NAME: **HECTOR VARGAS**
TITLE: **ENV MANAGER**
ORGANIZATION: **TEXAS INSTRUMENTS FUELING FACILITY**
MAIL ADDRESS: **MAILING ADDRESS NOT REPORTED**
CITY NOT REPORTED
PHONE: **(214) 9957497 0**

OWNER

OWNER NUMBER: **CN600261416**
NAME: **TEXAS INSTRUMENTS INCORPORATED**
CONTACT ADDRESS: **1400 S SHERMAN ST**
RICHARDSON TX 75081
TYPE: **CORPORATION/COMPANY**
BEGIN DATE: **12/18/1986**
CONTACT ROLE: **OWNCON**
CONTACT NAME: **NOT REPORTED**
CONTACT TITLE: **NOT REPORTED**
ORGANIZATION: **TEXAS INSTRUMENTS INCORPORATED**
PHONE: **(806) 7412124 0**
FAX: **NOT REPORTED**
EMAIL: **NOT REPORTED**

OPERATOR

OPERATOR NUMBER: **CN600261416**
NAME: **TEXAS INSTRUMENTS INCORPORATED**
CONTACT ADDRESS: **PO BOX 655474**
DALLAS TX 75265
TYPE: **CORPORATION/COMPANY**
BEGIN DATE: **12/18/1986**
CONTACT ROLE: **OPRCON**
CONTACT NAME: **NOT REPORTED**
CONTACT TITLE: **NOT REPORTED**

ORGANIZATION: **TEXAS INSTRUMENTS INCORPORATED**
PHONE: **(915) 6913312 0**
FAX: **NOT REPORTED**
EMAIL: **NOT REPORTED**

SELF-CERTIFICATION

-**NO SELF-CERTIFICATION INFORMATION REPORTED-**

CONSTRUCTION NOTIFICATION

NO CONSTRUCTION NOTIFICATION DATA REPORTED FOR THIS FACILITY

UNDERGROUND STORAGE TANK

TANK ID: **1**
NUMBER OF COMPARTMENTS: **1**
INSTALLATION DATE: **01/01/1971**
REGISTRATION DATE: **05/08/1986**
TANK CAPACITY (GAL): **10000**
EMPTY TANK: **NOT EMPTY**
STATUS: **REMOVED FROM GROUND**
STATUS BEGIN DATE: **12/18/1992**
INTERNAL PROTECTION DATE: **NOT REPORTED**
REGULATORY STATUS: **FULLY REGULATED**
TANK DESIGN SINGLE WALL: **YES**
TANK DESIGN DOUBLE WALL: **NO**
PIPE DESIGN SINGLE WALL: **YES**
PIPE DESIGN DOUBLE WALL: **NO**

TANK DETAILS

MATERIAL:
STEEL
CORROSION PROTECTION:
NOT REPORTED
EXTERNAL CONTAINMENT:
NOT REPORTED
TANK COMPLIANCE FLAG
CORROSION PROTECTION COMPLIANCE FLAG: **NO**
CORROSION PROTECTION VARIANCE: **NO VARIANCE**

COMPARTMENT DETAILS

UST COMPARTMENT ID: **90115**
TANK ID: **1**
COMPARTMENT LETTER: **A**
SUBSTANCES: **DIESEL**
OTHER SUBSTANCES: **NOT REPORTED**
CAPACITY (GAL): **10000**
COMPARTMENT RELEASE DETECTION: **NOT REPORTED**
SPILL CONTAINMENT AND OVERFILL PREVENTION: **NOT REPORTED**

PIPING SYSTEMS

MATERIAL: **FRP**
CORROSION PROTECTION: **FRP TANK OR PIPING (NONCORRODIBLE)**
EXTERNAL CONTAINMENT: **NOT REPORTED**
CONNECTORS & VALVES:
NOT REPORTED
PIPEING RELEASE DETECTION:
AUTO. LINE LEAK DETECTOR (3.0 GPH FOR PRESSURE PIPING)
PIPE COMPLIANCE FLAG
CORROSION PROTECTION COMPLIANCE FLAG: **YES**
CORROSION PROTECTION VARIANCE: **NO VARIANCE**

TANK ID: **2**
NUMBER OF COMPARTMENTS: **1**
INSTALLATION DATE: **01/01/1971**
REGISTRATION DATE: **05/08/1986**
TANK CAPACITY (GAL): **10000**
EMPTY TANK: **NOT EMPTY**
STATUS: **REMOVED FROM GROUND**
STATUS BEGIN DATE: **12/18/1992**
INTERNAL PROTECTION DATE: **NOT REPORTED**
REGULATORY STATUS: **FULLY REGULATED**
TANK DESIGN SINGLE WALL: **YES**
TANK DESIGN DOUBLE WALL: **NO**
PIPE DESIGN SINGLE WALL: **YES**
PIPE DESIGN DOUBLE WALL: **NO**

TANK DETAILS

MATERIAL:
STEEL
CORROSION PROTECTION:
NOT REPORTED
EXTERNAL CONTAINMENT:
NOT REPORTED
TANK COMPLIANCE FLAG
CORROSION PROTECTION COMPLIANCE FLAG: **NO**
CORROSION PROTECTION VARIANCE: **NO VARIANCE**

COMPARTMENT DETAILS

UST COMPARTMENT ID: **90118**
TANK ID: **2**
COMPARTMENT LETTER: **A**
SUBSTANCES: **GASOLINE**
OTHER SUBSTANCES: **NOT REPORTED**
CAPACITY (GAL): **10000**
COMPARTMENT RELEASE DETECTION: **NOT REPORTED**
SPILL CONTAINMENT AND OVERFILL PREVENTION: **NOT REPORTED**

PIPING SYSTEMS

MATERIAL: **FRP**
CORROSION PROTECTION: **FRP TANK OR PIPING (NONCORRODIBLE)**
EXTERNAL CONTAINMENT: **NOT REPORTED**
CONNECTORS & VALVES:
NOT REPORTED
PIPEING RELEASE DETECTION:
AUTO. LINE LEAK DETECTOR (3.0 GPH FOR PRESSURE PIPING)
PIPE COMPLIANCE FLAG
CORROSION PROTECTION COMPLIANCE FLAG: **YES**
CORROSION PROTECTION VARIANCE: **NO VARIANCE**

TANK ID: **3**
NUMBER OF COMPARTMENTS: **1**
INSTALLATION DATE: **01/01/1974**
REGISTRATION DATE: **05/08/1986**
TANK CAPACITY (GAL): **10000**
EMPTY TANK: **EMPTY**
STATUS: **REMOVED FROM GROUND**
STATUS BEGIN DATE: **12/18/1992**
INTERNAL PROTECTION DATE: **NOT REPORTED**
REGULATORY STATUS: **FULLY REGULATED**
TANK DESIGN SINGLE WALL: **YES**
TANK DESIGN DOUBLE WALL: **NO**
PIPE DESIGN SINGLE WALL: **YES**
PIPE DESIGN DOUBLE WALL: **NO**

TANK DETAILS

MATERIAL:
FRP
CORROSION PROTECTION:
FRP TANK OR PIPING (NONCORRODIBLE)
EXTERNAL CONTAINMENT:
NOT REPORTED
TANK COMPLIANCE FLAG
CORROSION PROTECTION COMPLIANCE FLAG: **YES**
CORROSION PROTECTION VARIANCE: **NO VARIANCE**

COMPARTMENT DETAILS

UST COMPARTMENT ID: **90117**
TANK ID: **3**
COMPARTMENT LETTER: **A**
SUBSTANCES: **GASOLINE**
OTHER SUBSTANCES: **NOT REPORTED**
CAPACITY (GAL): **10000**
COMPARTMENT RELEASE DETECTION: **VAPOR MONITORING**
SPILL CONTAINMENT AND OVERFILL PREVENTION: **NOT REPORTED**

PIPING SYSTEMS

MATERIAL: **FRP**
CORROSION PROTECTION: **FRP TANK OR PIPING (NONCORRODIBLE)**
EXTERNAL CONTAINMENT: **NOT REPORTED**
CONNECTORS & VALVES:
NOT REPORTED
PIPEING RELEASE DETECTION:
AUTO. LINE LEAK DETECTOR (3.0 GPH FOR PRESSURE PIPING)
PIPE COMPLIANCE FLAG
CORROSION PROTECTION COMPLIANCE FLAG: **YES**
CORROSION PROTECTION VARIANCE: **NO VARIANCE**

TANK ID: **4**
NUMBER OF COMPARTMENTS: **1**
INSTALLATION DATE: **01/01/1974**
REGISTRATION DATE: **05/08/1986**
TANK CAPACITY (GAL): **10000**
EMPTY TANK: **EMPTY**
STATUS: **REMOVED FROM GROUND**
STATUS BEGIN DATE: **12/18/1992**
INTERNAL PROTECTION DATE: **NOT REPORTED**
REGULATORY STATUS: **FULLY REGULATED**
TANK DESIGN SINGLE WALL: **YES**
TANK DESIGN DOUBLE WALL: **NO**
PIPE DESIGN SINGLE WALL: **YES**
PIPE DESIGN DOUBLE WALL: **NO**

TANK DETAILS

MATERIAL:
FRP
CORROSION PROTECTION:
FRP TANK OR PIPING (NONCORRODIBLE)
EXTERNAL CONTAINMENT:
NOT REPORTED
TANK COMPLIANCE FLAG
CORROSION PROTECTION COMPLIANCE FLAG: **YES**
CORROSION PROTECTION VARIANCE: **NO VARIANCE**

COMPARTMENT DETAILS

UST COMPARTMENT ID: **90119**
TANK ID: **4**
COMPARTMENT LETTER: **A**
SUBSTANCES: **GASOLINE**
OTHER SUBSTANCES: **NOT REPORTED**
CAPACITY (GAL): **10000**
COMPARTMENT RELEASE DETECTION: **VAPOR MONITORING**
SPILL CONTAINMENT AND OVERFILL PREVENTION: **NOT REPORTED**

PIPING SYSTEMS

MATERIAL: **FRP**
CORROSION PROTECTION: **FRP TANK OR PIPING (NONCORRODIBLE)**
EXTERNAL CONTAINMENT: **NOT REPORTED**
CONNECTORS & VALVES:
NOT REPORTED
PIPEING RELEASE DETECTION:
AUTO. LINE LEAK DETECTOR (3.0 GPH FOR PRESSURE PIPING)
PIPE COMPLIANCE FLAG
CORROSION PROTECTION COMPLIANCE FLAG: **YES**
CORROSION PROTECTION VARIANCE: **NO VARIANCE**

TANK ID: **5**
NUMBER OF COMPARTMENTS: **1**
INSTALLATION DATE: **08/31/1987**
REGISTRATION DATE: **05/08/1986**
TANK CAPACITY (GAL): **5000**
EMPTY TANK: **NOT EMPTY**
STATUS: **PERM FILLED IN PLACE**
STATUS BEGIN DATE: **08/31/1987**
INTERNAL PROTECTION DATE: **NOT REPORTED**
REGULATORY STATUS: **FULLY REGULATED**
TANK DESIGN SINGLE WALL: **NO**
TANK DESIGN DOUBLE WALL: **NO**
PIPE DESIGN SINGLE WALL: **NO**
PIPE DESIGN DOUBLE WALL: **NO**

TANK DETAILS

MATERIAL:
STEEL
CORROSION PROTECTION:
NOT REPORTED
EXTERNAL CONTAINMENT:
NOT REPORTED
TANK COMPLIANCE FLAG
CORROSION PROTECTION COMPLIANCE FLAG: **NO**
CORROSION PROTECTION VARIANCE: **NO VARIANCE**

COMPARTMENT DETAILS

UST COMPARTMENT ID: **90120**
TANK ID: **5**
COMPARTMENT LETTER: **A**
SUBSTANCES: **EMPTY**
OTHER SUBSTANCES: **NOT REPORTED**
CAPACITY (GAL): **NOT REPORTED**
COMPARTMENT RELEASE DETECTION: **NOT REPORTED**
SPILL CONTAINMENT AND OVERFILL PREVENTION: **NOT REPORTED**

PIPING SYSTEMS

MATERIAL: **STEEL**

CORROSION PROTECTION: **NOT REPORTED**

EXTERNAL CONTAINMENT: **NOT REPORTED**

CONNECTORS & VALVES:

NOT REPORTED

PIPEING RELEASE DETECTION:

NOT REPORTED

PIPE COMPLIANCE FLAG

CORROSION PROTECTION COMPLIANCE FLAG: **NO**

CORROSION PROTECTION VARIANCE: **NO VARIANCE**

TANK ID: **6**

NUMBER OF COMPARTMENTS: **1**

INSTALLATION DATE: **08/31/1987**

REGISTRATION DATE: **05/08/1986**

TANK CAPACITY (GAL): **5000**

EMPTY TANK: **NOT EMPTY**

STATUS: **PERM FILLED IN PLACE**

STATUS BEGIN DATE: **08/31/1987**

INTERNAL PROTECTION DATE: **NOT REPORTED**

REGULATORY STATUS: **FULLY REGULATED**

TANK DESIGN SINGLE WALL: **NO**

TANK DESIGN DOUBLE WALL: **NO**

PIPE DESIGN SINGLE WALL: **NO**

PIPE DESIGN DOUBLE WALL: **NO**

TANK DETAILS

MATERIAL:

STEEL

CORROSION PROTECTION:

NOT REPORTED

EXTERNAL CONTAINMENT:

NOT REPORTED

TANK COMPLIANCE FLAG

CORROSION PROTECTION COMPLIANCE FLAG: **NO**

CORROSION PROTECTION VARIANCE: **NO VARIANCE**

COMPARTMENT DETAILS

UST COMPARTMENT ID: **90116**

TANK ID: **6**

COMPARTMENT LETTER: **A**

SUBSTANCES: **EMPTY**

OTHER SUBSTANCES: **NOT REPORTED**

CAPACITY (GAL): **NOT REPORTED**

COMPARTMENT RELEASE DETECTION: **NOT REPORTED**

SPILL CONTAINMENT AND OVERFILL PREVENTION: **NOT REPORTED**

PIPING SYSTEMS

MATERIAL: **STEEL**

CORROSION PROTECTION: **NOT REPORTED**

EXTERNAL CONTAINMENT: **NOT REPORTED**

CONNECTORS & VALVES:

NOT REPORTED

PIPEING RELEASE DETECTION:

NOT REPORTED

PIPE COMPLIANCE FLAG

CORROSION PROTECTION COMPLIANCE FLAG: **NO**
CORROSION PROTECTION VARIANCE: **NO VARIANCE**

ABOVEGROUND STORAGE TANK INFORMATION

NO ABOVEGROUND STORAGE TANK DATA REPORTED FOR THIS FACILITY

Back to Report Summary

MAP ID# 11 **Distance from Property: 0.03 mi. (158 ft.) N**

FACILITY INFORMATION

ID#: **69420**
NAME: **TEXAS INSTRUMENTS**
ADDRESS: **13011 TI BLVD**
DALLAS, TX 75243
COUNTY: **DALLAS**
REGION: **4**
TYPE: **INDUST/MFG/CHEM PLANT**
BEGIN DATE: **08/31/1987**
STATUS: **ACTIVE**
EXEMPT STATUS: **NO**
RECORDS OFF-SITE: **NO**
NUMBER OF ACTIVE UNDERGROUND TANKS: **0**
NUMBER OF ACTIVE ABOVEGROUND TANKS: **1**

CONTACT INFORMATION

NAME: **DAVID VASQUEZ**
TITLE: **NOT REPORTED**
ORGANIZATION: **TEXAS INSTRUMENTS**
MAIL ADDRESS: **MAILING ADDRESS NOT REPORTED**
CITY NOT REPORTED
PHONE: **(972) 9953114 0**

APPLICATION INFORMATION:

RECEIVED DATE ON EARLIEST REGISTRATION FORM: **03/19/1997**
SIGNATURE DATE ON EARLIEST REGISTRATION FORM: **03/13/1997**
SIGNATURE NAME & TITLE: **ROB ADAIR, VP CORP STAFF**
ENFORCEMENT ACTION DATE: **NOT REPORTED**

OWNER

OWNER NUMBER: **CN600261416**
NAME: **TEXAS INSTRUMENTS INCORPORATED**
CONTACT ADDRESS: **OWNER ADDRESS NOT REPORTED**
CITY NOT REPORTED
TYPE: **CORPORATION/COMPANY**
BEGIN DATE: **08/31/1987**
CONTACT ROLE: **NOT REPORTED**
CONTACT NAME: **NOT REPORTED**
CONTACT TITLE: **NOT REPORTED**
ORGANIZATION: **NOT REPORTED**
PHONE: **NOT REPORTED**
FAX: **NOT REPORTED**
EMAIL: **NOT REPORTED**

OPERATOR

NO OPERATOR INFORMATION REPORTED

SELF-CERTIFICATION

-NO SELF-CERTIFICATION INFORMATION REPORTED-

CONSTRUCTION NOTIFICATION

NO CONSTRUCTION NOTIFICATION DATA REPORTED FOR THIS FACILITY

UNDERGROUND STORAGE TANK

NO UNDERGROUND STORAGE TANK DATA REPORTED FOR THIS FACILITY

ABOVEGROUND STORAGE TANK INFORMATION

Petroleum Storage Tanks (PST)

AST ID #: **182935** MULTIPLE COMPARTMENT FLAG: **NO**
TANK ID: **1** REGISTRATION DATE: **03/19/1997**
INSTALLATION DATE: **02/19/1997** STATUS BEGIN DATE: **02/19/1997**
TANK CAPACITY (GAL): **10000** REGULATORY STATUS: **FULLY REGULATED**
STATUS: **IN USE** SUBSTANCES: **DIESEL**

MATERIAL OF CONSTRUCTION

STEEL: **YES** CORRUGATED METAL: **NO**
FIBERGLASS: **NO** CONCRETE: **NO**
ALUMINIUM: **NO**

CONTAINMENT

EARTHEN DIKE: **NO** CONCRETE: **YES**
CONTAINMENT LINER: **NO** NONE: **NO**
STAGE I VAPOR RECOVERY: **NOT REPORTED**
STAGE I INSTALLATION DATE: **NOT REPORTED**

Back to Report Summary

Voluntary Cleanup Program Sites (VCP)

MAP ID# 11 **Distance from Property: 0.03 mi. (158 ft.) N**

SITE INFORMATION

ID#: **0374**

NAME: **TEXAS INSTRUMENTS - CENTRAL EXPRESSWAY**

ADDRESS: **13532 NORTH CENTRAL EXPRESSWAY**
DALLAS TX

ACRES: **96**

FACILITY TYPE: **SEMICONDUCTOR MANUFACTURING PLANT**

APPLICATION DATE: **10/10/96**

DATE OF AGREEMENT: **11/25/96**

CERTIFICATE OF COMPLETION DATE: **NOT REPORTED**

TYPE OF CERTIFICATE ISSUED: **NOT REPORTED**

TYPE LEAD: **OWNER**

PHASE: **INVESTIGATION**

MEDIA AFFECTED: **SOILS/GROUNDWATER**

TNRCC SOLID WASTE REGISTRATION #: **30555**

REMEDY: **PUMP/TREAT AND/NATURAL ATTENUATION**

INSTITUTIONAL CONTROL: **NOT REPORTED**

LPST #: **106530**

EPA CERCLIS #: **007321904**

EPA RCRIS #: **NOT REPORTED**

CONTAMINANT/S: **CHLORINATED SOLVENTS, VOC'S**

APPLICANT INFORMATION

ORGANIZATION: **TEXAS INSTRUMENTS INCORPORATED**
PATRICK, WEBB, ENVIRONMENTAL SPECIAL
P.O. BOX 655012, MS 480
DALLAS, TX, 75262

PHONE: **214-997-5218**

FAX: **214-995-3582**

CONSULTANT/ATTORNEY INFORMATION

ORGANIZATION: **PARSONS ENGINEERING SCIENCE, INC.**
JOE, BAUER, PROJECT MANAGER
9906 GULF FREEWAY, SUITE 100
HOUSTON, TX, 77034

PHONE: **713-943-5409**

FAX: **713-943-5427**

Back to Report Summary

Resource Conservation & Recovery Act - Generator Facilities (RCRAGR06)

MAP ID# 11 **Distance from Property: 0.03 mi. (158 ft.) N**

FACILITY INFORMATION

EPA ID#: **TXD007321904**

NAME: **TEXAS INSTRUMENTS DALLAS N CENTRAL EXPRESSWAY SITE**

ADDRESS: **13500 N CENTRAL EXPY**
DALLAS, TX 75243-1108

OWNER TYPE: **PRIVATE**

OWNER NAME: **TEXAS INSTRUMENTS INCORPORATED**

OPERATOR TYPE: **PRIVATE**

OPERATOR NAME: **TEXAS INSTRUMENTS INCORPORATED**

CONTACT NAME: **LAURIE LEHMBERG**

CONTACT ADDRESS: **PO BOX 650311**
DALLAS TX 752650311

CONTACT PHONE: **9729273961**

NON-NOTIFIER: **NOT A NON-NOTIFIER**

DATE RECEIVED BY AGENCY: **12/01/2015**

CERTIFICATION

CERTIFICATION NAME:	CERTIFICATION TITLE:	CERTIFICATION SIGNED DATE:
LAURIE LEHMBERG	ESH MANAGER	12/01/2015
LAURIE LEHMBERG	ESH MANAGER	02/28/2015
LAURIE LEHMBERG	ESH MANAGER	02/28/2015
LAURIE LEHMBERG	ESH MANAGER	08/12/2014
LAURIE LEHMBERG	AUTHORIZED COMPANY AGENT	03/01/2014
LAURIE LEHMBERG	ESH MANAGER	05/10/2013
LAURIE LEHMBERG	ESH MANAGER	02/14/2013
ALEX AGUILAR	ENV MGR	08/07/2012
ALEX AGUILAR	AUTHORIZED COMPANY AGENT	03/01/2012
ALEX AGUILAR	ENV MGR	11/15/2011
JOHN WILLIS	UNKNOWN	04/16/2010
JOHN WILLIS	AUTHORIZED COMPANY AGENT	03/01/2010
JOHN WILLIS	ENVIRONMENTAL S	06/23/2009
JOHN WILLIS	ENVIRONMENTAL S	03/18/2009
JOHN WILLIS	ENVIRONMENTAL S	02/09/2009
JOHN WILLIS	ENVIRONMENTAL S	07/22/2008
JOHN WILLIS	ENVIRONMENTAL S	03/18/2008
JOHN WILLIS	AUTHORIZEDAGENT	03/01/2008
JOHN WILLIS	ENVIRONMENTAL S	10/16/2007
JOHN WILLIS	UNKNOWN	07/25/2006
JOHN WILLIS	UNKNOWN	03/29/2006
JOHN WILLIS	UNKNOWN	03/20/2006
JOHN WILLIS	AUTHORIZEDAGENT	03/01/2006
JOHN WILLIS	UNKNOWN	02/01/2006
JOHN WILLIS	UNKNOWN	01/31/2006
JOHN WILLIS	UNKNOWN	11/29/2005
JOHN WILLIS	UNKNOWN	10/12/2005
JOHN WILLIS	UNKNOWN	04/13/2005
JOHN WILLIS	AUTHORIZEDAGENT	03/01/2004

JOHN WILLIS	**AUTHORIZED COMP**	**01/25/2000**
JOHN WILLIS	**AUTHORIZED AGNT**	**01/25/1998**
KURT M WEIGEL	**ENVIRO.PROG.MGR**	**01/24/1994**
KURT M WEIGEL	**ENV PROGRAMS**	**01/24/1992**

INDUSTRY CLASSIFICATION (NAICS)

334412 - BARE PRINTED CIRCUIT BOARD MANUFACTURING

334413 - SEMICONDUCTOR AND RELATED DEVICE MANUFACTURING

334419 - OTHER ELECTRONIC COMPONENT MANUFACTURING

334511 - SEARCH, DETECTION, NAVIGATION, GUIDANCE, AERONAUTICAL, AND NAUTICAL SYSTEM AND INSTRUMENT MANUFACTURING

336415 - GUIDED MISSILE AND SPACE VEHICLE PROPULSION UNIT AND PROPULSION UNIT PARTS MANUFACTURING

SITE HISTORY (INCLUDES GENERATORS AND NON-GENERATORS)

DATE RECEIVED BY AGENCY: **12/01/2015**
NAME: **TEXAS INSTRUMENTS DALLAS N CENTRAL EXPRESSWAY SITE**
GENERATOR CLASSIFICATION: **CONDITIONALLY EXEMPT SMALL QUANTITY GENERATOR**

DATE RECEIVED BY AGENCY: **02/28/2015**
NAME: **TEXAS INSTRUMENTS DALLAS N CENTRAL EXPRESSWAY SITE**
GENERATOR CLASSIFICATION: **CONDITIONALLY EXEMPT SMALL QUANTITY GENERATOR**

DATE RECEIVED BY AGENCY: **08/12/2014**
NAME: **TEXAS INSTRUMENTS DALLAS N CENTRAL EXPRESSWAY SITE**
GENERATOR CLASSIFICATION: **CONDITIONALLY EXEMPT SMALL QUANTITY GENERATOR**

DATE RECEIVED BY AGENCY: **03/01/2014**
NAME: **TEXAS INSTRUMENTS DALLAS N CENTRAL EXPRESSWAY SITE**
GENERATOR CLASSIFICATION: **CONDITIONALLY EXEMPT SMALL QUANTITY GENERATOR**

DATE RECEIVED BY AGENCY: **05/10/2013**
NAME: **TEXAS INSTRUMENTS DALLAS N CENTRAL EXPRESSWAY SITE**
GENERATOR CLASSIFICATION: **CONDITIONALLY EXEMPT SMALL QUANTITY GENERATOR**

DATE RECEIVED BY AGENCY: **02/14/2013**
NAME: **TEXAS INSTRUMENTS DALLAS N CENTRAL EXPRESSWAY SITE**
GENERATOR CLASSIFICATION: **CONDITIONALLY EXEMPT SMALL QUANTITY GENERATOR**

DATE RECEIVED BY AGENCY: **08/07/2012**
NAME: **TEXAS INSTRUMENTS INC - DALLAS N CENTRAL EXPRESSWAY SITE**
GENERATOR CLASSIFICATION: **CONDITIONALLY EXEMPT SMALL QUANTITY GENERATOR**

DATE RECEIVED BY AGENCY: **03/01/2012**
NAME: **TEXAS INSTRUMENTS DALLAS N CENTRAL EXPRESSWAY SITE**
GENERATOR CLASSIFICATION: **CONDITIONALLY EXEMPT SMALL QUANTITY GENERATOR**

DATE RECEIVED BY AGENCY: **11/15/2011**
NAME: **TEXAS INSTRUMENTS INCORPORATED**
GENERATOR CLASSIFICATION: **CONDITIONALLY EXEMPT SMALL QUANTITY GENERATOR**

DATE RECEIVED BY AGENCY: **04/16/2010**
NAME: **TEXAS INSTRUMENTS INCORPORATED**
GENERATOR CLASSIFICATION: **CONDITIONALLY EXEMPT SMALL QUANTITY GENERATOR**

DATE RECEIVED BY AGENCY: **03/01/2010**
NAME: **TEXAS INSTRUMENTS INCORPORATED**

GENERATOR CLASSIFICATION: **CONDITIONALLY EXEMPT SMALL QUANTITY GENERATOR**

DATE RECEIVED BY AGENCY: **06/23/2009**

NAME: **TEXAS INSTRUMENTS INCORPORATED**

GENERATOR CLASSIFICATION: **CONDITIONALLY EXEMPT SMALL QUANTITY GENERATOR**

DATE RECEIVED BY AGENCY: **03/18/2009**

NAME: **TEXAS INSTRUMENTS INCORPORATED**

GENERATOR CLASSIFICATION: **CONDITIONALLY EXEMPT SMALL QUANTITY GENERATOR**

DATE RECEIVED BY AGENCY: **02/09/2009**

NAME: **TEXAS INSTRUMENTS INCORPORATED**

GENERATOR CLASSIFICATION: **CONDITIONALLY EXEMPT SMALL QUANTITY GENERATOR**

DATE RECEIVED BY AGENCY: **07/22/2008**

NAME: **TEXAS INSTRUMENTS INCORPORATED**

GENERATOR CLASSIFICATION: **CONDITIONALLY EXEMPT SMALL QUANTITY GENERATOR**

DATE RECEIVED BY AGENCY: **03/18/2008**

NAME: **TEXAS INSTRUMENTS INCORPORATED**

GENERATOR CLASSIFICATION: **CONDITIONALLY EXEMPT SMALL QUANTITY GENERATOR**

DATE RECEIVED BY AGENCY: **03/01/2008**

NAME: **TEXAS INSTRUMENTS INCORPORATED**

GENERATOR CLASSIFICATION: **CONDITIONALLY EXEMPT SMALL QUANTITY GENERATOR**

DATE RECEIVED BY AGENCY: **10/16/2007**

NAME: **TEXAS INSTRUMENTS INCORPORATED**

GENERATOR CLASSIFICATION: **CONDITIONALLY EXEMPT SMALL QUANTITY GENERATOR**

DATE RECEIVED BY AGENCY: **07/25/2006**

NAME: **TEXAS INSTRUMENTS INCORPORATED**

GENERATOR CLASSIFICATION: **CONDITIONALLY EXEMPT SMALL QUANTITY GENERATOR**

DATE RECEIVED BY AGENCY: **03/29/2006**

NAME: **TEXAS INSTRUMENTS INCORPORATED**

GENERATOR CLASSIFICATION: **CONDITIONALLY EXEMPT SMALL QUANTITY GENERATOR**

DATE RECEIVED BY AGENCY: **03/20/2006**

NAME: **TEXAS INSTRUMENTS INCORPORATED**

GENERATOR CLASSIFICATION: **CONDITIONALLY EXEMPT SMALL QUANTITY GENERATOR**

DATE RECEIVED BY AGENCY: **03/01/2006**

NAME: **TEXAS INSTRUMENTS INCORPORATED**

GENERATOR CLASSIFICATION: **CONDITIONALLY EXEMPT SMALL QUANTITY GENERATOR**

DATE RECEIVED BY AGENCY: **02/01/2006**

NAME: **TEXAS INSTRUMENTS INCORPORATED**

GENERATOR CLASSIFICATION: **CONDITIONALLY EXEMPT SMALL QUANTITY GENERATOR**

DATE RECEIVED BY AGENCY: **01/31/2006**

NAME: **TEXAS INSTRUMENTS INCORPORATED**

GENERATOR CLASSIFICATION: **CONDITIONALLY EXEMPT SMALL QUANTITY GENERATOR**

DATE RECEIVED BY AGENCY: **11/29/2005**

NAME: **TEXAS INSTRUMENTS INCORPORATED**

GENERATOR CLASSIFICATION: **CONDITIONALLY EXEMPT SMALL QUANTITY GENERATOR**

DATE RECEIVED BY AGENCY: **10/12/2005**

NAME: **TEXAS INSTRUMENTS INCORPORATED**

GENERATOR CLASSIFICATION: **CONDITIONALLY EXEMPT SMALL QUANTITY GENERATOR**

DATE RECEIVED BY AGENCY: **04/13/2005**

NAME: **TEXAS INSTRUMENTS INCORPORATED**

GENERATOR CLASSIFICATION: **CONDITIONALLY EXEMPT SMALL QUANTITY GENERATOR**

DATE RECEIVED BY AGENCY: **03/01/2004**

NAME: **TEXAS INSTRUMENTS INCORPORATED**

GENERATOR CLASSIFICATION: **CONDITIONALLY EXEMPT SMALL QUANTITY GENERATOR**

DATE RECEIVED BY AGENCY: **02/04/2004**

NAME: **TEXAS INSTRUMENTS INCORPORATED**

GENERATOR CLASSIFICATION: **CONDITIONALLY EXEMPT SMALL QUANTITY GENERATOR**

DATE RECEIVED BY AGENCY: **10/08/2003**

NAME: **TEXAS INSTRUMENTS DALLAS N CENTRAL EXPRE**

GENERATOR CLASSIFICATION: **CONDITIONALLY EXEMPT SMALL QUANTITY GENERATOR**

DATE RECEIVED BY AGENCY: **01/25/2000**

NAME: **TEXAS INSTRUMENTS, INCORPORATED**

GENERATOR CLASSIFICATION: **CONDITIONALLY EXEMPT SMALL QUANTITY GENERATOR**

DATE RECEIVED BY AGENCY: **09/30/1998**

NAME: **TEXAS INSTRUMENTS INC**

GENERATOR CLASSIFICATION: **CONDITIONALLY EXEMPT SMALL QUANTITY GENERATOR**

DATE RECEIVED BY AGENCY: **01/25/1998**

NAME: **TEXAS INSTRUMENTS INC. - CENTRAL EXPRESS**

GENERATOR CLASSIFICATION: **CONDITIONALLY EXEMPT SMALL QUANTITY GENERATOR**

DATE RECEIVED BY AGENCY: **03/01/1996**

NAME: **TEXAS INSTRUMENTS, INC.**

GENERATOR CLASSIFICATION: **CONDITIONALLY EXEMPT SMALL QUANTITY GENERATOR**

DATE RECEIVED BY AGENCY: **01/24/1994**

NAME: **TEXAS INSTRUMENTS INCORPORATED**

GENERATOR CLASSIFICATION: **CONDITIONALLY EXEMPT SMALL QUANTITY GENERATOR**

DATE RECEIVED BY AGENCY: **01/24/1992**

NAME: **TEXAS INSTRUMENTS INCORPORATED**

GENERATOR CLASSIFICATION: **CONDITIONALLY EXEMPT SMALL QUANTITY GENERATOR**

DATE RECEIVED BY AGENCY: **03/01/1990**

NAME: **TEXAS INSTRUMENTS INC**

GENERATOR CLASSIFICATION: **CONDITIONALLY EXEMPT SMALL QUANTITY GENERATOR**

CURRENT ACTIVITY INFORMATION

GENERATOR STATUS: **LARGE QUANTITY GENERATOR** LAST UPDATED DATE: **01/26/2016**

SUBJECT TO CORRECTIVE ACTION UNIVERSE: **NO**

TDSFs POTENTIALLY SUBJECT TO CORRECTIVE ACTION UNDER 3004 (u)/(v) UNIVERSE: **NO**

TDSFs ONLY SUBJECT TO CORRECTIVE ACTION UNDER DISCRETIONARY AUTHORITIES UNIVERSE: **NO**

NON TSDFs WHERE RCRA CORRECTIVE ACTION HAS BEEN IMPOSED UNIVERSE: **NO**

CORRECTIVE ACTION WORKLOAD UNIVERSE: **NO**

IMPORTER: **NO**

MIXED WASTE GENERATOR: **NO**

RECYCLER: **NO**

TRANSPORTER: **NO**

UNDERGROUND INJECTION: **NO**

UNIVERSAL WASTE DESTINATION FACILITY: **NO**

TRANSFER FACILITY: **NO**

USED OIL FUEL BURNER: **NO**

ONSITE BURNER EXEMPTION: **NO**
FURNACE EXEMPTION: **NO**
USED OIL REFINER: **NO**
USED OIL TRANSFER FACILITY: **NO**
USED OIL PROCESSOR: **NO**
USED OIL FUEL MARKETER TO BURNER: **NO**
SPECIFICATION USED OIL MARKETER: **NO**
USED OIL TRANSPORTER: **NO**

COMPLIANCE, MONITORING AND ENFORCEMENT INFORMATION

EVALUATIONS

12/18/2013	**CEI**	**COMPLIANCE EVALUATION INSPECTION ON-SITE**
12/18/2013	**FCI**	**FOCUSED COMPLIANCE INSPECTION**
02/19/2009	**CEI**	**COMPLIANCE EVALUATION INSPECTION ON-SITE**
02/19/2009	**FCI**	**FOCUSED COMPLIANCE INSPECTION**
02/19/2009	**NRR**	**NON-FINANCIAL RECORD REVIEW**
02/06/2004	**NRR**	**NON-FINANCIAL RECORD REVIEW**
08/28/2002	**CEI**	**COMPLIANCE EVALUATION INSPECTION ON-SITE**
06/17/1997	**CEI**	**COMPLIANCE EVALUATION INSPECTION ON-SITE**
09/01/1992	**NRR**	**NON-FINANCIAL RECORD REVIEW**
11/26/1991	**CEI**	**COMPLIANCE EVALUATION INSPECTION ON-SITE**
01/29/1988	**CEI**	**COMPLIANCE EVALUATION INSPECTION ON-SITE**
06/16/1987	**CEI**	**COMPLIANCE EVALUATION INSPECTION ON-SITE**
04/28/1987	**FCI**	**FOCUSED COMPLIANCE INSPECTION**
04/10/1986	**CEI**	**COMPLIANCE EVALUATION INSPECTION ON-SITE**
10/17/1984	**CEI**	**COMPLIANCE EVALUATION INSPECTION ON-SITE**
01/10/1984	**CEI**	**COMPLIANCE EVALUATION INSPECTION ON-SITE**

VIOLATIONS

12/18/2013	**265.I**	**TSD IS-CONTAINER USE AND MANAGEMENT**
12/18/2013	**265.J**	**TSD IS-TANK SYSTEM STANDARDS**
12/18/2013	**XXS**	**STATE STATUTE OR REGULATION**
08/28/2002	**262.A**	**GENERATORS - GENERAL**
06/17/1997	**262.A**	**GENERATORS - GENERAL**
06/17/1997	**XXS**	**STATE STATUTE OR REGULATION**
09/01/1992	**XXS**	**STATE STATUTE OR REGULATION**
10/17/1984	**262.A**	**GENERATORS - GENERAL**
01/10/1984	**262.A**	**GENERATORS - GENERAL**

ENFORCEMENTS

07/30/2014	**110**	**VERBAL INFORMAL**
02/25/2005	**310**	**FINAL 3008(A) COMPLIANCE ORDER**
09/28/2004	**210**	**INITIAL 3008(A) COMPLIANCE**
06/18/1997	**110**	**VERBAL INFORMAL**
09/28/1992	**120**	**WRITTEN INFORMAL**
09/10/1992	**141**	**REFERRAL TO ESC ENFORCEMENT SCREEN COMM.**
11/12/1984	**120**	**WRITTEN INFORMAL**
02/06/1984	**120**	**WRITTEN INFORMAL**

HAZARDOUS WASTE

D000

D001	IGNITABLE WASTE
D002	CORROSIVE WASTE
D003	REACTIVE WASTE
D004	ARSENIC
D005	BARIUM
D006	CADMIUM
D007	CHROMIUM
D008	LEAD
D009	MERCURY
D010	SELENIUM
D011	SILVER
D015	TOXAPHENE (C10 H10 CL8, TECHNICAL CHLORINATED CAMPHENE, 67-69 PERCENT CHLORINE)
D018	BENZENE
D019	CARBON TETRACHLORIDE
D021	CHLOROBENZENE
D022	CHLOROFORM
D023	O-CRESOL
D024	M-CRESOL
D025	P-CRESOL
D026	CRESOL
D027	1,4-DICHLOROBENZENE
D028	1,2-DICHLOROETHANE
D029	1,1-DICHLOROETHYLENE
D035	METHYL ETHYL KETONE
D038	PYRIDINE
D039	TETRACHLOROETHYLENE
D040	TRICHLORETHYLENE
D043	VINYL CHLORIDE
F001	THE FOLLOWING SPENT HALOGENATED SOLVENTS USED IN DEGREASING: TETRACHLOROETHYLENE,TRICHLORETHYLENE, METHYLENE CHLORIDE, 1,1,1-TRICHLOROETHANE, CARBON TETRACHLORIDE ANDCHLORINATED FLUOROCARBONS; ALL SPENT SOLVENT MIXTURES/BLENDS USED IN DEGREASING CONTAINING, BEFORE USE, A TOTAL OF TEN PERCENT OR MORE (BY VOLUME) OF ONE OR MORE OF THE ABOVE HALOGENATED SOLVENTS OR THOSE SOLVENTS LISTED IN F002, F004, AND F005; AND STILL BOTTOMS FROM THE RECOVERY OF THESE SPENT SOLVENTS AND SPENT SOLVENT MIXTURES.
F002	THE FOLLOWING SPENT HALOGENATED SOLVENTS: TETRACHLOROETHYLENE, METHYLENE CHLORIDE,TRICHLOROETHYLENE, 1,1,1-TRICHLOROETHANE,CHLOROBENZENE, 1,1,2-TRICHLORO-1,2,2-TRIFLUOROETHANE, ORTHO-DICHLOROBENZENE, TRICHLOROFLUOROMETHANE, AND 1,1,2, TRICHLOROETHANE; ALL SPENT SOLVENT MIXTURES/BLENDS CONTAINING, BEFORE USE, A TOTAL OF TEN PERCENT OR MORE (BY VOLUME) OF ONE OR MORE OF THE ABOVE HALOGENATED SOLVENTS OR THOSE SOLVENTS LISTED IN F001,F004, AND F005; AND STILL BOTTOMS FROM THE RECOVERY OF THESE SPENT SOLVENTS AND SPENT SOLVENT MIXTURES.
F003	THE FOLLOWING SPENT NON-HALOGENATED SOLVENTS: XYLENE, ACETONE, ETHYL ACETATE, ETHYL BENZENE, ETHYL ETHER, METHYL ISOBUTYL KETONE, N-BUTYL ALCOHOL, CYCLOHEXANONE, AND METHANOL; ALL SPENT SOLVENT MIXTURES/BLENDS CONTAINING, BEFORE USE, ONLY THE ABOVE SPENT NONHALOGENATED SOLVENTS; AND ALL SPENT SOLVENT MIXTURES/BLENDS CONTAINING, BEFORE USE, ONE OR MORE OF THE ABOVE NONHALOGENATED SOLVENTS, AND A TOTAL OF TEN PERCENT OR MORE (BY VOLUME) OF ONE OR MORE OF THOSE SOLVENTS LISTED IN F001, F002, F004, AND F005; AND STILL BOTTOMS FROM THE RECOVERY OF THESE SPENT SOLVENTS AND SPENT SOLVENT MIXTURES.

F004	THE FOLLOWING SPENT NONHALOGENATED SOLVENTS: CRESOLS, CRESYLIC ACID, AND NITROBENZENE; AND THE STILL BOTTOMS FROM THE RECOVERY OF THESE SOLVENTS; ALL SPENT SOLVENT MIXTURES/BLENDS CONTAINING, BEFORE USE, A TOTAL OF TEN PERCENT OR MORE (BY VOLUME) OF ONE OR MORE OF THE ABOVE NONHALOGENATED SOLVENTS OR THOSE SOLVENTS LISTED IN F001,F002, AND F005; AND STILL BOTTOMS FROM THE RECOVERY OF THESE SPENT SOLVENTS AND SPENT SOLVENT MIXTURES.
F005	THE FOLLOWING SPENT NONHALOGENATED SOLVENTS: TOLUENE, METHYL ETHYL KETONE,CARBON DISULFIDE, ISOBUTANOL, PYRIDINE,BENZENE, 2-ETHOXYETHANOL, AND 2-NITROPROPANE; ALL SPENT SOLVENT MIXTURES/BLENDS CONTAINING, BEFORE USE, A TOTAL OF TEN PERCENT OR MORE (BY VOLUME) OF ONE OR MORE OF THE ABOVE NONHALOGENATED SOLVENTS OR THOSE SOLVENTS LISTED IN F001,F002, OR F004; AND STILL BOTTOMS FROM THE RECOVERY OF THESE SPENT SOLVENTS AND SPENT SOLVENT MIXTURES.
F006	WASTEWATER TREATMENT SLUDGES FROM ELECTROPLATING OPERATIONS EXCEPT FROM THE FOLLOWING PROCESSES: (1) SULFURIC ACID ANODIZING OF ALUMINUM; (2) TIN PLATING ON CARBON STEEL; (3) ZINC PLATING (SEGREGATED BASIS) ON CARBON STEEL; (4) ALUMINUM OR ZINC-ALUMINUM PLATING ON CARBON STEEL; (5) CLEANING/STRIPPING ASSOCIATED WITH TIN, ZINC, AND ALUMINUM PLATING ON CARBON STEEL; AND (6) CHEMICAL ETCHING AND MILLING OF ALUMINUM.
F007	SPENT CYANIDE PLATING BATH SOLUTIONS FROM ELECTROPLATING OPERATIONS.
F008	PLATING BATH RESIDUES FROM THE BOTTOM OF PLATING BATHS FROM ELECTROPLATING OPERATIONS IN WHICH CYANIDES ARE USED IN THE PROCESS.
F009	SPENT STRIPPING AND CLEANING BATH SOLUTIONS FROM ELECTROPLATING OPERATIONS IN WHICH CYANIDES ARE USED IN THE PROCESS.
F017	
F039	LEACHATE RESULTING FROM THE TREATMENT,STORAGE, OR DISPOSAL OF WASTES CLASSIFIED BY MORE THAN ONE WASTE CODE UNDER SUBPART D, OR FROM A MIXTURE OF WASTES CLASSIFIED UNDER SUBPARTS C AND D OF THIS PART. (LEACHATE RESULTING FROM THE MANAGEMENT OF ONE OR MORE OF THE FOLLOWING EPA HAZARDOUS WASTES AND NO OTHER HAZARDOUS WASTES RETAINS ITS HAZARDOUS WASTE CODE(S): F020, F021, F022, F023, F026, F027, AND/OR F028.)
P011	ARSENIC OXIDE AS2O5
P011	ARSENIC PENTOXIDE
P012	ARSENIC OXIDE AS2O3
P012	ARSENIC TRIOXIDE
P015	BERYLLIUM
P029	COPPER CYANIDE
P029	COPPER CYANIDE CU(CN)
P030	CYANIDES (SOLUBLE CYANIDE SALTS), NOT OTHERWISE SPECIFIED
P074	NICKEL CYANIDE
P074	NICKEL CYANIDE NI(CN)2
P076	NITRIC OXIDE
P076	NITROGEN OXIDE NO
P078	NITROGEN DIOXIDE
P078	NITROGEN OXIDE NO2
P096	HYDROGEN PHOSPHIDE
P096	PHOSPHINE
P098	POTASSIUM CYANIDE
P098	POTASSIUM CYANIDE K(CN)
P104	SILVER CYANIDE
P104	SILVER CYANIDE AG(CN)
P122	ZINC PHOSPHIDE ZN3P2, WHEN PRESENT AT CONCENTRATIONS GREATER THAN 10% (R,T)
U002	2-PROPANONE (I)
U002	ACETONE (I)
U022	BENZO[A]PYRENE
U031	1-BUTANOL (I)

U031	N-BUTYL ALCOHOL (I)
U037	BENZENE, CHLORO-
U037	CHLOROBENZENE
U052	CRESOL (CRESYLIC ACID)
U052	PHENOL, METHYL-
U070	BENZENE, 1,2-DICHLORO-
U070	O-DICHLOROBENZENE
U072	BENZENE, 1,4-DICHLORO-
U072	P-DICHLOROBENZENE
U079	1,2-DICHLOROETHYLENE
U079	ETHENE, 1,2-DICHLORO-,(E)-
U080	METHANE, DICHLORO-
U080	METHYLENE CHLORIDE
U134	HYDROFLUORIC ACID (C,T)
U134	HYDROGEN FLUORIDE (C,T)
U151	MERCURY
U154	METHANOL (I)
U154	METHYL ALCOHOL (I)
U159	2-BUTANONE (I,T)
U159	METHYL ETHYL KETONE (MEK) (I,T)
U161	4-METHYL-2-PENTANONE (I)
U161	METHYL ISOBUTYL KETONE (I)
U161	PENTANOL, 4-METHYL-
U165	NAPHTHALENE
U188	PHENOL
U210	ETHENE, TETRACHLORO-
U211	CARBON TETRACHLORIDE
U211	METHANE, TETRACHLORO-
U212	
U218	ETHANETHIOAMIDE
U218	THIOACETAMIDE
U220	BENZENE, METHYL-
U220	TOLUENE
U239	BENZENE, DIMETHYL- (I,T)
U239	XYLENE (I)

UNIVERSAL WASTE

WASTE TYPE:	ACCUMULATED WASTE ON-SITE:	GENERATED WASTE ON-SITE:	SOURCE TYPE:
BATTERIES	NO	NO	ANNUAL/BIENNIAL REPORT
LAMPS	NO	NO	ANNUAL/BIENNIAL REPORT
PESTICIDES	NO	NO	ANNUAL/BIENNIAL REPORT
MERCURY CONTAINING EQUIPMENT	NO	NO	ANNUAL/BIENNIAL REPORT

CORRECTIVE ACTION AREA - NO CORRECTIVE ACTION AREA INFORMATION REPORTED -

CORRECTIVE ACTION EVENT - NO CORRECTIVE ACTION EVENT REPORTED -

Resource Conservation & Recovery Act - Generator Facilities (RCRAGR06)

Back to Report Summary

Resource Conservation & Recovery Act - Generator Facilities (RCRAGR06)

MAP ID# 11 **Distance from Property: 0.03 mi. (158 ft.) N**

FACILITY INFORMATION

EPA ID#: **TXD066333386**
NAME: **TEXAS INSTRUMENTS INCORPORATED**
ADDRESS: **13500 N CENTRAL EXPY**
DALLAS, TX 75243
CONTACT NAME: **JOHN WILLIS**
CONTACT ADDRESS: **PO BOX 650311 MS 3734**
DALLAS TX 752650311
CONTACT PHONE: **9729273148**
NON-NOTIFIER: **NOT A NON-NOTIFIER**
DATE RECEIVED BY AGENCY: **03/01/2002**

OWNER TYPE: **NOT REPORTED**
OWNER NAME: **NOT REPORTED**
OPERATOR TYPE: **NOT REPORTED**
OPERATOR NAME: **NOT REPORTED**

CERTIFICATION

CERTIFICATION NAME:	CERTIFICATION TITLE:	CERTIFICATION SIGNED DATE:
JOHN WILLIS	**AUTHORIZEDAGENT**	**03/01/2002**

INDUSTRY CLASSIFICATION (NAICS)
334413 - SEMICONDUCTOR AND RELATED DEVICE MANUFACTURING

SITE HISTORY (INCLUDES GENERATORS AND NON-GENERATORS)
DATE RECEIVED BY AGENCY: **03/01/2002**
NAME: **TEXAS INSTRUMENTS INCORPORATED**
GENERATOR CLASSIFICATION: **CONDITIONALLY EXEMPT SMALL QUANTITY GENERATOR**
DATE RECEIVED BY AGENCY: **06/05/1997**
NAME: **TEXAS INSTRUMENTS INC**
GENERATOR CLASSIFICATION: **NOT A GENERATOR**

CURRENT ACTIVITY INFORMATION

GENERATOR STATUS: **LARGE QUANTITY GENERATOR** LAST UPDATED DATE: **10/02/2003**
SUBJECT TO CORRECTIVE ACTION UNIVERSE: **NO**
TDSFs POTENTIALLY SUBJECT TO CORRECTIVE ACTION UNDER 3004 (u)/(v) UNIVERSE: **NO**
TDSFs ONLY SUBJECT TO CORRECTIVE ACTION UNDER DISCRETIONARY AUTHORITIES UNIVERSE: **NO**
NON TSDFs WHERE RCRA CORRECTIVE ACTION HAS BEEN IMPOSED UNIVERSE: **NO**
CORRECTIVE ACTION WORKLOAD UNIVERSE: **NO**

IMPORTER: **NO**
MIXED WASTE GENERATOR: **NO**
RECYCLER: **NO**
TRANSPORTER: **NO**
ONSITE BURNER EXEMPTION: **NO**
FURNACE EXEMPTION: **NO**
USED OIL REFINER: **NO**
USED OIL TRANSFER FACILITY: **NO**
UNDERGROUND INJECTION: **NO**
UNIVERSAL WASTE DESTINATION FACILITY: **NO**
TRANSFER FACILITY: **NO**
USED OIL FUEL BURNER: **NO**
USED OIL PROCESSOR: **NO**
USED OIL FUEL MARKETER TO BURNER: **NO**
SPECIFICATION USED OIL MARKETER: **NO**
USED OIL TRANSPORTER: **NO**

COMPLIANCE, MONITORING AND ENFORCEMENT INFORMATION

EVALUATIONS **- NO EVALUATIONS REPORTED -**
VIOLATIONS **- NO VIOLATIONS REPORTED -**
ENFORCEMENTS **- NO ENFORCEMENTS REPORTED -**

HAZARDOUS WASTE

D001	IGNITABLE WASTE
D002	CORROSIVE WASTE
F001	THE FOLLOWING SPENT HALOGENATED SOLVENTS USED IN DEGREASING: TETRACHLOROETHYLENE,TRICHLORETHYLENE, METHYLENE CHLORIDE, 1,1,1-TRICHLOROETHANE, CARBON TETRACHLORIDE ANDCHLORINATED FLUOROCARBONS; ALL SPENT SOLVENT MIXTURES/BLENDS USED IN DEGREASING CONTAINING, BEFORE USE, A TOTAL OF TEN PERCENT OR MORE (BY VOLUME) OF ONE OR MORE OF THE ABOVE HALOGENATED SOLVENTS OR THOSE SOLVENTS LISTED IN F002, F004, AND F005; AND STILL BOTTOMS FROM THE RECOVERY OF THESE SPENT SOLVENTS AND SPENT SOLVENT MIXTURES.
F002	THE FOLLOWING SPENT HALOGENATED SOLVENTS: TETRACHLOROETHYLENE, METHYLENE CHLORIDE,TRICHLOROETHYLENE, 1,1,1-TRICHLOROETHANE,CHLOROBENZENE, 1,1,2-TRICHLORO-1,2,2-TRIFLUOROETHANE, ORTHO-DICHLOROBENZENE, TRICHLOROFLUOROMETHANE, AND 1,1,2, TRICHLOROETHANE; ALL SPENT SOLVENT MIXTURES/BLENDS CONTAINING, BEFORE USE, A TOTAL OF TEN PERCENT OR MORE (BY VOLUME) OF ONE OR MORE OF THE ABOVE HALOGENATED SOLVENTS OR THOSE SOLVENTS LISTED IN F001,F004, AND F005; AND STILL BOTTOMS FROM THE RECOVERY OF THESE SPENT SOLVENTS AND SPENT SOLVENT MIXTURES.
F003	THE FOLLOWING SPENT NON-HALOGENATED SOLVENTS: XYLENE, ACETONE, ETHYL ACETATE, ETHYL BENZENE, ETHYL ETHER, METHYL ISOBUTYL KETONE, N-BUTYL ALCOHOL, CYCLOHEXANONE, AND METHANOL; ALL SPENT SOLVENT MIXTURES/BLENDS CONTAINING, BEFORE USE, ONLY THE ABOVE SPENT NONHALOGENATED SOLVENTS; AND ALL SPENT SOLVENT MIXTURES/BLENDS CONTAINING, BEFORE USE, ONE OR MORE OF THE ABOVE NONHALOGENATED SOLVENTS, AND A TOTAL OF TEN PERCENT OR MORE (BY VOLUME) OF ONE OR MORE OF THOSE SOLVENTS LISTED IN F001, F002, F004, AND F005; AND STILL BOTTOMS FROM THE RECOVERY OF THESE SPENT SOLVENTS AND SPENT SOLVENT MIXTURES.
F004	THE FOLLOWING SPENT NONHALOGENATED SOLVENTS: CRESOLS, CRESYLIC ACID, AND NITROBENZENE; AND THE STILL BOTTOMS FROM THE RECOVERY OF THESE SOLVENTS; ALL SPENT SOLVENT MIXTURES/BLENDS CONTAINING, BEFORE USE, A TOTAL OF TEN PERCENT OR MORE (BY VOLUME) OF ONE OR MORE OF THE ABOVE NONHALOGENATED SOLVENTS OR THOSE SOLVENTS LISTED IN F001,F002, AND F005; AND STILL BOTTOMS FROM THE RECOVERY OF THESE SPENT SOLVENTS AND SPENT SOLVENT MIXTURES.
F005	THE FOLLOWING SPENT NONHALOGENATED SOLVENTS: TOLUENE, METHYL ETHYL KETONE,CARBON DISULFIDE, ISOBUTANOL, PYRIDINE,BENZENE, 2-ETHOXYETHANOL, AND 2-NITROPROPANE; ALL SPENT SOLVENT MIXTURES/BLENDS CONTAINING, BEFORE USE, A TOTAL OF TEN PERCENT OR MORE (BY VOLUME) OF ONE OR MORE OF THE ABOVE NONHALOGENATED SOLVENTS OR THOSE SOLVENTS LISTED IN F001,F002, OR F004; AND STILL BOTTOMS FROM THE RECOVERY OF THESE SPENT SOLVENTS AND SPENT SOLVENT MIXTURES.
F006	WASTEWATER TREATMENT SLUDGES FROM ELECTROPLATING OPERATIONS EXCEPT FROM THE FOLLOWING PROCESSES: (1) SULFURIC ACID ANODIZING OF ALUMINUM; (2) TIN PLATING ON CARBON STEEL; (3) ZINC PLATING (SEGREGATED BASIS) ON CARBON STEEL; (4) ALUMINUM OR ZINC-ALUMINUM PLATING ON CARBON STEEL; (5) CLEANING/STRIPPING ASSOCIATED WITH TIN, ZINC, AND ALUMINUM PLATING ON CARBON STEEL; AND (6) CHEMICAL ETCHING AND MILLING OF ALUMINUM.
F007	SPENT CYANIDE PLATING BATH SOLUTIONS FROM ELECTROPLATING OPERATIONS.
F008	PLATING BATH RESIDUES FROM THE BOTTOM OF PLATING BATHS FROM ELECTROPLATING OPERATIONS IN WHICH CYANIDES ARE USED IN THE PROCESS.
P098	POTASSIUM CYANIDE
P098	POTASSIUM CYANIDE K(CN)
P106	SODIUM CYANIDE
P106	SODIUM CYANIDE NA(CN)
U002	2-PROPANONE (I)
U002	ACETONE (I)
U019	BENZENE (I,T)
U080	METHANE, DICHLORO-
U080	METHYLENE CHLORIDE
U112	ACETIC ACID, ETHYL ESTER (I)
U112	ETHYL ACETATE (I)
U117	ETHANE, 1,1'-OXYBIS-(I)
U117	ETHYL ETHER (I)

U123	**FORMIC ACID (C,T)**
U125	**2-FURANCARBOXALDEHYDE (I)**
U125	**FURFURAL (I)**
U134	**HYDROFLUORIC ACID (C,T)**
U134	**HYDROGEN FLUORIDE (C,T)**
U140	**1-PROPANOL, 2-METHYL- (I,T)**
U140	**ISOBUTYL ALCOHOL (I,T)**
U154	**METHANOL (I)**
U154	**METHYL ALCOHOL (I)**
U159	**2-BUTANONE (I,T)**
U159	**METHYL ETHYL KETONE (MEK) (I,T)**
U188	**PHENOL**
U210	**ETHENE, TETRACHLORO-**
U220	**BENZENE, METHYL-**
U220	**TOLUENE**
U228	**ETHENE, TRICHLORO-**
U228	**TRICHLOROETHYLENE**
U239	**BENZENE, DIMETHYL- (I,T)**
U239	**XYLENE (I)**

UNIVERSAL WASTE

WASTE TYPE:	ACCUMULATED WASTE ON-SITE:	GENERATED WASTE ON-SITE:	SOURCE TYPE:
BATTERIES	**UNKNOWN**	**UNKNOWN**	**ANNUAL/BIENNIAL REPORT**
LAMPS	**UNKNOWN**	**UNKNOWN**	**ANNUAL/BIENNIAL REPORT**
PESTICIDES	**UNKNOWN**	**UNKNOWN**	**ANNUAL/BIENNIAL REPORT**
MERCURY CONTAINING EQUIPMENT	**UNKNOWN**	**UNKNOWN**	**ANNUAL/BIENNIAL REPORT**

CORRECTIVE ACTION AREA **- NO CORRECTIVE ACTION AREA INFORMATION REPORTED -**

CORRECTIVE ACTION EVENT **- NO CORRECTIVE ACTION EVENT REPORTED -**

Back to Report Summary

Resource Conservation & Recovery Act - Generator Facilities (RCRAGR06)

MAP ID# 11 **Distance from Property: 0.03 mi. (158 ft.) N**

FACILITY INFORMATION

EPA ID#: **TXR000022582**
NAME: **RAYTHEON DALLAS NORTH CENTRAL EXPRESSWAY SITE**
ADDRESS: **13510 N CENTRAL EXPY**
DALLAS, TX 75243-1108
CONTACT NAME: **BILL CHANCE**
CONTACT ADDRESS: **PO BOX 660246**
DALLAS TX 752660246
CONTACT PHONE: **9723443901**
NON-NOTIFIER: **NOT A NON-NOTIFIER**
DATE RECEIVED BY AGENCY: **03/02/2015**

OWNER TYPE: **PRIVATE**
OWNER NAME: **RAYTHEON COMPANY**
OPERATOR TYPE: **PRIVATE**
OPERATOR NAME: **RAYTHEON COMPANY**

CERTIFICATION

CERTIFICATION NAME:	CERTIFICATION TITLE:	CERTIFICATION SIGNED DATE:
BILL CHANCE	**M/S 207**	**03/02/2015**
BILL CHANCE	**AUTHORIZED COMPANY AGENT**	**03/01/2014**
BILL CHANCE	**AUTHORIZED COMPANY AGENT**	**03/01/2012**
BILL CHANCE	**AUTHORIZED COMPANY AGENT**	**03/01/2010**
BILL CHANCE	**M/S 207**	**03/18/2008**
BILL CHANCE	**AUTHORIZEDAGENT**	**03/01/2008**
BILL CHANCE	**UNKNOWN**	**04/10/2006**
BILL CHANCE	**AUTHORIZEDAGENT**	**03/01/2006**
ERIC DUGAN	**UNKNOWN**	**11/29/2005**
ERIC DUGAN	**AUTHORIZEDAGENT**	**03/01/2004**
ERIC DUGAN	**AUTHORIZEDAGENT**	**03/01/2002**
RUSSELL HILL	**AUTHORIZED COMP**	**01/25/2000**
JOE DOWNING	**AUTHORIZED AGNT**	**01/25/1998**

INDUSTRY CLASSIFICATION (NAICS)

334413 - SEMICONDUCTOR AND RELATED DEVICE MANUFACTURING

SITE HISTORY (INCLUDES GENERATORS AND NON-GENERATORS)

DATE RECEIVED BY AGENCY: **03/02/2015**
NAME: **RAYTHEON DALLAS NORTH CENTRAL EXPRESSWAY SITE**
GENERATOR CLASSIFICATION: **CONDITIONALLY EXEMPT SMALL QUANTITY GENERATOR**

DATE RECEIVED BY AGENCY: **03/01/2014**
NAME: **RAYTHEON DALLAS NORTH CENTRAL EXPRESSWAY SITE**
GENERATOR CLASSIFICATION: **CONDITIONALLY EXEMPT SMALL QUANTITY GENERATOR**

DATE RECEIVED BY AGENCY: **03/01/2012**
NAME: **RAYTHEON DALLAS NORTH CENTRAL EXPRESSWAY SITE**
GENERATOR CLASSIFICATION: **CONDITIONALLY EXEMPT SMALL QUANTITY GENERATOR**

DATE RECEIVED BY AGENCY: **03/01/2010**
NAME: **RAYTHEON COMPANY**
GENERATOR CLASSIFICATION: **CONDITIONALLY EXEMPT SMALL QUANTITY GENERATOR**

DATE RECEIVED BY AGENCY: **03/18/2008**
NAME: **RAYTHEON COMPANY**

GENERATOR CLASSIFICATION: **CONDITIONALLY EXEMPT SMALL QUANTITY GENERATOR**

DATE RECEIVED BY AGENCY: **03/01/2008**

NAME: **RAYTHEON COMPANY**

GENERATOR CLASSIFICATION: **CONDITIONALLY EXEMPT SMALL QUANTITY GENERATOR**

DATE RECEIVED BY AGENCY: **04/10/2006**

NAME: **RAYTHEON COMPANY**

GENERATOR CLASSIFICATION: **CONDITIONALLY EXEMPT SMALL QUANTITY GENERATOR**

DATE RECEIVED BY AGENCY: **03/01/2006**

NAME: **RAYTHEON COMPANY**

GENERATOR CLASSIFICATION: **CONDITIONALLY EXEMPT SMALL QUANTITY GENERATOR**

DATE RECEIVED BY AGENCY: **11/29/2005**

NAME: **RAYTHEON COMPANY**

GENERATOR CLASSIFICATION: **CONDITIONALLY EXEMPT SMALL QUANTITY GENERATOR**

DATE RECEIVED BY AGENCY: **03/01/2004**

NAME: **RAYTHEON COMPANY**

GENERATOR CLASSIFICATION: **CONDITIONALLY EXEMPT SMALL QUANTITY GENERATOR**

DATE RECEIVED BY AGENCY: **01/13/2003**

NAME: **RAYTHEON COMPANY**

GENERATOR CLASSIFICATION: **CONDITIONALLY EXEMPT SMALL QUANTITY GENERATOR**

DATE RECEIVED BY AGENCY: **03/01/2002**

NAME: **RAYTHEON COMPANY**

GENERATOR CLASSIFICATION: **CONDITIONALLY EXEMPT SMALL QUANTITY GENERATOR**

DATE RECEIVED BY AGENCY: **01/25/2000**

NAME: **RAYTHEON COMPANY**

GENERATOR CLASSIFICATION: **CONDITIONALLY EXEMPT SMALL QUANTITY GENERATOR**

DATE RECEIVED BY AGENCY: **01/25/1998**

NAME: **EXPRESSWAY**

GENERATOR CLASSIFICATION: **CONDITIONALLY EXEMPT SMALL QUANTITY GENERATOR**

DATE RECEIVED BY AGENCY: **07/02/1997**

NAME: **RAYTHEON COMPANY**

GENERATOR CLASSIFICATION: **CONDITIONALLY EXEMPT SMALL QUANTITY GENERATOR**

CURRENT ACTIVITY INFORMATION

GENERATOR STATUS: **LARGE QUANTITY GENERATOR** LAST UPDATED DATE: **03/13/2015**

SUBJECT TO CORRECTIVE ACTION UNIVERSE: **NO**

TDSFs POTENTIALLY SUBJECT TO CORRECTIVE ACTION UNDER 3004 (u)/(v) UNIVERSE: **NO**

TDSFs ONLY SUBJECT TO CORRECTIVE ACTION UNDER DISCRETIONARY AUTHORITIES UNIVERSE: **NO**

NON TSDFs WHERE RCRA CORRECTIVE ACTION HAS BEEN IMPOSED UNIVERSE: **NO**

CORRECTIVE ACTION WORKLOAD UNIVERSE: **NO**

IMPORTER: **NO**

MIXED WASTE GENERATOR: **NO**

RECYCLER: **NO**

TRANSPORTER: **NO**

ONSITE BURNER EXEMPTION: **NO**

FURNACE EXEMPTION: **NO**

USED OIL REFINER: **NO**

UNDERGROUND INJECTION: **NO**

UNIVERSAL WASTE DESTINATION FACILITY: **NO**

TRANSFER FACILITY: **NO**

USED OIL FUEL BURNER: **NO**

USED OIL PROCESSOR: **NO**

USED OIL FUEL MARKETER TO BURNER: **NO**

SPECIFICATION USED OIL MARKETER: **NO**

Resource Conservation & Recovery Act - Generator Facilities (RCRAGR06)

USED OIL TRANSFER FACILITY: **NO** USED OIL TRANSPORTER: **NO**

COMPLIANCE, MONITORING AND ENFORCEMENT INFORMATION

EVALUATIONS

02/17/2015	**CEI COMPLIANCE EVALUATION INSPECTION ON-SITE**
03/22/2000	**CEI COMPLIANCE EVALUATION INSPECTION ON-SITE**
05/27/1999	**CEI COMPLIANCE EVALUATION INSPECTION ON-SITE**

VIOLATIONS

02/17/2015	**262.C GENERATORS - PRE-TRANSPORT**
02/17/2015	**262.D GENERATORS - RECORDS/REPORTING**
02/17/2015	**265.B TSD IS-GENERAL FACILITY STANDARDS**
02/17/2015	**265.D TSD IS-CONTINGENCY PLAN AND EMERGENCY PROCEDURES**
02/17/2015	**265.I TSD IS-CONTAINER USE AND MANAGEMENT**
02/17/2015	**265.J TSD IS-TANK SYSTEM STANDARDS**
02/17/2015	**XXS STATE STATUTE OR REGULATION**
03/22/2000	**XXS STATE STATUTE OR REGULATION**
05/27/1999	**262.A GENERATORS - GENERAL**
05/27/1999	**XXS STATE STATUTE OR REGULATION**

ENFORCEMENTS

04/07/2015	**110 VERBAL INFORMAL**
04/07/2015	**120 WRITTEN INFORMAL**
03/22/2000	**110 VERBAL INFORMAL**
05/27/1999	**110 VERBAL INFORMAL**

HAZARDOUS WASTE

D001	**IGNITABLE WASTE**
D002	**CORROSIVE WASTE**
D003	**REACTIVE WASTE**
D004	**ARSENIC**
D005	**BARIUM**
D006	**CADMIUM**
D007	**CHROMIUM**
D008	**LEAD**
D009	**MERCURY**
D010	**SELENIUM**
D011	**SILVER**
D012	**ENDRIN(1,2,3,4,10,10-HEXACHLORO-1,7-EPOXY-1,4,4A,5,6,7,8,8A-OCTAHYDRO-1,4-ENDO, ENDO-5,8-DIMETH-ANO-NAPHTHALENE)**
D018	**BENZENE**
D019	**CARBON TETRACHLORIDE**
D021	**CHLOROBENZENE**
D023	**O-CRESOL**
D024	**M-CRESOL**
D025	**P-CRESOL**
D026	**CRESOL**

D027	1,4-DICHLOROBENZENE
D029	1,1-DICHLOROETHYLENE
D035	METHYL ETHYL KETONE
D038	PYRIDINE
D039	TETRACHLOROETHYLENE
F001	THE FOLLOWING SPENT HALOGENATED SOLVENTS USED IN DEGREASING: TETRACHLOROETHYLENE,TRICHLORETHYLENE, METHYLENE CHLORIDE, 1,1,1-TRICHLOROETHANE, CARBON TETRACHLORIDE ANDCHLORINATED FLUOROCARBONS; ALL SPENT SOLVENT MIXTURES/BLENDS USED IN DEGREASING CONTAINING, BEFORE USE, A TOTAL OF TEN PERCENT OR MORE (BY VOLUME) OF ONE OR MORE OF THE ABOVE HALOGENATED SOLVENTS OR THOSE SOLVENTS LISTED IN F002, F004, AND F005; AND STILL BOTTOMS FROM THE RECOVERY OF THESE SPENT SOLVENTS AND SPENT SOLVENT MIXTURES.
F002	THE FOLLOWING SPENT HALOGENATED SOLVENTS: TETRACHLOROETHYLENE, METHYLENE CHLORIDE,TRICHLOROETHYLENE, 1,1,1-TRICHLOROETHANE,CHLOROBENZENE, 1,1,2-TRICHLORO-1,2,2-TRIFLUOROETHANE, ORTHO-DICHLOROBENZENE, TRICHLOROFLUOROMETHANE, AND 1,1,2, TRICHLOROETHANE; ALL SPENT SOLVENT MIXTURES/BLENDS CONTAINING, BEFORE USE, A TOTAL OF TEN PERCENT OR MORE (BY VOLUME) OF ONE OR MORE OF THE ABOVE HALOGENATED SOLVENTS OR THOSE SOLVENTS LISTED IN F001,F004, AND F005; AND STILL BOTTOMS FROM THE RECOVERY OF THESE SPENT SOLVENTS AND SPENT SOLVENT MIXTURES.
F003	THE FOLLOWING SPENT NON-HALOGENATED SOLVENTS: XYLENE, ACETONE, ETHYL ACETATE, ETHYL BENZENE, ETHYL ETHER, METHYL ISOBUTYL KETONE, N-BUTYL ALCOHOL, CYCLOHEXANONE, AND METHANOL; ALL SPENT SOLVENT MIXTURES/BLENDS CONTAINING, BEFORE USE, ONLY THE ABOVE SPENT NONHALOGENATED SOLVENTS; AND ALL SPENT SOLVENT MIXTURES/BLENDS CONTAINING, BEFORE USE, ONE OR MORE OF THE ABOVE NONHALOGENATED SOLVENTS, AND A TOTAL OF TEN PERCENT OR MORE (BY VOLUME) OF ONE OR MORE OF THOSE SOLVENTS LISTED IN F001, F002, F004, AND F005; AND STILL BOTTOMS FROM THE RECOVERY OF THESE SPENT SOLVENTS AND SPENT SOLVENT MIXTURES.
F004	THE FOLLOWING SPENT NONHALOGENATED SOLVENTS: CRESOLS, CRESYLIC ACID, AND NITROBENZENE; AND THE STILL BOTTOMS FROM THE RECOVERY OF THESE SOLVENTS; ALL SPENT SOLVENT MIXTURES/BLENDS CONTAINING, BEFORE USE, A TOTAL OF TEN PERCENT OR MORE (BY VOLUME) OF ONE OR MORE OF THE ABOVE NONHALOGENATED SOLVENTS OR THOSE SOLVENTS LISTED IN F001,F002, AND F005; AND STILL BOTTOMS FROM THE RECOVERY OF THESE SPENT SOLVENTS AND SPENT SOLVENT MIXTURES.
F005	THE FOLLOWING SPENT NONHALOGENATED SOLVENTS: TOLUENE, METHYL ETHYL KETONE,CARBON DISULFIDE, ISOBUTANOL, PYRIDINE,BENZENE, 2-ETHOXYETHANOL, AND 2-NITROPROPANE; ALL SPENT SOLVENT MIXTURES/BLENDS CONTAINING, BEFORE USE, A TOTAL OF TEN PERCENT OR MORE (BY VOLUME) OF ONE OR MORE OF THE ABOVE NONHALOGENATED SOLVENTS OR THOSE SOLVENTS LISTED IN F001,F002, OR F004; AND STILL BOTTOMS FROM THE RECOVERY OF THESE SPENT SOLVENTS AND SPENT SOLVENT MIXTURES.
F007	SPENT CYANIDE PLATING BATH SOLUTIONS FROM ELECTROPLATING OPERATIONS.
F008	PLATING BATH RESIDUES FROM THE BOTTOM OF PLATING BATHS FROM ELECTROPLATING OPERATIONS IN WHICH CYANIDES ARE USED IN THE PROCESS.
F009	SPENT STRIPPING AND CLEANING BATH SOLUTIONS FROM ELECTROPLATING OPERATIONS IN WHICH CYANIDES ARE USED IN THE PROCESS.
P011	ARSENIC OXIDE AS2O5
P011	ARSENIC PENTOXIDE
P012	ARSENIC OXIDE AS2O3
P012	ARSENIC TRIOXIDE
P015	BERYLLIUM
P074	NICKEL CYANIDE
P074	NICKEL CYANIDE NI(CN)2
P078	NITROGEN DIOXIDE
P078	NITROGEN OXIDE NO2
P096	HYDROGEN PHOSPHIDE
P096	PHOSPHINE
P098	POTASSIUM CYANIDE
P098	POTASSIUM CYANIDE K(CN)

U002	**2-PROPANONE (I)**
U002	**ACETONE (I)**
U159	**2-BUTANONE (I,T)**
U159	**METHYL ETHYL KETONE (MEK) (I,T)**
U220	**BENZENE, METHYL-**
U220	**TOLUENE**
U239	**BENZENE, DIMETHYL- (I,T)**
U239	**XYLENE (I)**

UNIVERSAL WASTE

WASTE TYPE:	ACCUMULATED WASTE ON-SITE:	GENERATED WASTE ON-SITE:	SOURCE TYPE:
BATTERIES	**NO**	**NO**	**ANNUAL/BIENNIAL REPORT**
BATTERIES	**UNKNOWN**	**UNKNOWN**	**ANNUAL/BIENNIAL REPORT**
LAMPS	**NO**	**NO**	**ANNUAL/BIENNIAL REPORT**
LAMPS	**UNKNOWN**	**UNKNOWN**	**ANNUAL/BIENNIAL REPORT**
PESTICIDES	**NO**	**NO**	**ANNUAL/BIENNIAL REPORT**
PESTICIDES	**UNKNOWN**	**UNKNOWN**	**ANNUAL/BIENNIAL REPORT**
MERCURY CONTAINING EQUIPMENT	**NO**	**NO**	**ANNUAL/BIENNIAL REPORT**
MERCURY CONTAINING EQUIPMENT	**UNKNOWN**	**UNKNOWN**	**ANNUAL/BIENNIAL REPORT**

CORRECTIVE ACTION AREA **- NO CORRECTIVE ACTION AREA INFORMATION REPORTED -**

CORRECTIVE ACTION EVENT **- NO CORRECTIVE ACTION EVENT REPORTED -**

Back to Report Summary

Resource Conservation & Recovery Act - Generator Facilities (RCRAGR06)

MAP ID# 11 **Distance from Property: 0.03 mi. (158 ft.) N**

FACILITY INFORMATION

EPA ID#: **TXR000026724**
NAME: **DRS RSTA**
ADDRESS: **13532 N CENTRAL EXPY**
DALLAS, TX 75243-1108
CONTACT NAME: **KAREN KIRKPATRICK**
CONTACT ADDRESS: **PO BOX 740188**
DALLAS TX 753740188
CONTACT PHONE: **9725605880**
NON-NOTIFIER: **NOT A NON-NOTIFIER**
DATE RECEIVED BY AGENCY: **12/12/2014**

OWNER TYPE: **PRIVATE**
OWNER NAME: **DRS RSTA INC**
OPERATOR TYPE: **PRIVATE**
OPERATOR NAME: **DRS RSTA INC**

CERTIFICATION

CERTIFICATION NAME:	CERTIFICATION TITLE:	CERTIFICATION SIGNED DATE:
KAREN KIRKPATRICK	ENVIRONMENTAL SPECIALIST	12/12/2014
KAREN KIRKPATRICK	ENVIRONMENTAL SPECIALIST	11/21/2014
KAREN KIRKPATRICK	ENVIRONMENTAL SPECIALIST	05/13/2014
KAREN KIRKPATRICK	AUTHORIZED COMPANY AGENT	03/01/2014
KAREN KIRKPATRICK	ENVIRONMENTAL SPECIALIST	10/10/2013
KAREN KIRKPATRICK	ENVIRONMENTAL SPECIALIST	01/22/2013
KAREN KIRKPATRICK	ENV MGR	08/16/2012
KAREN KIRKPATRICK	AUTHORIZED COMPANY AGENT	03/01/2012
KAREN KIRKPATRICK	ENV MGR	11/11/2011
KAREN KIRKPATRICK	ENVIRONMENTAL ENGINEER	03/01/2011
KAREN KIRKPATRICK	ENVIRONMENTAL ENGINEER	11/02/2010
KAREN KIRKPATRICK	ENVIRONMENTAL ENGINEER	10/05/2010
KAREN KIRKPATRICK	ENVIRONMENTAL E	04/16/2010
KAREN KIRKPATRICK	AUTHORIZED COMPANY AGENT	03/01/2010
KAREN KIRKPATRICK	ENVIRONMENTAL E	01/26/2010
KAREN KIRKPATRICK	ENVIRONMENTAL E	03/03/2009
KAREN KIRKPATRICK	ENVIRONMENTAL E	03/04/2008
KAREN KIRKPATRICK	AUTHORIZEDAGENT	03/01/2008
KAREN KIRKPATRICK	ENVIRONMENTAL E	07/06/2007
KAREN KIRKPATRICK	ENVIRONMENTAL E	06/12/2007
KAREN KIRKPATRICK	ENVIRONMENTAL E	04/17/2007
KAREN KIRKPATRICK	ENVIRONMENTAL E	01/08/2007
KAREN KIRKPATRICK	ENVIRONMENTAL E	12/20/2006
KAREN KIRKPATRICK	ENVIRONMENTAL E	12/11/2006
KAREN KIRKPATRICK	UNKNOWN	08/29/2006
KAREN KIRKPATRICK	UNKNOWN	07/25/2006
KAREN KIRKPATRICK	UNKNOWN	04/27/2006
KAREN KIRKPATRICK	AUTHORIZEDAGENT	03/01/2006
KAREN KIRKPATRICK	UNKNOWN	01/31/2006
KAREN KIRKPATRICK	UNKNOWN	11/29/2005

KAREN KIRKPATRICK	**UNKNOWN**	**09/01/2005**
KAREN KIRKPATRICK	**UNKNOWN**	**08/09/2005**
KAREN KIRKPATRICK	**UNKNOWN**	**06/01/2005**
KAREN KIRKPATRICK	**AUTHORIZEDAGENT**	**03/01/2004**
KAREN KIRKPATRICK	**AUTHORIZEDAGENT**	**03/01/2002**
KAREN KIRKPATRICK	**AUTHORIZED COMP**	**01/25/2000**

INDUSTRY CLASSIFICATION (NAICS)

334413 - SEMICONDUCTOR AND RELATED DEVICE MANUFACTURING

SITE HISTORY (INCLUDES GENERATORS AND NON-GENERATORS)

DATE RECEIVED BY AGENCY: **12/12/2014**
NAME: **DRS RSTA**
GENERATOR CLASSIFICATION: **CONDITIONALLY EXEMPT SMALL QUANTITY GENERATOR**

DATE RECEIVED BY AGENCY: **11/21/2014**
NAME: **DRS RSTA**
GENERATOR CLASSIFICATION: **CONDITIONALLY EXEMPT SMALL QUANTITY GENERATOR**

DATE RECEIVED BY AGENCY: **05/13/2014**
NAME: **DRS RSTA**
GENERATOR CLASSIFICATION: **CONDITIONALLY EXEMPT SMALL QUANTITY GENERATOR**

DATE RECEIVED BY AGENCY: **03/01/2014**
NAME: **DRS RSTA**
GENERATOR CLASSIFICATION: **CONDITIONALLY EXEMPT SMALL QUANTITY GENERATOR**

DATE RECEIVED BY AGENCY: **10/10/2013**
NAME: **DRS RSTA**
GENERATOR CLASSIFICATION: **CONDITIONALLY EXEMPT SMALL QUANTITY GENERATOR**

DATE RECEIVED BY AGENCY: **01/22/2013**
NAME: **DRS RSTA**
GENERATOR CLASSIFICATION: **CONDITIONALLY EXEMPT SMALL QUANTITY GENERATOR**

DATE RECEIVED BY AGENCY: **08/16/2012**
NAME: **DRS RSTA INC**
GENERATOR CLASSIFICATION: **LARGE QUANTITY GENERATOR**

DATE RECEIVED BY AGENCY: **03/01/2012**
NAME: **DRS RSTA**
GENERATOR CLASSIFICATION: **CONDITIONALLY EXEMPT SMALL QUANTITY GENERATOR**

DATE RECEIVED BY AGENCY: **11/11/2011**
NAME: **DRS RSTA INC**
GENERATOR CLASSIFICATION: **CONDITIONALLY EXEMPT SMALL QUANTITY GENERATOR**

DATE RECEIVED BY AGENCY: **03/01/2011**
NAME: **DRS SENSORS & TARGETING SYSTEMS INFRARED TECH DIV**
GENERATOR CLASSIFICATION: **CONDITIONALLY EXEMPT SMALL QUANTITY GENERATOR**

DATE RECEIVED BY AGENCY: **11/02/2010**
NAME: **DRS SENSORS & TARGETING SYSTEMS INFRARED TECH DIV**
GENERATOR CLASSIFICATION: **CONDITIONALLY EXEMPT SMALL QUANTITY GENERATOR**

DATE RECEIVED BY AGENCY: **10/05/2010**
NAME: **DRS SENSORS & TARGETING SYSTEMS INFRARED TECH DIV**

GENERATOR CLASSIFICATION: **CONDITIONALLY EXEMPT SMALL QUANTITY GENERATOR**

DATE RECEIVED BY AGENCY: **04/16/2010**

NAME: **DRS SENSORS & TARGETING SYSTEMS INC**

GENERATOR CLASSIFICATION: **CONDITIONALLY EXEMPT SMALL QUANTITY GENERATOR**

DATE RECEIVED BY AGENCY: **03/01/2010**

NAME: **DRS SENSORS & TARGETING SYSTEMS INC**

GENERATOR CLASSIFICATION: **CONDITIONALLY EXEMPT SMALL QUANTITY GENERATOR**

DATE RECEIVED BY AGENCY: **01/26/2010**

NAME: **DRS SENSORS AND TARGETING SYSTEMS INC**

GENERATOR CLASSIFICATION: **CONDITIONALLY EXEMPT SMALL QUANTITY GENERATOR**

DATE RECEIVED BY AGENCY: **03/03/2009**

NAME: **DRS SENSORS AND TARGETING SYSTEMS INC**

GENERATOR CLASSIFICATION: **CONDITIONALLY EXEMPT SMALL QUANTITY GENERATOR**

DATE RECEIVED BY AGENCY: **03/04/2008**

NAME: **DRS SENSORS & TARGETING SYSTEMS INC**

GENERATOR CLASSIFICATION: **CONDITIONALLY EXEMPT SMALL QUANTITY GENERATOR**

DATE RECEIVED BY AGENCY: **03/01/2008**

NAME: **DRS SENSORS & TARGETING SYSTEMS INC**

GENERATOR CLASSIFICATION: **CONDITIONALLY EXEMPT SMALL QUANTITY GENERATOR**

DATE RECEIVED BY AGENCY: **07/06/2007**

NAME: **DRS SENSORS & TARGETING SYSTEMS INC**

GENERATOR CLASSIFICATION: **CONDITIONALLY EXEMPT SMALL QUANTITY GENERATOR**

DATE RECEIVED BY AGENCY: **06/12/2007**

NAME: **DRS SENSORS & TARGETING SYSTEMS INC INFR**

GENERATOR CLASSIFICATION: **CONDITIONALLY EXEMPT SMALL QUANTITY GENERATOR**

DATE RECEIVED BY AGENCY: **04/17/2007**

NAME: **DRS SENSORS & TARGETING SYSTEMS INC INFR**

GENERATOR CLASSIFICATION: **CONDITIONALLY EXEMPT SMALL QUANTITY GENERATOR**

DATE RECEIVED BY AGENCY: **01/08/2007**

NAME: **DRS SENSORS & TARGETING SYSTEMS INC INFR**

GENERATOR CLASSIFICATION: **CONDITIONALLY EXEMPT SMALL QUANTITY GENERATOR**

DATE RECEIVED BY AGENCY: **12/20/2006**

NAME: **DRS SENSORS & TARGETING SYSTEMS INC INFR**

GENERATOR CLASSIFICATION: **CONDITIONALLY EXEMPT SMALL QUANTITY GENERATOR**

DATE RECEIVED BY AGENCY: **12/11/2006**

NAME: **DRS INFRARED TECHNOLOGIES LP**

GENERATOR CLASSIFICATION: **CONDITIONALLY EXEMPT SMALL QUANTITY GENERATOR**

DATE RECEIVED BY AGENCY: **08/29/2006**

NAME: **DRS INFRARED TECHNOLOGIES LP**

GENERATOR CLASSIFICATION: **CONDITIONALLY EXEMPT SMALL QUANTITY GENERATOR**

DATE RECEIVED BY AGENCY: **07/25/2006**

NAME: **DRS INFRARED TECHNOLOGIES LP**

GENERATOR CLASSIFICATION: **CONDITIONALLY EXEMPT SMALL QUANTITY GENERATOR**

DATE RECEIVED BY AGENCY: **04/27/2006**

NAME: **DRS INFRARED TECHNOLOGIES LP**

GENERATOR CLASSIFICATION: **CONDITIONALLY EXEMPT SMALL QUANTITY GENERATOR**

DATE RECEIVED BY AGENCY: **03/01/2006**

NAME: **DRS INFRARED TECHNOLOGIES LP**

GENERATOR CLASSIFICATION: **CONDITIONALLY EXEMPT SMALL QUANTITY GENERATOR**

DATE RECEIVED BY AGENCY: **01/31/2006**

NAME: **DRS INFRARED TECHNOLOGIES LP**

GENERATOR CLASSIFICATION: **CONDITIONALLY EXEMPT SMALL QUANTITY GENERATOR**

DATE RECEIVED BY AGENCY: **11/29/2005**

NAME: **DRS INFRARED TECHNOLOGIES LP**

GENERATOR CLASSIFICATION: **CONDITIONALLY EXEMPT SMALL QUANTITY GENERATOR**

DATE RECEIVED BY AGENCY: **09/01/2005**

NAME: **DRS INFRARED TECHNOLOGIES LP**

GENERATOR CLASSIFICATION: **CONDITIONALLY EXEMPT SMALL QUANTITY GENERATOR**

DATE RECEIVED BY AGENCY: **08/09/2005**

NAME: **DRS INFRARED TECHNOLOGIES LP**

GENERATOR CLASSIFICATION: **CONDITIONALLY EXEMPT SMALL QUANTITY GENERATOR**

DATE RECEIVED BY AGENCY: **06/01/2005**

NAME: **DRS INFRARED TECHNOLOGIES LP**

GENERATOR CLASSIFICATION: **CONDITIONALLY EXEMPT SMALL QUANTITY GENERATOR**

DATE RECEIVED BY AGENCY: **06/02/2004**

NAME: **DRS INFRARED TECHNOLOGIES LP**

GENERATOR CLASSIFICATION: **CONDITIONALLY EXEMPT SMALL QUANTITY GENERATOR**

DATE RECEIVED BY AGENCY: **05/13/2004**

NAME: **DRS INFRARED TECHNOLOGIES LP**

GENERATOR CLASSIFICATION: **CONDITIONALLY EXEMPT SMALL QUANTITY GENERATOR**

DATE RECEIVED BY AGENCY: **03/01/2004**

NAME: **DRS INFRARED TECHNOLOGIES LP**

GENERATOR CLASSIFICATION: **CONDITIONALLY EXEMPT SMALL QUANTITY GENERATOR**

DATE RECEIVED BY AGENCY: **02/26/2004**

NAME: **DRS INFRARED TECHNOLOGIES LP**

GENERATOR CLASSIFICATION: **CONDITIONALLY EXEMPT SMALL QUANTITY GENERATOR**

DATE RECEIVED BY AGENCY: **02/04/2004**

NAME: **DRS INFRARED TECHNOLOGIES**

GENERATOR CLASSIFICATION: **CONDITIONALLY EXEMPT SMALL QUANTITY GENERATOR**

DATE RECEIVED BY AGENCY: **01/15/2004**

NAME: **DRS INFRARED TECHNOLOGIES**

GENERATOR CLASSIFICATION: **CONDITIONALLY EXEMPT SMALL QUANTITY GENERATOR**

DATE RECEIVED BY AGENCY: **03/01/2002**

NAME: **DRS INFRARED TECHNOLOGIES LP**

GENERATOR CLASSIFICATION: **CONDITIONALLY EXEMPT SMALL QUANTITY GENERATOR**

DATE RECEIVED BY AGENCY: **01/25/2000**

NAME: **DRS FPA, INC.**

GENERATOR CLASSIFICATION: **CONDITIONALLY EXEMPT SMALL QUANTITY GENERATOR**

DATE RECEIVED BY AGENCY: **09/28/1998**

NAME: **DRS FPA INC**

Resource Conservation & Recovery Act - Generator Facilities (RCRAGR06)

GENERATOR CLASSIFICATION: **CONDITIONALLY EXEMPT SMALL QUANTITY GENERATOR**

CURRENT ACTIVITY INFORMATION

GENERATOR STATUS: **LARGE QUANTITY GENERATOR** LAST UPDATED DATE: **04/14/2015**

SUBJECT TO CORRECTIVE ACTION UNIVERSE: **NO**

TDSFs POTENTIALLY SUBJECT TO CORRECTIVE ACTION UNDER 3004 (u)/(v) UNIVERSE: **NO**

TDSFs ONLY SUBJECT TO CORRECTIVE ACTION UNDER DISCRETIONARY AUTHORITIES UNIVERSE: **NO**

NON TSDFs WHERE RCRA CORRECTIVE ACTION HAS BEEN IMPOSED UNIVERSE: **NO**

CORRECTIVE ACTION WORKLOAD UNIVERSE: **NO**

IMPORTER: **NO**

MIXED WASTE GENERATOR: **NO**

RECYCLER: **NO**

TRANSPORTER: **NO**

ONSITE BURNER EXEMPTION: **NO**

FURNACE EXEMPTION: **NO**

USED OIL REFINER: **NO**

USED OIL TRANSFER FACILITY: **NO**

UNDERGROUND INJECTION: **NO**

UNIVERSAL WASTE DESTINATION FACILITY: **NO**

TRANSFER FACILITY: **NO**

USED OIL FUEL BURNER: **NO**

USED OIL PROCESSOR: **NO**

USED OIL FUEL MARKETER TO BURNER: **NO**

SPECIFICATION USED OIL MARKETER: **NO**

USED OIL TRANSPORTER: **NO**

COMPLIANCE, MONITORING AND ENFORCEMENT INFORMATION

EVALUATIONS

03/31/2011	**CEI COMPLIANCE EVALUATION INSPECTION ON-SITE**
06/11/2009	**NRR NON-FINANCIAL RECORD REVIEW**
11/29/2007	**FCI FOCUSED COMPLIANCE INSPECTION**
05/19/2000	**CEI COMPLIANCE EVALUATION INSPECTION ON-SITE**

VIOLATIONS

05/19/2000	**262.A GENERATORS - GENERAL**
05/19/2000	**262.B GENERATORS - MANIFEST**
05/19/2000	**268.A LDR - GENERAL**

ENFORCEMENTS

07/14/2000	**120 WRITTEN INFORMAL**
05/19/2000	**120 WRITTEN INFORMAL**

HAZARDOUS WASTE

D001	**IGNITABLE WASTE**
D002	**CORROSIVE WASTE**
D003	**REACTIVE WASTE**
D004	**ARSENIC**
D005	**BARIUM**
D006	**CADMIUM**
D007	**CHROMIUM**
D008	**LEAD**
D009	**MERCURY**
D010	**SELENIUM**
D011	**SILVER**
D018	**BENZENE**
D019	**CARBON TETRACHLORIDE**

D021	CHLOROBENZENE
D023	O-CRESOL
D025	P-CRESOL
D026	CRESOL
D027	1,4-DICHLOROBENZENE
D029	1,1-DICHLOROETHYLENE
D035	METHYL ETHYL KETONE
D039	TETRACHLOROETHYLENE
F001	THE FOLLOWING SPENT HALOGENATED SOLVENTS USED IN DEGREASING: TETRACHLOROETHYLENE,TRICHLORETHYLENE, METHYLENE CHLORIDE, 1,1,1-TRICHLOROETHANE, CARBON TETRACHLORIDE ANDCHLORINATED FLUOROCARBONS; ALL SPENT SOLVENT MIXTURES/BLENDS USED IN DEGREASING CONTAINING, BEFORE USE, A TOTAL OF TEN PERCENT OR MORE (BY VOLUME) OF ONE OR MORE OF THE ABOVE HALOGENATED SOLVENTS OR THOSE SOLVENTS LISTED IN F002, F004, AND F005; AND STILL BOTTOMS FROM THE RECOVERY OF THESE SPENT SOLVENTS AND SPENT SOLVENT MIXTURES.
F002	THE FOLLOWING SPENT HALOGENATED SOLVENTS: TETRACHLOROETHYLENE, METHYLENE CHLORIDE,TRICHLOROETHYLENE, 1,1,1-TRICHLOROETHANE,CHLOROBENZENE, 1,1,2-TRICHLORO-1,2,2-TRIFLUOROETHANE, ORTHO-DICHLOROBENZENE, TRICHLOROFLUOROMETHANE, AND 1,1,2, TRICHLOROETHANE; ALL SPENT SOLVENT MIXTURES/BLENDS CONTAINING, BEFORE USE, A TOTAL OF TEN PERCENT OR MORE (BY VOLUME) OF ONE OR MORE OF THE ABOVE HALOGENATED SOLVENTS OR THOSE SOLVENTS LISTED IN F001,F004, AND F005; AND STILL BOTTOMS FROM THE RECOVERY OF THESE SPENT SOLVENTS AND SPENT SOLVENT MIXTURES.
F003	THE FOLLOWING SPENT NON-HALOGENATED SOLVENTS: XYLENE, ACETONE, ETHYL ACETATE, ETHYL BENZENE, ETHYL ETHER, METHYL ISOBUTYL KETONE, N-BUTYL ALCOHOL, CYCLOHEXANONE, AND METHANOL; ALL SPENT SOLVENT MIXTURES/BLENDS CONTAINING, BEFORE USE, ONLY THE ABOVE SPENT NONHALOGENATED SOLVENTS; AND ALL SPENT SOLVENT MIXTURES/BLENDS CONTAINING, BEFORE USE, ONE OR MORE OF THE ABOVE NONHALOGENATED SOLVENTS, AND A TOTAL OF TEN PERCENT OR MORE (BY VOLUME) OF ONE OR MORE OF THOSE SOLVENTS LISTED IN F001, F002, F004, AND F005; AND STILL BOTTOMS FROM THE RECOVERY OF THESE SPENT SOLVENTS AND SPENT SOLVENT MIXTURES.
F004	THE FOLLOWING SPENT NONHALOGENATED SOLVENTS: CRESOLS, CRESYLIC ACID, AND NITROBENZENE; AND THE STILL BOTTOMS FROM THE RECOVERY OF THESE SOLVENTS; ALL SPENT SOLVENT MIXTURES/BLENDS CONTAINING, BEFORE USE, A TOTAL OF TEN PERCENT OR MORE (BY VOLUME) OF ONE OR MORE OF THE ABOVE NONHALOGENATED SOLVENTS OR THOSE SOLVENTS LISTED IN F001,F002, AND F005; AND STILL BOTTOMS FROM THE RECOVERY OF THESE SPENT SOLVENTS AND SPENT SOLVENT MIXTURES.
F005	THE FOLLOWING SPENT NONHALOGENATED SOLVENTS: TOLUENE, METHYL ETHYL KETONE,CARBON DISULFIDE, ISOBUTANOL, PYRIDINE,BENZENE, 2-ETHOXYETHANOL, AND 2-NITROPROPANE; ALL SPENT SOLVENT MIXTURES/BLENDS CONTAINING, BEFORE USE, A TOTAL OF TEN PERCENT OR MORE (BY VOLUME) OF ONE OR MORE OF THE ABOVE NONHALOGENATED SOLVENTS OR THOSE SOLVENTS LISTED IN F001,F002, OR F004; AND STILL BOTTOMS FROM THE RECOVERY OF THESE SPENT SOLVENTS AND SPENT SOLVENT MIXTURES.
F008	PLATING BATH RESIDUES FROM THE BOTTOM OF PLATING BATHS FROM ELECTROPLATING OPERATIONS IN WHICH CYANIDES ARE USED IN THE PROCESS.

UNIVERSAL WASTE

WASTE TYPE:	ACCUMULATED WASTE ON-SITE:	GENERATED WASTE ON-SITE:	SOURCE TYPE:
BATTERIES	NO	NO	ANNUAL/BIENNIAL REPORT
BATTERIES	UNKNOWN	UNKNOWN	ANNUAL/BIENNIAL REPORT
LAMPS	NO	NO	ANNUAL/BIENNIAL REPORT
LAMPS	UNKNOWN	UNKNOWN	ANNUAL/BIENNIAL REPORT
PESTICIDES	NO	NO	ANNUAL/BIENNIAL REPORT
PESTICIDES	UNKNOWN	UNKNOWN	ANNUAL/BIENNIAL REPORT
MERCURY CONTAINING EQUIPMENT	NO	NO	ANNUAL/BIENNIAL REPORT
MERCURY CONTAINING EQUIPMENT	UNKNOWN	UNKNOWN	ANNUAL/BIENNIAL REPORT

CORRECTIVE ACTION AREA **- NO CORRECTIVE ACTION AREA INFORMATION REPORTED -**

CORRECTIVE ACTION EVENT **- NO CORRECTIVE ACTION EVENT REPORTED -**

Back to Report Summary

Resource Conservation & Recovery Act - Generator Facilities (RCRAGR06)

MAP ID# 11 **Distance from Property: 0.03 mi. (158 ft.) N**

FACILITY INFORMATION

EPA ID#: **TXR000062232**

NAME: **L 3 COMMUNICATION INFRARED PRODUCTS**

ADDRESS: **13532 N CENTRAL EXPY STE B**
DALLAS, TX 75243

OWNER TYPE: **PRIVATE**

OWNER NAME: **L 3 COMMUNICATION INFRARED PRODUCTS**

OPERATOR TYPE: **PRIVATE**

OPERATOR NAME: **L 3 COMMUNICATION INFRARED PRODUCTS**

CONTACT NAME: **JAMES CARTY**

CONTACT ADDRESS: **13532 N CENTRAL EXPY # MS37 MS 37**
DALLAS TX 752431108

CONTACT PHONE: **9725281515**

NON-NOTIFIER: **NOT A NON-NOTIFIER**

DATE RECEIVED BY AGENCY: **03/01/2012**

CERTIFICATION

CERTIFICATION NAME:	CERTIFICATION TITLE:	CERTIFICATION SIGNED DATE:
JAMES CARTY	**AUTHORIZED COMPANY AGENT**	**03/01/2012**
JAMES CARTY	**ENV MGR**	**02/01/2012**
JAMES CARTY	**EHS MANAGER**	**04/13/2010**
JAMES CARTY	**AUTHORIZED COMPANY AGENT**	**03/01/2010**
JAMES CARTY	**EHS MANAGER**	**03/18/2008**
JAMES CARTY	**AUTHORIZEDAGENT**	**03/01/2008**
ALLEN GROVE	**EHS MANAGER**	**02/14/2007**
TERRI HARRISON	**AUTHORIZEDAGENT**	**03/01/2006**
TERRI HARRISON	**UNKNOWN**	**01/26/2006**
TERRI HARRISON	**UNKNOWN**	**11/02/2005**
TERRI HARRISON	**UNKNOWN**	**10/31/2005**
TERRI HARRISON	**UNKNOWN**	**09/07/2005**
TERRI HARRISON	**UNKNOWN**	**08/24/2005**
TERRI HARRISON	**UNKNOWN**	**04/25/2005**
TERRI HARRISON	**UNKNOWN**	**03/16/2005**

INDUSTRY CLASSIFICATION (NAICS)

334511 - SEARCH, DETECTION, NAVIGATION, GUIDANCE, AERONAUTICAL, AND NAUTICAL SYSTEM AND INSTRUMENT MANUFACTURING

SITE HISTORY (INCLUDES GENERATORS AND NON-GENERATORS)

DATE RECEIVED BY AGENCY: **03/01/2012**

NAME: **L 3 COMMUNICATION INFRARED PRODUCTS**

GENERATOR CLASSIFICATION: **CONDITIONALLY EXEMPT SMALL QUANTITY GENERATOR**

DATE RECEIVED BY AGENCY: **02/01/2012**

NAME: **L-3 COMMUNICATION INFRARED PRODUCTS**

GENERATOR CLASSIFICATION: **CONDITIONALLY EXEMPT SMALL QUANTITY GENERATOR**

DATE RECEIVED BY AGENCY: **04/13/2010**

NAME: **L 3 COMMUNICATION INFRARED PRODUCTS**

GENERATOR CLASSIFICATION: **CONDITIONALLY EXEMPT SMALL QUANTITY GENERATOR**

DATE RECEIVED BY AGENCY: **03/01/2010**

NAME: **L 3 COMMUNICATION INFRARED PRODUCTS**
GENERATOR CLASSIFICATION: **CONDITIONALLY EXEMPT SMALL QUANTITY GENERATOR**
DATE RECEIVED BY AGENCY: **03/18/2008**

NAME: **L 3 COMMUNICATION INFRARED PRODUCTS**
GENERATOR CLASSIFICATION: **CONDITIONALLY EXEMPT SMALL QUANTITY GENERATOR**
DATE RECEIVED BY AGENCY: **03/01/2008**

NAME: **L 3 COMMUNICATION INFRARED PRODUCTS**
GENERATOR CLASSIFICATION: **CONDITIONALLY EXEMPT SMALL QUANTITY GENERATOR**
DATE RECEIVED BY AGENCY: **02/14/2007**

NAME: **L 3 COMMUNICATION INFRARED PRODUCTS**
GENERATOR CLASSIFICATION: **CONDITIONALLY EXEMPT SMALL QUANTITY GENERATOR**
DATE RECEIVED BY AGENCY: **03/01/2006**

NAME: **L 3 COMMUNICATION INFRARED PRODUCTS**
GENERATOR CLASSIFICATION: **CONDITIONALLY EXEMPT SMALL QUANTITY GENERATOR**
DATE RECEIVED BY AGENCY: **01/26/2006**

NAME: **L 3 COMMUNICATION INFRARED PRODUCTS**
GENERATOR CLASSIFICATION: **CONDITIONALLY EXEMPT SMALL QUANTITY GENERATOR**
DATE RECEIVED BY AGENCY: **11/02/2005**

NAME: **L 3 COMMUNICATION INFRARED PRODUCTS**
GENERATOR CLASSIFICATION: **CONDITIONALLY EXEMPT SMALL QUANTITY GENERATOR**
DATE RECEIVED BY AGENCY: **10/31/2005**

NAME: **L 3 COMMUNICATION INFRARED PRODUCTS**
GENERATOR CLASSIFICATION: **CONDITIONALLY EXEMPT SMALL QUANTITY GENERATOR**
DATE RECEIVED BY AGENCY: **09/07/2005**

NAME: **L 3 COMMUNICATION INFRARED PRODUCTS**
GENERATOR CLASSIFICATION: **CONDITIONALLY EXEMPT SMALL QUANTITY GENERATOR**
DATE RECEIVED BY AGENCY: **08/24/2005**

NAME: **L 3 COMMUNICATION INFRARED PRODUCTS**
GENERATOR CLASSIFICATION: **CONDITIONALLY EXEMPT SMALL QUANTITY GENERATOR**
DATE RECEIVED BY AGENCY: **04/25/2005**

NAME: **L 3 COMMUNICATION INFRARED PRODUCTS**
GENERATOR CLASSIFICATION: **CONDITIONALLY EXEMPT SMALL QUANTITY GENERATOR**
DATE RECEIVED BY AGENCY: **03/16/2005**

NAME: **L 3 COMMUNICATION INFRARED PRODUCTS**
GENERATOR CLASSIFICATION: **CONDITIONALLY EXEMPT SMALL QUANTITY GENERATOR**

CURRENT ACTIVITY INFORMATION

GENERATOR STATUS: **LARGE QUANTITY GENERATOR** LAST UPDATED DATE: **04/14/2015**
SUBJECT TO CORRECTIVE ACTION UNIVERSE: **NO**
TDSFs POTENTIALLY SUBJECT TO CORRECTIVE ACTION UNDER 3004 (u)/(v) UNIVERSE: **NO**
TDSFs ONLY SUBJECT TO CORRECTIVE ACTION UNDER DISCRETIONARY AUTHORITIES UNIVERSE: **NO**
NON TSDFs WHERE RCRA CORRECTIVE ACTION HAS BEEN IMPOSED UNIVERSE: **NO**
CORRECTIVE ACTION WORKLOAD UNIVERSE: **NO**

IMPORTER: **NO**
UNDERGROUND INJECTION: **NO**
MIXED WASTE GENERATOR: **NO**
UNIVERSAL WASTE DESTINATION FACILITY: **NO**
RECYCLER: **NO**
TRANSFER FACILITY: **NO**

TRANSPORTER: **NO**
ONSITE BURNER EXEMPTION: **NO**
FURNACE EXEMPTION: **NO**
USED OIL REFINER: **NO**
USED OIL TRANSFER FACILITY: **NO**
USED OIL FUEL BURNER: **NO**
USED OIL PROCESSOR: **NO**
USED OIL FUEL MARKETER TO BURNER: **NO**
SPECIFICATION USED OIL MARKETER: **NO**
USED OIL TRANSPORTER: **NO**

COMPLIANCE, MONITORING AND ENFORCEMENT INFORMATION

EVALUATIONS

01/31/2012	**NRR NON-FINANCIAL RECORD REVIEW**
10/20/2011	**CEI COMPLIANCE EVALUATION INSPECTION ON-SITE**

VIOLATIONS

01/31/2012	**262.C GENERATORS - PRE-TRANSPORT**
01/31/2012	**268.A LDR - GENERAL**
01/31/2012	**XXS STATE STATUTE OR REGULATION**
10/20/2011	**262.C GENERATORS - PRE-TRANSPORT**
10/20/2011	**268.A LDR - GENERAL**
10/20/2011	**279.C USED OIL - GENERATORS**
10/20/2011	**XXS STATE STATUTE OR REGULATION**

ENFORCEMENTS

12/14/2011	**120 WRITTEN INFORMAL**

HAZARDOUS WASTE

D001	**IGNITABLE WASTE**
D002	**CORROSIVE WASTE**
D003	**REACTIVE WASTE**
D004	**ARSENIC**
D005	**BARIUM**
D006	**CADMIUM**
D007	**CHROMIUM**
D008	**LEAD**
D009	**MERCURY**
D010	**SELENIUM**
D011	**SILVER**
D012	**ENDRIN(1,2,3,4,10,10-HEXACHLORO-1,7-EPOXY-1,4,4A,5,6,7,8,8A-OCTAHYDRO-1,4-ENDO, ENDO-5,8-DIMETH-ANO-NAPHTHALENE)**
D023	**O-CRESOL**
D025	**P-CRESOL**
D026	**CRESOL**
D035	**METHYL ETHYL KETONE**
D036	**NITROBENZENE**
D038	**PYRIDINE**
D039	**TETRACHLOROETHYLENE**
D040	**TRICHLORETHYLENE**

F001 THE FOLLOWING SPENT HALOGENATED SOLVENTS USED IN DEGREASING: TETRACHLOROETHYLENE,TRICHLORETHYLENE, METHYLENE CHLORIDE, 1,1,1-TRICHLOROETHANE, CARBON TETRACHLORIDE ANDCHLORINATED FLUOROCARBONS; ALL SPENT SOLVENT MIXTURES/BLENDS USED IN DEGREASING CONTAINING, BEFORE USE, A TOTAL OF TEN PERCENT OR MORE (BY VOLUME) OF ONE OR MORE OF THE ABOVE HALOGENATED SOLVENTS OR THOSE SOLVENTS LISTED IN F002, F004, AND F005; AND STILL BOTTOMS FROM THE RECOVERY OF THESE SPENT SOLVENTS AND SPENT SOLVENT MIXTURES.

F002 THE FOLLOWING SPENT HALOGENATED SOLVENTS: TETRACHLOROETHYLENE, METHYLENE CHLORIDE,TRICHLOROETHYLENE, 1,1,1-TRICHLOROETHANE,CHLOROBENZENE, 1,1,2-TRICHLORO-1,2,2-TRIFLUOROETHANE, ORTHO-DICHLOROBENZENE, TRICHLOROFLUOROMETHANE, AND 1,1,2, TRICHLOROETHANE; ALL SPENT SOLVENT MIXTURES/BLENDS CONTAINING, BEFORE USE, A TOTAL OF TEN PERCENT OR MORE (BY VOLUME) OF ONE OR MORE OF THE ABOVE HALOGENATED SOLVENTS OR THOSE SOLVENTS LISTED IN F001,F004, AND F005; AND STILL BOTTOMS FROM THE RECOVERY OF THESE SPENT SOLVENTS AND SPENT SOLVENT MIXTURES.

F003 THE FOLLOWING SPENT NON-HALOGENATED SOLVENTS: XYLENE, ACETONE, ETHYL ACETATE, ETHYL BENZENE, ETHYL ETHER, METHYL ISOBUTYL KETONE, N-BUTYL ALCOHOL, CYCLOHEXANONE, AND METHANOL; ALL SPENT SOLVENT MIXTURES/BLENDS CONTAINING, BEFORE USE, ONLY THE ABOVE SPENT NONHALOGENATED SOLVENTS; AND ALL SPENT SOLVENT MIXTURES/BLENDS CONTAINING, BEFORE USE, ONE OR MORE OF THE ABOVE NONHALOGENATED SOLVENTS, AND A TOTAL OF TEN PERCENT OR MORE (BY VOLUME) OF ONE OR MORE OF THOSE SOLVENTS LISTED IN F001, F002, F004, AND F005; AND STILL BOTTOMS FROM THE RECOVERY OF THESE SPENT SOLVENTS AND SPENT SOLVENT MIXTURES.

F004 THE FOLLOWING SPENT NONHALOGENATED SOLVENTS: CRESOLS, CRESYLIC ACID, AND NITROBENZENE; AND THE STILL BOTTOMS FROM THE RECOVERY OF THESE SOLVENTS; ALL SPENT SOLVENT MIXTURES/BLENDS CONTAINING, BEFORE USE, A TOTAL OF TEN PERCENT OR MORE (BY VOLUME) OF ONE OR MORE OF THE ABOVE NONHALOGENATED SOLVENTS OR THOSE SOLVENTS LISTED IN F001,F002, AND F005; AND STILL BOTTOMS FROM THE RECOVERY OF THESE SPENT SOLVENTS AND SPENT SOLVENT MIXTURES.

F005 THE FOLLOWING SPENT NONHALOGENATED SOLVENTS: TOLUENE, METHYL ETHYL KETONE,CARBON DISULFIDE, ISOBUTANOL, PYRIDINE,BENZENE, 2-ETHOXYETHANOL, AND 2-NITROPROPANE; ALL SPENT SOLVENT MIXTURES/BLENDS CONTAINING, BEFORE USE, A TOTAL OF TEN PERCENT OR MORE (BY VOLUME) OF ONE OR MORE OF THE ABOVE NONHALOGENATED SOLVENTS OR THOSE SOLVENTS LISTED IN F001,F002, OR F004; AND STILL BOTTOMS FROM THE RECOVERY OF THESE SPENT SOLVENTS AND SPENT SOLVENT MIXTURES.

UNIVERSAL WASTE

WASTE TYPE:	ACCUMULATED WASTE ON-SITE:	GENERATED WASTE ON-SITE:	SOURCE TYPE:
BATTERIES	**YES**	**YES**	**NOTIFICATION**
LAMPS	**YES**	**YES**	**NOTIFICATION**

CORRECTIVE ACTION AREA **- NO CORRECTIVE ACTION AREA INFORMATION REPORTED -**

CORRECTIVE ACTION EVENT **- NO CORRECTIVE ACTION EVENT REPORTED -**

Back to Report Summary

Resource Conservation & Recovery Act - Generator Facilities (RCRAGR06)

MAP ID# 11 **Distance from Property: 0.03 mi. (158 ft.) N**

FACILITY INFORMATION

EPA ID#: **TXR000023663**
NAME: **AIR LIQUIDE ELECTRONICS DALLAS CHEMICAL CENTER**
ADDRESS: **13546 N CENTRAL EXPY**
DALLAS, TX 75243-1108
CONTACT NAME: **RANDY ROSE**
CONTACT ADDRESS: **9101 LBJ FWY STE 800**
DALLAS TX 752431920
CONTACT PHONE: **9723015220**
NON-NOTIFIER: **NOT A NON-NOTIFIER**
DATE RECEIVED BY AGENCY: **01/27/2016**

OWNER TYPE: **PRIVATE**
OWNER NAME: **AIR LIQUIDE ELECTRONICS US LP**
OPERATOR TYPE: **PRIVATE**
OPERATOR NAME: **AIR LIQUIDE ELECTRONICS US LP**

CERTIFICATION

CERTIFICATION NAME:	CERTIFICATION TITLE:	CERTIFICATION SIGNED DATE:
RANDY ROSE	**ENVIRONMENTAL SERVICE MGR**	**01/27/2016**
RANDY ROSE	**ENVIRONMENTAL SERVICE MGR**	**11/02/2015**
RANDY ROSE	**ENVIRONMENTAL SERVICE MGR**	**10/13/2015**
RANDY ROSE	**ENVIRONMENTAL SERVICE MGR**	**08/20/2015**
RANDY ROSE	**ENVIRONMENTAL SERVICE MGR**	**08/20/2015**
RANDY ROSE	**ENVIRONMENTAL SERVICE MGR**	**05/12/2015**
RANDY ROSE	**ENVIRONMENTAL SERVICE MGR**	**05/12/2015**
RANDY ROSE	**ENVIRONMENTAL SERVICE MGR**	**04/09/2015**
RANDY ROSE	**ENVIRONMENTAL SERVICE MGR**	**02/25/2015**
RANDY ROSE	**ENVIRONMENTAL SERVICE MGR**	**02/25/2015**
RANDY ROSE	**ENVIRONMENTAL SERVICE MGR**	**02/02/2015**
RANDY ROSE	**ENVIRONMENTAL SERVICE MGR**	**01/16/2015**
RANDY ROSE	**ENVIRONMENTAL SERVICE MGR**	**10/20/2014**
RANDY ROSE	**ENVIRONMENTAL SERVICE MGR**	**09/04/2014**
RANDY ROSE	**ENVIRONMENTAL SERVICE MGR**	**05/13/2014**
RANDY ROSE	**ENVIRONMENTAL SERVICE MGR**	**03/13/2014**
RANDY ROSE	**ENVIRONMENTAL SERVICE MGR**	**08/14/2013**
RANDY ROSE	**ENVIRONMENTAL SERVICE MGR**	**04/17/2013**
RANDY ROSE	**ENV MGR**	**03/12/2012**
RANDY ROSE	**AUTHORIZED COMPANY AGENT**	**03/01/2012**
RANDY ROSE	**ENVIRONMENTAL SERVICE MGR**	**06/21/2011**
RANDY ROSE	**ENVIRONMENTAL SERVICE MGR**	**06/07/2011**
RANDY ROSE	**ENVIRONMENTAL SERVICE MGR**	**05/24/2011**
RANDY ROSE	**ENVIRONMENTAL SERVICE MGR**	**04/21/2011**
RANDY ROSE	**ENVIRONMENTAL SERVICE MGR**	**04/05/2011**
RANDY ROSE	**ENVIRONMENTAL SERVICE MGR**	**12/14/2010**
RANDY ROSE	**ENVIRONMENTAL SERVICE MGR**	**11/09/2010**
RANDY ROSE	**MGR ENVIRONMENT**	**08/10/2010**
RANDY ROSE	**UNKNOWN**	**06/29/2010**
RANDY ROSE	**ENVIRONMENTAL S**	**10/06/2009**

RANDY ROSE	**ENVIRONMENTAL S**	**06/30/2009**
RANDY ROSE	**ENVIRONMENTAL S**	**04/21/2009**
RANDY ROSE	**UNKNOWN**	**04/07/2009**
RANDY ROSE	**ENVIRONMENTAL S**	**03/24/2009**
RANDY ROSE	**ENVIRONMENTAL S**	**11/18/2008**
RANDY ROSE	**UNKNOWN**	**09/28/2006**
RANDY ROSE	**UNKNOWN**	**08/01/2006**
RANDY ROSE	**UNKNOWN**	**01/29/2006**
RANDY ROSE	**UNKNOWN**	**11/29/2005**
RANDY ROSE	**UNKNOWN**	**10/10/2005**
RANDY ROSE	**UNKNOWN**	**07/06/2005**
RANDY ROSE	**UNKNOWN**	**06/23/2005**
RANDY ROSE	**UNKNOWN**	**06/10/2005**
RANDY ROSE	**UNKNOWN**	**05/25/2005**
RANDY ROSE	**UNKNOWN**	**04/12/2005**

INDUSTRY CLASSIFICATION (NAICS)

42269 - OTHER CHEMICAL AND ALLIED PRODUCTS WHOLESALERS

42469 - OTHER CHEMICAL AND ALLIED PRODUCTS MERCHANT WHOLESALERS

SITE HISTORY (INCLUDES GENERATORS AND NON-GENERATORS)

DATE RECEIVED BY AGENCY: **01/27/2016**
NAME: **AIR LIQUIDE ELECTRONICS DALLAS CHEMICAL CENTER**
GENERATOR CLASSIFICATION: **CONDITIONALLY EXEMPT SMALL QUANTITY GENERATOR**

DATE RECEIVED BY AGENCY: **11/02/2015**
NAME: **AIR LIQUIDE ELECTRONICS DALLAS CHEMICAL CENTER**
GENERATOR CLASSIFICATION: **CONDITIONALLY EXEMPT SMALL QUANTITY GENERATOR**

DATE RECEIVED BY AGENCY: **10/13/2015**
NAME: **AIR LIQUIDE ELECTRONICS DALLAS CHEMICAL CENTER**
GENERATOR CLASSIFICATION: **CONDITIONALLY EXEMPT SMALL QUANTITY GENERATOR**

DATE RECEIVED BY AGENCY: **08/20/2015**
NAME: **AIR LIQUIDE ELECTRONICS DALLAS CHEMICAL CENTER**
GENERATOR CLASSIFICATION: **CONDITIONALLY EXEMPT SMALL QUANTITY GENERATOR**

DATE RECEIVED BY AGENCY: **05/12/2015**
NAME: **AIR LIQUIDE ELECTRONICS DALLAS CHEMICAL CENTER**
GENERATOR CLASSIFICATION: **CONDITIONALLY EXEMPT SMALL QUANTITY GENERATOR**

DATE RECEIVED BY AGENCY: **04/09/2015**
NAME: **AIR LIQUIDE ELECTRONICS DALLAS CHEMICAL CENTER**
GENERATOR CLASSIFICATION: **SMALL QUANTITY GENERATOR**

DATE RECEIVED BY AGENCY: **02/25/2015**
NAME: **AIR LIQUIDE ELECTRONICS DALLAS CHEMICAL CENTER**
GENERATOR CLASSIFICATION: **SMALL QUANTITY GENERATOR**

DATE RECEIVED BY AGENCY: **02/02/2015**
NAME: **AIR LIQUIDE ELECTRONICS DALLAS CHEMICAL CENTER**
GENERATOR CLASSIFICATION: **SMALL QUANTITY GENERATOR**

DATE RECEIVED BY AGENCY: **01/16/2015**

NAME: **AIR LIQUIDE ELECTRONICS DALLAS CHEMICAL CENTER**
GENERATOR CLASSIFICATION: **SMALL QUANTITY GENERATOR**
DATE RECEIVED BY AGENCY: **10/20/2014**

NAME: **AIR LIQUIDE ELECTRONICS DALLAS CHEMICAL CENTER**
GENERATOR CLASSIFICATION: **SMALL QUANTITY GENERATOR**
DATE RECEIVED BY AGENCY: **09/04/2014**

NAME: **AIR LIQUIDE ELECTRONICS DALLAS CHEMICAL CENTER**
GENERATOR CLASSIFICATION: **CONDITIONALLY EXEMPT SMALL QUANTITY GENERATOR**
DATE RECEIVED BY AGENCY: **05/13/2014**

NAME: **AIR LIQUIDE ELECTRONICS DALLAS CHEMICAL CENTER**
GENERATOR CLASSIFICATION: **CONDITIONALLY EXEMPT SMALL QUANTITY GENERATOR**
DATE RECEIVED BY AGENCY: **03/13/2014**

NAME: **AIR LIQUIDE ELECTRONICS DALLAS CHEMICAL CENTER**
GENERATOR CLASSIFICATION: **CONDITIONALLY EXEMPT SMALL QUANTITY GENERATOR**
DATE RECEIVED BY AGENCY: **08/14/2013**

NAME: **AIR LIQUIDE ELECTRONICS DALLAS CHEMICAL CENTER**
GENERATOR CLASSIFICATION: **CONDITIONALLY EXEMPT SMALL QUANTITY GENERATOR**
DATE RECEIVED BY AGENCY: **04/17/2013**

NAME: **AIR LIQUIDE ELECTRONICS DALLAS CHEMICAL CENTER**
GENERATOR CLASSIFICATION: **CONDITIONALLY EXEMPT SMALL QUANTITY GENERATOR**
DATE RECEIVED BY AGENCY: **03/12/2012**

NAME: **AIR LIQUIDE ELECTRONICS US LP - DALLAS CHEMICAL CENTER**
GENERATOR CLASSIFICATION: **CONDITIONALLY EXEMPT SMALL QUANTITY GENERATOR**
DATE RECEIVED BY AGENCY: **03/01/2012**

NAME: **AIR LIQUIDE ELECTRONICS DALLAS CHEMICAL CENTER**
GENERATOR CLASSIFICATION: **CONDITIONALLY EXEMPT SMALL QUANTITY GENERATOR**
DATE RECEIVED BY AGENCY: **06/21/2011**

NAME: **DALLAS CHEMICAL CENTER**
GENERATOR CLASSIFICATION: **CONDITIONALLY EXEMPT SMALL QUANTITY GENERATOR**
DATE RECEIVED BY AGENCY: **06/07/2011**

NAME: **DALLAS CHEMICAL CENTER**
GENERATOR CLASSIFICATION: **CONDITIONALLY EXEMPT SMALL QUANTITY GENERATOR**
DATE RECEIVED BY AGENCY: **05/24/2011**

NAME: **DALLAS CHEMICAL CENTER**
GENERATOR CLASSIFICATION: **CONDITIONALLY EXEMPT SMALL QUANTITY GENERATOR**
DATE RECEIVED BY AGENCY: **04/21/2011**

NAME: **DALLAS CHEMICAL CENTER**
GENERATOR CLASSIFICATION: **CONDITIONALLY EXEMPT SMALL QUANTITY GENERATOR**
DATE RECEIVED BY AGENCY: **04/05/2011**

NAME: **DALLAS CHEMICAL CENTER**
GENERATOR CLASSIFICATION: **CONDITIONALLY EXEMPT SMALL QUANTITY GENERATOR**
DATE RECEIVED BY AGENCY: **12/14/2010**

NAME: **DALLAS CHEMICAL CENTER**
GENERATOR CLASSIFICATION: **CONDITIONALLY EXEMPT SMALL QUANTITY GENERATOR**
DATE RECEIVED BY AGENCY: **11/09/2010**

NAME: **DALLAS CHEMICAL CENTER**
GENERATOR CLASSIFICATION: **CONDITIONALLY EXEMPT SMALL QUANTITY GENERATOR**
DATE RECEIVED BY AGENCY: **08/10/2010**
NAME: **AIR LIQUIDE ELECTRONICS US LP**
GENERATOR CLASSIFICATION: **CONDITIONALLY EXEMPT SMALL QUANTITY GENERATOR**
DATE RECEIVED BY AGENCY: **06/29/2010**
NAME: **AIR LIQUIDE ELECTRONICS US LP**
GENERATOR CLASSIFICATION: **CONDITIONALLY EXEMPT SMALL QUANTITY GENERATOR**
DATE RECEIVED BY AGENCY: **10/06/2009**
NAME: **AIR LIQUIDE ELECTRONICS US LP**
GENERATOR CLASSIFICATION: **CONDITIONALLY EXEMPT SMALL QUANTITY GENERATOR**
DATE RECEIVED BY AGENCY: **06/30/2009**
NAME: **AIR LIQUIDE ELECTRONICS US LP**
GENERATOR CLASSIFICATION: **CONDITIONALLY EXEMPT SMALL QUANTITY GENERATOR**
DATE RECEIVED BY AGENCY: **04/21/2009**
NAME: **AIR LIQUIDE ELECTRONICS US LP**
GENERATOR CLASSIFICATION: **CONDITIONALLY EXEMPT SMALL QUANTITY GENERATOR**
DATE RECEIVED BY AGENCY: **04/07/2009**
NAME: **AIR LIQUIDE ELECTRONICS US LP**
GENERATOR CLASSIFICATION: **CONDITIONALLY EXEMPT SMALL QUANTITY GENERATOR**
DATE RECEIVED BY AGENCY: **03/24/2009**
NAME: **AIR LIQUIDE ELECTRONICS US LP**
GENERATOR CLASSIFICATION: **CONDITIONALLY EXEMPT SMALL QUANTITY GENERATOR**
DATE RECEIVED BY AGENCY: **11/18/2008**
NAME: **AIR LIQUIDE ELECTRONICS US LP**
GENERATOR CLASSIFICATION: **CONDITIONALLY EXEMPT SMALL QUANTITY GENERATOR**
DATE RECEIVED BY AGENCY: **09/28/2006**
NAME: **AIR LIQUIDE ELECTRONICS US LP**
GENERATOR CLASSIFICATION: **CONDITIONALLY EXEMPT SMALL QUANTITY GENERATOR**
DATE RECEIVED BY AGENCY: **08/01/2006**
NAME: **AIR LIQUIDE ELECTRONICS US LP**
GENERATOR CLASSIFICATION: **CONDITIONALLY EXEMPT SMALL QUANTITY GENERATOR**
DATE RECEIVED BY AGENCY: **01/29/2006**
NAME: **AIR LIQUIDE ELECTRONICS US LP**
GENERATOR CLASSIFICATION: **CONDITIONALLY EXEMPT SMALL QUANTITY GENERATOR**
DATE RECEIVED BY AGENCY: **11/29/2005**
NAME: **AIR LIQUIDE ELECTRONICS US LP**
GENERATOR CLASSIFICATION: **CONDITIONALLY EXEMPT SMALL QUANTITY GENERATOR**
DATE RECEIVED BY AGENCY: **10/10/2005**
NAME: **AIR LIQUIDE ELECTRONICS US LP**
GENERATOR CLASSIFICATION: **CONDITIONALLY EXEMPT SMALL QUANTITY GENERATOR**
DATE RECEIVED BY AGENCY: **07/06/2005**
NAME: **AIR LIQUIDE ELECTRONICS US LP**
GENERATOR CLASSIFICATION: **CONDITIONALLY EXEMPT SMALL QUANTITY GENERATOR**
DATE RECEIVED BY AGENCY: **06/23/2005**

Resource Conservation & Recovery Act - Generator Facilities (RCRAGR06)

NAME: **AIR LIQUIDE ELECTRONICS US LP**
GENERATOR CLASSIFICATION: **CONDITIONALLY EXEMPT SMALL QUANTITY GENERATOR**
DATE RECEIVED BY AGENCY: **06/10/2005**
NAME: **AIR LIQUIDE ELECTRONICS US LP**
GENERATOR CLASSIFICATION: **CONDITIONALLY EXEMPT SMALL QUANTITY GENERATOR**
DATE RECEIVED BY AGENCY: **05/25/2005**
NAME: **AIR LIQUIDE ELECTRONICS US LP**
GENERATOR CLASSIFICATION: **CONDITIONALLY EXEMPT SMALL QUANTITY GENERATOR**
DATE RECEIVED BY AGENCY: **04/12/2005**
NAME: **AIR LIQUIDE ELECTRONICS US LP**
GENERATOR CLASSIFICATION: **CONDITIONALLY EXEMPT SMALL QUANTITY GENERATOR**
DATE RECEIVED BY AGENCY: **12/30/2004**
NAME: **AIR LIQUIDE AMERICA LP**
GENERATOR CLASSIFICATION: **CONDITIONALLY EXEMPT SMALL QUANTITY GENERATOR**
DATE RECEIVED BY AGENCY: **10/13/2004**
NAME: **AIR LIQUIDE AMERICA LP**
GENERATOR CLASSIFICATION: **CONDITIONALLY EXEMPT SMALL QUANTITY GENERATOR**
DATE RECEIVED BY AGENCY: **02/27/2004**
NAME: **AIR LIQUIDE AMERICA LP**
GENERATOR CLASSIFICATION: **CONDITIONALLY EXEMPT SMALL QUANTITY GENERATOR**
DATE RECEIVED BY AGENCY: **12/09/2003**
NAME: **DALLAS CHEMICAL CENTER**
GENERATOR CLASSIFICATION: **CONDITIONALLY EXEMPT SMALL QUANTITY GENERATOR**
DATE RECEIVED BY AGENCY: **09/08/1997**
NAME: **AIR LIQUIDE ELEC CHEM AND SVCS**
GENERATOR CLASSIFICATION: **CONDITIONALLY EXEMPT SMALL QUANTITY GENERATOR**

CURRENT ACTIVITY INFORMATION

GENERATOR STATUS: **LARGE QUANTITY GENERATOR** LAST UPDATED DATE: **01/28/2016**
SUBJECT TO CORRECTIVE ACTION UNIVERSE: **NO**
TDSFs POTENTIALLY SUBJECT TO CORRECTIVE ACTION UNDER 3004 (u)/(v) UNIVERSE: **NO**
TDSFs ONLY SUBJECT TO CORRECTIVE ACTION UNDER DISCRETIONARY AUTHORITIES UNIVERSE: **NO**
NON TSDFs WHERE RCRA CORRECTIVE ACTION HAS BEEN IMPOSED UNIVERSE: **NO**
CORRECTIVE ACTION WORKLOAD UNIVERSE: **NO**

IMPORTER: **NO**
MIXED WASTE GENERATOR: **NO**
RECYCLER: **NO**
TRANSPORTER: **NO**
ONSITE BURNER EXEMPTION: **NO**
FURNACE EXEMPTION: **NO**
USED OIL REFINER: **NO**
USED OIL TRANSFER FACILITY: **NO**
UNDERGROUND INJECTION: **NO**
UNIVERSAL WASTE DESTINATION FACILITY: **NO**
TRANSFER FACILITY: **NO**
USED OIL FUEL BURNER: **NO**
USED OIL PROCESSOR: **NO**
USED OIL FUEL MARKETER TO BURNER: **NO**
SPECIFICATION USED OIL MARKETER: **NO**
USED OIL TRANSPORTER: **NO**

COMPLIANCE, MONITORING AND ENFORCEMENT INFORMATION

EVALUATIONS
01/30/2006 CEI COMPLIANCE EVALUATION INSPECTION ON-SITE

VIOLATIONS

01/30/2006 **268.A LDR - GENERAL**

ENFORCEMENTS **- NO ENFORCEMENTS REPORTED -**

HAZARDOUS WASTE

D001	**IGNITABLE WASTE**
D002	**CORROSIVE WASTE**
D003	**REACTIVE WASTE**
D004	**ARSENIC**
D005	**BARIUM**
D006	**CADMIUM**
D007	**CHROMIUM**
D008	**LEAD**
D009	**MERCURY**
D010	**SELENIUM**
D011	**SILVER**
D012	**ENDRIN(1,2,3,4,10,10-HEXACHLORO-1,7-EPOXY-1,4,4A,5,6,7,8,8A-OCTAHYDRO-1,4-ENDO, ENDO-5,8-DIMETH-ANO-NAPHTHALENE)**
D013	**LINDANE (1,2,3,4,5,6-HEXACHLOROCYCLOHEXANE,GAMMA ISOMER)**
D014	**METHOXYCHLOR (1,1,1-TRICHLORO-2,2-BIS [PMETHOXYPHENYL]ETHANE)**
D015	**TOXAPHENE (C10 H10 CL8, TECHNICAL CHLORINATED CAMPHENE, 67-69 PERCENT CHLORINE)**
D016	**2,4-D (2,4-DICHLOROPHENOXYACETIC ACID)**
D017	**2,4,5-TP SILVEX (2,4,5-TRICHLOROPHENOXYPROPIONIC ACID)**
D018	**BENZENE**
D019	**CARBON TETRACHLORIDE**
D020	**CHLORDANE**
D021	**CHLOROBENZENE**
D022	**CHLOROFORM**
D023	**O-CRESOL**
D024	**M-CRESOL**
D025	**P-CRESOL**
D026	**CRESOL**
D027	**1,4-DICHLOROBENZENE**
D028	**1,2-DICHLOROETHANE**
D029	**1,1-DICHLOROETHYLENE**
D030	**2,4-DINITROTOLUENE**
D031	**HEPTACHLOR (AND ITS EPOXIDE)**
D032	**HEXACHLOROBENZENE**
D033	**HEXACHLOROBUTADIENE**
D034	**HEXACHLOROETHANE**
D035	**METHYL ETHYL KETONE**
D036	**NITROBENZENE**
D037	**PENTACHLOROPHENOL**
D038	**PYRIDINE**
D039	**TETRACHLOROETHYLENE**
D040	**TRICHLORETHYLENE**

D041	2,4,5-TRICHLOROPHENOL
D042	2,4,6-TRICHLOROPHENOL
D043	VINYL CHLORIDE
F001	THE FOLLOWING SPENT HALOGENATED SOLVENTS USED IN DEGREASING: TETRACHLOROETHYLENE,TRICHLORETHYLENE, METHYLENE CHLORIDE, 1,1,1-TRICHLOROETHANE, CARBON TETRACHLORIDE ANDCHLORINATED FLUOROCARBONS; ALL SPENT SOLVENT MIXTURES/BLENDS USED IN DEGREASING CONTAINING, BEFORE USE, A TOTAL OF TEN PERCENT OR MORE (BY VOLUME) OF ONE OR MORE OF THE ABOVE HALOGENATED SOLVENTS OR THOSE SOLVENTS LISTED IN F002, F004, AND F005; AND STILL BOTTOMS FROM THE RECOVERY OF THESE SPENT SOLVENTS AND SPENT SOLVENT MIXTURES.
F002	THE FOLLOWING SPENT HALOGENATED SOLVENTS: TETRACHLOROETHYLENE, METHYLENE CHLORIDE,TRICHLOROETHYLENE, 1,1,1-TRICHLOROETHANE,CHLOROBENZENE, 1,1,2-TRICHLORO-1,2,2-TRIFLUOROETHANE, ORTHO-DICHLOROBENZENE, TRICHLOROFLUOROMETHANE, AND 1,1,2, TRICHLOROETHANE; ALL SPENT SOLVENT MIXTURES/BLENDS CONTAINING, BEFORE USE, A TOTAL OF TEN PERCENT OR MORE (BY VOLUME) OF ONE OR MORE OF THE ABOVE HALOGENATED SOLVENTS OR THOSE SOLVENTS LISTED IN F001,F004, AND F005; AND STILL BOTTOMS FROM THE RECOVERY OF THESE SPENT SOLVENTS AND SPENT SOLVENT MIXTURES.
F003	THE FOLLOWING SPENT NON-HALOGENATED SOLVENTS: XYLENE, ACETONE, ETHYL ACETATE, ETHYL BENZENE, ETHYL ETHER, METHYL ISOBUTYL KETONE, N-BUTYL ALCOHOL, CYCLOHEXANONE, AND METHANOL; ALL SPENT SOLVENT MIXTURES/BLENDS CONTAINING, BEFORE USE, ONLY THE ABOVE SPENT NONHALOGENATED SOLVENTS; AND ALL SPENT SOLVENT MIXTURES/BLENDS CONTAINING, BEFORE USE, ONE OR MORE OF THE ABOVE NONHALOGENATED SOLVENTS, AND A TOTAL OF TEN PERCENT OR MORE (BY VOLUME) OF ONE OR MORE OF THOSE SOLVENTS LISTED IN F001, F002, F004, AND F005; AND STILL BOTTOMS FROM THE RECOVERY OF THESE SPENT SOLVENTS AND SPENT SOLVENT MIXTURES.
F004	THE FOLLOWING SPENT NONHALOGENATED SOLVENTS: CRESOLS, CRESYLIC ACID, AND NITROBENZENE; AND THE STILL BOTTOMS FROM THE RECOVERY OF THESE SOLVENTS; ALL SPENT SOLVENT MIXTURES/BLENDS CONTAINING, BEFORE USE, A TOTAL OF TEN PERCENT OR MORE (BY VOLUME) OF ONE OR MORE OF THE ABOVE NONHALOGENATED SOLVENTS OR THOSE SOLVENTS LISTED IN F001,F002, AND F005; AND STILL BOTTOMS FROM THE RECOVERY OF THESE SPENT SOLVENTS AND SPENT SOLVENT MIXTURES.
F005	THE FOLLOWING SPENT NONHALOGENATED SOLVENTS: TOLUENE, METHYL ETHYL KETONE,CARBON DISULFIDE, ISOBUTANOL, PYRIDINE,BENZENE, 2-ETHOXYETHANOL, AND 2-NITROPROPANE; ALL SPENT SOLVENT MIXTURES/BLENDS CONTAINING, BEFORE USE, A TOTAL OF TEN PERCENT OR MORE (BY VOLUME) OF ONE OR MORE OF THE ABOVE NONHALOGENATED SOLVENTS OR THOSE SOLVENTS LISTED IN F001,F002, OR F004; AND STILL BOTTOMS FROM THE RECOVERY OF THESE SPENT SOLVENTS AND SPENT SOLVENT MIXTURES.
F006	WASTEWATER TREATMENT SLUDGES FROM ELECTROPLATING OPERATIONS EXCEPT FROM THE FOLLOWING PROCESSES: (1) SULFURIC ACID ANODIZING OF ALUMINUM; (2) TIN PLATING ON CARBON STEEL; (3) ZINC PLATING (SEGREGATED BASIS) ON CARBON STEEL; (4) ALUMINUM OR ZINC-ALUMINUM PLATING ON CARBON STEEL; (5) CLEANING/STRIPPING ASSOCIATED WITH TIN, ZINC, AND ALUMINUM PLATING ON CARBON STEEL; AND (6) CHEMICAL ETCHING AND MILLING OF ALUMINUM.
P022	CARBON DISULFIDE
P056	FLUORINE
P078	NITROGEN DIOXIDE
P078	NITROGEN OXIDE NO2
P096	HYDROGEN PHOSPHIDE
P096	PHOSPHINE
P110	PLUMBANE, TETRAETHYL-
P110	TETRAETHYL LEAD
U001	ACETALDEHYDE (I)
U001	ETHANAL (I)
U002	2-PROPANONE (I)
U002	ACETONE (I)
U003	ACETONITRILE (I,T)
U004	ACETOPHENONE
U004	ETHANONE, 1-PHENYL-
U005	2-ACETYLAMINOFLUORENE

U005	ACETAMIDE, N-9H-FLUOREN-2-YL
U006	ACETYL CHLORIDE (C,R,T)
U007	2-PROPENAMIDE
U007	ACRYLAMIDE
U008	2-PROPENOIC ACID (I)
U008	ACRYLIC ACID (I)
U009	2-PROPENENITRILE
U009	ACRYLONITRILE
U010	AZIRINO [2',3':3,4]PYRROLO[1,2-A]INDOLE-4,7-DIONE, 6-AMINO-8-[[(AMINOCARBONYL)OXY]METHYL]-1,1A,2,8,8A,8B-HEXAHYDRO-8A-METHOXY-5-METHYL-, [1AS-(1AALPHA, 8BETA, 8AALPHA,8BALPHA)]-
U010	MITOMYCIN C
U011	1H-1,2,4-TRIAZOL-3-AMINE
U011	AMITROLE
U012	ANILINE (I,T)
U012	BENZENAMINE (I,T)
U014	AURAMINE
U014	BENZENAMINE, 4,4'-CARBONIMIDOYLBIS[N,NDIMETHYL-
U015	AZASERINE
U015	L-SERINE, DIAZOACETATE (ESTER)
U016	BENZ[C]ACRIDINE
U017	BENZAL CHLORIDE
U017	BENZENE, (DICHLOROMETHYL)-
U018	BENZ[A]ANTHRACENE
U019	BENZENE (I,T)
U020	BENZENESULFONIC ACID CHLORIDE (C,R)
U020	BENZENESULFONYL CHLORIDE (C,R)
U021	[1,1'-BIPHENYL]-4,4'-DIAMINE
U021	BENZIDINE
U022	BENZO[A]PYRENE
U023	BENZENE, (TRICHLOROMETHYL)-
U023	BENZOTRICHLORIDE (C,R,T)
U024	DICHLOROMETHOXY ETHANE
U024	ETHANE, 1,1'-[METHYLENEBIS(OXY)]BIS[2-CHLORO-
U025	DICHLOROETHYL ETHER
U025	ETHANE, 1,1'-OXYBIS[2-CHLORO-
U026	CHLORNAPHAZIN
U026	NAPHTHALENAMINE, N,N'-BIS(2-CHLOROETHYL)-
U027	DICHLOROISOPROPYL ETHER
U027	PROPANE, 2,2'-OXYBIS[2-CHLORO-
U028	1,2-BENZENEDICARBOXYLIC ACID, BIS(2-ETHYLHEXYL) ESTER
U028	DIETHYLHEXYL PHTHALATE
U029	METHANE, BROMO-
U029	METHYL BROMIDE
U030	4-BROMOPHENYL PHENYL ETHER
U030	BENZENE, 1-BROMO-4-PHENOXY-
U031	1-BUTANOL (I)

U031	N-BUTYL ALCOHOL (I)
U032	CALCIUM CHROMATE
U032	CHROMIC ACID H2CRO4, CALCIUM SALT
U033	CARBON OXYFLUORIDE (R,T)
U033	CARBONIC DIFLUORIDE
U034	ACETALDEHYDE, TRICHLORO-
U034	CHLORAL
U035	BENZENEBUTANOIC ACID, 4-[BIS(2-CHLOROETHYL)AMINO]-
U035	CHLORAMBUCIL
U036	4,7-METHANO-1H-INDENE, 1,2,4,5,6,7,8,8-OCTACHLORO-2,3,3A,4,7,7A-HEXAHYDRO-
U036	CHLORDANE, ALPHA & GAMMA ISOMERS
U037	BENZENE, CHLORO-
U037	CHLOROBENZENE
U038	BENZENEACETIC ACID, 4-CHLORO-ALPHA-(4-CHLOROPHENYL)-ALPHA-HYDROXY-, ETHYL ESTER
U038	CHLOROBENZILATE
U039	P-CHLORO-M-CRESOL
U039	PHENOL, 4-CHLORO-3-METHYL-
U041	EPICHLOROHYDRIN
U041	OXIRANE, (CHLOROMETHYL)-
U042	2-CHLOROETHYL VINYL ETHER
U042	ETHENE, (2-CHLOROETHOXY)-
U043	ETHENE, CHLORO-
U043	VINYL CHLORIDE
U044	CHLOROFORM
U044	METHANE, TRICHLORO-
U045	METHANE, CHLORO- (I,T)
U045	METHYL CHLORIDE (I,T)
U046	CHLOROMETHYL METHYL ETHER
U046	METHANE, CHLOROMETHOXY-
U047	BETA-CHLORONAPHTHALENE
U047	NAPHTHALENE, 2-CHLORO-
U048	O-CHLOROPHENOL
U048	PHENOL, 2-CHLORO-
U049	4-CHLORO-O-TOLUIDINE, HYDROCHLORIDE
U049	BENZENAMINE, 4-CHLORO-2-METHYL-, HYDROCHLORIDE
U050	CHRYSENE
U051	CREOSOTE
U052	CRESOL (CRESYLIC ACID)
U052	PHENOL, METHYL-
U053	2-BUTENAL
U053	CROTONALDEHYDE
U055	BENZENE, (1-METHYLETHYL)- (I)
U055	CUMENE (I)
U056	BENZENE, HEXAHYDRO- (I)
U056	CYCLOHEXANE (I)

U057	CYCLOHEXANONE (I)
U058	2H-1,3,2-OXAZAPHOSPHORIN-2-AMINE, N,NBIS(2-CHLOROETHYL)TETRAHYDRO-, 2-OXIDE
U058	CYCLOPHOSPHAMIDE
U059	5,12-NAPHTHACENEDIONE, 8-ACETYL-10-[(3-AMINO-2,3,6-TRIDEOXY)-ALPHA-L-LYXOHEXOPYRANOSYL) OXY]-7,8,9,10-TETRAHYDRO-6,8,11-TRIHYDROXY-1-METHOXY-, (8S-CIS)-
U059	DAUNOMYCIN
U060	BENZENE, 1,1'-(2,2-DICHLOROETHYLIDENE)BIS[4-CHLORO-
U060	DDD
U061	BENZENE, 1,1'-(2,2,2-TRICHLOROETHYLIDENE)BIS[4-CHLORO-
U061	DDT
U062	CARBAMOTHIOIC ACID, BIS(1-METHYLETHYL)-, S-(2,3-DICHLORO-2-PROPENYL) ESTER
U062	DIALLATE
U063	DIBENZ[A,H]ANTHRACENE
U064	BENZO[RST]PENTAPHENE
U064	DIBENZO[A,I]PYRENE
U066	1,2-DIBROMO-3-CHLOROPROPANE
U066	PROPANE, 1,2-DIBROMO-3-CHLORO-
U067	ETHANE, 1,2-DIBROMO-
U067	ETHYLENE DIBROMIDE
U068	METHANE, DIBROMO-
U068	METHYLENE BROMIDE
U069	1,2-BENZENEDICARBOXYLIC ACID, DIBUTYL ESTER
U069	DIBUTYL PHTHALATE
U070	BENZENE, 1,2-DICHLORO-
U070	O-DICHLOROBENZENE
U071	BENZENE, 1,3-DICHLORO-
U071	M-DICHLOROBENZENE
U072	BENZENE, 1,4-DICHLORO-
U072	P-DICHLOROBENZENE
U073	[1,1'-BIPHENYL]-4,4'-DIAMINE, 3,3'-DICHLORO-
U073	3,3'-DICHLOROBENZIDINE
U074	1,4-DICHLORO-2-BUTENE (I,T)
U074	2-BUTENE, 1,4-DICHLORO- (I,T)
U075	DICHLORODIFLUOROMETHANE
U075	METHANE, DICHLORODIFLUORO-
U076	ETHANE, 1,1-DICHLORO-
U076	ETHYLIDENE DICHLORIDE
U077	ETHANE, 1,2-DICHLORO-
U077	ETHYLENE DICHLORIDE
U078	1,1-DICHLOROETHYLENE
U078	ETHENE, 1,1-DICHLORO-
U079	1,2-DICHLOROETHYLENE
U079	ETHENE, 1,2-DICHLORO-,(E)-
U080	METHANE, DICHLORO-
U080	METHYLENE CHLORIDE
U081	2,4-DICHLOROPHENOL

U081	PHENOL, 2,4-DICHLORO-
U082	2,6-DICHLOROPHENOL
U082	PHENOL, 2,6-DICHLORO-
U083	PROPANE, 1,2-DICHLORO-
U083	PROPYLENE DICHLORIDE
U084	1,3-DICHLOROPROPENE
U084	1-PROPENE, 1,3-DICHLORO-
U085	1,2:3,4-DIEPOXYBUTANE (I,T)
U085	2,2'-BIOXIRANE
U086	HYDRAZINE, 1,2-DIETHYL-
U086	N,N'-DIETHYLHYDRAZINE
U087	O,O-DIETHYL S-METHYL DITHIOPHOSPHATE
U087	PHOSPHORODITHIOIC ACID, O,O-DIETHYL SMETHYL ESTER
U088	1,2-BENZENEDICARBOXYLIC ACID, DIETHYL ESTER
U088	DIETHYL PHTHALATE
U089	DIETHYLSTILBESTEROL
U089	PHENOL, 4,4'-(1,2-DIETHYL-1,2-ETHENEDIYL)BIS, (E)-
U090	1,3-BENZODIOXOLE, 5-PROPYL-
U090	DIHYDROSAFROLE
U091	[1,1'-BIPHENYL]-4,4'-DIAMINE, 3,3'- DIMETHOXY-
U091	3,3'-DIMETHOXYBENZIDINE
U092	DIMETHYLAMINE (I)
U092	METHANAMINE, N-METHYL- (I)
U093	BENZENAMINE, N,N-DIMETHYL-4-(PHENYLAZO)-
U093	P-DIMETHYLAMINOAZOBENZENE
U094	7,12-DIMETHYLBENZ[A]ANTHRACENE
U094	BENZ[A]ANTHRACENE, 7,12-DIMETHYL-
U095	[1,1'-BIPHENYL]-4,4'-DIAMINE, 3,3'-DIMETHYL-
U095	3,3'-DIMETHYLBENZIDINE
U096	ALPHA,ALPHA-DIMETHYLBENZYLHYDROPEROXIDE (R)
U096	HYDROPEROXIDE, 1-METHYL-1-PHENYLETHYL-(R)
U097	CARBAMIC CHLORIDE, DIMETHYL-
U097	DIMETHYLCARBAMOYL CHLORIDE
U098	1,1-DIMETHYLHYDRAZINE
U098	HYDRAZINE, 1,1-DIMETHYL-
U099	1,2-DIMETHYLHYDRAZINE
U099	HYDRAZINE, 1,2-DIPHENYL-
U101	2,4-DIMETHYLPHENOL
U101	PHENOL, 2,4-DIMETHYL-
U102	1,2-BENZENEDICARBOXYLIC ACID, DIMETHYL ESTER
U102	DIMETHYL PHTHALATE
U103	DIMETHYL SULFATE
U103	SULFURIC ACID, DIMETHYL ESTER
U105	2,4-DINITROTOLUENE
U105	BENZENE, 1-METHYL-2,4-DINITRO-

U106	2,6-DINITROTOLUENE
U106	BENZENE, 2-METHYL-1,3-DINITRO-
U107	1,2-BENZENEDICARBOXYLIC ACID, DIOCTYL ESTER
U107	DI-N-OCTYL PHTHALATE
U108	1,4-DIETHYLENEOXIDE
U108	1,4-DIOXANE
U109	1,2-DIPHENYLHYDRAZINE
U109	HYDRAZINE, 1,2-DIPHENYL-
U110	1-PROPANIMINE, N-PROPYL-(I)
U110	DIPROPYLAMINE (I)
U111	1-PROPANAMINE, N-NITROSO-N-PROPYL-
U111	DI-N-PROPYLNITROSAMINE
U112	ACETIC ACID, ETHYL ESTER (I)
U112	ETHYL ACETATE (I)
U113	2-PROPENOIC ACID, ETHYL ESTER (I)
U113	ETHYL ACRYLATE (I)
U114	CARBAMODITHIOIC ACID, 1,2-ETHANEDIYLBIS-, SALTS & ESTERS
U114	ETHYLENEBISDITHIOCARBAMIC ACID, SALTS & ESTERS
U115	ETHYLENE OXIDE (I,T)
U115	OXIRANE (I,T)
U116	2-IMIDAZOLIDINETHIONE
U116	ETHYLENETHIOUREA
U117	ETHANE, 1,1'-OXYBIS-(I)
U117	ETHYL ETHER (I)
U118	2-PROPENOIC ACID, 2-METHYL-, ETHYL ESTER
U118	ETHYL METHACRYLATE
U119	ETHYL METHANESULFONATE
U119	METHANESULFONIC ACID, ETHYL ESTER
U120	FLUORANTHENE
U121	METHANE, TRICHLOROFLUORO-
U121	TRICHLOROMONOFLUOROMETHANE
U122	FORMALDEHYDE
U123	FORMIC ACID (C,T)
U124	FURAN (I)
U124	FURFURAN (I)
U125	2-FURANCARBOXALDEHYDE (I)
U125	FURFURAL (I)
U126	GLYCIDYLALDEHYDE
U126	OXIRANECARBOXYALDEHYDE
U127	BENZENE, HEXACHLORO-
U127	HEXACHLOROBENZENE
U128	1,3-BUTADIENE, 1,1,2,3,4,4-HEXACHLORO-
U128	HEXACHLOROBUTADIENE
U129	CYCLOHEXANE, 1,2,3,4,5,6-HEXACHLORO-, (1ALPHA, 2ALPHA, 3BETA, 4ALPHA, 5ALPHA, 6BETA)-
U129	LINDANE

U130	1,3-CYCLOPENTADIENE, 1,2,3,4,5,5-HEXACHLORO-
U130	HEXACHLOROCYCLOPENTADIENE
U131	ETHANE, HEXACHLORO-
U131	HEXACHLOROETHANE
U132	HEXACHLOROPHENE
U132	PHENOL, 2,2'-METHYLENEBIS[3,4,6-TRICHLORO-
U133	HYDRAZINE (R,T)
U134	HYDROFLUORIC ACID (C,T)
U134	HYDROGEN FLUORIDE (C,T)
U135	HYDROGEN SULFIDE
U135	HYDROGEN SULFIDE H2S
U136	ARSINIC ACID, DIMETHYL-
U136	CACODYLIC ACID
U137	INDENO[1,2,3-CD]PYRENE
U138	METHANE, IODO-
U138	METHYL IODIDE
U140	1-PROPANOL, 2-METHYL- (I,T)
U140	ISOBUTYL ALCOHOL (I,T)
U141	1,3-BENZODIOXOLE, 5-(1-PROPENYL)-
U141	ISOSAFROLE
U142	1,3,4-METHENO-2H-CYCLOBUTA[CD]PENTALEN-2-ONE, 1,1A,3,3A,4,5,5,5A,5B,6-DECACHLOROOCTAHYDRO-
U142	KEPONE
U143	2-BUTENOIC ACID, 2-METHYL-, 7-[[2,3-DIHYDROXY-2-(1-METHOXYETHYL)-3-METHYL-1-OXOBUTOXY]METHYL]-2,3,5,7A-TETRAHYDRO-1HPYRROLIZIN-1-YL ESTER, [1S-[1ALPHA(Z),7(2S*,3R*), 7AALPHA]]-
U143	LASIOCARPINE
U144	ACETIC ACID, LEAD(2+) SALT
U144	LEAD ACETATE
U145	LEAD PHOSPHATE
U145	PHOSPHORIC ACID, LEAD(2+) SALT (2:3)
U146	LEAD SUBACETATE
U146	LEAD, BIS(ACETATO-O)TETRAHYDROXYTRI-
U147	2,5-FURANDIONE
U147	MALEIC ANHYDRIDE
U148	3,6-PYRIDAZINEDIONE, 1,2-DIHYDRO-
U148	MALEIC HYDRAZIDE
U149	MALONONITRILE
U149	PROPANEDINITRILE
U150	L-PHENYLALANINE, 4-[BIS(2-CHLOROETHYL)AMINO]-
U150	MELPHALAN
U151	MERCURY
U152	2-PROPENENITRILE, 2-METHYL- (I,T)
U152	METHACRYLONITRILE (I,T)
U153	METHANETHIOL (I,T)
U153	THIOMETHANOL (I,T)
U154	METHANOL (I)
U154	METHYL ALCOHOL (I)

U155	1,2-ETHANEDIAMINE, N,N-DIMETHYL-N'-2-PYRIDINYL-N'-(2-THIENYLMETHYL)-
U155	METHAPYRILENE
U156	CARBONOCHLORIDIC ACID, METHYL ESTER, (I,T)
U156	METHYL CHLOROCARBONATE (I,T)
U157	3-METHYLCHOLANTHRENE
U157	BENZ[J]ACEANTHRYLENE, 1,2-DIHYDRO-3-METHYL-
U158	4,4'-METHYLENEBIS(2-CHLOROANILINE)
U158	BENZENAMINE, 4,4'-METHYLENEBIS[2-CHLORO-
U159	2-BUTANONE (I,T)
U159	METHYL ETHYL KETONE (MEK) (I,T)
U160	2-BUTANONE, PEROXIDE (R,T)
U160	METHYL ETHYL KETONE PEROXIDE (R,T)
U161	4-METHYL-2-PENTANONE (I)
U161	METHYL ISOBUTYL KETONE (I)
U161	PENTANOL, 4-METHYL-
U162	2-PROPENOIC ACID, 2-METHYL-, METHYL ESTER (I,T)
U162	METHYL METHACRYLATE (I,T)
U163	GUANIDINE, N-METHYL-N'-NITRO-N-NITROSO-
U163	MNNG
U164	4(1H)-PYRIMIDINONE, 2,3-DIHYDRO-6-METHYL-2-THIOXO-
U164	METHYLTHIOURACIL
U165	NAPHTHALENE
U166	1,4-NAPHTHALENEDIONE
U166	1,4-NAPHTHOQUINONE
U167	1-NAPTHALENAMINE
U167	ALPHA-NAPHTHYLAMINE
U168	2-NAPTHALENAMINE
U168	BETA-NAPHTHYLAMINE
U169	BENZENE, NITRO-
U169	NITROBENZENE (I,T)
U170	P-NITROPHENOL (I,T)
U170	PHENOL, 4-NITRO-
U171	2-NITROPROPANE (I,T)
U171	PROPANE, 2-NITRO- (I,T)
U172	1-BUTANAMINE, N-BUTYL-N-NITROSO-
U172	N-NITROSODI-N-BUTYLAMINE
U173	ETHANOL, 2,2'-(NITROSOIMINO)BIS-
U173	N-NITROSODIETHANOLAMINE
U174	ETHANAMINE, N-ETHYL-N-NITROSO-
U174	N-NITROSODIETHYLAMINE
U176	N-NITROSO-N-ETHYLUREA
U176	UREA, N-ETHYL-N-NITROSO-
U177	N-NITROSO-N-METHYLUREA
U177	UREA, N-METHYL-N-NITROSO-
U178	CARBAMIC ACID, METHYLNITROSO-, ETHYL ESTER

U178	N-NITROSO-N-METHYLURETHANE
U179	N-NITROSOPIPERIDINE
U179	PIPERIDINE, 1-NITROSO-
U180	N-NITROSOPYRROLIDINE
U180	PYRROLIDINE, 1-NITROSO-
U181	5-NITRO-O-TOLUIDINE
U181	BENZENAMINE, 2-METHYL-5-NITRO
U182	1,3,5-TRIOXANE, 2,4,6-TRIMETHYL-
U182	PARALDEHYDE
U183	BENZENE, PENTACHLORO-
U183	PENTACHLOROBENZENE
U184	ETHANE, PENTACHLORO-
U184	PENTACHLOROETHANE
U185	BENZENE, PENTACHLORONITRO-
U185	PENTACHLORONITROBENZENE (PCNB)
U186	1,3-PENTADIENE (I)
U186	1-METHYLBUTADIENE (I)
U187	ACETAMIDE, N-(4-ETHOXYPHENYL)-
U187	PHENACETIN
U188	PHENOL
U189	PHOSPHORUS SULFIDE (R)
U189	SULFUR PHOSPHIDE (R)
U190	1,3-ISOBENZOFURANDIONE
U190	PHTHALIC ANHYDRIDE
U191	2-PICOLINE
U191	PYRIDINE, 2-METHYL-
U192	BENZAMIDE, 3,5-DICHLORO-N-(1,1-DIMETHYL-2-PROPYNYL)-
U192	PRONAMIDE
U193	1,2-OXATHIOLANE, 2,2-DIOXIDE
U193	1,3-PROPANE SULTONE
U194	1-PROPANAMINE (I,T)
U194	N-PROPYLAMINE (I,T)
U196	PYRIDINE
U197	2,5-CYCLOHEXADIENE-1,4-DIONE
U197	P-BENZOQUINONE
U200	RESERPINE
U200	YOHIMBAN-16-CARBOXYLIC ACID, 11,17-DIMETHOXY-18-[(3,4,5-TRIMETHOXYBENZOYL)OXY]-, METHYL ESTER,(3BETA, 16BETA, 17ALPHA, 18BETA, 20ALPHA)-
U201	1,3-BENZENEDIOL
U201	RESORCINOL
U202	1,2-BENZISOTHIAZOL-3(2H)-ONE, 1,1-DIOXIDE, & SALTS
U202	SACCHARIN, & SALTS
U203	1,3-BENZODIOXOLE, 5-(2-PROPENYL)-
U203	SAFROLE
U204	SELENIOUS ACID
U204	SELENIUM DIOXIDE

U205	SELENIUM SULFIDE
U205	SELENIUM SULFIDE SES2 (R,T)
U206	D-GLUCOSE, 2-DEOXY-2-[[(METHYLNITROSOAMINO)-CARBONYL]AMINO]-
U206	GLUCOPYRANOSE, 2-DEOXY-2-(3-METHYL-3-NITROSOUREIDO)-,D-
U206	STREPTOZOTOCIN
U207	1,2,4,5-TETRACHLOROBENZENE
U207	BENZENE, 1,2,4,5-TETRACHLORO-
U208	1,1,1,2-TETRACHLOROETHANE
U208	ETHANE, 1,1,1,2-TETRACHLORO-
U209	1,1,2,2-TETRACHLOROETHANE
U209	ETHANE, 1,1,2,2-TETRACHLORO-
U210	ETHENE, TETRACHLORO-
U211	CARBON TETRACHLORIDE
U211	METHANE, TETRACHLORO-
U213	FURAN, TETRAHYDRO-(I)
U213	TETRAHYDROFURAN (I)
U214	ACETIC ACID, THALLIUM(1+) SALT
U214	THALLIUM(I) ACETATE
U215	CARBONIC ACID, DITHALLIUM(1+) SALT
U215	THALLIUM(I) CARBONATE
U216	THALLIUM CHLORIDE TLCL
U216	THALLIUM(I) CHLORIDE
U217	NITRIC ACID, THALLIUM(1+) SALT
U217	THALLIUM(I) NITRATE
U218	ETHANETHIOAMIDE
U218	THIOACETAMIDE
U219	THIOUREA
U220	BENZENE, METHYL-
U220	TOLUENE
U221	BENZENEDIAMINE, AR-METHYL-
U221	TOLUENEDIAMINE
U222	BENZENAMINE, 2-METHYL-, HYDROCHLORIDE
U222	O-TOLUIDINE HYDROCHLORIDE
U223	BENZENE, 1,3-DIISOCYANATOMETHYL- (R,T)
U223	TOLUENE DIISOCYANATE (R,T)
U225	BROMOFORM
U225	METHANE, TRIBROMO-
U226	ETHANE, 1,1,1-TRICHLORO-
U226	METHYL CHLOROFORM
U227	1,1,2-TRICHLOROETHANE
U227	ETHANE, 1,1,2-TRICHLORO-
U228	ETHENE, TRICHLORO-
U228	TRICHLOROETHYLENE
U234	1,3,5-TRINITROBENZENE (R,T)
U234	BENZENE, 1,3,5-TRINITRO-

U235	1-PROPANOL, 2,3-DIBROMO-, PHOSPHATE (3:1)
U235	TRIS(2,3,-DIBROMOPROPYL) PHOSPHATE
U236	2,7-NAPHTHALENEDISULFONIC ACID,3,3'-[(3,3'-DIMETHYL[1,1'-BIPHENYL]-4,4'-DIYL)BIS(AZO)BIS[5-AMINO-4-HYDROXY]-, TETRASODIUM SALT
U236	TRYPAN BLUE
U237	2,4-(1H,3H)-PYRIMIDINEDIONE, 5-[BIS(2-CHLOROETHYL)AMINO]-
U237	URACIL MUSTARD
U238	CARBAMIC ACID, ETHYL ESTER
U238	ETHYL CARBAMATE (URETHANE)
U239	BENZENE, DIMETHYL- (I,T)
U239	XYLENE (I)
U240	2,4-D, SALTS & ESTERS
U240	ACETIC ACID, (2,4-DICHLOROPHENOXY)-, SALTS & ESTERS
U243	1-PROPENE, 1,1,2,3,3,3-HEXACHLORO-
U243	HEXACHLOROPROPENE
U244	THIOPEROXYDICARBONIC DIAMIDE [(H2N)C(S)]2S2, TETRAMETHYL-
U244	THIRAM
U246	CYANOGEN BROMIDE (CN)BR
U247	BENZENE, 1,1'-(2,2,2-TRICHLOROETHYLIDENE)BIS[4-METHOXY-
U247	METHOXYCHLOR
U248	2H-1-BENZOPYRAN-2-ONE, 4-HYDROXY-3-(3-OXO-1-PHENYL-BUTYL)-, & SALTS, WHEN PRESENT AT CONCENTRATIONS OF 0.3% OR LESS
U248	WARFARIN, & SALTS, WHEN PRESENT AT CONCENTRATIONS OF 0.3% OR LESS
U249	ZINC PHOSPHIDE ZN3P2, WHEN PRESENT AT CONCENTRATIONS OF 10% OR LESS
U271	
U277	
U278	
U279	
U280	
U328	BENZENAMINE, 2-METHYL-
U328	O-TOLUIDINE
U353	BENZENAMINE, 4-METHYL-
U353	P-TOLUIDINE
U359	ETHANOL, 2-ETHOXY-
U359	ETHYLENE GLYCOL MONOETHYL ETHER
U364	BENDIOCARB PHENOL
U364	1,3,BENZODIOXOL-4-OL,2,2-DIMETHYL-,
U365	H-AZEPINE-1-CARBOTHIOIC ACID, HEXAHYDRO-, S-ETHYL ESTER
U365	MOLINATE
U366	DAZOMET
U366	2H-1,3,5-THIADIAZINE-2-THIONE, TETRAHYDRO-3,5-DIMETHYL-
U367	7-BENZOFURANOL, 2,3-DIHYDRO-2,2-DIMETHYL-
U367	CARBOFURAN PHENOL
U372	CARBAMIC ACID, 1H-BENZIMIDAZOL-2-YL, METHYL ESTER
U372	CARBENDAZIM
U373	CARBAMIC ACID, PHENYL-, 1-METHYLETHYL ESTER

U373	PROPHAM
U375	CARBAMIC ACID, BUTYL-, 3-IODO-2-PROPYNYL ESTER
U375	3-IODO-2-PROPYNYL N-BUTYLCARBAMATE
U376	CARBAMODITHIOIC ACID, DIMETHYL-, TETRAANHYDROSULFIDE WITH ORTHOTHIOSELENIOUS ACID
U376	SELENIUM, TETRAKIS(DIMETHYLDITHIOCARBAMATE)
U377	CARBAMODITHIOIC ACID, METHYL-, MONOPOTASSIUM SALT
U377	POTASSIUM N-METHYLDITHIOCARBAMATE
U378	CARBAMODITHIOIC ACID, (HYDROXYMETHYL)METHYL-, MONOPOTASSIUM SALT
U378	POTASSIUM N-HYDROXYMETHYL-N-METHYLDI-THIOCARBAMATE
U379	CARBAMODITHIOIC ACID, DIBUTYL, SODIUM SALT
U379	SODIUM DIBUTYLDITHIOCARBAMATE
U381	CARBAMODITHIOIC ACID, DIETHYL-, SODIUM SALT
U381	SODIUM DIETHYLDITHIOCARBAMATE
U382	CARBAMODITHIOIC ACID, DIMETHYL-, SODIUM SALT
U382	SODIUM DIMETHYLDITHIOCARBAMATE
U383	CARBAMODITHIOIC ACID, DIMETHYL, POTASSIUM SALT
U383	POTASSIUM DIMETHYLDITHIOCARBAMATE
U384	CARBAMODITHIOIC ACID, METHYL-, MONOSODIUM SALT
U384	METAM SODIUM
U385	CARBAMOTHIOIC ACID, DIPROPYL-, S-PROPYL ESTER
U385	VERNOLATE
U386	CARBAMOTHIOIC ACID, CYCLOHEXYETHYL-, S-ETHYL ESTER
U386	CYCLOATE
U387	CARBAMOTHIOIC ACID, DIPROPYL-, S-(PHENYLMETHYL) ESTER
U387	PROSULFOCARB
U389	CARBAMOTHIOIC ACID, BIS(1-METHYLETHYL)-, S-(2,3,3-TRICHLORO-2-PROPENYL) ESTER
U389	TRIALLATE
U390	CARBAMOTHIOIC ACID, DIPROPYL-, S-ETHYL ESTER
U390	EPTC
U391	CARBAMOTHIOIC ACID, BUTYLETHYL-, S-PROPYL ESTER
U391	PEBULATE
U392	BUTYLATE
U392	CARBAMOTHIOIC ACID, BIS(2-METHYPROPYL)-, S-ETHYL ESTER
U393	COPPER, BIS(DIMETHYLCARBAMODITHIOATO-S,SÆ)-
U393	COPPER DIMETHYLDITHIOCARBAMATE
U394	A2213
U394	ETHANIMIDOTHIOIC ACID, 2-(DIMETHYLAMINO)-N-HYDROXY-2-OXO-, METHYL ESTER
U395	DIETHYLENE GLYCOL, DICARBAMATE
U395	ETHANOL, 2,2Æ-OXYBIS-, DICARBAMATE
U396	FERBAM
U396	IRON, TRIS(DIMETHYLCARBAMODITHIATO-S,SÆ)-,
U400	BIS(PENTAMETHYLENE)TRIURAM TETRASULFIDE
U400	PIPERIDINE, 1,1Æ-(TETRATHIODICARBONOTHIOYL)-BIS-
U401	BIS(DIMETHYLTHIOCARBAMOYL) SULFIDE
U401	TETRAMETHYLTHIURAM MONOSULFIDE

U402	TETRABUTYLTHIURAM DISULFIDE
U402	THIOPEROXYDICARBONIC DIAMIDE, TETRABUTYL
U403	DISULFIRAM
U403	THIOPEROXYDICARBONIC DIAMIDE, TETRAETHYL
U404	ETHANAMINE, N,N-DIETHYL-
U404	TRIETHYLAMINE
U407	ETHYL ZIRAM
U407	ZINC, BIS(DIETHYLCARBAMODITHIOATO-S,SÆ)-
U408	
U409	CARBAMIC ACID, [1,2-PHENYLENE BIS(IMINOCARBONOTHIOL)]BIS-, DIMETHYL ESTER
U409	THIOPHANATE-METHYL
U410	ETHANINIDOTHIOIC ACID, N,NÆ-[THIOBIS[(METHYLIMINO) CARBONYLOXY]]BIS-, DIMETHYL ESTER
U410	THIODICARB
U411	PHENOL, 2-(1-METHYLETHOXY)-, METHYLCARBAMATE
U411	PROPOXUR

UNIVERSAL WASTE **- NO UNIVERSAL WASTE REPORTED -**

CORRECTIVE ACTION AREA **- NO CORRECTIVE ACTION AREA INFORMATION REPORTED -**

CORRECTIVE ACTION EVENT **- NO CORRECTIVE ACTION EVENT REPORTED -**

Back to Report Summary

Resource Conservation & Recovery Act - Non-Generator Facilities (RCRANGR06)

MAP ID# 11 **Distance from Property: 0.03 mi. (158 ft.) N**

FACILITY INFORMATION

EPA ID#: **TXR000025437**
NAME: **TRIQUINT SEMICONDUCTOR TEXAS LP**
ADDRESS: **13510A N CENTRAL EXPY**
DALLAS, TX 75243

OWNER TYPE: **PRIVATE**
OWNER NAME: **TRIQUINT SEMICONDUCTOR TEXAS LP**
OPERATOR TYPE: **PRIVATE**
OPERATOR NAME: **TRIQUINT SEMICONDUCTOR TEXAS LP**

CONTACT NAME: **RANDY B WILSON**
CONTACT ADDRESS: **PO BOX 833938**
RICHARDSON TX 75083
CONTACT PHONE: **972-994-8256**
NON-NOTIFIER: **NOT A NON-NOTIFIER**
DATE RECEIVED BY AGENCY: **11/22/2006**

CERTIFICATION

CERTIFICATION NAME:	CERTIFICATION TITLE:	CERTIFICATION SIGNED DATE:
RANDY B WILSON	**ENV HEALTH & SA**	**11/22/2006**
RANDY B WILSON	**UNKNOWN**	**11/29/2005**
RANDY B WILSON	**AUTHORIZEDAGENT**	**03/01/2002**
RANDY B. WILSON	**AUTHORIZED COMP**	**01/25/2000**

INDUSTRY CLASSIFICATION (NAICS)

334413 - SEMICONDUCTOR AND RELATED DEVICE MANUFACTURING

SITE HISTORY (INCLUDES GENERATORS AND NON-GENERATORS)

DATE RECEIVED BY AGENCY: **11/22/2006**
NAME: **TRIQUINT SEMICONDUCTOR TEXAS LP**
GENERATOR CLASSIFICATION: **NOT A GENERATOR**

DATE RECEIVED BY AGENCY: **11/29/2005**
NAME: **TRIQUINT SEMICONDUCTOR TEXAS LP**
GENERATOR CLASSIFICATION: **NOT A GENERATOR**

DATE RECEIVED BY AGENCY: **01/02/2003**
NAME: **TRIQUINT SEMICONDUCTOR TEXAS LP**
GENERATOR CLASSIFICATION: **CONDITIONALLY EXEMPT SMALL QUANTITY GENERATOR**

DATE RECEIVED BY AGENCY: **03/01/2002**
NAME: **TRIQUINT SEMICONDUCTOR TEXAS LLP**
GENERATOR CLASSIFICATION: **CONDITIONALLY EXEMPT SMALL QUANTITY GENERATOR**

DATE RECEIVED BY AGENCY: **01/25/2000**
NAME: **TRIQUINT SEMICONDUCTOR TEXAS, LLP**
GENERATOR CLASSIFICATION: **CONDITIONALLY EXEMPT SMALL QUANTITY GENERATOR**

DATE RECEIVED BY AGENCY: **01/08/1998**
NAME: **TRIQUINT SEMICONDUCTOR TEXAS**
GENERATOR CLASSIFICATION: **CONDITIONALLY EXEMPT SMALL QUANTITY GENERATOR**

CURRENT ACTIVITY INFORMATION

GENERATOR STATUS: **NOT A GENERATOR** LAST UPDATED DATE: **12/04/2006**
SUBJECT TO CORRECTIVE ACTION UNIVERSE: **NO**

Resource Conservation & Recovery Act - Non-Generator Facilities (RCRANGR06)

TDSFs POTENTIALLY SUBJECT TO CORRECTIVE ACTION UNDER 3004 (u)/(v) UNIVERSE: **NO**

TDSFs ONLY SUBJECT TO CORRECTIVE ACTION UNDER DISCRETIONARY AUTHORITIES UNIVERSE: **NO**

NON TSDFs WHERE RCRA CORRECTIVE ACTION HAS BEEN IMPOSED UNIVERSE: **NO**

CORRECTIVE ACTION WORKLOAD UNIVERSE: **NO**

IMPORTER: **NO**

MIXED WASTE GENERATOR: **NO**

RECYCLER: **NO**

TRANSPORTER: **NO**

ONSITE BURNER EXEMPTION: **NO**

FURNACE EXEMPTION: **NO**

USED OIL REFINER: **NO**

USED OIL TRANSFER FACILITY: **NO**

UNDERGROUND INJECTION: **NO**

UNIVERSAL WASTE DESTINATION FACILITY: **NO**

TRANSFER FACILITY: **NO**

USED OIL FUEL BURNER: **NO**

USED OIL PROCESSOR: **NO**

USED OIL FUEL MARKETER TO BURNER: **NO**

SPECIFICATION USED OIL MARKETER: **NO**

USED OIL TRANSPORTER: **NO**

COMPLIANCE, MONITORING AND ENFORCEMENT INFORMATION

EVALUATIONS

01/02/2008	**FCI**	**FOCUSED COMPLIANCE INSPECTION**
01/29/1999	**CEI**	**COMPLIANCE EVALUATION INSPECTION ON-SITE**

VIOLATIONS

01/29/1999	**XXS**	**STATE STATUTE OR REGULATION**

ENFORCEMENTS

01/29/1999	**110**	**VERBAL INFORMAL**

HAZARDOUS WASTE

D001	**IGNITABLE WASTE**
D002	**CORROSIVE WASTE**
D003	**REACTIVE WASTE**
D004	**ARSENIC**
D005	**BARIUM**
D006	**CADMIUM**
D007	**CHROMIUM**
D008	**LEAD**
D009	**MERCURY**
D010	**SELENIUM**
D011	**SILVER**
D012	**ENDRIN(1,2,3,4,10,10-HEXACHLORO-1,7-EPOXY-1,4,4A,5,6,7,8,8A-OCTAHYDRO-1,4-ENDO, ENDO-5,8-DIMETH-ANO-NAPHTHALENE)**
D039	**TETRACHLOROETHYLENE**
F002	**THE FOLLOWING SPENT HALOGENATED SOLVENTS: TETRACHLOROETHYLENE, METHYLENE CHLORIDE,TRICHLOROETHYLENE, 1,1,1-TRICHLOROETHANE,CHLOROBENZENE, 1,1,2-TRICHLORO-1,2,2-TRIFLUOROETHANE, ORTHO-DICHLOROBENZENE, TRICHLOROFLUOROMETHANE, AND 1,1,2, TRICHLOROETHANE; ALL SPENT SOLVENT MIXTURES/BLENDS CONTAINING, BEFORE USE, A TOTAL OF TEN PERCENT OR MORE (BY VOLUME) OF ONE OR MORE OF THE ABOVE HALOGENATED SOLVENTS OR THOSE SOLVENTS LISTED IN F001,F004, AND F005; AND STILL BOTTOMS FROM THE RECOVERY OF THESE SPENT SOLVENTS AND SPENT SOLVENT MIXTURES.**

F003	THE FOLLOWING SPENT NON-HALOGENATED SOLVENTS: XYLENE, ACETONE, ETHYL ACETATE, ETHYL BENZENE, ETHYL ETHER, METHYL ISOBUTYL KETONE, N-BUTYL ALCOHOL, CYCLOHEXANONE, AND METHANOL; ALL SPENT SOLVENT MIXTURES/BLENDS CONTAINING, BEFORE USE, ONLY THE ABOVE SPENT NONHALOGENATED SOLVENTS; AND ALL SPENT SOLVENT MIXTURES/BLENDS CONTAINING, BEFORE USE, ONE OR MORE OF THE ABOVE NONHALOGENATED SOLVENTS, AND A TOTAL OF TEN PERCENT OR MORE (BY VOLUME) OF ONE OR MORE OF THOSE SOLVENTS LISTED IN F001, F002, F004, AND F005; AND STILL BOTTOMS FROM THE RECOVERY OF THESE SPENT SOLVENTS AND SPENT SOLVENT MIXTURES.
F004	THE FOLLOWING SPENT NONHALOGENATED SOLVENTS: CRESOLS, CRESYLIC ACID, AND NITROBENZENE; AND THE STILL BOTTOMS FROM THE RECOVERY OF THESE SOLVENTS; ALL SPENT SOLVENT MIXTURES/BLENDS CONTAINING, BEFORE USE, A TOTAL OF TEN PERCENT OR MORE (BY VOLUME) OF ONE OR MORE OF THE ABOVE NONHALOGENATED SOLVENTS OR THOSE SOLVENTS LISTED IN F001,F002, AND F005; AND STILL BOTTOMS FROM THE RECOVERY OF THESE SPENT SOLVENTS AND SPENT SOLVENT MIXTURES.
F005	THE FOLLOWING SPENT NONHALOGENATED SOLVENTS: TOLUENE, METHYL ETHYL KETONE,CARBON DISULFIDE, ISOBUTANOL, PYRIDINE,BENZENE, 2-ETHOXYETHANOL, AND 2-NITROPROPANE; ALL SPENT SOLVENT MIXTURES/BLENDS CONTAINING, BEFORE USE, A TOTAL OF TEN PERCENT OR MORE (BY VOLUME) OF ONE OR MORE OF THE ABOVE NONHALOGENATED SOLVENTS OR THOSE SOLVENTS LISTED IN F001,F002, OR F004; AND STILL BOTTOMS FROM THE RECOVERY OF THESE SPENT SOLVENTS AND SPENT SOLVENT MIXTURES.
F007	SPENT CYANIDE PLATING BATH SOLUTIONS FROM ELECTROPLATING OPERATIONS.
F008	PLATING BATH RESIDUES FROM THE BOTTOM OF PLATING BATHS FROM ELECTROPLATING OPERATIONS IN WHICH CYANIDES ARE USED IN THE PROCESS.
F009	SPENT STRIPPING AND CLEANING BATH SOLUTIONS FROM ELECTROPLATING OPERATIONS IN WHICH CYANIDES ARE USED IN THE PROCESS.
P011	ARSENIC OXIDE AS2O5
P011	ARSENIC PENTOXIDE
P012	ARSENIC OXIDE AS2O3
P012	ARSENIC TRIOXIDE
P015	BERYLLIUM
P074	NICKEL CYANIDE
P074	NICKEL CYANIDE NI(CN)2
P078	NITROGEN DIOXIDE
P078	NITROGEN OXIDE NO2
P096	HYDROGEN PHOSPHIDE
P096	PHOSPHINE
P098	POTASSIUM CYANIDE
P098	POTASSIUM CYANIDE K(CN)
U154	METHANOL (I)
U154	METHYL ALCOHOL (I)

UNIVERSAL WASTE

WASTE TYPE:	ACCUMULATED WASTE ON-SITE:	GENERATED WASTE ON-SITE:	SOURCE TYPE:
BATTERIES	UNKNOWN	UNKNOWN	ANNUAL/BIENNIAL REPORT
LAMPS	UNKNOWN	UNKNOWN	ANNUAL/BIENNIAL REPORT
PESTICIDES	UNKNOWN	UNKNOWN	ANNUAL/BIENNIAL REPORT
MERCURY CONTAINING EQUIPMENT	UNKNOWN	UNKNOWN	ANNUAL/BIENNIAL REPORT

CORRECTIVE ACTION AREA - NO CORRECTIVE ACTION AREA INFORMATION REPORTED -

CORRECTIVE ACTION EVENT - NO CORRECTIVE ACTION EVENT REPORTED -

Back to Report Summary

MAP ID# 11 **Distance from Property: 0.03 mi. (158 ft.) N**

FACILITY INFORMATION

PROGRAM ID: **30555**

REFERENCE NUMBER: **RN102505195**

FACILITY NAME: **TEXAS INSTRUMENTS NORTH CAMPUS**

ADDRESS: **13500 N CENTRAL EXPY**
DALLAS, TX 75243

COUNTY: **DALLAS**

LOCATION DESCRIPTION: **13500 NORTH CENTRAL EXPRESSWAY**
DALLAS, TX 75243

TYPE OF FACILITY: **PROPERTY COMMERCIAL**

FACILITY STATUS: **COMPLETED WORKLOAD**

PROGRAM: **IHW CORRECTIVE ACTION**

PROGRAM STATUS: **INACTIVE**

CONTACTS

LEHMBERG, LAURIE

REMEDIATIONS

NO REMEDIATION REPORTED

CATEGORY OF CONTAMINATION

DATE	CONTAMINATIONS:
11/6/07	**NOT REPORTED**

Back to Report Summary

Industrial and Hazardous Waste Corrective Action Sites (IHWCA)

MAP ID# 12 **Distance from Property: 0.03 mi. (158 ft.) S**

PROGRAM ID: **T1908**
RN NUMBER: **RN100574771**
NAME: **BILLY BARRETT VOLKSWAGEN-MAZDA**
ADDRESS: **11550 LYNDON B JOHNSON FWY**
DALLAS, TX 75238
STATUS: **INACTIVE**
STATUS DATE: **11/19/2003**
LOCATION DESCRIPTION:
11550 LYNDON B JOHNSON FWY, DALLAS, TX

Back to Report Summary

MAP ID# 12 **Distance from Property: 0.03 mi. (158 ft.) S**

FACILITY INFORMATION

ID#: **72009**
NAME: **DALLAS DODGE**
ADDRESS: **11550 LYNDON B JOHNSON FWY**
DALLAS, TX 75238-5242
COUNTY: **DALLAS**
REGION: **4**
TYPE: **FLEET REFUELING**
BEGIN DATE: **08/31/1987**
STATUS: **ACTIVE**
EXEMPT STATUS: **NO**
RECORDS OFF-SITE: **NO**
NUMBER OF ACTIVE UNDERGROUND TANKS: **0**
NUMBER OF ACTIVE ABOVEGROUND TANKS: **1**

CONTACT INFORMATION

NAME: **NOT REPORTED**
TITLE: **NOT REPORTED**
ORGANIZATION: **NOT REPORTED**
MAIL ADDRESS: **MAILING ADDRESS NOT REPORTED**
CITY NOT REPORTED
PHONE: **NOT REPORTED**

APPLICATION INFORMATION:

RECEIVED DATE ON EARLIEST REGISTRATION FORM: **05/20/1999**
SIGNATURE DATE ON EARLIEST REGISTRATION FORM: **05/12/1999**
SIGNATURE NAME & TITLE: **R J PARROTT, PRESIDENT**
ENFORCEMENT ACTION DATE: **NOT REPORTED**

OWNER

OWNER NUMBER: **CN600345193**
NAME: **RANPARR INC**
CONTACT ADDRESS: **OWNER ADDRESS NOT REPORTED**
CITY NOT REPORTED
TYPE: **CORPORATION/COMPANY**
BEGIN DATE: **08/31/1987**
CONTACT ROLE: **NOT REPORTED**
CONTACT NAME: **NOT REPORTED**
CONTACT TITLE: **NOT REPORTED**
ORGANIZATION: **NOT REPORTED**
PHONE: **NOT REPORTED**
FAX: **NOT REPORTED**
EMAIL: **NOT REPORTED**

OPERATOR

NO OPERATOR INFORMATION REPORTED

SELF-CERTIFICATION

-NO SELF-CERTIFICATION INFORMATION REPORTED-

CONSTRUCTION NOTIFICATION

NO CONSTRUCTION NOTIFICATION DATA REPORTED FOR THIS FACILITY

UNDERGROUND STORAGE TANK

NO UNDERGROUND STORAGE TANK DATA REPORTED FOR THIS FACILITY

ABOVEGROUND STORAGE TANK INFORMATION

Petroleum Storage Tanks (PST)

AST ID #: **190716** MULTIPLE COMPARTMENT FLAG: **NO**
TANK ID: **8670** REGISTRATION DATE: **05/24/1999**
INSTALLATION DATE: **05/10/1999** STATUS BEGIN DATE: **05/10/1999**
TANK CAPACITY (GAL): **2000** REGULATORY STATUS: **FULLY REGULATED**
STATUS: **IN USE** SUBSTANCES: **GASOLINE**

MATERIAL OF CONSTRUCTION

STEEL: **YES** CORRUGATED METAL: **NO**
FIBERGLASS: **NO** CONCRETE: **NO**
ALUMINIUM: **NO**

CONTAINMENT

EARTHEN DIKE: **NO** CONCRETE: **YES**
CONTAINMENT LINER: **NO** NONE: **NO**
STAGE I VAPOR RECOVERY: **NOT REPORTED**
STAGE I INSTALLATION DATE: **NOT REPORTED**

Back to Report Summary

Resource Conservation & Recovery Act - Non-Generator Facilities (RCRANGR06)

MAP ID# 12 **Distance from Property: 0.03 mi. (158 ft.) S**

FACILITY INFORMATION

EPA ID#: **TXD981914534**
NAME: **BILLY BARRETT VOLKSWAGEN MAZDA**
ADDRESS: **11550 LYNDON B JOHNSON FWY**
DALLAS, TX 75238

OWNER TYPE: **NOT REPORTED**
OWNER NAME: **BILLY BARRETT VOLKSWAGEN MAZDA**
OPERATOR TYPE: **NOT REPORTED**
OPERATOR NAME: **BILLY BARRETT VOLKSWAGEN MAZDA**

CONTACT NAME: **TIM DOZZI**
CONTACT ADDRESS: **11550 LYNDON B JOHNSON FWY**
DALLAS TX 75238
CONTACT PHONE: **214-327-9361**
NON-NOTIFIER: **NOT A NON-NOTIFIER**
DATE RECEIVED BY AGENCY: **09/19/2000**

CERTIFICATION

CERTIFICATION NAME:	CERTIFICATION TITLE:	CERTIFICATION SIGNED DATE:
TIM D DOZZI	**SERVICE MGR**	**08/29/1994**

INDUSTRY CLASSIFICATION (NAICS)

324199 - ALL OTHER PETROLEUM AND COAL PRODUCTS MANUFACTURING
811111 - GENERAL AUTOMOTIVE REPAIR

SITE HISTORY (INCLUDES GENERATORS AND NON-GENERATORS)

DATE RECEIVED BY AGENCY: **09/19/2000**
NAME: **BILLY BARRETT VOLKSWAGEN MAZDA**
GENERATOR CLASSIFICATION: **NOT A GENERATOR**

DATE RECEIVED BY AGENCY: **08/29/1994**
NAME: **BILLY BARRETT MAZDA, INC.**
GENERATOR CLASSIFICATION: **CONDITIONALLY EXEMPT SMALL QUANTITY GENERATOR**

DATE RECEIVED BY AGENCY: **03/01/1990**
NAME: **BILLY BARRETT VOLKSWAGON**
GENERATOR CLASSIFICATION: **CONDITIONALLY EXEMPT SMALL QUANTITY GENERATOR**

DATE RECEIVED BY AGENCY: **05/15/1987**
NAME: **BILLY BARRETT VOLKSWAGON**
GENERATOR CLASSIFICATION: **NOT A GENERATOR**

CURRENT ACTIVITY INFORMATION

GENERATOR STATUS: **NOT A GENERATOR** LAST UPDATED DATE: **03/25/2004**
SUBJECT TO CORRECTIVE ACTION UNIVERSE: **NO**
TDSFs POTENTIALLY SUBJECT TO CORRECTIVE ACTION UNDER 3004 (u)/(v) UNIVERSE: **NO**
TDSFs ONLY SUBJECT TO CORRECTIVE ACTION UNDER DISCRETIONARY AUTHORITIES UNIVERSE: **NO**
NON TSDFs WHERE RCRA CORRECTIVE ACTION HAS BEEN IMPOSED UNIVERSE: **NO**
CORRECTIVE ACTION WORKLOAD UNIVERSE: **NO**

IMPORTER: **NO**
MIXED WASTE GENERATOR: **NO**
RECYCLER: **NO**
TRANSPORTER: **NO**
ONSITE BURNER EXEMPTION: **NO**
UNDERGROUND INJECTION: **NO**
UNIVERSAL WASTE DESTINATION FACILITY: **NO**
TRANSFER FACILITY: **NO**
USED OIL FUEL BURNER: **NO**
USED OIL PROCESSOR: **NO**

FURNACE EXEMPTION: **NO**
USED OIL FUEL MARKETER TO BURNER: **NO**
USED OIL REFINER: **NO**
SPECIFICATION USED OIL MARKETER: **NO**
USED OIL TRANSFER FACILITY: **NO**
USED OIL TRANSPORTER: **NO**

COMPLIANCE, MONITORING AND ENFORCEMENT INFORMATION

EVALUATIONS
09/14/1987 CEI COMPLIANCE EVALUATION INSPECTION ON-SITE

VIOLATIONS **- NO VIOLATIONS REPORTED -**

ENFORCEMENTS **- NO ENFORCEMENTS REPORTED -**

HAZARDOUS WASTE

D001 IGNITABLE WASTE
D006 CADMIUM
D007 CHROMIUM
D008 LEAD
D018 BENZENE
D021 CHLOROBENZENE
D027 1,4-DICHLOROBENZENE
D039 TETRACHLOROETHYLENE
D040 TRICHLORETHYLENE

UNIVERSAL WASTE **- NO UNIVERSAL WASTE REPORTED -**

CORRECTIVE ACTION AREA **- NO CORRECTIVE ACTION AREA INFORMATION REPORTED -**

CORRECTIVE ACTION EVENT **- NO CORRECTIVE ACTION EVENT REPORTED -**

Back to Report Summary

Resource Conservation & Recovery Act - Non-Generator Facilities (RCRANGR06)

MAP ID# 12 **Distance from Property: 0.03 mi. (158 ft.) S**

FACILITY INFORMATION

EPA ID#: **TXR000034389**
NAME: **BIG BILLY BARRETT INC**
ADDRESS: **11550 LYNDON B JOHNSON FWY**
DALLAS, TX 75238
CONTACT NAME: **TIMOTHY D DOZZI**
CONTACT ADDRESS: **11550 LYNDON B JOHNSON FWY**
DALLAS TX 75238
CONTACT PHONE: **214-327-9361**
NON-NOTIFIER: **NOT A NON-NOTIFIER**
DATE RECEIVED BY AGENCY: **03/27/2001**
CERTIFICATION **- NO CERTIFICATION REPORTED -**
INDUSTRY CLASSIFICATION (NAICS)
44111 - NEW CAR DEALERS
SITE HISTORY (INCLUDES GENERATORS AND NON-GENERATORS)
DATE RECEIVED BY AGENCY: **03/27/2001**
NAME: **BIG BILLY BARRETT INC**
GENERATOR CLASSIFICATION: **NOT A GENERATOR**
DATE RECEIVED BY AGENCY: **02/08/2000**
NAME: **BIG BILLY BARRETT INC**
GENERATOR CLASSIFICATION: **SMALL QUANTITY GENERATOR**

OWNER TYPE: **NOT REPORTED**
OWNER NAME: **BIG BILLY BARRETT INC**
OPERATOR TYPE: **NOT REPORTED**
OPERATOR NAME: **BIG BILLY BARRETT INC**

CURRENT ACTIVITY INFORMATION

GENERATOR STATUS: **NOT A GENERATOR** LAST UPDATED DATE: **03/25/2004**
SUBJECT TO CORRECTIVE ACTION UNIVERSE: **NO**
TDSFs POTENTIALLY SUBJECT TO CORRECTIVE ACTION UNDER 3004 (u)/(v) UNIVERSE: **NO**
TDSFs ONLY SUBJECT TO CORRECTIVE ACTION UNDER DISCRETIONARY AUTHORITIES UNIVERSE: **NO**
NON TSDFs WHERE RCRA CORRECTIVE ACTION HAS BEEN IMPOSED UNIVERSE: **NO**
CORRECTIVE ACTION WORKLOAD UNIVERSE: **NO**

IMPORTER: **NO**
MIXED WASTE GENERATOR: **NO**
RECYCLER: **NO**
TRANSPORTER: **NO**
ONSITE BURNER EXEMPTION: **NO**
FURNACE EXEMPTION: **NO**
USED OIL REFINER: **NO**
USED OIL TRANSFER FACILITY: **NO**
UNDERGROUND INJECTION: **NO**
UNIVERSAL WASTE DESTINATION FACILITY: **NO**
TRANSFER FACILITY: **NO**
USED OIL FUEL BURNER: **NO**
USED OIL PROCESSOR: **NO**
USED OIL FUEL MARKETER TO BURNER: **NO**
SPECIFICATION USED OIL MARKETER: **NO**
USED OIL TRANSPORTER: **NO**

COMPLIANCE, MONITORING AND ENFORCEMENT INFORMATION

EVALUATIONS **- NO EVALUATIONS REPORTED -**
VIOLATIONS **- NO VIOLATIONS REPORTED -**
ENFORCEMENTS **- NO ENFORCEMENTS REPORTED -**

HAZARDOUS WASTE

D008 **LEAD**

UNIVERSAL WASTE **- NO UNIVERSAL WASTE REPORTED -**

CORRECTIVE ACTION AREA **- NO CORRECTIVE ACTION AREA INFORMATION REPORTED -**

CORRECTIVE ACTION EVENT **- NO CORRECTIVE ACTION EVENT REPORTED -**

Back to Report Summary

MAP ID# 12 **Distance from Property: 0.03 mi. (158 ft.) S**

FACILITY INFORMATION

REGISTRATION#: **86377** EPA ID: **TXR000034389**
TNRCC ID #: **111008**
NAME: **BIG BILLY BARRETT**
ADDRESS: **11550 LYNDON B JOHNSON FWY**
DALLAS, TX 75238
CONTACT: **TIMOTHY D DOZZI**
PHONE: **214-3279361**
BUSINESS DESCRIPTION: **DEALERSHIP SALES SERVICE.**
INDUSTRIAL WASTE PERMIT #: **NOT REPORTED**
MUNICIPAL WASTE PERMIT #: **NOT REPORTED**
SIC CODE: **NOT REPORTED**
WASTE GENERATOR: **YES**
WASTE RECEIVER: **NO**
WASTE TRANSPORTER: **NO**
TRANSFER FACILITY: **NO**
MAQUILADORA (MEXICAN FACILITY): **NO**
STATUS: **INACTIVE**
AMOUNT OF WASTE GENERATED: **CONDITIONALLY EXEMPT SMALL QUANTITY GENERATOR**
GENERATOR TYPE: **NON-INDUSTRIAL AND/OR MUNICIPAL**
THIS FACILITY IS A NOTIFIER
THIS FACILITY IS NOT A STEERS REPORTER - (STATE OF TEXAS ENVIRONMENTAL ELECTRONIC REPORTING SYSTEM)
THIS FACILITY IS NOT REQUIRED TO SUBMIT AN ANNUAL WASTE SUMMARY REPORT
THIS FACILITY IS NOT INVOLVED IN RECYCLING ACTIVITIES
LAST UPDATE TO TRACS (TCEQ REGULATORY ACTIVITIES AND COMPLIANCE SYSTEM): **12/04/2003**

OWNER INFORMATION

NAME: **BIG BILLY BARRETT INC**
ADDRESS: **11550 LYNDON B JOHNSON FWY**
DALLAS, TX 75238
PHONE: **1-214-3279361**

ACTIVITIES

ACTIVITY TYPE: **HANDLER STATUS**
ACTIVITY DESCRIPTION: **NOT APPLICABLE**

WASTE

WASTE ID: **180475**
WASTE CODE STATUS: **INACTIVE**
WASTE IS RADIOACTIVE: **NO**
WASTE IS TREATED OFF SITE: **NO**
GENERATOR'S DESCRIPTION OF WASTE: **ANIT FREEZE-DRAININGS FROM AUTOMOBILES. APRIL 15, 1999**

Back to Report Summary

MAP ID# 13 **Distance from Property: 0.03 mi. (158 ft.) SW**

FACILITY INFORMATION

ID#: **2250**
NAME: **MILLER NURSERY & GRASS**
ADDRESS: **10025 PLANO RD**
DALLAS, TX 75238-1701
COUNTY: **DALLAS**
REGION: **4**
TYPE: **RETAIL**
BEGIN DATE: **06/09/1986**
STATUS: **INACTIVE**
EXEMPT STATUS: **NO**
RECORDS OFF-SITE: **NO**
NUMBER OF ACTIVE UNDERGROUND TANKS: **0**
NUMBER OF ACTIVE ABOVEGROUND TANKS: **0**

CONTACT INFORMATION

NAME: **DON NEELY**
TITLE: **PRESIDENT**
ORGANIZATION: **MILLER NURSERY & GRASS CO**
MAIL ADDRESS: **MAILING ADDRESS NOT REPORTED**
CITY NOT REPORTED
PHONE: **(214) 3480810 0**

APPLICATION INFORMATION:

RECEIVED DATE ON EARLIEST REGISTRATION FORM: **05/08/1986**
SIGNATURE DATE ON EARLIEST REGISTRATION FORM: **02/28/1986**
SIGNATURE NAME & TITLE: **DON NEELY, PRESIDENT**
ENFORCEMENT ACTION DATE: **NOT REPORTED**

OWNER

OWNER NUMBER: **CN600808661**
NAME: **MILLER NURSERY & GRASS CO**
CONTACT ADDRESS: **OWNER ADDRESS NOT REPORTED**
CITY NOT REPORTED
TYPE: **ORGANIZATION**
BEGIN DATE: **06/09/1986**
CONTACT ROLE: **NOT REPORTED**
CONTACT NAME: **NOT REPORTED**
CONTACT TITLE: **NOT REPORTED**
ORGANIZATION: **NOT REPORTED**
PHONE: **NOT REPORTED**
FAX: **NOT REPORTED**
EMAIL: **NOT REPORTED**

OPERATOR

NO OPERATOR INFORMATION REPORTED

SELF-CERTIFICATION

-**NO SELF-CERTIFICATION INFORMATION REPORTED-**

CONSTRUCTION NOTIFICATION

NO CONSTRUCTION NOTIFICATION DATA REPORTED FOR THIS FACILITY

UNDERGROUND STORAGE TANK

TANK ID: **1**
INSTALLATION DATE: **01/01/1971**
TANK CAPACITY (GAL): **8000**
NUMBER OF COMPARTMENTS: **1**
REGISTRATION DATE: **05/08/1986**
EMPTY TANK: **NOT EMPTY**

STATUS: **REMOVED FROM GROUND**
STATUS BEGIN DATE: **05/30/1989**
INTERNAL PROTECTION DATE: **NOT REPORTED**
REGULATORY STATUS: **FULLY REGULATED**
TANK DESIGN SINGLE WALL: **NO**
TANK DESIGN DOUBLE WALL: **NO**
PIPE DESIGN SINGLE WALL: **NO**
PIPE DESIGN DOUBLE WALL: **NO**

TANK DETAILS

MATERIAL:
NOT REPORTED
CORROSION PROTECTION:
NOT REPORTED
EXTERNAL CONTAINMENT:
NOT REPORTED
TANK COMPLIANCE FLAG
CORROSION PROTECTION COMPLIANCE FLAG: **NO**
CORROSION PROTECTION VARIANCE: **NO VARIANCE**

COMPARTMENT DETAILS

UST COMPARTMENT ID: **8022**
TANK ID: **1**
COMPARTMENT LETTER: **A**
SUBSTANCES: **GASOLINE**
OTHER SUBSTANCES: **NOT REPORTED**
CAPACITY (GAL): **8000**
COMPARTMENT RELEASE DETECTION: **NOT REPORTED**
SPILL CONTAINMENT AND OVERFILL PREVENTION: **NOT REPORTED**

PIPING SYSTEMS

MATERIAL: **NOT REPORTED**
CORROSION PROTECTION: **NOT REPORTED**
EXTERNAL CONTAINMENT: **NOT REPORTED**
CONNECTORS & VALVES:
NOT REPORTED
PIPEING RELEASE DETECTION:
NOT REPORTED
PIPE COMPLIANCE FLAG
CORROSION PROTECTION COMPLIANCE FLAG: **NO**
CORROSION PROTECTION VARIANCE: **NO VARIANCE**

TANK ID: **2**
NUMBER OF COMPARTMENTS: **1**
INSTALLATION DATE: **01/01/1971**
REGISTRATION DATE: **05/08/1986**
TANK CAPACITY (GAL): **8000**
EMPTY TANK: **NOT EMPTY**
STATUS: **REMOVED FROM GROUND**
STATUS BEGIN DATE: **05/30/1989**
INTERNAL PROTECTION DATE: **NOT REPORTED**
REGULATORY STATUS: **FULLY REGULATED**
TANK DESIGN SINGLE WALL: **NO**
TANK DESIGN DOUBLE WALL: **NO**
PIPE DESIGN SINGLE WALL: **NO**
PIPE DESIGN DOUBLE WALL: **NO**

TANK DETAILS

MATERIAL:
NOT REPORTED
CORROSION PROTECTION:

NOT REPORTED

EXTERNAL CONTAINMENT:

NOT REPORTED

TANK COMPLIANCE FLAG

CORROSION PROTECTION COMPLIANCE FLAG: **NO**

CORROSION PROTECTION VARIANCE: **NO VARIANCE**

COMPARTMENT DETAILS

UST COMPARTMENT ID: **8024**

TANK ID: **2**

COMPARTMENT LETTER: **A**

SUBSTANCES: **GASOLINE**

OTHER SUBSTANCES: **NOT REPORTED**

CAPACITY (GAL): **8000**

COMPARTMENT RELEASE DETECTION: **NOT REPORTED**

SPILL CONTAINMENT AND OVERFILL PREVENTION: **NOT REPORTED**

PIPING SYSTEMS

MATERIAL: **NOT REPORTED**

CORROSION PROTECTION: **NOT REPORTED**

EXTERNAL CONTAINMENT: **NOT REPORTED**

CONNECTORS & VALVES:

NOT REPORTED

PIPEING RELEASE DETECTION:

NOT REPORTED

PIPE COMPLIANCE FLAG

CORROSION PROTECTION COMPLIANCE FLAG: **NO**

CORROSION PROTECTION VARIANCE: **NO VARIANCE**

TANK ID: **3**

NUMBER OF COMPARTMENTS: **1**

INSTALLATION DATE: **01/01/1971**

REGISTRATION DATE: **05/08/1986**

TANK CAPACITY (GAL): **8000**

EMPTY TANK: **NOT EMPTY**

STATUS: **REMOVED FROM GROUND**

STATUS BEGIN DATE: **05/30/1989**

INTERNAL PROTECTION DATE: **NOT REPORTED**

REGULATORY STATUS: **FULLY REGULATED**

TANK DESIGN SINGLE WALL: **NO**

TANK DESIGN DOUBLE WALL: **NO**

PIPE DESIGN SINGLE WALL: **NO**

PIPE DESIGN DOUBLE WALL: **NO**

TANK DETAILS

MATERIAL:

NOT REPORTED

CORROSION PROTECTION:

NOT REPORTED

EXTERNAL CONTAINMENT:

NOT REPORTED

TANK COMPLIANCE FLAG

CORROSION PROTECTION COMPLIANCE FLAG: **NO**

CORROSION PROTECTION VARIANCE: **NO VARIANCE**

COMPARTMENT DETAILS

UST COMPARTMENT ID: **8023**

TANK ID: **3**

COMPARTMENT LETTER: **A**
SUBSTANCES: **GASOLINE**
OTHER SUBSTANCES: **NOT REPORTED**
CAPACITY (GAL): **8000**
COMPARTMENT RELEASE DETECTION: **NOT REPORTED**
SPILL CONTAINMENT AND OVERFILL PREVENTION: **NOT REPORTED**

PIPING SYSTEMS

MATERIAL: **NOT REPORTED**
CORROSION PROTECTION: **NOT REPORTED**
EXTERNAL CONTAINMENT: **NOT REPORTED**
CONNECTORS & VALVES:
NOT REPORTED
PIPEING RELEASE DETECTION:
NOT REPORTED
PIPE COMPLIANCE FLAG
CORROSION PROTECTION COMPLIANCE FLAG: **NO**
CORROSION PROTECTION VARIANCE: **NO VARIANCE**

TANK ID: **4**
NUMBER OF COMPARTMENTS: **1**
INSTALLATION DATE: **01/01/1971**
REGISTRATION DATE: **05/08/1986**
TANK CAPACITY (GAL): **500**
EMPTY TANK: **NOT EMPTY**
STATUS: **REMOVED FROM GROUND**
STATUS BEGIN DATE: **05/30/1989**
INTERNAL PROTECTION DATE: **NOT REPORTED**
REGULATORY STATUS: **FULLY REGULATED**
TANK DESIGN SINGLE WALL: **NO**
TANK DESIGN DOUBLE WALL: **NO**
PIPE DESIGN SINGLE WALL: **NO**
PIPE DESIGN DOUBLE WALL: **NO**

TANK DETAILS

MATERIAL:
NOT REPORTED
CORROSION PROTECTION:
NOT REPORTED
EXTERNAL CONTAINMENT:
NOT REPORTED
TANK COMPLIANCE FLAG
CORROSION PROTECTION COMPLIANCE FLAG: **NO**
CORROSION PROTECTION VARIANCE: **NO VARIANCE**

COMPARTMENT DETAILS

UST COMPARTMENT ID: **8021**
TANK ID: **4**
COMPARTMENT LETTER: **A**
SUBSTANCES: **USED OIL**
OTHER SUBSTANCES: **NOT REPORTED**
CAPACITY (GAL): **500**
COMPARTMENT RELEASE DETECTION: **NOT REPORTED**
SPILL CONTAINMENT AND OVERFILL PREVENTION: **NOT REPORTED**

PIPING SYSTEMS

MATERIAL: **NOT REPORTED**
CORROSION PROTECTION: **NOT REPORTED**

EXTERNAL CONTAINMENT: **NOT REPORTED**

CONNECTORS & VALVES:

NOT REPORTED

PIPEING RELEASE DETECTION:

NOT REPORTED

PIPE COMPLIANCE FLAG

CORROSION PROTECTION COMPLIANCE FLAG: **NO**

CORROSION PROTECTION VARIANCE: **NO VARIANCE**

ABOVEGROUND STORAGE TANK INFORMATION

NO ABOVEGROUND STORAGE TANK DATA REPORTED FOR THIS FACILITY

Back to Report Summary

Resource Conservation & Recovery Act - Non-Generator Facilities (RCRANGR06)

MAP ID# 14 **Distance from Property: 0.04 mi. (211 ft.) S**

FACILITY INFORMATION

EPA ID#: **TXD988039855**

NAME: **SERVICE KING COLLISION REPAIR CENTER**

ADDRESS: **4036 N HIGHWAY 67**
MESQUITE, TX 75150

OWNER TYPE: **NOT REPORTED**

OWNER NAME: **SERVICE KING COLLISION REPAIR CENTER**

OPERATOR TYPE: **NOT REPORTED**

OPERATOR NAME: **SERVICE KING COLLISION REPAIR CENTER**

CONTACT NAME: **DARRELL BABBIT**

CONTACT ADDRESS: **4036 N HIGHWAY 67**
MESQUITE TX 75150

CONTACT PHONE: **214-407-0095**

NON-NOTIFIER: **NOT A NON-NOTIFIER**

DATE RECEIVED BY AGENCY: **10/30/2001**

CERTIFICATION **- NO CERTIFICATION REPORTED -**

INDUSTRY CLASSIFICATION (NAICS)

811121 - AUTOMOTIVE BODY, PAINT, AND INTERIOR REPAIR AND MAINTENANCE

SITE HISTORY (INCLUDES GENERATORS AND NON-GENERATORS)

DATE RECEIVED BY AGENCY: **10/30/2001**

NAME: **SERVICE KING COLLISION REPAIR CENTER**

GENERATOR CLASSIFICATION: **NOT A GENERATOR**

DATE RECEIVED BY AGENCY: **05/13/1991**

NAME: **SERVICE KING COLLISION REPAIR**

GENERATOR CLASSIFICATION: **LARGE QUANTITY GENERATOR**

CURRENT ACTIVITY INFORMATION

GENERATOR STATUS: **NOT A GENERATOR** LAST UPDATED DATE: **04/16/2004**

SUBJECT TO CORRECTIVE ACTION UNIVERSE: **NO**

TDSFs POTENTIALLY SUBJECT TO CORRECTIVE ACTION UNDER 3004 (u)/(v) UNIVERSE: **NO**

TDSFs ONLY SUBJECT TO CORRECTIVE ACTION UNDER DISCRETIONARY AUTHORITIES UNIVERSE: **NO**

NON TSDFs WHERE RCRA CORRECTIVE ACTION HAS BEEN IMPOSED UNIVERSE: **NO**

CORRECTIVE ACTION WORKLOAD UNIVERSE: **NO**

IMPORTER: **NO**

MIXED WASTE GENERATOR: **NO**

RECYCLER: **NO**

TRANSPORTER: **NO**

ONSITE BURNER EXEMPTION: **NO**

FURNACE EXEMPTION: **NO**

USED OIL REFINER: **NO**

USED OIL TRANSFER FACILITY: **NO**

UNDERGROUND INJECTION: **NO**

UNIVERSAL WASTE DESTINATION FACILITY: **NO**

TRANSFER FACILITY: **NO**

USED OIL FUEL BURNER: **NO**

USED OIL PROCESSOR: **NO**

USED OIL FUEL MARKETER TO BURNER: **NO**

SPECIFICATION USED OIL MARKETER: **NO**

USED OIL TRANSPORTER: **NO**

COMPLIANCE, MONITORING AND ENFORCEMENT INFORMATION

EVALUATIONS

11/09/1999 **NRR NON-FINANCIAL RECORD REVIEW**

08/27/1999 **CEI COMPLIANCE EVALUATION INSPECTION ON-SITE**

VIOLATIONS

08/27/1999 **268.A LDR - GENERAL**

08/27/1999 **XXS STATE STATUTE OR REGULATION**

ENFORCEMENTS

09/27/1999 **120 WRITTEN INFORMAL**

08/27/1999 **110 VERBAL INFORMAL**

HAZARDOUS WASTE

D001 **IGNITABLE WASTE**

F003 **THE FOLLOWING SPENT NON-HALOGENATED SOLVENTS: XYLENE, ACETONE, ETHYL ACETATE, ETHYL BENZENE, ETHYL ETHER, METHYL ISOBUTYL KETONE, N-BUTYL ALCOHOL, CYCLOHEXANONE, AND METHANOL; ALL SPENT SOLVENT MIXTURES/BLENDS CONTAINING, BEFORE USE, ONLY THE ABOVE SPENT NONHALOGENATED SOLVENTS; AND ALL SPENT SOLVENT MIXTURES/BLENDS CONTAINING, BEFORE USE, ONE OR MORE OF THE ABOVE NONHALOGENATED SOLVENTS, AND A TOTAL OF TEN PERCENT OR MORE (BY VOLUME) OF ONE OR MORE OF THOSE SOLVENTS LISTED IN F001, F002, F004, AND F005; AND STILL BOTTOMS FROM THE RECOVERY OF THESE SPENT SOLVENTS AND SPENT SOLVENT MIXTURES.**

F005 **THE FOLLOWING SPENT NONHALOGENATED SOLVENTS: TOLUENE, METHYL ETHYL KETONE,CARBON DISULFIDE, ISOBUTANOL, PYRIDINE,BENZENE, 2-ETHOXYETHANOL, AND 2-NITROPROPANE; ALL SPENT SOLVENT MIXTURES/BLENDS CONTAINING, BEFORE USE, A TOTAL OF TEN PERCENT OR MORE (BY VOLUME) OF ONE OR MORE OF THE ABOVE NONHALOGENATED SOLVENTS OR THOSE SOLVENTS LISTED IN F001,F002, OR F004; AND STILL BOTTOMS FROM THE RECOVERY OF THESE SPENT SOLVENTS AND SPENT SOLVENT MIXTURES.**

UNIVERSAL WASTE **- NO UNIVERSAL WASTE REPORTED -**

CORRECTIVE ACTION AREA **- NO CORRECTIVE ACTION AREA INFORMATION REPORTED -**

CORRECTIVE ACTION EVENT **- NO CORRECTIVE ACTION EVENT REPORTED -**

Back to Report Summary

MAP ID# 14 **Distance from Property: 0.04 mi. (211 ft.) S**

FACILITY INFORMATION

REGISTRATION#: **75338** EPA ID: **TXD988039855**
TNRCC ID #: **29691**
NAME: **SERVICE KING COLLISION REPAIR CENTER**
ADDRESS: **4036 US HIGHWAY 67**
MESQUITE, TX 75150
CONTACT: **DARRELL BABBIT**
PHONE: **214-4070095**
BUSINESS DESCRIPTION: **NOT REPORTED**
INDUSTRIAL WASTE PERMIT #: **NOT REPORTED**
MUNICIPAL WASTE PERMIT #: **NOT REPORTED**
SIC CODE: **NOT REPORTED**
WASTE GENERATOR: **YES**
WASTE RECEIVER: **NO**
WASTE TRANSPORTER: **NO**
TRANSFER FACILITY: **NO**
MAQUILADORA (MEXICAN FACILITY): **NO**
STATUS: **INACTIVE**
AMOUNT OF WASTE GENERATED: **CONDITIONALLY EXEMPT SMALL QUANTITY GENERATOR**
GENERATOR TYPE: **NON-INDUSTRIAL AND/OR MUNICIPAL**
THIS FACILITY IS A NOTIFIER
THIS FACILITY IS NOT A STEERS REPORTER - (STATE OF TEXAS ENVIRONMENTAL ELECTRONIC REPORTING SYSTEM)
THIS FACILITY IS NOT REQUIRED TO SUBMIT AN ANNUAL WASTE SUMMARY REPORT
THIS FACILITY IS NOT INVOLVED IN RECYCLING ACTIVITIES
LAST UPDATE TO TRACS (TCEQ REGULATORY ACTIVITIES AND COMPLIANCE SYSTEM): **03/23/2004**

OWNER INFORMATION

NAME: **SERVICE KING COLLISION REPAIR CENTER**
ADDRESS: **4036 US HIGHWAY 67**
MESQUITE, TX 75150
PHONE: **1-214-4070095**

ACTIVITIES

ACTIVITY TYPE: **UNKNOWN**
ACTIVITY DESCRIPTION: **NOT REPORTED**

WASTE

WASTE ID: **178447**
WASTE CODE STATUS: **INACTIVE**
WASTE IS RADIOACTIVE: **NO**
WASTE IS TREATED OFF SITE: **NO**
GENERATOR'S DESCRIPTION OF WASTE: **PAINT WASTE/BODY SHOP OPERATIONS/DERIVING FROM PAINTING OF VEHICLES**

WASTE ID: **144232**
WASTE CODE STATUS: **INACTIVE**
WASTE IS RADIOACTIVE: **NO**
WASTE IS TREATED OFF SITE: **NO**
GENERATOR'S DESCRIPTION OF WASTE: **WASTE MOTOR OIL/BODY SHOP OPERATIONS**

WASTE ID: **144231**
WASTE CODE STATUS: **INACTIVE**
WASTE IS RADIOACTIVE: **NO**
WASTE IS TREATED OFF SITE: **NO**

GENERATOR'S DESCRIPTION OF WASTE: **WASTE ANTIFREEZE & WATER/BODY SHOP OPERATIONS**

WASTE ID: **144230**
WASTE CODE STATUS: **INACTIVE**
WASTE IS RADIOACTIVE: **NO**
WASTE IS TREATED OFF SITE: **NO**
GENERATOR'S DESCRIPTION OF WASTE: **EMPTY DRUMS/BODY SHOP OPERATIONS**

WASTE ID: **57647**
WASTE CODE STATUS: **INACTIVE**
WASTE IS RADIOACTIVE: **NO**
WASTE IS TREATED OFF SITE: **YES**
GENERATOR'S DESCRIPTION OF WASTE: **NOT REPORTED**

WASTE ID: **57648**
WASTE CODE STATUS: **INACTIVE**
WASTE IS RADIOACTIVE: **NO**
WASTE IS TREATED OFF SITE: **YES**
GENERATOR'S DESCRIPTION OF WASTE: **NOT REPORTED**

WASTE ID: **57649**
WASTE CODE STATUS: **INACTIVE**
WASTE IS RADIOACTIVE: **NO**
WASTE IS TREATED OFF SITE: **YES**
GENERATOR'S DESCRIPTION OF WASTE: **NOT REPORTED**

Back to Report Summary

MAP ID# 15 **Distance from Property: 0.04 mi. (211 ft.) NW**

FACILITY INFORMATION

REGISTRATION#: **75913** EPA ID: **NOT REPORTED**
TNRCC ID #: **30249**
NAME: **STAR ENTERPRISES**
ADDRESS: **3601 US HIGHWAY 67**
MESQUITE, TX 75150
CONTACT: **DAVID GUMBLEY**
PHONE: **214-6500200**
BUSINESS DESCRIPTION: **THIS REGISTRATION WAS INACTIVATED BECAUSE THERE WERE ONLY 6-DIGIT WASTE CODES ONTHE NOR AND NO WASTE ACTIVITY WAS REPORTED IN 1994, 1995 AND 1996. 2-5-02 CHAN G**
INDUSTRIAL WASTE PERMIT #: **NOT REPORTED**
MUNICIPAL WASTE PERMIT #: **NOT REPORTED**
SIC CODE: **NOT REPORTED**
WASTE GENERATOR: **YES**
WASTE RECEIVER: **NO**
WASTE TRANSPORTER: **NO**
TRANSFER FACILITY: **NO**
MAQUILADORA (MEXICAN FACILITY): **NO**
STATUS: **INACTIVE**
AMOUNT OF WASTE GENERATED: **CONDITIONALLY EXEMPT SMALL QUANTITY GENERATOR**
GENERATOR TYPE: **NON-INDUSTRIAL AND/OR MUNICIPAL**
THIS FACILITY IS A NOTIFIER
THIS FACILITY IS NOT A STEERS REPORTER - (STATE OF TEXAS ENVIRONMENTAL ELECTRONIC REPORTING SYSTEM)
THIS FACILITY IS NOT REQUIRED TO SUBMIT AN ANNUAL WASTE SUMMARY REPORT
THIS FACILITY IS NOT INVOLVED IN RECYCLING ACTIVITIES
LAST UPDATE TO TRACS (TCEQ REGULATORY ACTIVITIES AND COMPLIANCE SYSTEM): **11/01/2006**

OWNER INFORMATION

NAME: **STAR ENTERPRISE GENERAL PARTNERSHIP**
ADDRESS: **NOT REPORTED**
PHONE: **NOT REPORTED**

ACTIVITIES

ACTIVITY TYPE: **UNKNOWN**
ACTIVITY DESCRIPTION: **NOT REPORTED**

WASTE

WASTE ID: **58463**
WASTE CODE STATUS: **INACTIVE**
WASTE IS RADIOACTIVE: **NO**
WASTE IS TREATED OFF SITE: **YES**
GENERATOR'S DESCRIPTION OF WASTE: **NOT REPORTED**

Back to Report Summary

MAP ID# 15 **Distance from Property: 0.04 mi. (211 ft.) NW**

FACILITY INFORMATION

LPST ID: **117472**
FACILITY ID: **0013443**
NAME: **SHELL RETAIL FACILITY 100947**
ADDRESS: **3601 INTERSTATE 30**
MESQUITE, TX 75150

LPST/s AT THIS FACILITY. ID/s ARE LISTED BELOW:
117472, 097655

LEAKING TANK DETAILS

LPST ID: **117472**
NAME: **SHELL RETAIL FACILITY 100947**
FACILITY LOCATION: **3601 IH 30**
PRIORITY CODE: **4.1 - GW IMPACTED NO APPARENT THREATS OR IMPACTS TO RECEPTORS**
STATUS CODE: **6A - FINAL CONCURRENCE ISSUED**
REPORTED DATE: **5/3/2007**
ENTERED DATE: **10/31/2007**

PRP INFORMATION
NAME: **MOTIVA ENTERPRISES LLC**
ADDRESS: **7750 N MACARTHUR STE 120**
IRVING TX 75063
CONTACT: **SCOTT BURKEY**
PHONE: **214/483-5460**

LPST ID: **097655**
NAME: **TEXACO SERVICE STATION**
FACILITY LOCATION: **3601 IH 30 @ HYDE PARK**
PRIORITY CODE: **4A - SOIL CONTAMINATION ONLY REQUIRES FULL SITE ASSESSMENT RAP**
STATUS CODE: **6A - FINAL CONCURRENCE ISSUED**
REPORTED DATE: **12/27/1990**
ENTERED DATE: **1/7/1991**

PRP INFORMATION
NAME: **STAR ENTERPRISES INC**
ADDRESS: **4500 FULLER DR STE 400**
IRVING TX 75015
CONTACT: **JOAN BECKNER**
PHONE: **214/650-0200**

UNDERGROUND STORAGE TANK

TANK ID: **1**
NUMBER OF COMPARTMENTS: **1**
INSTALLATION DATE: **01/01/1982**
REGISTRATION DATE: **05/08/1986**

TANK CAPACITY (GAL): **10000**
EMPTY TANK: **NOT EMPTY**
STATUS: **REMOVED FROM GROUND**
STATUS BEGIN DATE: **09/01/2008**
INTERNAL PROTECTION DATE: **NOT REPORTED**
REGULATORY STATUS: **FULLY REGULATED**
TANK DESIGN SINGLE WALL: **YES**
TANK DESIGN DOUBLE WALL: **NO**
PIPE DESIGN SINGLE WALL: **NO**
PIPE DESIGN DOUBLE WALL: **YES**

TANK DETAILS

MATERIAL:
FRP
CORROSION PROTECTION:
CATHODIC PROTECTION - FIELD INSTALLATION,FRP TANK OR PIPING (NONCORRODIBLE)
EXTERNAL CONTAINMENT:
NOT REPORTED
TANK COMPLIANCE FLAG
CORROSION PROTECTION COMPLIANCE FLAG: **YES**
CORROSION PROTECTION VARIANCE: **NO VARIANCE**

COMPARTMENT DETAILS

UST COMPARTMENT ID: **117107**
TANK ID: **1**
COMPARTMENT LETTER: **A**
SUBSTANCES: **GASOLINE**
OTHER SUBSTANCES: **NOT REPORTED**
CAPACITY (GAL): **10000**
COMPARTMENT RELEASE DETECTION: **AUTOMATIC TANK GAUGE TEST & INVENTORY CONTROL**
SPILL CONTAINMENT AND OVERFILL PREVENTION: **TIGHT-FILL FITTING CONTAINER/BUCKET/SUMP,FACTORY - BUILT SPILL CONTAINER/BUCKET/SUMP,FLOW RESTRICTOR VALUE**

PIPING SYSTEMS

MATERIAL: **FRP**
CORROSION PROTECTION: **CATHODIC PROTECTION - FIELD INSTALLATION,FRP TANK OR PIPING (NONCORRODIBLE)**
EXTERNAL CONTAINMENT: **NOT REPORTED**
CONNECTORS & VALVES:
NOT REPORTED
CORROSION PROTECTION: **CATHODIC PROTECTION - FIELD INSTALLATION,FRP TANK OR PIPING (NONCORRODIBLE)**
PIPE COMPLIANCE FLAG
CORROSION PROTECTION COMPLIANCE FLAG: **YES**
CORROSION PROTECTION VARIANCE: **NO VARIANCE**

TANK ID: **2**
NUMBER OF COMPARTMENTS: **1**
INSTALLATION DATE: **01/01/1982**
REGISTRATION DATE: **05/08/1986**
TANK CAPACITY (GAL): **10000**
EMPTY TANK: **NOT EMPTY**
STATUS: **REMOVED FROM GROUND**
STATUS BEGIN DATE: **09/01/2008**
INTERNAL PROTECTION DATE: **NOT REPORTED**
REGULATORY STATUS: **FULLY REGULATED**
TANK DESIGN SINGLE WALL: **YES**
TANK DESIGN DOUBLE WALL: **NO**
PIPE DESIGN SINGLE WALL: **NO**
PIPE DESIGN DOUBLE WALL: **YES**

TANK DETAILS

MATERIAL:
FRP

CORROSION PROTECTION:
CATHODIC PROTECTION - FIELD INSTALLATION,FRP TANK OR PIPING (NONCORRODIBLE)
EXTERNAL CONTAINMENT:
NOT REPORTED
TANK COMPLIANCE FLAG
CORROSION PROTECTION COMPLIANCE FLAG: **YES**
CORROSION PROTECTION VARIANCE: **NO VARIANCE**
COMPARTMENT DETAILS
UST COMPARTMENT ID: **117775**
TANK ID: **2**
COMPARTMENT LETTER: **A**
SUBSTANCES: **GASOLINE**
OTHER SUBSTANCES: **NOT REPORTED**
CAPACITY (GAL): **10000**
COMPARTMENT RELEASE DETECTION: **AUTOMATIC TANK GAUGE TEST & INVENTORY CONTROL**
SPILL CONTAINMENT AND OVERFILL PREVENTION: **TIGHT-FILL FITTING CONTAINER/BUCKET/SUMP,FACTORY - BUILT SPILL CONTAINER/BUCKET/SUMP,FLOW RESTRICTOR VALUE**
PIPING SYSTEMS
MATERIAL: **FRP**
CORROSION PROTECTION: **CATHODIC PROTECTION - FIELD INSTALLATION,FRP TANK OR PIPING (NONCORRODIBLE)**
EXTERNAL CONTAINMENT: **NOT REPORTED**
CONNECTORS & VALVES:
NOT REPORTED
CORROSION PROTECTION: **CATHODIC PROTECTION - FIELD INSTALLATION,FRP TANK OR PIPING (NONCORRODIBLE)**
PIPE COMPLIANCE FLAG
CORROSION PROTECTION COMPLIANCE FLAG: **YES**
CORROSION PROTECTION VARIANCE: **NO VARIANCE**

TANK ID: **3**
NUMBER OF COMPARTMENTS: **1**
INSTALLATION DATE: **01/01/1982**
REGISTRATION DATE: **05/08/1986**
TANK CAPACITY (GAL): **10000**
EMPTY TANK: **NOT EMPTY**
STATUS: **REMOVED FROM GROUND**
STATUS BEGIN DATE: **09/01/2008**
INTERNAL PROTECTION DATE: **NOT REPORTED**
REGULATORY STATUS: **FULLY REGULATED**
TANK DESIGN SINGLE WALL: **YES**
TANK DESIGN DOUBLE WALL: **NO**
PIPE DESIGN SINGLE WALL: **NO**
PIPE DESIGN DOUBLE WALL: **YES**

TANK DETAILS
MATERIAL:
FRP
CORROSION PROTECTION:
CATHODIC PROTECTION - FIELD INSTALLATION,FRP TANK OR PIPING (NONCORRODIBLE)
EXTERNAL CONTAINMENT:
NOT REPORTED
TANK COMPLIANCE FLAG
CORROSION PROTECTION COMPLIANCE FLAG: **YES**
CORROSION PROTECTION VARIANCE: **NO VARIANCE**
COMPARTMENT DETAILS
UST COMPARTMENT ID: **117774**

TANK ID: **3**
COMPARTMENT LETTER: **A**
SUBSTANCES: **GASOLINE**
OTHER SUBSTANCES: **NOT REPORTED**
CAPACITY (GAL): **10000**
COMPARTMENT RELEASE DETECTION: **AUTOMATIC TANK GAUGE TEST & INVENTORY CONTROL**
SPILL CONTAINMENT AND OVERFILL PREVENTION: **TIGHT-FILL FITTING CONTAINER/BUCKET/SUMP,FACTORY - BUILT SPILL CONTAINER/BUCKET/SUMP,FLOW RESTRICTOR VALUE**

PIPING SYSTEMS

MATERIAL: **FRP**
CORROSION PROTECTION: **CATHODIC PROTECTION - FIELD INSTALLATION,FRP TANK OR PIPING (NONCORRODIBLE)**
EXTERNAL CONTAINMENT: **NOT REPORTED**
CONNECTORS & VALVES:
NOT REPORTED
CORROSION PROTECTION: **CATHODIC PROTECTION - FIELD INSTALLATION,FRP TANK OR PIPING (NONCORRODIBLE)**
PIPE COMPLIANCE FLAG
CORROSION PROTECTION COMPLIANCE FLAG: **YES**
CORROSION PROTECTION VARIANCE: **NO VARIANCE**

TANK ID: **4**
NUMBER OF COMPARTMENTS: **1**
INSTALLATION DATE: **01/01/1982**
REGISTRATION DATE: **05/08/1986**
TANK CAPACITY (GAL): **10000**
EMPTY TANK: **NOT EMPTY**
STATUS: **REMOVED FROM GROUND**
STATUS BEGIN DATE: **09/01/2008**
INTERNAL PROTECTION DATE: **NOT REPORTED**
REGULATORY STATUS: **FULLY REGULATED**
TANK DESIGN SINGLE WALL: **YES**
TANK DESIGN DOUBLE WALL: **NO**
PIPE DESIGN SINGLE WALL: **NO**
PIPE DESIGN DOUBLE WALL: **YES**

TANK DETAILS

MATERIAL:
FRP
CORROSION PROTECTION:
CATHODIC PROTECTION - FIELD INSTALLATION,FRP TANK OR PIPING (NONCORRODIBLE)
EXTERNAL CONTAINMENT:
NOT REPORTED
TANK COMPLIANCE FLAG
CORROSION PROTECTION COMPLIANCE FLAG: **YES**
CORROSION PROTECTION VARIANCE: **NO VARIANCE**

COMPARTMENT DETAILS

UST COMPARTMENT ID: **117773**
TANK ID: **4**
COMPARTMENT LETTER: **A**
SUBSTANCES: **DIESEL**
OTHER SUBSTANCES: **NOT REPORTED**
CAPACITY (GAL): **10000**
COMPARTMENT RELEASE DETECTION: **AUTOMATIC TANK GAUGE TEST & INVENTORY CONTROL**
SPILL CONTAINMENT AND OVERFILL PREVENTION: **TIGHT-FILL FITTING CONTAINER/BUCKET/SUMP,FACTORY - BUILT SPILL CONTAINER/BUCKET/SUMP,FLOW RESTRICTOR VALUE**

PIPING SYSTEMS

MATERIAL: **FRP**
CORROSION PROTECTION: **CATHODIC PROTECTION - FIELD INSTALLATION,FRP TANK OR PIPING (NONCORRODIBLE)**
EXTERNAL CONTAINMENT: **NOT REPORTED**
CONNECTORS & VALVES:
NOT REPORTED
CORROSION PROTECTION: **CATHODIC PROTECTION - FIELD INSTALLATION,FRP TANK OR PIPING (NONCORRODIBLE)**
PIPE COMPLIANCE FLAG
CORROSION PROTECTION COMPLIANCE FLAG: **YES**
CORROSION PROTECTION VARIANCE: **NO VARIANCE**

TANK ID: **5**
NUMBER OF COMPARTMENTS: **1**
INSTALLATION DATE: **09/12/2008**
REGISTRATION DATE: **10/24/2008**
TANK CAPACITY (GAL): **15000**
EMPTY TANK: **NOT EMPTY**
STATUS: **IN USE**
STATUS BEGIN DATE: **09/12/2008**
INTERNAL PROTECTION DATE: **NOT REPORTED**
REGULATORY STATUS: **FULLY REGULATED**
TANK DESIGN SINGLE WALL: **NO**
TANK DESIGN DOUBLE WALL: **YES**
PIPE DESIGN SINGLE WALL: **NO**
PIPE DESIGN DOUBLE WALL: **YES**

TANK DETAILS
MATERIAL:
COMPOSITE
CORROSION PROTECTION:
COMPOSITE TANK (STEEL W/FRP EXTERNAL LAMINATE)
EXTERNAL CONTAINMENT:
NOT REPORTED
TANK COMPLIANCE FLAG
CORROSION PROTECTION COMPLIANCE FLAG: **YES**
CORROSION PROTECTION VARIANCE: **NO VARIANCE**
COMPARTMENT DETAILS
UST COMPARTMENT ID: **117776**
TANK ID: **5**
COMPARTMENT LETTER: **A**
SUBSTANCES: **GASOLINE**
OTHER SUBSTANCES: **NOT REPORTED**
CAPACITY (GAL): **15000**
COMPARTMENT RELEASE DETECTION: **AUTOMATIC TANK GAUGE TEST & INVENTORY CONTROL**
SPILL CONTAINMENT AND OVERFILL PREVENTION: **TIGHT-FILL FITTING CONTAINER/BUCKET/SUMP,FACTORY - BUILT SPILL CONTAINER/BUCKET/SUMP,DELIVERY SHUT-OFF VALVE**
PIPING SYSTEMS
MATERIAL: **FRP**
CORROSION PROTECTION: **FRP TANK OR PIPING (NONCORRODIBLE)**
EXTERNAL CONTAINMENT: **NOT REPORTED**
CONNECTORS & VALVES:
NOT REPORTED
CORROSION PROTECTION: **FRP TANK OR PIPING (NONCORRODIBLE)**
PIPE COMPLIANCE FLAG
CORROSION PROTECTION COMPLIANCE FLAG: **YES**
CORROSION PROTECTION VARIANCE: **NO VARIANCE**

TANK ID: **6**
NUMBER OF COMPARTMENTS: **2**
INSTALLATION DATE: **09/12/2008**
REGISTRATION DATE: **10/24/2008**
TANK CAPACITY (GAL): **15000**
EMPTY TANK: **NOT EMPTY**
STATUS: **IN USE**
STATUS BEGIN DATE: **09/12/2008**
INTERNAL PROTECTION DATE: **NOT REPORTED**
REGULATORY STATUS: **FULLY REGULATED**
TANK DESIGN SINGLE WALL: **NO**
TANK DESIGN DOUBLE WALL: **YES**
PIPE DESIGN SINGLE WALL: **NO**
PIPE DESIGN DOUBLE WALL: **YES**

TANK DETAILS

MATERIAL:
COMPOSITE
CORROSION PROTECTION:
COMPOSITE TANK (STEEL W/FRP EXTERNAL LAMINATE)
EXTERNAL CONTAINMENT:
NOT REPORTED
TANK COMPLIANCE FLAG
CORROSION PROTECTION COMPLIANCE FLAG: **YES**
CORROSION PROTECTION VARIANCE: **NO VARIANCE**

COMPARTMENT DETAILS

UST COMPARTMENT ID: **117777**
TANK ID: **6**
COMPARTMENT LETTER: **A**
SUBSTANCES: **GASOLINE**
OTHER SUBSTANCES: **NOT REPORTED**
CAPACITY (GAL): **10000**
COMPARTMENT RELEASE DETECTION: **AUTOMATIC TANK GAUGE TEST & INVENTORY CONTROL**
SPILL CONTAINMENT AND OVERFILL PREVENTION: **TIGHT-FILL FITTING CONTAINER/BUCKET/SUMP,FACTORY - BUILT SPILL CONTAINER/BUCKET/SUMP,DELIVERY SHUT-OFF VALVE**

PIPING SYSTEMS

MATERIAL: **FRP**
CORROSION PROTECTION: **FRP TANK OR PIPING (NONCORRODIBLE)**
EXTERNAL CONTAINMENT: **NOT REPORTED**
CONNECTORS & VALVES:
NOT REPORTED
CORROSION PROTECTION: **FRP TANK OR PIPING (NONCORRODIBLE)**
PIPE COMPLIANCE FLAG
CORROSION PROTECTION COMPLIANCE FLAG: **YES**
CORROSION PROTECTION VARIANCE: **NO VARIANCE**

TANK ID: **6**
NUMBER OF COMPARTMENTS: **2**
INSTALLATION DATE: **09/12/2008**
REGISTRATION DATE: **10/24/2008**
TANK CAPACITY (GAL): **15000**
EMPTY TANK: **NOT EMPTY**
STATUS: **IN USE**
STATUS BEGIN DATE: **09/12/2008**
INTERNAL PROTECTION DATE: **NOT REPORTED**
REGULATORY STATUS: **FULLY REGULATED**
TANK DESIGN SINGLE WALL: **NO**
TANK DESIGN DOUBLE WALL: **YES**
PIPE DESIGN SINGLE WALL: **NO**
PIPE DESIGN DOUBLE WALL: **YES**

TANK DETAILS

MATERIAL:
COMPOSITE
CORROSION PROTECTION:
COMPOSITE TANK (STEEL W/FRP EXTERNAL LAMINATE)
EXTERNAL CONTAINMENT:
NOT REPORTED
TANK COMPLIANCE FLAG
CORROSION PROTECTION COMPLIANCE FLAG: **YES**
CORROSION PROTECTION VARIANCE: **NO VARIANCE**
COMPARTMENT DETAILS
UST COMPARTMENT ID: **117778**
TANK ID: **6**
COMPARTMENT LETTER: **B**
SUBSTANCES: **DIESEL**
OTHER SUBSTANCES: **NOT REPORTED**
CAPACITY (GAL): **5000**
COMPARTMENT RELEASE DETECTION: **AUTOMATIC TANK GAUGE TEST & INVENTORY CONTROL**
SPILL CONTAINMENT AND OVERFILL PREVENTION: **TIGHT-FILL FITTING CONTAINER/BUCKET/SUMP,FACTORY - BUILT SPILL CONTAINER/BUCKET/SUMP,DELIVERY SHUT-OFF VALVE**
PIPING SYSTEMS
MATERIAL: **FRP**
CORROSION PROTECTION: **FRP TANK OR PIPING (NONCORRODIBLE)**
EXTERNAL CONTAINMENT: **NOT REPORTED**
CONNECTORS & VALVES:
NOT REPORTED
CORROSION PROTECTION: **FRP TANK OR PIPING (NONCORRODIBLE)**
PIPE COMPLIANCE FLAG
CORROSION PROTECTION COMPLIANCE FLAG: **YES**
CORROSION PROTECTION VARIANCE: **NO VARIANCE**

ABOVEGROUND STORAGE TANK INFORMATION

NO ABOVEGROUND STORAGE TANK DATA REPORTED FOR THIS FACILITY

Back to Report Summary

Petroleum Storage Tanks (PST)

MAP ID# 15 **Distance from Property: 0.04 mi. (211 ft.) NW**

FACILITY INFORMATION

ID#: **13443**
NAME: **SHELL 7550**
ADDRESS: **3601 INTERSTATE 30**
MESQUITE, TX 75150-2610
COUNTY: **DALLAS**
REGION: **4**
TYPE: **RETAIL**
BEGIN DATE: **05/08/1986**
STATUS: **ACTIVE**
EXEMPT STATUS: **NO**
RECORDS OFF-SITE: **YES**
NUMBER OF ACTIVE UNDERGROUND TANKS: **2**
NUMBER OF ACTIVE ABOVEGROUND TANKS: **0**

APPLICATION INFORMATION:

RECEIVED DATE ON EARLIEST REGISTRATION FORM: **02/04/2015**
SIGNATURE DATE ON EARLIEST REGISTRATION FORM: **02/02/2015**
SIGNATURE NAME & TITLE: **MIKE DIEBUS, NOT REPORTED**
ENFORCEMENT ACTION DATE: **NOT REPORTED**

CONTACT INFORMATION

NAME: **ALAN GOLMAN**
TITLE: **NOT REPORTED**
ORGANIZATION: **SHELL 7550**
MAIL ADDRESS: **MAILING ADDRESS NOT REPORTED**
CITY NOT REPORTED
PHONE: **(214) 7509313 0**

OWNER

OWNER NUMBER: **CN603378738**
NAME: **QUIK-WAY RETAIL ASSOCIATES II LTD**
CONTACT ADDRESS: **8350 N CENTRAL EXPY STE M1015**
DALLAS TX 75206
TYPE: **CORPORATION/COMPANY**
BEGIN DATE: **01/03/2010**
CONTACT ROLE: **OWNOPRCON**
CONTACT NAME: **ALAN GOLMAN**
CONTACT TITLE: **MANAGER**
ORGANIZATION: **QUIKWAY RETAIL ASSOCIATES II LTD**
PHONE: **(214) 3797030 0**
FAX: **(214) 3797079**
EMAIL: **AGOLMAN@AIRMAIL.NET**

OPERATOR

OPERATOR NUMBER: **CN603490806**
NAME: **ELAM LBJ INC**
CONTACT ADDRESS: **OPERATOR ADDRESS NOT REPORTED**
CITY NOT REPORTED
TYPE: **CORPORATION/COMPANY**
BEGIN DATE: **01/04/2010**
CONTACT ROLE: **NOT REPORTED**
CONTACT NAME: **NOT REPORTED**
CONTACT TITLE: **NOT REPORTED**

ORGANIZATION: **NOT REPORTED**
PHONE: **NOT REPORTED**
FAX: **NOT REPORTED**
EMAIL: **NOT REPORTED**
OPERATOR NUMBER: **CN603378738**
NAME: **QUIK-WAY RETAIL ASSOCIATES II LTD**
CONTACT ADDRESS: **8350 N CENTRAL EXPY STE M1015**
DALLAS TX 75206
TYPE: **CORPORATION/COMPANY**
BEGIN DATE: **01/03/2010**
CONTACT ROLE: **OWNOPRCON**
CONTACT NAME: **ALAN GOLMAN**
CONTACT TITLE: **MANAGER**
ORGANIZATION: **QUIKWAY RETAIL ASSOCIATES II LTD**
PHONE: **(214) 3797030 0**
FAX: **(214) 3797079**
EMAIL: **AGOLMAN@AIRMAIL.NET**

SELF-CERTIFICATION

SELF-CERTIFICATION ID: **264987**
SIGNATURE DATE: **02/12/2016**
SIGNATURE NAME & TITLE: **DENNIE J MATHES JR, DIR OF ENV COMP**
FILING STATUS: **RENEWAL**
REGISTRATION FLAG: **YES**
SELF-CERTIFICATION ID: **249096**
SIGNATURE DATE: **02/02/2015**
SIGNATURE NAME & TITLE: **MIKE DIEBUS, MGR/AGT**
FILING STATUS: **RENEWAL**
REGISTRATION FLAG: **YES**
SELF-CERTIFICATION ID: **232624**
SIGNATURE DATE: **01/28/2014**
SIGNATURE NAME & TITLE: **ALAN GOLMAN, MGR/AGENT**
FILING STATUS: **RENEWAL**
REGISTRATION FLAG: **YES**
SELF-CERTIFICATION ID: **124797**
SIGNATURE DATE: **01/24/2013**
SIGNATURE NAME & TITLE: **ALAN GOLMAN, MANAGER/AGENT**
FILING STATUS: **RENEWAL**
REGISTRATION FLAG: **YES**
SELF-CERTIFICATION ID: **124796**
SIGNATURE DATE: **02/23/2012**
SIGNATURE NAME & TITLE: **ALAN GOLMAN, MGR/AGENT**
FILING STATUS: **RENEWAL**
REGISTRATION FLAG: **YES**
SELF-CERTIFICATION ID: **124795**
SIGNATURE DATE: **02/07/2011**
SIGNATURE NAME & TITLE: **ALAN GOLMAN, MGR/AGENT**
FILING STATUS: **RENEWAL**

REGISTRATION FLAG: **YES**
SELF-CERTIFICATION ID: **124794**
SIGNATURE DATE: **02/22/2010**
SIGNATURE NAME & TITLE: **ALAN GOLMAN, MGR/AGENT**
FILING STATUS: **RENEWAL**
REGISTRATION FLAG: **YES**
SELF-CERTIFICATION ID: **124565**
SIGNATURE DATE: **02/24/2009**
SIGNATURE NAME & TITLE: **ALAN GOLMAN, MGR**
FILING STATUS: **RENEWAL**
REGISTRATION FLAG: **YES**
SELF-CERTIFICATION ID: **124564**
SIGNATURE DATE: **10/22/2008**
SIGNATURE NAME & TITLE: **ALAN GOLMAN, MGR**
FILING STATUS: **AMENDMENT**
REGISTRATION FLAG: **YES**
SELF-CERTIFICATION ID: **124563**
SIGNATURE DATE: **02/21/2008**
SIGNATURE NAME & TITLE: **ALAN GOLMAN, MGR**
FILING STATUS: **RENEWAL**
REGISTRATION FLAG: **YES**
SELF-CERTIFICATION ID: **124562**
SIGNATURE DATE: **02/20/2008**
SIGNATURE NAME & TITLE: **ALAN GOLMAN, MGR**
FILING STATUS: **INITIAL**
REGISTRATION FLAG: **YES**
SELF-CERTIFICATION ID: **124561**
SIGNATURE DATE: **04/01/2007**
SIGNATURE NAME & TITLE: **S DEMARCUS CHAVOUS, PERMITTING MGR**
FILING STATUS: **RENEWAL**
REGISTRATION FLAG: **YES**
SELF-CERTIFICATION ID: **124560**
SIGNATURE DATE: **03/02/2006**
SIGNATURE NAME & TITLE: **MYRA LOWERY, HSE COMP COORD**
FILING STATUS: **RENEWAL**
REGISTRATION FLAG: **YES**
SELF-CERTIFICATION ID: **124559**
SIGNATURE DATE: **02/17/2005**
SIGNATURE NAME & TITLE: **SCOTT HAGGERTON, NOT REPORTED**
FILING STATUS: **RENEWAL**
REGISTRATION FLAG: **YES**
SELF-CERTIFICATION ID: **124558**
SIGNATURE DATE: **01/06/2004**
SIGNATURE NAME & TITLE: **SCOTT HAGGERTON, HSE COMP COOR**
FILING STATUS: **RENEWAL**
REGISTRATION FLAG: **YES**
SELF-CERTIFICATION ID: **124557**

SIGNATURE DATE: **02/25/2003**
SIGNATURE NAME & TITLE: **SCOTT HAGGERTON, HSE COMP COORD**
FILING STATUS: **RENEWAL**
REGISTRATION FLAG: **YES**
SELF-CERTIFICATION ID: **124556**
SIGNATURE DATE: **03/18/2002**
SIGNATURE NAME & TITLE: **R I RENEAU, NOT REPORTED**
FILING STATUS: **RENEWAL**
REGISTRATION FLAG: **YES**
SELF-CERTIFICATION ID: **124555**
SIGNATURE DATE: **11/27/2000**
SIGNATURE NAME & TITLE: **R I RENEAU, SH & E COMP COOR**
FILING STATUS: **INITIAL**
REGISTRATION FLAG: **YES**

CONSTRUCTION NOTIFICATION

NOTIFICATION CONSTRUCTION ID: **13475**
APPLICATION RECEIVED DATE: **09/18/2003**
SCHEDULE CONSTRUCTION DATE: **09/19/2003**
GENERAL DESCRIPTION OF PROPOSED CONSTRUCTION:
NOT REPORTED
NOTIFICATION CONSTRUCTION ID: **13476**
APPLICATION RECEIVED DATE: **07/09/2008**
SCHEDULE CONSTRUCTION DATE: **08/08/2008**
GENERAL DESCRIPTION OF PROPOSED CONSTRUCTION:
NOT REPORTED
NOTIFICATION CONSTRUCTION ID: **13477**
APPLICATION RECEIVED DATE: **07/09/2008**
SCHEDULE CONSTRUCTION DATE: **08/08/2008**
GENERAL DESCRIPTION OF PROPOSED CONSTRUCTION:
NOT REPORTED

UNDERGROUND STORAGE TANK

TANK ID: **1**
NUMBER OF COMPARTMENTS: **1**
INSTALLATION DATE: **01/01/1982**
REGISTRATION DATE: **05/08/1986**
TANK CAPACITY (GAL): **10000**
EMPTY TANK: **NOT EMPTY**
STATUS: **REMOVED FROM GROUND**
STATUS BEGIN DATE: **09/01/2008**
INTERNAL PROTECTION DATE: **NOT REPORTED**
REGULATORY STATUS: **FULLY REGULATED**
TANK DESIGN SINGLE WALL: **YES**
TANK DESIGN DOUBLE WALL: **NO**
PIPE DESIGN SINGLE WALL: **NO**
PIPE DESIGN DOUBLE WALL: **YES**

TANK DETAILS

MATERIAL:
FRP
CORROSION PROTECTION:
CATHODIC PROTECTION - FIELD INSTALLATION,FRP TANK OR PIPING (NONCORRODIBLE)
EXTERNAL CONTAINMENT:
NOT REPORTED
TANK COMPLIANCE FLAG
CORROSION PROTECTION COMPLIANCE FLAG: **YES**

CORROSION PROTECTION VARIANCE: **NO VARIANCE**

COMPARTMENT DETAILS

UST COMPARTMENT ID: **117107**

TANK ID: **1**

COMPARTMENT LETTER: **A**

SUBSTANCES: **GASOLINE**

OTHER SUBSTANCES: **NOT REPORTED**

CAPACITY (GAL): **10000**

COMPARTMENT RELEASE DETECTION: **AUTOMATIC TANK GAUGE TEST & INVENTORY CONTROL**

SPILL CONTAINMENT AND OVERFILL PREVENTION: **TIGHT-FILL FITTING CONTAINER/BUCKET/SUMP,FACTORY - BUILT SPILL CONTAINER/BUCKET/SUMP,FLOW RESTRICTOR VALUE**

PIPING SYSTEMS

MATERIAL: **FRP**

CORROSION PROTECTION: **CATHODIC PROTECTION - FIELD INSTALLATION,FRP TANK OR PIPING (NONCORRODIBLE)**

EXTERNAL CONTAINMENT: **NOT REPORTED**

CONNECTORS & VALVES:

NOT REPORTED

PIPEING RELEASE DETECTION:

MONTHLY PIPING TIGHTNESS TEST (@ 0.2 GPH),ANNUAL PIPING TIGHTNESS TEST / ANNUAL ELECTRONIC MONITORING (@ 0.1 GPH),AUTO. LINE LEAK DETECTOR (3.0 GPH FOR PRESSURE PIPING)

PIPE COMPLIANCE FLAG

CORROSION PROTECTION COMPLIANCE FLAG: **YES**

CORROSION PROTECTION VARIANCE: **NO VARIANCE**

TANK ID: **2**

NUMBER OF COMPARTMENTS: **1**

INSTALLATION DATE: **01/01/1982**

REGISTRATION DATE: **05/08/1986**

TANK CAPACITY (GAL): **10000**

EMPTY TANK: **NOT EMPTY**

STATUS: **REMOVED FROM GROUND**

STATUS BEGIN DATE: **09/01/2008**

INTERNAL PROTECTION DATE: **NOT REPORTED**

REGULATORY STATUS: **FULLY REGULATED**

TANK DESIGN SINGLE WALL: **YES**

TANK DESIGN DOUBLE WALL: **NO**

PIPE DESIGN SINGLE WALL: **NO**

PIPE DESIGN DOUBLE WALL: **YES**

TANK DETAILS

MATERIAL:

FRP

CORROSION PROTECTION:

CATHODIC PROTECTION - FIELD INSTALLATION,FRP TANK OR PIPING (NONCORRODIBLE)

EXTERNAL CONTAINMENT:

NOT REPORTED

TANK COMPLIANCE FLAG

CORROSION PROTECTION COMPLIANCE FLAG: **YES**

CORROSION PROTECTION VARIANCE: **NO VARIANCE**

COMPARTMENT DETAILS

UST COMPARTMENT ID: **117775**

TANK ID: **2**

COMPARTMENT LETTER: **A**

SUBSTANCES: **GASOLINE**

OTHER SUBSTANCES: **NOT REPORTED**

CAPACITY (GAL): **10000**
COMPARTMENT RELEASE DETECTION: **AUTOMATIC TANK GAUGE TEST & INVENTORY CONTROL**
SPILL CONTAINMENT AND OVERFILL PREVENTION: **TIGHT-FILL FITTING CONTAINER/BUCKET/SUMP,FACTORY - BUILT SPILL CONTAINER/BUCKET/SUMP,FLOW RESTRICTOR VALUE**

PIPING SYSTEMS

MATERIAL: **FRP**
CORROSION PROTECTION: **CATHODIC PROTECTION - FIELD INSTALLATION,FRP TANK OR PIPING (NONCORRODIBLE)**
EXTERNAL CONTAINMENT: **NOT REPORTED**
CONNECTORS & VALVES:
NOT REPORTED
PIPEING RELEASE DETECTION:
MONTHLY PIPING TIGHTNESS TEST (@ 0.2 GPH),ANNUAL PIPING TIGHTNESS TEST / ANNUAL ELECTRONIC MONITORING (@ 0.1 GPH),AUTO. LINE LEAK DETECTOR (3.0 GPH FOR PRESSURE PIPING)
PIPE COMPLIANCE FLAG
CORROSION PROTECTION COMPLIANCE FLAG: **YES**
CORROSION PROTECTION VARIANCE: **NO VARIANCE**

TANK ID: **3**
NUMBER OF COMPARTMENTS: **1**
INSTALLATION DATE: **01/01/1982**
REGISTRATION DATE: **05/08/1986**
TANK CAPACITY (GAL): **10000**
EMPTY TANK: **NOT EMPTY**
STATUS: **REMOVED FROM GROUND**
STATUS BEGIN DATE: **09/01/2008**
INTERNAL PROTECTION DATE: **NOT REPORTED**
REGULATORY STATUS: **FULLY REGULATED**
TANK DESIGN SINGLE WALL: **YES**
TANK DESIGN DOUBLE WALL: **NO**
PIPE DESIGN SINGLE WALL: **NO**
PIPE DESIGN DOUBLE WALL: **YES**

TANK DETAILS

MATERIAL:
FRP
CORROSION PROTECTION:
CATHODIC PROTECTION - FIELD INSTALLATION,FRP TANK OR PIPING (NONCORRODIBLE)
EXTERNAL CONTAINMENT:
NOT REPORTED
TANK COMPLIANCE FLAG
CORROSION PROTECTION COMPLIANCE FLAG: **YES**
CORROSION PROTECTION VARIANCE: **NO VARIANCE**

COMPARTMENT DETAILS

UST COMPARTMENT ID: **117774**
TANK ID: **3**
COMPARTMENT LETTER: **A**
SUBSTANCES: **GASOLINE**
OTHER SUBSTANCES: **NOT REPORTED**
CAPACITY (GAL): **10000**
COMPARTMENT RELEASE DETECTION: **AUTOMATIC TANK GAUGE TEST & INVENTORY CONTROL**
SPILL CONTAINMENT AND OVERFILL PREVENTION: **TIGHT-FILL FITTING CONTAINER/BUCKET/SUMP,FACTORY - BUILT SPILL CONTAINER/BUCKET/SUMP,FLOW RESTRICTOR VALUE**

PIPING SYSTEMS

MATERIAL: **FRP**
CORROSION PROTECTION: **CATHODIC PROTECTION - FIELD INSTALLATION,FRP TANK OR PIPING (NONCORRODIBLE)**

EXTERNAL CONTAINMENT: **NOT REPORTED**

CONNECTORS & VALVES:

NOT REPORTED

PIPEING RELEASE DETECTION:

MONTHLY PIPING TIGHTNESS TEST (@ 0.2 GPH),ANNUAL PIPING TIGHTNESS TEST / ANNUAL ELECTRONIC MONITORING (@ 0.1 GPH),AUTO. LINE LEAK DETECTOR (3.0 GPH FOR PRESSURE PIPING)

PIPE COMPLIANCE FLAG

CORROSION PROTECTION COMPLIANCE FLAG: **YES**

CORROSION PROTECTION VARIANCE: **NO VARIANCE**

TANK ID: **4**

NUMBER OF COMPARTMENTS: **1**

INSTALLATION DATE: **01/01/1982**

REGISTRATION DATE: **05/08/1986**

TANK CAPACITY (GAL): **10000**

EMPTY TANK: **NOT EMPTY**

STATUS: **REMOVED FROM GROUND**

STATUS BEGIN DATE: **09/01/2008**

INTERNAL PROTECTION DATE: **NOT REPORTED**

REGULATORY STATUS: **FULLY REGULATED**

TANK DESIGN SINGLE WALL: **YES**

TANK DESIGN DOUBLE WALL: **NO**

PIPE DESIGN SINGLE WALL: **NO**

PIPE DESIGN DOUBLE WALL: **YES**

TANK DETAILS

MATERIAL:

FRP

CORROSION PROTECTION:

CATHODIC PROTECTION - FIELD INSTALLATION,FRP TANK OR PIPING (NONCORRODIBLE)

EXTERNAL CONTAINMENT:

NOT REPORTED

TANK COMPLIANCE FLAG

CORROSION PROTECTION COMPLIANCE FLAG: **YES**

CORROSION PROTECTION VARIANCE: **NO VARIANCE**

COMPARTMENT DETAILS

UST COMPARTMENT ID: **117773**

TANK ID: **4**

COMPARTMENT LETTER: **A**

SUBSTANCES: **DIESEL**

OTHER SUBSTANCES: **NOT REPORTED**

CAPACITY (GAL): **10000**

COMPARTMENT RELEASE DETECTION: **AUTOMATIC TANK GAUGE TEST & INVENTORY CONTROL**

SPILL CONTAINMENT AND OVERFILL PREVENTION: **TIGHT-FILL FITTING CONTAINER/BUCKET/SUMP,FACTORY - BUILT SPILL CONTAINER/BUCKET/SUMP,FLOW RESTRICTOR VALUE**

PIPING SYSTEMS

MATERIAL: **FRP**

CORROSION PROTECTION: **CATHODIC PROTECTION - FIELD INSTALLATION,FRP TANK OR PIPING (NONCORRODIBLE)**

EXTERNAL CONTAINMENT: **NOT REPORTED**

CONNECTORS & VALVES:

NOT REPORTED

PIPEING RELEASE DETECTION:

MONTHLY PIPING TIGHTNESS TEST (@ 0.2 GPH),ANNUAL PIPING TIGHTNESS TEST / ANNUAL ELECTRONIC MONITORING (@ 0.1 GPH),AUTO. LINE LEAK DETECTOR (3.0 GPH FOR PRESSURE PIPING)

PIPE COMPLIANCE FLAG

CORROSION PROTECTION COMPLIANCE FLAG: **YES**
CORROSION PROTECTION VARIANCE: **NO VARIANCE**

TANK ID: **5**
NUMBER OF COMPARTMENTS: **1**
INSTALLATION DATE: **09/12/2008**
REGISTRATION DATE: **10/24/2008**
TANK CAPACITY (GAL): **15000**
EMPTY TANK: **NOT EMPTY**
STATUS: **IN USE**
STATUS BEGIN DATE: **09/12/2008**
INTERNAL PROTECTION DATE: **NOT REPORTED**
REGULATORY STATUS: **FULLY REGULATED**
TANK DESIGN SINGLE WALL: **NO**
TANK DESIGN DOUBLE WALL: **YES**
PIPE DESIGN SINGLE WALL: **NO**
PIPE DESIGN DOUBLE WALL: **YES**

TANK DETAILS

MATERIAL:
COMPOSITE
CORROSION PROTECTION:
COMPOSITE TANK (STEEL W/FRP EXTERNAL LAMINATE)
EXTERNAL CONTAINMENT:
NOT REPORTED
TANK COMPLIANCE FLAG
CORROSION PROTECTION COMPLIANCE FLAG: **YES**
CORROSION PROTECTION VARIANCE: **NO VARIANCE**

COMPARTMENT DETAILS

UST COMPARTMENT ID: **117776**
TANK ID: **5**
COMPARTMENT LETTER: **A**
SUBSTANCES: **GASOLINE**
OTHER SUBSTANCES: **NOT REPORTED**
CAPACITY (GAL): **15000**
COMPARTMENT RELEASE DETECTION: **AUTOMATIC TANK GAUGE TEST & INVENTORY CONTROL**
SPILL CONTAINMENT AND OVERFILL PREVENTION: **TIGHT-FILL FITTING CONTAINER/BUCKET/SUMP,FACTORY - BUILT SPILL CONTAINER/BUCKET/SUMP,DELIVERY SHUT-OFF VALVE**

PIPING SYSTEMS

MATERIAL: **FRP**
CORROSION PROTECTION: **FRP TANK OR PIPING (NONCORRODIBLE)**
EXTERNAL CONTAINMENT: **NOT REPORTED**
CONNECTORS & VALVES:
NOT REPORTED
PIPEING RELEASE DETECTION:
ANNUAL PIPING TIGHTNESS TEST / ANNUAL ELECTRONIC MONITORING (@ 0.1 GPH),AUTO. LINE LEAK DETECTOR (3.0 GPH FOR PRESSURE PIPING)
PIPE COMPLIANCE FLAG
CORROSION PROTECTION COMPLIANCE FLAG: **YES**
CORROSION PROTECTION VARIANCE: **NO VARIANCE**

TANK ID: **6**
NUMBER OF COMPARTMENTS: **2**
INSTALLATION DATE: **09/12/2008**
REGISTRATION DATE: **10/24/2008**
TANK CAPACITY (GAL): **15000**
EMPTY TANK: **NOT EMPTY**
STATUS: **IN USE**
STATUS BEGIN DATE: **09/12/2008**
INTERNAL PROTECTION DATE: **NOT REPORTED**
REGULATORY STATUS: **FULLY REGULATED**

TANK DESIGN SINGLE WALL: **NO**
TANK DESIGN DOUBLE WALL: **YES**
PIPE DESIGN SINGLE WALL: **NO**
PIPE DESIGN DOUBLE WALL: **YES**

TANK DETAILS

MATERIAL:
COMPOSITE
CORROSION PROTECTION:
COMPOSITE TANK (STEEL W/FRP EXTERNAL LAMINATE)
EXTERNAL CONTAINMENT:
NOT REPORTED
TANK COMPLIANCE FLAG
CORROSION PROTECTION COMPLIANCE FLAG: **YES**
CORROSION PROTECTION VARIANCE: **NO VARIANCE**

COMPARTMENT DETAILS

UST COMPARTMENT ID: **117777**
TANK ID: **6**
COMPARTMENT LETTER: **A**
SUBSTANCES: **GASOLINE**
OTHER SUBSTANCES: **NOT REPORTED**
CAPACITY (GAL): **10000**
COMPARTMENT RELEASE DETECTION: **AUTOMATIC TANK GAUGE TEST & INVENTORY CONTROL**
SPILL CONTAINMENT AND OVERFILL PREVENTION: **TIGHT-FILL FITTING CONTAINER/BUCKET/SUMP,FACTORY - BUILT SPILL CONTAINER/BUCKET/SUMP,DELIVERY SHUT-OFF VALVE**

PIPING SYSTEMS

MATERIAL: **FRP**
CORROSION PROTECTION: **FRP TANK OR PIPING (NONCORRODIBLE)**
EXTERNAL CONTAINMENT: **NOT REPORTED**
CONNECTORS & VALVES:
NOT REPORTED
PIPEING RELEASE DETECTION:
ANNUAL PIPING TIGHTNESS TEST / ANNUAL ELECTRONIC MONITORING (@ 0.1 GPH),AUTO. LINE LEAK DETECTOR (3.0 GPH FOR PRESSURE PIPING)
PIPE COMPLIANCE FLAG
CORROSION PROTECTION COMPLIANCE FLAG: **YES**
CORROSION PROTECTION VARIANCE: **NO VARIANCE**

TANK ID: **6**
NUMBER OF COMPARTMENTS: **2**
INSTALLATION DATE: **09/12/2008**
REGISTRATION DATE: **10/24/2008**
TANK CAPACITY (GAL): **15000**
EMPTY TANK: **NOT EMPTY**
STATUS: **IN USE**
STATUS BEGIN DATE: **09/12/2008**
INTERNAL PROTECTION DATE: **NOT REPORTED**
REGULATORY STATUS: **FULLY REGULATED**
TANK DESIGN SINGLE WALL: **NO**
TANK DESIGN DOUBLE WALL: **YES**
PIPE DESIGN SINGLE WALL: **NO**
PIPE DESIGN DOUBLE WALL: **YES**

TANK DETAILS

MATERIAL:
COMPOSITE
CORROSION PROTECTION:

COMPOSITE TANK (STEEL W/FRP EXTERNAL LAMINATE)

EXTERNAL CONTAINMENT:

NOT REPORTED

TANK COMPLIANCE FLAG

CORROSION PROTECTION COMPLIANCE FLAG: **YES**

CORROSION PROTECTION VARIANCE: **NO VARIANCE**

COMPARTMENT DETAILS

UST COMPARTMENT ID: **117778**

TANK ID: **6**

COMPARTMENT LETTER: **B**

SUBSTANCES: **DIESEL**

OTHER SUBSTANCES: **NOT REPORTED**

CAPACITY (GAL): **5000**

COMPARTMENT RELEASE DETECTION: **AUTOMATIC TANK GAUGE TEST & INVENTORY CONTROL**

SPILL CONTAINMENT AND OVERFILL PREVENTION: **TIGHT-FILL FITTING CONTAINER/BUCKET/SUMP,FACTORY - BUILT SPILL CONTAINER/BUCKET/SUMP,DELIVERY SHUT-OFF VALVE**

PIPING SYSTEMS

MATERIAL: **FRP**

CORROSION PROTECTION: **FRP TANK OR PIPING (NONCORRODIBLE)**

EXTERNAL CONTAINMENT: **NOT REPORTED**

CONNECTORS & VALVES:

NOT REPORTED

PIPEING RELEASE DETECTION:

ANNUAL PIPING TIGHTNESS TEST / ANNUAL ELECTRONIC MONITORING (@ 0.1 GPH),AUTO. LINE LEAK DETECTOR (3.0 GPH FOR PRESSURE PIPING)

PIPE COMPLIANCE FLAG

CORROSION PROTECTION COMPLIANCE FLAG: **YES**

CORROSION PROTECTION VARIANCE: **NO VARIANCE**

ABOVEGROUND STORAGE TANK INFORMATION

NO ABOVEGROUND STORAGE TANK DATA REPORTED FOR THIS FACILITY

Back to Report Summary

Resource Conservation & Recovery Act - Non-Generator Facilities (RCRANGR06)

MAP ID# 15 **Distance from Property: 0.04 mi. (211 ft.) NW**

FACILITY INFORMATION

EPA ID#: **TXD987995396**
NAME: **STAR ENTERPRISES INC**
ADDRESS: **3601 HYDE PARK DR**
MESQUITE, TX 75150
CONTACT NAME: **DARVIN E MAYO**
CONTACT ADDRESS: **3601 HYDE PARK DR**
MESQUITE TX 75150
CONTACT PHONE: **404-453-5400**
NON-NOTIFIER: **NOT A NON-NOTIFIER**
DATE RECEIVED BY AGENCY: **02/14/2001**

OWNER TYPE: **NOT REPORTED**
OWNER NAME: **STAR ENTERPRISES INC**
OPERATOR TYPE: **NOT REPORTED**
OPERATOR NAME: **STAR ENTERPRISES INC**

CERTIFICATION **- NO CERTIFICATION REPORTED -**

INDUSTRY CLASSIFICATION (NAICS) **- NO NAICS INFORMATION REPORTED -**

SITE HISTORY (INCLUDES GENERATORS AND NON-GENERATORS)

DATE RECEIVED BY AGENCY: **02/14/2001**
NAME: **STAR ENTERPRISES INC**
GENERATOR CLASSIFICATION: **NOT A GENERATOR**

DATE RECEIVED BY AGENCY: **12/10/1997**
NAME: **STAR ENTERPRISE**
GENERATOR CLASSIFICATION: **SMALL QUANTITY GENERATOR**

CURRENT ACTIVITY INFORMATION

GENERATOR STATUS: **NOT A GENERATOR** LAST UPDATED DATE: **03/25/2004**
SUBJECT TO CORRECTIVE ACTION UNIVERSE: **NO**
TDSFs POTENTIALLY SUBJECT TO CORRECTIVE ACTION UNDER 3004 (u)/(v) UNIVERSE: **NO**
TDSFs ONLY SUBJECT TO CORRECTIVE ACTION UNDER DISCRETIONARY AUTHORITIES UNIVERSE: **NO**
NON TSDFs WHERE RCRA CORRECTIVE ACTION HAS BEEN IMPOSED UNIVERSE: **NO**
CORRECTIVE ACTION WORKLOAD UNIVERSE: **NO**

IMPORTER: **NO**
MIXED WASTE GENERATOR: **NO**
RECYCLER: **NO**
TRANSPORTER: **NO**
ONSITE BURNER EXEMPTION: **NO**
FURNACE EXEMPTION: **NO**
USED OIL REFINER: **NO**
USED OIL TRANSFER FACILITY: **NO**
UNDERGROUND INJECTION: **NO**
UNIVERSAL WASTE DESTINATION FACILITY: **NO**
TRANSFER FACILITY: **NO**
USED OIL FUEL BURNER: **NO**
USED OIL PROCESSOR: **NO**
USED OIL FUEL MARKETER TO BURNER: **NO**
SPECIFICATION USED OIL MARKETER: **NO**
USED OIL TRANSPORTER: **NO**

COMPLIANCE, MONITORING AND ENFORCEMENT INFORMATION

EVALUATIONS **- NO EVALUATIONS REPORTED -**

VIOLATIONS **- NO VIOLATIONS REPORTED -**

ENFORCEMENTS **- NO ENFORCEMENTS REPORTED -**

HAZARDOUS WASTE

D001 **IGNITABLE WASTE**

D008 **LEAD**

D018 **BENZENE**

UNIVERSAL WASTE **- NO UNIVERSAL WASTE REPORTED -**

CORRECTIVE ACTION AREA **- NO CORRECTIVE ACTION AREA INFORMATION REPORTED -**

CORRECTIVE ACTION EVENT **- NO CORRECTIVE ACTION EVENT REPORTED -**

Back to Report Summary

MAP ID# 15 **Distance from Property: 0.04 mi. (211 ft.) NW**

FACILITY INFORMATION

REGISTRATION#: **75875** EPA ID: **TXD987995396**
TNRCC ID #: **30211**
NAME: **STAR ENTERPRISES**
ADDRESS: **3601 HYDE PARK DR**
MESQUITE, TX 75150
CONTACT: **DARVIN E MAYO**
PHONE: **404-4535400**
BUSINESS DESCRIPTION: **NOT REPORTED**
INDUSTRIAL WASTE PERMIT #: **NOT REPORTED**
MUNICIPAL WASTE PERMIT #: **NOT REPORTED**
SIC CODE: **NOT REPORTED**
WASTE GENERATOR: **YES**
WASTE RECEIVER: **NO**
WASTE TRANSPORTER: **NO**
TRANSFER FACILITY: **NO**
MAQUILADORA (MEXICAN FACILITY): **NO**
STATUS: **INACTIVE**
AMOUNT OF WASTE GENERATED: **SMALL QUANTITY GENERATOR**
GENERATOR TYPE: **NON-INDUSTRIAL AND/OR MUNICIPAL**
THIS FACILITY IS A NOTIFIER
THIS FACILITY IS NOT A STEERS REPORTER - (STATE OF TEXAS ENVIRONMENTAL ELECTRONIC REPORTING SYSTEM)
THIS FACILITY IS NOT REQUIRED TO SUBMIT AN ANNUAL WASTE SUMMARY REPORT
THIS FACILITY IS NOT INVOLVED IN RECYCLING ACTIVITIES
LAST UPDATE TO TRACS (TCEQ REGULATORY ACTIVITIES AND COMPLIANCE SYSTEM): **06/22/2004**

OWNER INFORMATION

NAME: **STAR ENTERPRISE GENERAL PARTNERSHIP**
ADDRESS: **NOT REPORTED**

PHONE: **NOT REPORTED**

ACTIVITIES

ACTIVITY TYPE: **UNKNOWN**
ACTIVITY DESCRIPTION: **NOT REPORTED**

WASTE

WASTE ID: **121409**
WASTE CODE STATUS: **INACTIVE**
WASTE IS RADIOACTIVE: **NO**
WASTE IS TREATED OFF SITE: **YES**
GENERATOR'S DESCRIPTION OF WASTE: **TANK WATER BOTTOM / CONDENSATION /UNKNOWN.**

WASTE ID: **58425**
WASTE CODE STATUS: **INACTIVE**
WASTE IS RADIOACTIVE: **NO**
WASTE IS TREATED OFF SITE: **YES**
GENERATOR'S DESCRIPTION OF WASTE: **NOT REPORTED**

Back to Report Summary

MAP ID# 16 **Distance from Property: 0.04 mi. (211 ft.) W**

FACILITY INFORMATION

LPST ID: **095505**
FACILITY ID: **0026255**
NAME: **EXXON 62062**
ADDRESS: **2212 OATES DR**
MESQUITE, TX 75150

LPST/s AT THIS FACILITY. ID/s ARE LISTED BELOW:
095505

LEAKING TANK DETAILS

LPST ID: **095505**
NAME: **EXXON 62062**
FACILITY LOCATION: **OATES DR @ IH 635**
PRIORITY CODE: **4A - SOIL CONTAMINATION ONLY REQUIRES FULL SITE ASSESSMENT RAP**
STATUS CODE: **6A - FINAL CONCURRENCE ISSUED**
REPORTED DATE: **5/14/1990**
ENTERED DATE: **5/16/1990**

PRP INFORMATION

NAME: **EXXON COMPANY USA**
ADDRESS: **PO BOX 2180**
HOUSTON TX 77252
CONTACT: **KRIS GAGNON**
PHONE: **713/656-7743**

UNDERGROUND STORAGE TANK

TANK ID: **1**
INSTALLATION DATE: **07/01/1988**
TANK CAPACITY (GAL): **10000**
STATUS: **IN USE**
INTERNAL PROTECTION DATE: **NOT REPORTED**
TANK DESIGN SINGLE WALL: **YES**
PIPE DESIGN SINGLE WALL: **NO**
NUMBER OF COMPARTMENTS: **1**
REGISTRATION DATE: **05/08/1986**
EMPTY TANK: **NOT EMPTY**
STATUS BEGIN DATE: **07/01/1988**
REGULATORY STATUS: **FULLY REGULATED**
TANK DESIGN DOUBLE WALL: **NO**
PIPE DESIGN DOUBLE WALL: **YES**

TANK DETAILS

MATERIAL:
FRP
CORROSION PROTECTION:
FRP TANK OR PIPING (NONCORRODIBLE)
EXTERNAL CONTAINMENT:
NOT REPORTED

TANK COMPLIANCE FLAG

CORROSION PROTECTION COMPLIANCE FLAG: **YES**
CORROSION PROTECTION VARIANCE: **NO VARIANCE**

COMPARTMENT DETAILS

UST COMPARTMENT ID: **39280**
TANK ID: **1**
COMPARTMENT LETTER: **A**
SUBSTANCES: **GASOLINE**
OTHER SUBSTANCES: **NOT REPORTED**
CAPACITY (GAL): **10000**
COMPARTMENT RELEASE DETECTION: **AUTOMATIC TANK GAUGE TEST & INVENTORY CONTROL**
SPILL CONTAINMENT AND OVERFILL PREVENTION: **TIGHT-FILL FITTING CONTAINER/BUCKET/SUMP,FACTORY - BUILT SPILL CONTAINER/BUCKET/SUMP,FLOW RESTRICTOR VALUE**

PIPING SYSTEMS

MATERIAL: **FRP**
CORROSION PROTECTION: **FRP TANK OR PIPING (NONCORRODIBLE)**
EXTERNAL CONTAINMENT: **NOT REPORTED**
CONNECTORS & VALVES:
NOT REPORTED
CORROSION PROTECTION: **FRP TANK OR PIPING (NONCORRODIBLE)**
PIPE COMPLIANCE FLAG
CORROSION PROTECTION COMPLIANCE FLAG: **YES**
CORROSION PROTECTION VARIANCE: **NO VARIANCE**

TANK ID: **1A**
NUMBER OF COMPARTMENTS: **1**
INSTALLATION DATE: **01/01/1971**
REGISTRATION DATE: **05/08/1986**
TANK CAPACITY (GAL): **550**
EMPTY TANK: **NOT EMPTY**
STATUS: **REMOVED FROM GROUND**
STATUS BEGIN DATE: **06/01/1988**
INTERNAL PROTECTION DATE: **NOT REPORTED**
REGULATORY STATUS: **FULLY REGULATED**
TANK DESIGN SINGLE WALL: **NO**
TANK DESIGN DOUBLE WALL: **NO**
PIPE DESIGN SINGLE WALL: **NO**
PIPE DESIGN DOUBLE WALL: **NO**

TANK DETAILS

MATERIAL:
STEEL
CORROSION PROTECTION:
CATHODIC PROTECTION - FIELD INSTALLATION
EXTERNAL CONTAINMENT:
NOT REPORTED
TANK COMPLIANCE FLAG
CORROSION PROTECTION COMPLIANCE FLAG: **YES**
CORROSION PROTECTION VARIANCE: **NO VARIANCE**

COMPARTMENT DETAILS

UST COMPARTMENT ID: **39276**
TANK ID: **1A**
COMPARTMENT LETTER: **A**
SUBSTANCES: **USED OIL**
OTHER SUBSTANCES: **NOT REPORTED**
CAPACITY (GAL): **550**
COMPARTMENT RELEASE DETECTION: **NOT REPORTED**
SPILL CONTAINMENT AND OVERFILL PREVENTION: **NOT REPORTED**

PIPING SYSTEMS

MATERIAL: **STEEL**

CORROSION PROTECTION: **CATHODIC PROTECTION - FIELD INSTALLATION**

EXTERNAL CONTAINMENT: **NOT REPORTED**

CONNECTORS & VALVES:

NOT REPORTED

CORROSION PROTECTION: **CATHODIC PROTECTION - FIELD INSTALLATION**

PIPE COMPLIANCE FLAG

CORROSION PROTECTION COMPLIANCE FLAG: **YES**

CORROSION PROTECTION VARIANCE: **NO VARIANCE**

TANK ID: **2**

NUMBER OF COMPARTMENTS: **1**

INSTALLATION DATE: **07/01/1988**

REGISTRATION DATE: **05/08/1986**

TANK CAPACITY (GAL): **10000**

EMPTY TANK: **NOT EMPTY**

STATUS: **IN USE**

STATUS BEGIN DATE: **07/01/1988**

INTERNAL PROTECTION DATE: **NOT REPORTED**

REGULATORY STATUS: **FULLY REGULATED**

TANK DESIGN SINGLE WALL: **YES**

TANK DESIGN DOUBLE WALL: **NO**

PIPE DESIGN SINGLE WALL: **NO**

PIPE DESIGN DOUBLE WALL: **YES**

TANK DETAILS

MATERIAL:

FRP

CORROSION PROTECTION:

FRP TANK OR PIPING (NONCORRODIBLE)

EXTERNAL CONTAINMENT:

NOT REPORTED

TANK COMPLIANCE FLAG

CORROSION PROTECTION COMPLIANCE FLAG: **YES**

CORROSION PROTECTION VARIANCE: **NO VARIANCE**

COMPARTMENT DETAILS

UST COMPARTMENT ID: **39281**

TANK ID: **2**

COMPARTMENT LETTER: **A**

SUBSTANCES: **GASOLINE**

OTHER SUBSTANCES: **NOT REPORTED**

CAPACITY (GAL): **10000**

COMPARTMENT RELEASE DETECTION: **AUTOMATIC TANK GAUGE TEST & INVENTORY CONTROL**

SPILL CONTAINMENT AND OVERFILL PREVENTION: **TIGHT-FILL FITTING CONTAINER/BUCKET/SUMP,FACTORY - BUILT SPILL CONTAINER/BUCKET/SUMP,FLOW RESTRICTOR VALUE**

PIPING SYSTEMS

MATERIAL: **FRP**

CORROSION PROTECTION: **FRP TANK OR PIPING (NONCORRODIBLE)**

EXTERNAL CONTAINMENT: **NOT REPORTED**

CONNECTORS & VALVES:

NOT REPORTED

CORROSION PROTECTION: **FRP TANK OR PIPING (NONCORRODIBLE)**

PIPE COMPLIANCE FLAG

CORROSION PROTECTION COMPLIANCE FLAG: **YES**

CORROSION PROTECTION VARIANCE: **NO VARIANCE**

TANK ID: **2A**
NUMBER OF COMPARTMENTS: **1**
INSTALLATION DATE: **01/01/1971**
REGISTRATION DATE: **05/08/1986**
TANK CAPACITY (GAL): **6000**
EMPTY TANK: **NOT EMPTY**
STATUS: **REMOVED FROM GROUND**
STATUS BEGIN DATE: **06/01/1988**
INTERNAL PROTECTION DATE: **NOT REPORTED**
REGULATORY STATUS: **FULLY REGULATED**
TANK DESIGN SINGLE WALL: **NO**
TANK DESIGN DOUBLE WALL: **NO**
PIPE DESIGN SINGLE WALL: **NO**
PIPE DESIGN DOUBLE WALL: **NO**

TANK DETAILS

MATERIAL:
STEEL
CORROSION PROTECTION:
CATHODIC PROTECTION - FIELD INSTALLATION
EXTERNAL CONTAINMENT:
NOT REPORTED
TANK COMPLIANCE FLAG
CORROSION PROTECTION COMPLIANCE FLAG: **YES**
CORROSION PROTECTION VARIANCE: **NO VARIANCE**

COMPARTMENT DETAILS

UST COMPARTMENT ID: **39278**
TANK ID: **2A**
COMPARTMENT LETTER: **A**
SUBSTANCES: **GASOLINE**
OTHER SUBSTANCES: **NOT REPORTED**
CAPACITY (GAL): **6000**
COMPARTMENT RELEASE DETECTION: **NOT REPORTED**
SPILL CONTAINMENT AND OVERFILL PREVENTION: **NOT REPORTED**

PIPING SYSTEMS

MATERIAL: **STEEL**
CORROSION PROTECTION: **CATHODIC PROTECTION - FIELD INSTALLATION**
EXTERNAL CONTAINMENT: **NOT REPORTED**
CONNECTORS & VALVES:
NOT REPORTED
CORROSION PROTECTION: **CATHODIC PROTECTION - FIELD INSTALLATION**
PIPE COMPLIANCE FLAG
CORROSION PROTECTION COMPLIANCE FLAG: **YES**
CORROSION PROTECTION VARIANCE: **NO VARIANCE**

TANK ID: **3**
NUMBER OF COMPARTMENTS: **1**
INSTALLATION DATE: **07/01/1988**
REGISTRATION DATE: **05/08/1986**
TANK CAPACITY (GAL): **12000**
EMPTY TANK: **NOT EMPTY**
STATUS: **IN USE**
STATUS BEGIN DATE: **07/01/1988**
INTERNAL PROTECTION DATE: **NOT REPORTED**
REGULATORY STATUS: **FULLY REGULATED**
TANK DESIGN SINGLE WALL: **YES**
TANK DESIGN DOUBLE WALL: **NO**
PIPE DESIGN SINGLE WALL: **NO**
PIPE DESIGN DOUBLE WALL: **YES**

TANK DETAILS

MATERIAL:

FRP

CORROSION PROTECTION:

FRP TANK OR PIPING (NONCORRODIBLE)

EXTERNAL CONTAINMENT:

NOT REPORTED

TANK COMPLIANCE FLAG

CORROSION PROTECTION COMPLIANCE FLAG: **YES**

CORROSION PROTECTION VARIANCE: **NO VARIANCE**

COMPARTMENT DETAILS

UST COMPARTMENT ID: **39282**

TANK ID: **3**

COMPARTMENT LETTER: **A**

SUBSTANCES: **GASOLINE**

OTHER SUBSTANCES: **NOT REPORTED**

CAPACITY (GAL): **12000**

COMPARTMENT RELEASE DETECTION: **AUTOMATIC TANK GAUGE TEST & INVENTORY CONTROL**

SPILL CONTAINMENT AND OVERFILL PREVENTION: **TIGHT-FILL FITTING CONTAINER/BUCKET/SUMP,FACTORY - BUILT SPILL CONTAINER/BUCKET/SUMP,FLOW RESTRICTOR VALUE**

PIPING SYSTEMS

MATERIAL: **FRP**

CORROSION PROTECTION: **FRP TANK OR PIPING (NONCORRODIBLE)**

EXTERNAL CONTAINMENT: **NOT REPORTED**

CONNECTORS & VALVES:

NOT REPORTED

CORROSION PROTECTION: **FRP TANK OR PIPING (NONCORRODIBLE)**

PIPE COMPLIANCE FLAG

CORROSION PROTECTION COMPLIANCE FLAG: **YES**

CORROSION PROTECTION VARIANCE: **NO VARIANCE**

TANK ID: **3A**

NUMBER OF COMPARTMENTS: **1**

INSTALLATION DATE: **01/01/1971**

REGISTRATION DATE: **05/08/1986**

TANK CAPACITY (GAL): **8000**

EMPTY TANK: **NOT EMPTY**

STATUS: **REMOVED FROM GROUND**

STATUS BEGIN DATE: **06/01/1988**

INTERNAL PROTECTION DATE: **NOT REPORTED**

REGULATORY STATUS: **FULLY REGULATED**

TANK DESIGN SINGLE WALL: **NO**

TANK DESIGN DOUBLE WALL: **NO**

PIPE DESIGN SINGLE WALL: **NO**

PIPE DESIGN DOUBLE WALL: **NO**

TANK DETAILS

MATERIAL:

STEEL

CORROSION PROTECTION:

CATHODIC PROTECTION - FIELD INSTALLATION

EXTERNAL CONTAINMENT:

NOT REPORTED

TANK COMPLIANCE FLAG

CORROSION PROTECTION COMPLIANCE FLAG: **YES**

CORROSION PROTECTION VARIANCE: **NO VARIANCE**

COMPARTMENT DETAILS

UST COMPARTMENT ID: **39277**
TANK ID: **3A**
COMPARTMENT LETTER: **A**
SUBSTANCES: **GASOLINE**
OTHER SUBSTANCES: **NOT REPORTED**
CAPACITY (GAL): **8000**
COMPARTMENT RELEASE DETECTION: **NOT REPORTED**
SPILL CONTAINMENT AND OVERFILL PREVENTION: **NOT REPORTED**

PIPING SYSTEMS

MATERIAL: **STEEL**
CORROSION PROTECTION: **CATHODIC PROTECTION - FIELD INSTALLATION**
EXTERNAL CONTAINMENT: **NOT REPORTED**
CONNECTORS & VALVES:
NOT REPORTED
CORROSION PROTECTION: **CATHODIC PROTECTION - FIELD INSTALLATION**
PIPE COMPLIANCE FLAG
CORROSION PROTECTION COMPLIANCE FLAG: **YES**
CORROSION PROTECTION VARIANCE: **NO VARIANCE**

TANK ID: **4**
NUMBER OF COMPARTMENTS: **1**
INSTALLATION DATE: **01/01/1971**
REGISTRATION DATE: **05/08/1986**
TANK CAPACITY (GAL): **8000**
EMPTY TANK: **NOT EMPTY**
STATUS: **REMOVED FROM GROUND**
STATUS BEGIN DATE: **06/01/1988**
INTERNAL PROTECTION DATE: **NOT REPORTED**
REGULATORY STATUS: **FULLY REGULATED**
TANK DESIGN SINGLE WALL: **NO**
TANK DESIGN DOUBLE WALL: **NO**
PIPE DESIGN SINGLE WALL: **NO**
PIPE DESIGN DOUBLE WALL: **NO**

TANK DETAILS

MATERIAL:
STEEL
CORROSION PROTECTION:
CATHODIC PROTECTION - FIELD INSTALLATION
EXTERNAL CONTAINMENT:
NOT REPORTED
TANK COMPLIANCE FLAG
CORROSION PROTECTION COMPLIANCE FLAG: **YES**
CORROSION PROTECTION VARIANCE: **NO VARIANCE**

COMPARTMENT DETAILS

UST COMPARTMENT ID: **39279**
TANK ID: **4**
COMPARTMENT LETTER: **A**
SUBSTANCES: **GASOLINE**
OTHER SUBSTANCES: **NOT REPORTED**
CAPACITY (GAL): **8000**
COMPARTMENT RELEASE DETECTION: **NOT REPORTED**
SPILL CONTAINMENT AND OVERFILL PREVENTION: **NOT REPORTED**

PIPING SYSTEMS

MATERIAL: **STEEL**

CORROSION PROTECTION: **CATHODIC PROTECTION - FIELD INSTALLATION**
EXTERNAL CONTAINMENT: **NOT REPORTED**
CONNECTORS & VALVES:
NOT REPORTED
CORROSION PROTECTION: **CATHODIC PROTECTION - FIELD INSTALLATION**
PIPE COMPLIANCE FLAG
CORROSION PROTECTION COMPLIANCE FLAG: **YES**
CORROSION PROTECTION VARIANCE: **NO VARIANCE**

ABOVEGROUND STORAGE TANK INFORMATION
NO ABOVEGROUND STORAGE TANK DATA REPORTED FOR THIS FACILITY

Back to Report Summary

MAP ID# 16 **Distance from Property: 0.04 mi. (211 ft.) W**

FACILITY INFORMATION

ID#: **26255**
NAME: **OATS GAS & MORE**
ADDRESS: **2212 OATES DR**
MESQUITE, TX 75150-1206
COUNTY: **DALLAS**
REGION: **4**
TYPE: **RETAIL**
BEGIN DATE: **05/08/1986**
STATUS: **ACTIVE**
EXEMPT STATUS: **NO**
RECORDS OFF-SITE: **NO**
NUMBER OF ACTIVE UNDERGROUND TANKS: **3**
NUMBER OF ACTIVE ABOVEGROUND TANKS: **0**

CONTACT INFORMATION

NAME: **NOT REPORTED**
TITLE: **NOT REPORTED**
ORGANIZATION: **OATS GAS & MORE**
MAIL ADDRESS: **MAILING ADDRESS NOT REPORTED**
CITY NOT REPORTED
PHONE: **(972) 2701132 0**

APPLICATION INFORMATION:

RECEIVED DATE ON EARLIEST REGISTRATION FORM: **06/08/2015**
SIGNATURE DATE ON EARLIEST REGISTRATION FORM: **06/08/2015**
SIGNATURE NAME & TITLE: **JAMAL PREMJEE, NOT REPORTED**
ENFORCEMENT ACTION DATE: **NOT REPORTED**

OWNER

OWNER NUMBER: **CN604500223**
NAME: **PREMCO USA LLC**
CONTACT ADDRESS: **2727 LBJ FWY STE 330**
DALLAS TX 75234
TYPE: **ORGANIZATION**
BEGIN DATE: **10/07/2013**
CONTACT ROLE: **OWNOPRCON**
CONTACT NAME: **JAMAL PREMJEE**
CONTACT TITLE: **NOT REPORTED**
ORGANIZATION: **PREMCO USA LLC**
PHONE: **NOT REPORTED**
FAX: **NOT REPORTED**
EMAIL: **NOT REPORTED**

OPERATOR

OPERATOR NUMBER: **CN604500223**
NAME: **PREMCO USA LLC**
CONTACT ADDRESS: **2727 LBJ FWY STE 330**
DALLAS TX 75234
TYPE: **ORGANIZATION**
BEGIN DATE: **10/07/2013**
CONTACT ROLE: **OWNOPRCON**
CONTACT NAME: **JAMAL PREMJEE**
CONTACT TITLE: **NOT REPORTED**

ORGANIZATION: **PREMCO USA LLC**
PHONE: **NOT REPORTED**
FAX: **NOT REPORTED**
EMAIL: **NOT REPORTED**

SELF-CERTIFICATION

SELF-CERTIFICATION ID: **254057**
SIGNATURE DATE: **06/08/2015**
SIGNATURE NAME & TITLE: **JAMAL PREMJEE, PRESIDENT**
FILING STATUS: **RENEWAL**
REGISTRATION FLAG: **YES**
SELF-CERTIFICATION ID: **237722**
SIGNATURE DATE: **06/04/2014**
SIGNATURE NAME & TITLE: **JAMAL PREMJEE, PRES**
FILING STATUS: **RENEWAL**
REGISTRATION FLAG: **YES**
SELF-CERTIFICATION ID: **228725**
SIGNATURE DATE: **12/16/2013**
SIGNATURE NAME & TITLE: **JAMAL PREMJEE, PRES**
FILING STATUS: **INITIAL**
REGISTRATION FLAG: **YES**
SELF-CERTIFICATION ID: **33409**
SIGNATURE DATE: **01/04/2013**
SIGNATURE NAME & TITLE: **SCOTT T JOHNSON, GAS MGR**
FILING STATUS: **RENEWAL**
REGISTRATION FLAG: **YES**
SELF-CERTIFICATION ID: **33408**
SIGNATURE DATE: **01/16/2012**
SIGNATURE NAME & TITLE: **SCOTT JOHNSON, GAS & ENV COMPL MGR**
FILING STATUS: **INITIAL**
REGISTRATION FLAG: **YES**
SELF-CERTIFICATION ID: **33407**
SIGNATURE DATE: **04/01/2011**
SIGNATURE NAME & TITLE: **MARK G RICHARDSON, OWNERS AUTH REP**
FILING STATUS: **RENEWAL**
REGISTRATION FLAG: **YES**
SELF-CERTIFICATION ID: **33406**
SIGNATURE DATE: **03/15/2010**
SIGNATURE NAME & TITLE: **TARONZA L GRAVES, OWNERS AUTH AGENT**
FILING STATUS: **RENEWAL**
REGISTRATION FLAG: **YES**
SELF-CERTIFICATION ID: **33405**
SIGNATURE DATE: **03/27/2009**
SIGNATURE NAME & TITLE: **TARONZA L GRAVES, AUTHORIZED AGENT**
FILING STATUS: **RENEWAL**
REGISTRATION FLAG: **YES**
SELF-CERTIFICATION ID: **33404**
SIGNATURE DATE: **03/26/2008**

SIGNATURE NAME & TITLE: **JOEY WEISMAN, OWNERS AUTH AGENT**
FILING STATUS: **RENEWAL**
REGISTRATION FLAG: **YES**
SELF-CERTIFICATION ID: **33403**
SIGNATURE DATE: **04/09/2007**
SIGNATURE NAME & TITLE: **HEATHER GILMORE, AUTHORIZED AGENT**
FILING STATUS: **RENEWAL**
REGISTRATION FLAG: **YES**
SELF-CERTIFICATION ID: **33402**
SIGNATURE DATE: **03/06/2006**
SIGNATURE NAME & TITLE: **ERIC M MCPHEE, PERMITTING MANAGER**
FILING STATUS: **RENEWAL**
REGISTRATION FLAG: **YES**
SELF-CERTIFICATION ID: **33401**
SIGNATURE DATE: **03/15/2005**
SIGNATURE NAME & TITLE: **ERIC M MCPHEE, PERMITTING MANAGER**
FILING STATUS: **RENEWAL**
REGISTRATION FLAG: **YES**
SELF-CERTIFICATION ID: **33400**
SIGNATURE DATE: **03/12/2004**
SIGNATURE NAME & TITLE: **ERIC M. MCPHEE, CMS PERMITTING MGR**
FILING STATUS: **RENEWAL**
REGISTRATION FLAG: **YES**
SELF-CERTIFICATION ID: **33399**
SIGNATURE DATE: **03/05/2003**
SIGNATURE NAME & TITLE: **ERIC M. MCPHEE, PERMIT TEAM LEAD**
FILING STATUS: **RENEWAL**
REGISTRATION FLAG: **YES**
SELF-CERTIFICATION ID: **33398**
SIGNATURE DATE: **03/12/2002**
SIGNATURE NAME & TITLE: **WENDY SALAS, PERMIT LEAD TEAM**
FILING STATUS: **RENEWAL**
REGISTRATION FLAG: **YES**
SELF-CERTIFICATION ID: **33397**
SIGNATURE DATE: **01/20/2001**
SIGNATURE NAME & TITLE: **DAPHYNE JENKINS, PROG MGR**
FILING STATUS: **INITIAL**
REGISTRATION FLAG: **YES**

CONSTRUCTION NOTIFICATION

NOTIFICATION CONSTRUCTION ID: **3710**
APPLICATION RECEIVED DATE: **04/12/2005**
SCHEDULE CONSTRUCTION DATE: **05/16/2005**
GENERAL DESCRIPTION OF PROPOSED CONSTRUCTION:
NOT REPORTED

UNDERGROUND STORAGE TANK

TANK ID: **1**
NUMBER OF COMPARTMENTS: **1**
INSTALLATION DATE: **07/01/1988**
REGISTRATION DATE: **05/08/1986**

TANK CAPACITY (GAL): **10000**
EMPTY TANK: **NOT EMPTY**
STATUS: **IN USE**
STATUS BEGIN DATE: **07/01/1988**
INTERNAL PROTECTION DATE: **NOT REPORTED**
REGULATORY STATUS: **FULLY REGULATED**
TANK DESIGN SINGLE WALL: **YES**
TANK DESIGN DOUBLE WALL: **NO**
PIPE DESIGN SINGLE WALL: **NO**
PIPE DESIGN DOUBLE WALL: **YES**

TANK DETAILS

MATERIAL:
FRP
CORROSION PROTECTION:
FRP TANK OR PIPING (NONCORRODIBLE)
EXTERNAL CONTAINMENT:
NOT REPORTED
TANK COMPLIANCE FLAG
CORROSION PROTECTION COMPLIANCE FLAG: **YES**
CORROSION PROTECTION VARIANCE: **NO VARIANCE**

COMPARTMENT DETAILS

UST COMPARTMENT ID: **39280**
TANK ID: **1**
COMPARTMENT LETTER: **A**
SUBSTANCES: **GASOLINE**
OTHER SUBSTANCES: **NOT REPORTED**
CAPACITY (GAL): **10000**
COMPARTMENT RELEASE DETECTION: **AUTOMATIC TANK GAUGE TEST & INVENTORY CONTROL**
SPILL CONTAINMENT AND OVERFILL PREVENTION: **TIGHT-FILL FITTING CONTAINER/BUCKET/SUMP,FACTORY - BUILT SPILL CONTAINER/BUCKET/SUMP,FLOW RESTRICTOR VALUE**

PIPING SYSTEMS

MATERIAL: **FRP**
CORROSION PROTECTION: **FRP TANK OR PIPING (NONCORRODIBLE)**
EXTERNAL CONTAINMENT: **NOT REPORTED**
CONNECTORS & VALVES:
NOT REPORTED
PIPEING RELEASE DETECTION:
ANNUAL PIPING TIGHTNESS TEST / ANNUAL ELECTRONIC MONITORING (@ 0.1 GPH),AUTO. LINE LEAK DETECTOR (3.0 GPH FOR PRESSURE PIPING)
PIPE COMPLIANCE FLAG
CORROSION PROTECTION COMPLIANCE FLAG: **YES**
CORROSION PROTECTION VARIANCE: **NO VARIANCE**

TANK ID: **1A**
NUMBER OF COMPARTMENTS: **1**
INSTALLATION DATE: **01/01/1971**
REGISTRATION DATE: **05/08/1986**
TANK CAPACITY (GAL): **550**
EMPTY TANK: **NOT EMPTY**
STATUS: **REMOVED FROM GROUND**
STATUS BEGIN DATE: **06/01/1988**
INTERNAL PROTECTION DATE: **NOT REPORTED**
REGULATORY STATUS: **FULLY REGULATED**
TANK DESIGN SINGLE WALL: **NO**
TANK DESIGN DOUBLE WALL: **NO**
PIPE DESIGN SINGLE WALL: **NO**
PIPE DESIGN DOUBLE WALL: **NO**

TANK DETAILS

MATERIAL:
STEEL
CORROSION PROTECTION:
CATHODIC PROTECTION - FIELD INSTALLATION
EXTERNAL CONTAINMENT:
NOT REPORTED
TANK COMPLIANCE FLAG
CORROSION PROTECTION COMPLIANCE FLAG: **YES**
CORROSION PROTECTION VARIANCE: **NO VARIANCE**

COMPARTMENT DETAILS

UST COMPARTMENT ID: **39276**
TANK ID: **1A**
COMPARTMENT LETTER: **A**
SUBSTANCES: **USED OIL**
OTHER SUBSTANCES: **NOT REPORTED**
CAPACITY (GAL): **550**
COMPARTMENT RELEASE DETECTION: **NOT REPORTED**
SPILL CONTAINMENT AND OVERFILL PREVENTION: **NOT REPORTED**

PIPING SYSTEMS

MATERIAL: **STEEL**
CORROSION PROTECTION: **CATHODIC PROTECTION - FIELD INSTALLATION**
EXTERNAL CONTAINMENT: **NOT REPORTED**
CONNECTORS & VALVES:
NOT REPORTED
PIPEING RELEASE DETECTION:
NOT REPORTED
PIPE COMPLIANCE FLAG
CORROSION PROTECTION COMPLIANCE FLAG: **YES**
CORROSION PROTECTION VARIANCE: **NO VARIANCE**

TANK ID: **2**
NUMBER OF COMPARTMENTS: **1**
INSTALLATION DATE: **07/01/1988**
REGISTRATION DATE: **05/08/1986**
TANK CAPACITY (GAL): **10000**
EMPTY TANK: **NOT EMPTY**
STATUS: **IN USE**
STATUS BEGIN DATE: **07/01/1988**
INTERNAL PROTECTION DATE: **NOT REPORTED**
REGULATORY STATUS: **FULLY REGULATED**
TANK DESIGN SINGLE WALL: **YES**
TANK DESIGN DOUBLE WALL: **NO**
PIPE DESIGN SINGLE WALL: **NO**
PIPE DESIGN DOUBLE WALL: **YES**

TANK DETAILS

MATERIAL:
FRP
CORROSION PROTECTION:
FRP TANK OR PIPING (NONCORRODIBLE)
EXTERNAL CONTAINMENT:
NOT REPORTED
TANK COMPLIANCE FLAG
CORROSION PROTECTION COMPLIANCE FLAG: **YES**
CORROSION PROTECTION VARIANCE: **NO VARIANCE**

COMPARTMENT DETAILS

UST COMPARTMENT ID: **39281**

TANK ID: **2**

COMPARTMENT LETTER: **A**

SUBSTANCES: **GASOLINE**

OTHER SUBSTANCES: **NOT REPORTED**

CAPACITY (GAL): **10000**

COMPARTMENT RELEASE DETECTION: **AUTOMATIC TANK GAUGE TEST & INVENTORY CONTROL**

SPILL CONTAINMENT AND OVERFILL PREVENTION: **TIGHT-FILL FITTING CONTAINER/BUCKET/SUMP,FACTORY - BUILT SPILL CONTAINER/BUCKET/SUMP,FLOW RESTRICTOR VALUE**

PIPING SYSTEMS

MATERIAL: **FRP**

CORROSION PROTECTION: **FRP TANK OR PIPING (NONCORRODIBLE)**

EXTERNAL CONTAINMENT: **NOT REPORTED**

CONNECTORS & VALVES:

NOT REPORTED

PIPEING RELEASE DETECTION:

ANNUAL PIPING TIGHTNESS TEST / ANNUAL ELECTRONIC MONITORING (@ 0.1 GPH),AUTO. LINE LEAK DETECTOR (3.0 GPH FOR PRESSURE PIPING)

PIPE COMPLIANCE FLAG

CORROSION PROTECTION COMPLIANCE FLAG: **YES**

CORROSION PROTECTION VARIANCE: **NO VARIANCE**

TANK ID: **2A**

NUMBER OF COMPARTMENTS: **1**

INSTALLATION DATE: **01/01/1971**

REGISTRATION DATE: **05/08/1986**

TANK CAPACITY (GAL): **6000**

EMPTY TANK: **NOT EMPTY**

STATUS: **REMOVED FROM GROUND**

STATUS BEGIN DATE: **06/01/1988**

INTERNAL PROTECTION DATE: **NOT REPORTED**

REGULATORY STATUS: **FULLY REGULATED**

TANK DESIGN SINGLE WALL: **NO**

TANK DESIGN DOUBLE WALL: **NO**

PIPE DESIGN SINGLE WALL: **NO**

PIPE DESIGN DOUBLE WALL: **NO**

TANK DETAILS

MATERIAL:

STEEL

CORROSION PROTECTION:

CATHODIC PROTECTION - FIELD INSTALLATION

EXTERNAL CONTAINMENT:

NOT REPORTED

TANK COMPLIANCE FLAG

CORROSION PROTECTION COMPLIANCE FLAG: **YES**

CORROSION PROTECTION VARIANCE: **NO VARIANCE**

COMPARTMENT DETAILS

UST COMPARTMENT ID: **39278**

TANK ID: **2A**

COMPARTMENT LETTER: **A**

SUBSTANCES: **GASOLINE**

OTHER SUBSTANCES: **NOT REPORTED**

CAPACITY (GAL): **6000**

COMPARTMENT RELEASE DETECTION: **NOT REPORTED**
SPILL CONTAINMENT AND OVERFILL PREVENTION: **NOT REPORTED**

PIPING SYSTEMS

MATERIAL: **STEEL**
CORROSION PROTECTION: **CATHODIC PROTECTION - FIELD INSTALLATION**
EXTERNAL CONTAINMENT: **NOT REPORTED**
CONNECTORS & VALVES:
NOT REPORTED
PIPEING RELEASE DETECTION:
NOT REPORTED
PIPE COMPLIANCE FLAG
CORROSION PROTECTION COMPLIANCE FLAG: **YES**
CORROSION PROTECTION VARIANCE: **NO VARIANCE**

TANK ID: **3**
NUMBER OF COMPARTMENTS: **1**
INSTALLATION DATE: **07/01/1988**
REGISTRATION DATE: **05/08/1986**
TANK CAPACITY (GAL): **12000**
EMPTY TANK: **NOT EMPTY**
STATUS: **IN USE**
STATUS BEGIN DATE: **07/01/1988**
INTERNAL PROTECTION DATE: **NOT REPORTED**
REGULATORY STATUS: **FULLY REGULATED**
TANK DESIGN SINGLE WALL: **YES**
TANK DESIGN DOUBLE WALL: **NO**
PIPE DESIGN SINGLE WALL: **NO**
PIPE DESIGN DOUBLE WALL: **YES**

TANK DETAILS

MATERIAL:
FRP
CORROSION PROTECTION:
FRP TANK OR PIPING (NONCORRODIBLE)
EXTERNAL CONTAINMENT:
NOT REPORTED
TANK COMPLIANCE FLAG
CORROSION PROTECTION COMPLIANCE FLAG: **YES**
CORROSION PROTECTION VARIANCE: **NO VARIANCE**

COMPARTMENT DETAILS

UST COMPARTMENT ID: **39282**
TANK ID: **3**
COMPARTMENT LETTER: **A**
SUBSTANCES: **GASOLINE**
OTHER SUBSTANCES: **NOT REPORTED**
CAPACITY (GAL): **12000**
COMPARTMENT RELEASE DETECTION: **AUTOMATIC TANK GAUGE TEST & INVENTORY CONTROL**
SPILL CONTAINMENT AND OVERFILL PREVENTION: **TIGHT-FILL FITTING CONTAINER/BUCKET/SUMP,FACTORY - BUILT SPILL CONTAINER/BUCKET/SUMP,FLOW RESTRICTOR VALUE**

PIPING SYSTEMS

MATERIAL: **FRP**
CORROSION PROTECTION: **FRP TANK OR PIPING (NONCORRODIBLE)**
EXTERNAL CONTAINMENT: **NOT REPORTED**
CONNECTORS & VALVES:
NOT REPORTED

PIPEING RELEASE DETECTION:
ANNUAL PIPING TIGHTNESS TEST / ANNUAL ELECTRONIC MONITORING (@ 0.1 GPH),AUTO. LINE LEAK DETECTOR (3.0 GPH FOR PRESSURE PIPING)
PIPE COMPLIANCE FLAG
CORROSION PROTECTION COMPLIANCE FLAG: **YES**
CORROSION PROTECTION VARIANCE: **NO VARIANCE**

TANK ID: **3A**
NUMBER OF COMPARTMENTS: **1**
INSTALLATION DATE: **01/01/1971**
REGISTRATION DATE: **05/08/1986**
TANK CAPACITY (GAL): **8000**
EMPTY TANK: **NOT EMPTY**
STATUS: **REMOVED FROM GROUND**
STATUS BEGIN DATE: **06/01/1988**
INTERNAL PROTECTION DATE: **NOT REPORTED**
REGULATORY STATUS: **FULLY REGULATED**
TANK DESIGN SINGLE WALL: **NO**
TANK DESIGN DOUBLE WALL: **NO**
PIPE DESIGN SINGLE WALL: **NO**
PIPE DESIGN DOUBLE WALL: **NO**

TANK DETAILS
MATERIAL:
STEEL
CORROSION PROTECTION:
CATHODIC PROTECTION - FIELD INSTALLATION
EXTERNAL CONTAINMENT:
NOT REPORTED
TANK COMPLIANCE FLAG
CORROSION PROTECTION COMPLIANCE FLAG: **YES**
CORROSION PROTECTION VARIANCE: **NO VARIANCE**
COMPARTMENT DETAILS
UST COMPARTMENT ID: **39277**
TANK ID: **3A**
COMPARTMENT LETTER: **A**
SUBSTANCES: **GASOLINE**
OTHER SUBSTANCES: **NOT REPORTED**
CAPACITY (GAL): **8000**
COMPARTMENT RELEASE DETECTION: **NOT REPORTED**
SPILL CONTAINMENT AND OVERFILL PREVENTION: **NOT REPORTED**
PIPING SYSTEMS
MATERIAL: **STEEL**
CORROSION PROTECTION: **CATHODIC PROTECTION - FIELD INSTALLATION**
EXTERNAL CONTAINMENT: **NOT REPORTED**
CONNECTORS & VALVES:
NOT REPORTED
PIPEING RELEASE DETECTION:
NOT REPORTED
PIPE COMPLIANCE FLAG
CORROSION PROTECTION COMPLIANCE FLAG: **YES**
CORROSION PROTECTION VARIANCE: **NO VARIANCE**

TANK ID: **4**
NUMBER OF COMPARTMENTS: **1**
INSTALLATION DATE: **01/01/1971**
REGISTRATION DATE: **05/08/1986**
TANK CAPACITY (GAL): **8000**
EMPTY TANK: **NOT EMPTY**

STATUS: **REMOVED FROM GROUND**
STATUS BEGIN DATE: **06/01/1988**
INTERNAL PROTECTION DATE: **NOT REPORTED**
REGULATORY STATUS: **FULLY REGULATED**
TANK DESIGN SINGLE WALL: **NO**
TANK DESIGN DOUBLE WALL: **NO**
PIPE DESIGN SINGLE WALL: **NO**
PIPE DESIGN DOUBLE WALL: **NO**

TANK DETAILS

MATERIAL:
STEEL
CORROSION PROTECTION:
CATHODIC PROTECTION - FIELD INSTALLATION
EXTERNAL CONTAINMENT:
NOT REPORTED
TANK COMPLIANCE FLAG
CORROSION PROTECTION COMPLIANCE FLAG: **YES**
CORROSION PROTECTION VARIANCE: **NO VARIANCE**

COMPARTMENT DETAILS

UST COMPARTMENT ID: **39279**
TANK ID: **4**
COMPARTMENT LETTER: **A**
SUBSTANCES: **GASOLINE**
OTHER SUBSTANCES: **NOT REPORTED**
CAPACITY (GAL): **8000**
COMPARTMENT RELEASE DETECTION: **NOT REPORTED**
SPILL CONTAINMENT AND OVERFILL PREVENTION: **NOT REPORTED**

PIPING SYSTEMS

MATERIAL: **STEEL**
CORROSION PROTECTION: **CATHODIC PROTECTION - FIELD INSTALLATION**
EXTERNAL CONTAINMENT: **NOT REPORTED**
CONNECTORS & VALVES:
NOT REPORTED
PIPEING RELEASE DETECTION:
NOT REPORTED
PIPE COMPLIANCE FLAG
CORROSION PROTECTION COMPLIANCE FLAG: **YES**
CORROSION PROTECTION VARIANCE: **NO VARIANCE**

ABOVEGROUND STORAGE TANK INFORMATION

NO ABOVEGROUND STORAGE TANK DATA REPORTED FOR THIS FACILITY

Back to Report Summary

Resource Conservation & Recovery Act - Non-Generator Facilities (RCRANGR06)

MAP ID# 16 **Distance from Property: 0.04 mi. (211 ft.) NW**

FACILITY INFORMATION

EPA ID#: **TXD988028718**
NAME: **EXXON MOBIL CORPORATION**
ADDRESS: **2212 OATES DR**
MESQUITE, TX 75150
CONTACT NAME: **ALDA S POOL**
CONTACT ADDRESS: **PO BOX 4552**
HOUSTON TX 77210
CONTACT PHONE: **713-656-9075**
NON-NOTIFIER: **NOT A NON-NOTIFIER**
DATE RECEIVED BY AGENCY: **11/29/2005**

OWNER TYPE: **PRIVATE**
OWNER NAME: **EXXON MOBIL CORPORATION**
OPERATOR TYPE: **PRIVATE**
OPERATOR NAME: **EXXON MOBIL CORPORATION**

CERTIFICATION

CERTIFICATION NAME:	CERTIFICATION TITLE:	CERTIFICATION SIGNED DATE:
ALDA S POOL	**UNKNOWN**	**11/29/2005**

INDUSTRY CLASSIFICATION (NAICS) **- NO NAICS INFORMATION REPORTED -**

SITE HISTORY (INCLUDES GENERATORS AND NON-GENERATORS)

DATE RECEIVED BY AGENCY: **11/29/2005**
NAME: **EXXON MOBIL CORPORATION**
GENERATOR CLASSIFICATION: **NOT A GENERATOR**

DATE RECEIVED BY AGENCY: **07/27/2001**
NAME: **EXXON MOBIL CORPORATION**
GENERATOR CLASSIFICATION: **NOT A GENERATOR**

DATE RECEIVED BY AGENCY: **02/15/2000**
NAME: **EXXON RAS NO 62062**
GENERATOR CLASSIFICATION: **LARGE QUANTITY GENERATOR**

CURRENT ACTIVITY INFORMATION

GENERATOR STATUS: **NOT A GENERATOR** LAST UPDATED DATE: **12/06/2005**
SUBJECT TO CORRECTIVE ACTION UNIVERSE: **NO**
TDSFs POTENTIALLY SUBJECT TO CORRECTIVE ACTION UNDER 3004 (u)/(v) UNIVERSE: **NO**
TDSFs ONLY SUBJECT TO CORRECTIVE ACTION UNDER DISCRETIONARY AUTHORITIES UNIVERSE: **NO**
NON TSDFs WHERE RCRA CORRECTIVE ACTION HAS BEEN IMPOSED UNIVERSE: **NO**
CORRECTIVE ACTION WORKLOAD UNIVERSE: **NO**

IMPORTER: **NO**
MIXED WASTE GENERATOR: **NO**
RECYCLER: **NO**
TRANSPORTER: **NO**
ONSITE BURNER EXEMPTION: **NO**
FURNACE EXEMPTION: **NO**
USED OIL REFINER: **NO**
USED OIL TRANSFER FACILITY: **NO**
UNDERGROUND INJECTION: **NO**
UNIVERSAL WASTE DESTINATION FACILITY: **NO**
TRANSFER FACILITY: **NO**
USED OIL FUEL BURNER: **NO**
USED OIL PROCESSOR: **NO**
USED OIL FUEL MARKETER TO BURNER: **NO**
SPECIFICATION USED OIL MARKETER: **NO**
USED OIL TRANSPORTER: **NO**

COMPLIANCE, MONITORING AND ENFORCEMENT INFORMATION

EVALUATIONS **- NO EVALUATIONS REPORTED -**

VIOLATIONS **- NO VIOLATIONS REPORTED -**

ENFORCEMENTS **- NO ENFORCEMENTS REPORTED -**

HAZARDOUS WASTE

D001 **IGNITABLE WASTE**

D018 **BENZENE**

UNIVERSAL WASTE **- NO UNIVERSAL WASTE REPORTED -**

CORRECTIVE ACTION AREA **- NO CORRECTIVE ACTION AREA INFORMATION REPORTED -**

CORRECTIVE ACTION EVENT **- NO CORRECTIVE ACTION EVENT REPORTED -**

Back to Report Summary

MAP ID# 16 **Distance from Property: 0.04 mi. (211 ft.) W**

FACILITY INFORMATION

REGISTRATION#: **77357** EPA ID: **TXD988028718**
TNRCC ID #: **31585**
NAME: **EXXON SHOP 62062**
ADDRESS: **2212 OATES DR**
MESQUITE, TX 75150
CONTACT: **ALDA S POOL**
PHONE: **713-6569075**
BUSINESS DESCRIPTION: **THIS REGISTRATION WAS INACTIVATED BECAUSE THERE WERE ONLY 6-DIGIT WASTE CODES ONTHE NOR AND NO WASTE ACTIVITY WAS REPORTED IN 1994, 1995 AND 1996.**
INDUSTRIAL WASTE PERMIT #: **NOT REPORTED**
MUNICIPAL WASTE PERMIT #: **NOT REPORTED**
SIC CODE: **NOT REPORTED**
WASTE GENERATOR: **YES**
WASTE RECEIVER: **NO**
WASTE TRANSPORTER: **NO**
TRANSFER FACILITY: **NO**
MAQUILADORA (MEXICAN FACILITY): **NO**
STATUS: **INACTIVE**
AMOUNT OF WASTE GENERATED: **CONDITIONALLY EXEMPT SMALL QUANTITY GENERATOR**
GENERATOR TYPE: **NON-INDUSTRIAL AND/OR MUNICIPAL**
THIS FACILITY IS A NOTIFIER
THIS FACILITY IS NOT A STEERS REPORTER - (STATE OF TEXAS ENVIRONMENTAL ELECTRONIC REPORTING SYSTEM)
THIS FACILITY IS NOT REQUIRED TO SUBMIT AN ANNUAL WASTE SUMMARY REPORT
THIS FACILITY IS NOT INVOLVED IN RECYCLING ACTIVITIES
LAST UPDATE TO TRACS (TCEQ REGULATORY ACTIVITIES AND COMPLIANCE SYSTEM): **12/01/2005**

OWNER INFORMATION

NAME: **EXXON MOBIL CORPORATION**
ADDRESS: **601 JEFFERSON ST STE 1600**
HOUSTON, TX 77002
PHONE: **1-713-6569075**

ACTIVITIES

ACTIVITY TYPE: **UNKNOWN**
ACTIVITY DESCRIPTION: **NOT REPORTED**

WASTE

WASTE ID: **60601**
WASTE CODE STATUS: **INACTIVE**
WASTE IS RADIOACTIVE: **NO**
WASTE IS TREATED OFF SITE: **NO**
GENERATOR'S DESCRIPTION OF WASTE: **NOT REPORTED**

Back to Report Summary

MAP ID# 17 **Distance from Property: 0.04 mi. (211 ft.) W**

FACILITY INFORMATION

ID#: **85411**
NAME: **QUIKTRIP 979**
ADDRESS: **10101 ROYAL LN**
DALLAS, TX 75238-1228
COUNTY: **DALLAS**
REGION: **4**
TYPE: **RETAIL**
BEGIN DATE: **01/22/2013**
STATUS: **ACTIVE**
EXEMPT STATUS: **NO**
RECORDS OFF-SITE: **NO**
NUMBER OF ACTIVE UNDERGROUND TANKS: **4**
NUMBER OF ACTIVE ABOVEGROUND TANKS: **0**

CONTACT INFORMATION

NAME: **J KLEMAN**
TITLE: **NOT REPORTED**
ORGANIZATION: **NOT REPORTED**
MAIL ADDRESS: **MAILING ADDRESS NOT REPORTED**
CITY NOT REPORTED
PHONE: **(817) 3049807 0**

APPLICATION INFORMATION:

RECEIVED DATE ON EARLIEST REGISTRATION FORM: **04/15/2015**
SIGNATURE DATE ON EARLIEST REGISTRATION FORM: **04/06/2015**
SIGNATURE NAME & TITLE: **LAURA THOMPSON, NOT REPORTED**
ENFORCEMENT ACTION DATE: **NOT REPORTED**

OWNER

OWNER NUMBER: **CN600241673**
NAME: **QUIKTRIP CORPORATION**
CONTACT ADDRESS: **4705 S 129TH EAST AVE**
TULSA OK 74134
TYPE: **CORPORATION/COMPANY**
BEGIN DATE: **05/29/2013**
CONTACT ROLE: **OWNCON**
CONTACT NAME: **LAURA THOMPSON**
CONTACT TITLE: **ENV ENGINEER**
ORGANIZATION: **QUIKTRIP CORPORATION**
PHONE: **(918) 6157990 0**
FAX: **NOT REPORTED**
EMAIL: **NOT REPORTED**

OPERATOR

OPERATOR NUMBER: **CN600241673**
NAME: **QUIKTRIP CORPORATION**
CONTACT ADDRESS: **14450 TRINITY BLVD**
FORT WORTH TX 76155
TYPE: **CORPORATION/COMPANY**
BEGIN DATE: **05/29/2013**
CONTACT ROLE: **OPRCON**
CONTACT NAME: **BILL D ARKISON**
CONTACT TITLE: **NOT REPORTED**

ORGANIZATION: **QUIKTRIP CORPORATION**
PHONE: **(817) 3587694 0**
FAX: **(817) 8580213**
EMAIL: **WMCMENNA@QUICKTRIP.COM**

SELF-CERTIFICATION

SELF-CERTIFICATION ID: **251841**
SIGNATURE DATE: **04/06/2015**
SIGNATURE NAME & TITLE: **LAURA THOMPSON, ENV COMP MGR**
FILING STATUS: **RENEWAL**
REGISTRATION FLAG: **YES**
SELF-CERTIFICATION ID: **234513**
SIGNATURE DATE: **03/17/2014**
SIGNATURE NAME & TITLE: **LAURA THOMPSON, ENV COMP ADM**
FILING STATUS: **RENEWAL**
REGISTRATION FLAG: **YES**
SELF-CERTIFICATION ID: **220325**
SIGNATURE DATE: **05/29/2013**
SIGNATURE NAME & TITLE: **LAURA THOMPSON, ENV COMP ADMIN**
FILING STATUS: **RENEWAL**
REGISTRATION FLAG: **YES**

CONSTRUCTION NOTIFICATION

NOTIFICATION CONSTRUCTION ID: **23113**
APPLICATION RECEIVED DATE: **10/01/2012**
SCHEDULE CONSTRUCTION DATE: **11/05/2012**
GENERAL DESCRIPTION OF PROPOSED CONSTRUCTION:
NEW CONSTRUCTION - INSTALLATION OF 2-20,000 GALLON UST, 1-20,000 SPLIT TANK WITH 12,000 GAL PREMIUM & 8,000 GAL TBD PRODUCT AND 1-12,000 DSL UST.*AMENDED 10/8/ 12* - NEW CONTRACTOR, SCHEDULED DT FOR CONSTRUCTION CHG FROM 10/27/12 TO 11/5/12 .INSTALLA

UNDERGROUND STORAGE TANK

TANK ID: **1**
NUMBER OF COMPARTMENTS: **1**
INSTALLATION DATE: **01/22/2013**
REGISTRATION DATE: **05/29/2013**
TANK CAPACITY (GAL): **20000**
EMPTY TANK: **NOT EMPTY**
STATUS: **IN USE**
STATUS BEGIN DATE: **01/22/2013**
INTERNAL PROTECTION DATE: **NOT REPORTED**
REGULATORY STATUS: **FULLY REGULATED**
TANK DESIGN SINGLE WALL: **NO**
TANK DESIGN DOUBLE WALL: **YES**
PIPE DESIGN SINGLE WALL: **NO**
PIPE DESIGN DOUBLE WALL: **YES**

TANK DETAILS

MATERIAL:
FRP
CORROSION PROTECTION:
FRP TANK OR PIPING (NONCORRODIBLE)
EXTERNAL CONTAINMENT:
NOT REPORTED
TANK COMPLIANCE FLAG
CORROSION PROTECTION COMPLIANCE FLAG: **YES**
CORROSION PROTECTION VARIANCE: **NO VARIANCE**

COMPARTMENT DETAILS

UST COMPARTMENT ID: **185816**
TANK ID: **1**
COMPARTMENT LETTER: **A**
SUBSTANCES: **GASOLINE**
OTHER SUBSTANCES: **NOT REPORTED**
CAPACITY (GAL): **20000**
COMPARTMENT RELEASE DETECTION: **AUTOMATIC TANK GAUGE TEST & INVENTORY CONTROL,INTERSTITIAL MONITORING WITHIN SECONDARY WALL/JACKET,SIR (STAT. INVENTORY RECONCILIATION) & INVENTORY CONTROL**
SPILL CONTAINMENT AND OVERFILL PREVENTION: **TIGHT-FILL FITTING CONTAINER/BUCKET/SUMP,FACTORY - BUILT SPILL CONTAINER/BUCKET/SUMP,DELIVERY SHUT-OFF VALVE,ALARM (SET@<=90%) W3A OR 3B**

PIPING SYSTEMS

MATERIAL: **FRP**
CORROSION PROTECTION: **FRP TANK OR PIPING (NONCORRODIBLE)**
EXTERNAL CONTAINMENT: **NOT REPORTED**
CONNECTORS & VALVES:
NOT REPORTED
PIPEING RELEASE DETECTION:
SIR (STAT. INVENTORY RECONCILIATION) & INVENTORY CONTROL
PIPE COMPLIANCE FLAG
CORROSION PROTECTION COMPLIANCE FLAG: **YES**
CORROSION PROTECTION VARIANCE: **NO VARIANCE**

TANK ID: **2**
NUMBER OF COMPARTMENTS: **1**
INSTALLATION DATE: **01/22/2013**
REGISTRATION DATE: **05/29/2013**
TANK CAPACITY (GAL): **20000**
EMPTY TANK: **NOT EMPTY**
STATUS: **IN USE**
STATUS BEGIN DATE: **01/22/2013**
INTERNAL PROTECTION DATE: **NOT REPORTED**
REGULATORY STATUS: **FULLY REGULATED**
TANK DESIGN SINGLE WALL: **NO**
TANK DESIGN DOUBLE WALL: **YES**
PIPE DESIGN SINGLE WALL: **NO**
PIPE DESIGN DOUBLE WALL: **YES**

TANK DETAILS

MATERIAL:
FRP
CORROSION PROTECTION:
FRP TANK OR PIPING (NONCORRODIBLE)
EXTERNAL CONTAINMENT:
NOT REPORTED
TANK COMPLIANCE FLAG
CORROSION PROTECTION COMPLIANCE FLAG: **YES**
CORROSION PROTECTION VARIANCE: **NO VARIANCE**

COMPARTMENT DETAILS

UST COMPARTMENT ID: **185817**
TANK ID: **2**
COMPARTMENT LETTER: **A**
SUBSTANCES: **GASOLINE**
OTHER SUBSTANCES: **NOT REPORTED**
CAPACITY (GAL): **20000**
COMPARTMENT RELEASE DETECTION: **AUTOMATIC TANK GAUGE TEST & INVENTORY CONTROL,INTERSTITIAL**

MONITORING WITHIN SECONDARY WALL/JACKET,SIR (STAT. INVENTORY RECONCILIATION) & INVENTORY CONTROL

SPILL CONTAINMENT AND OVERFILL PREVENTION: **TIGHT-FILL FITTING CONTAINER/BUCKET/SUMP,FACTORY - BUILT SPILL CONTAINER/BUCKET/SUMP,DELIVERY SHUT-OFF VALVE,ALARM (SET@<=90%) W3A OR 3B**

PIPING SYSTEMS

MATERIAL: **FRP**

CORROSION PROTECTION: **FRP TANK OR PIPING (NONCORRODIBLE)**

EXTERNAL CONTAINMENT: **NOT REPORTED**

CONNECTORS & VALVES:

NOT REPORTED

PIPEING RELEASE DETECTION:

SIR (STAT. INVENTORY RECONCILIATION) & INVENTORY CONTROL

PIPE COMPLIANCE FLAG

CORROSION PROTECTION COMPLIANCE FLAG: **YES**

CORROSION PROTECTION VARIANCE: **NO VARIANCE**

TANK ID: **3**

NUMBER OF COMPARTMENTS: **1**

INSTALLATION DATE: **01/22/2013**

REGISTRATION DATE: **05/29/2013**

TANK CAPACITY (GAL): **20000**

EMPTY TANK: **NOT EMPTY**

STATUS: **IN USE**

STATUS BEGIN DATE: **01/22/2013**

INTERNAL PROTECTION DATE: **NOT REPORTED**

REGULATORY STATUS: **FULLY REGULATED**

TANK DESIGN SINGLE WALL: **NO**

TANK DESIGN DOUBLE WALL: **YES**

PIPE DESIGN SINGLE WALL: **NO**

PIPE DESIGN DOUBLE WALL: **YES**

TANK DETAILS

MATERIAL:

FRP

CORROSION PROTECTION:

FRP TANK OR PIPING (NONCORRODIBLE)

EXTERNAL CONTAINMENT:

NOT REPORTED

TANK COMPLIANCE FLAG

CORROSION PROTECTION COMPLIANCE FLAG: **YES**

CORROSION PROTECTION VARIANCE: **NO VARIANCE**

COMPARTMENT DETAILS

UST COMPARTMENT ID: **185818**

TANK ID: **3**

COMPARTMENT LETTER: **A**

SUBSTANCES: **GASOLINE**

OTHER SUBSTANCES: **NOT REPORTED**

CAPACITY (GAL): **20000**

COMPARTMENT RELEASE DETECTION: **AUTOMATIC TANK GAUGE TEST & INVENTORY CONTROL,INTERSTITIAL MONITORING WITHIN SECONDARY WALL/JACKET,SIR (STAT. INVENTORY RECONCILIATION) & INVENTORY CONTROL**

SPILL CONTAINMENT AND OVERFILL PREVENTION: **TIGHT-FILL FITTING CONTAINER/BUCKET/SUMP,FACTORY - BUILT SPILL CONTAINER/BUCKET/SUMP,DELIVERY SHUT-OFF VALVE,ALARM (SET@<=90%) W3A OR 3B**

PIPING SYSTEMS

MATERIAL: **FRP**

CORROSION PROTECTION: **FRP TANK OR PIPING (NONCORRODIBLE)**

EXTERNAL CONTAINMENT: **NOT REPORTED**

CONNECTORS & VALVES:

NOT REPORTED

PIPEING RELEASE DETECTION:

SIR (STAT. INVENTORY RECONCILIATION) & INVENTORY CONTROL

PIPE COMPLIANCE FLAG

CORROSION PROTECTION COMPLIANCE FLAG: **YES**

CORROSION PROTECTION VARIANCE: **NO VARIANCE**

TANK ID: **4**

NUMBER OF COMPARTMENTS: **1**

INSTALLATION DATE: **01/22/2013**

REGISTRATION DATE: **05/29/2013**

TANK CAPACITY (GAL): **12000**

EMPTY TANK: **NOT EMPTY**

STATUS: **IN USE**

STATUS BEGIN DATE: **01/22/2013**

INTERNAL PROTECTION DATE: **NOT REPORTED**

REGULATORY STATUS: **FULLY REGULATED**

TANK DESIGN SINGLE WALL: **NO**

TANK DESIGN DOUBLE WALL: **YES**

PIPE DESIGN SINGLE WALL: **NO**

PIPE DESIGN DOUBLE WALL: **YES**

TANK DETAILS

MATERIAL:

FRP

CORROSION PROTECTION:

FRP TANK OR PIPING (NONCORRODIBLE)

EXTERNAL CONTAINMENT:

NOT REPORTED

TANK COMPLIANCE FLAG

CORROSION PROTECTION COMPLIANCE FLAG: **YES**

CORROSION PROTECTION VARIANCE: **NO VARIANCE**

COMPARTMENT DETAILS

UST COMPARTMENT ID: **185819**

TANK ID: **4**

COMPARTMENT LETTER: **A**

SUBSTANCES: **DIESEL**

OTHER SUBSTANCES: **NOT REPORTED**

CAPACITY (GAL): **12000**

COMPARTMENT RELEASE DETECTION: **AUTOMATIC TANK GAUGE TEST & INVENTORY CONTROL,INTERSTITIAL MONITORING WITHIN SECONDARY WALL/JACKET,SIR (STAT. INVENTORY RECONCILIATION) & INVENTORY CONTROL**

SPILL CONTAINMENT AND OVERFILL PREVENTION: **TIGHT-FILL FITTING CONTAINER/BUCKET/SUMP,FACTORY - BUILT SPILL CONTAINER/BUCKET/SUMP,DELIVERY SHUT-OFF VALVE,ALARM (SET@<=90%) W3A OR 3B**

PIPING SYSTEMS

MATERIAL: **FRP**

CORROSION PROTECTION: **FRP TANK OR PIPING (NONCORRODIBLE)**

EXTERNAL CONTAINMENT: **NOT REPORTED**

CONNECTORS & VALVES:

NOT REPORTED

PIPEING RELEASE DETECTION:

SIR (STAT. INVENTORY RECONCILIATION) & INVENTORY CONTROL

PIPE COMPLIANCE FLAG

CORROSION PROTECTION COMPLIANCE FLAG: **YES**

CORROSION PROTECTION VARIANCE: **NO VARIANCE**

ABOVEGROUND STORAGE TANK INFORMATION

NO ABOVEGROUND STORAGE TANK DATA REPORTED FOR THIS FACILITY

Back to Report Summary

Voluntary Cleanup Program Sites (VCP)

MAP ID# 17 **Distance from Property: 0.04 mi. (211 ft.) W**

SITE INFORMATION

ID#: **2510**

NAME: **PROPOSED QUIKTRIP STORE NO. 979**

ADDRESS: **10101 ROYAL LN**
DALLAS TX 75238

ACRES: **2.5**

FACILITY TYPE: **OFFICE FURNITURE REFINISHING AND SALES**

APPLICATION DATE: **6/8/12**

DATE OF AGREEMENT: **8/2/12**

CERTIFICATE OF COMPLETION DATE: **NOT REPORTED**

TYPE OF CERTIFICATE ISSUED: **NOT REPORTED**

TYPE LEAD: **OWNER**

PHASE: **TRANS/CA**

MEDIA AFFECTED: **SOIL, GROUNDWATER**

TNRCC SOLID WASTE REGISTRATION #: **74637**

REMEDY: **NOT REPORTED**

INSTITUTIONAL CONTROL: **NOT REPORTED**

LPST #: **NOT REPORTED**

EPA CERCLIS #: **TXD074861956**

EPA RCRIS #: **NOT REPORTED**

CONTAMINANT/S: **VOCS**

APPLICANT INFORMATION

ORGANIZATION: **QUIKTRIP CORPORATION**
MOLLY, WRATZ, ENVIRONMENTAL PROJECT
4705 S 129TH E AVE
TULSA, OK, 74134

PHONE: **918-615-7990**

FAX: **918-615-7465**

CONSULTANT/ATTORNEY INFORMATION

ORGANIZATION: **REED ENGINEERING GROUP**
KAREN, HARVEY, PROJECT GEOLOGIST
2424 STUTZ DR, SUITE 200
DALLAS, TX, 75235

PHONE: **214-350-5600**

FAX: **214-350-7510**

Back to Report Summary

Industrial and Hazardous Waste Corrective Action Sites (IHWCA)

MAP ID# 17 **Distance from Property: 0.04 mi. (211 ft.) W**

PROGRAM ID: **T3154**
RN NUMBER: **RN106445398**
NAME: **QUIKTRIP 979**
ADDRESS: **10101 ROYAL LN**
DALLAS, TX 75238
STATUS: **INACTIVE**
STATUS DATE: **9/8/2014**
LOCATION DESCRIPTION:
NOT REPORTED

Back to Report Summary

MAP ID# 18 **Distance from Property: 0.04 mi. (211 ft.) S**

FACILITY INFORMATION

ID#: **26477**
NAME: **RAS 6 3718**
ADDRESS: **NOT REPORTED**
NOT REPORTED, TX
COUNTY: **DALLAS**
REGION: **4**
TYPE: **RETAIL**
BEGIN DATE: **10/14/1986**
STATUS: **INACTIVE**
EXEMPT STATUS: **NO**
RECORDS OFF-SITE: **NO**
NUMBER OF ACTIVE UNDERGROUND TANKS: **0**
NUMBER OF ACTIVE ABOVEGROUND TANKS: **0**

CONTACT INFORMATION

NAME: **D PULLEN**
TITLE: **DEALER**
ORGANIZATION: **RAS 6 3718**
MAIL ADDRESS: **MAILING ADDRESS NOT REPORTED**
CITY NOT REPORTED
PHONE: **(214) 6812121 0**

APPLICATION INFORMATION:

RECEIVED DATE ON EARLIEST REGISTRATION FORM: **05/08/1986**
SIGNATURE DATE ON EARLIEST REGISTRATION FORM: **04/27/1986**
SIGNATURE NAME & TITLE: **RN ATHERTON, ENG. SUPV.**
ENFORCEMENT ACTION DATE: **NOT REPORTED**

OWNER

OWNER NUMBER: **CN600123939**
NAME: **EXXON MOBIL CORPORATION**
CONTACT ADDRESS: **OWNER ADDRESS NOT REPORTED**
CITY NOT REPORTED
TYPE: **CORPORATION/COMPANY**
BEGIN DATE: **10/14/1986**
CONTACT ROLE: **NOT REPORTED**
CONTACT NAME: **NOT REPORTED**
CONTACT TITLE: **NOT REPORTED**
ORGANIZATION: **NOT REPORTED**
PHONE: **NOT REPORTED**
FAX: **NOT REPORTED**
EMAIL: **NOT REPORTED**

OPERATOR

NO OPERATOR INFORMATION REPORTED

SELF-CERTIFICATION

-**NO SELF-CERTIFICATION INFORMATION REPORTED-**

CONSTRUCTION NOTIFICATION

NO CONSTRUCTION NOTIFICATION DATA REPORTED FOR THIS FACILITY

UNDERGROUND STORAGE TANK

TANK ID: **1**
INSTALLATION DATE: **01/01/1967**
TANK CAPACITY (GAL): **4000**
NUMBER OF COMPARTMENTS: **1**
REGISTRATION DATE: **05/08/1986**
EMPTY TANK: **NOT EMPTY**

STATUS: **REMOVED FROM GROUND**
STATUS BEGIN DATE: **07/30/1987**
INTERNAL PROTECTION DATE: **NOT REPORTED**
REGULATORY STATUS: **FULLY REGULATED**
TANK DESIGN SINGLE WALL: **NO**
TANK DESIGN DOUBLE WALL: **NO**
PIPE DESIGN SINGLE WALL: **NO**
PIPE DESIGN DOUBLE WALL: **NO**

TANK DETAILS

MATERIAL:
STEEL
CORROSION PROTECTION:
NOT REPORTED
EXTERNAL CONTAINMENT:
NOT REPORTED
TANK COMPLIANCE FLAG
CORROSION PROTECTION COMPLIANCE FLAG: **NO**
CORROSION PROTECTION VARIANCE: **NO VARIANCE**

COMPARTMENT DETAILS

UST COMPARTMENT ID: **35198**
TANK ID: **1**
COMPARTMENT LETTER: **A**
SUBSTANCES: **GASOLINE**
OTHER SUBSTANCES: **NOT REPORTED**
CAPACITY (GAL): **4000**
COMPARTMENT RELEASE DETECTION: **NOT REPORTED**
SPILL CONTAINMENT AND OVERFILL PREVENTION: **NOT REPORTED**

PIPING SYSTEMS

MATERIAL: **STEEL**
CORROSION PROTECTION: **NOT REPORTED**
EXTERNAL CONTAINMENT: **NOT REPORTED**
CONNECTORS & VALVES:
NOT REPORTED
PIPEING RELEASE DETECTION:
NOT REPORTED
PIPE COMPLIANCE FLAG
CORROSION PROTECTION COMPLIANCE FLAG: **NO**
CORROSION PROTECTION VARIANCE: **NO VARIANCE**

TANK ID: **2**
NUMBER OF COMPARTMENTS: **1**
INSTALLATION DATE: **01/01/1967**
REGISTRATION DATE: **05/08/1986**
TANK CAPACITY (GAL): **8000**
EMPTY TANK: **NOT EMPTY**
STATUS: **REMOVED FROM GROUND**
STATUS BEGIN DATE: **07/30/1987**
INTERNAL PROTECTION DATE: **NOT REPORTED**
REGULATORY STATUS: **FULLY REGULATED**
TANK DESIGN SINGLE WALL: **NO**
TANK DESIGN DOUBLE WALL: **NO**
PIPE DESIGN SINGLE WALL: **NO**
PIPE DESIGN DOUBLE WALL: **NO**

TANK DETAILS

MATERIAL:
STEEL
CORROSION PROTECTION:

NOT REPORTED

EXTERNAL CONTAINMENT:

NOT REPORTED

TANK COMPLIANCE FLAG

CORROSION PROTECTION COMPLIANCE FLAG: **NO**

CORROSION PROTECTION VARIANCE: **NO VARIANCE**

COMPARTMENT DETAILS

UST COMPARTMENT ID: **35197**

TANK ID: **2**

COMPARTMENT LETTER: **A**

SUBSTANCES: **GASOLINE**

OTHER SUBSTANCES: **NOT REPORTED**

CAPACITY (GAL): **8000**

COMPARTMENT RELEASE DETECTION: **NOT REPORTED**

SPILL CONTAINMENT AND OVERFILL PREVENTION: **NOT REPORTED**

PIPING SYSTEMS

MATERIAL: **STEEL**

CORROSION PROTECTION: **NOT REPORTED**

EXTERNAL CONTAINMENT: **NOT REPORTED**

CONNECTORS & VALVES:

NOT REPORTED

PIPEING RELEASE DETECTION:

NOT REPORTED

PIPE COMPLIANCE FLAG

CORROSION PROTECTION COMPLIANCE FLAG: **NO**

CORROSION PROTECTION VARIANCE: **NO VARIANCE**

TANK ID: **3**

NUMBER OF COMPARTMENTS: **1**

INSTALLATION DATE: **01/01/1967**

REGISTRATION DATE: **05/08/1986**

TANK CAPACITY (GAL): **8000**

EMPTY TANK: **NOT EMPTY**

STATUS: **REMOVED FROM GROUND**

STATUS BEGIN DATE: **07/30/1987**

INTERNAL PROTECTION DATE: **NOT REPORTED**

REGULATORY STATUS: **FULLY REGULATED**

TANK DESIGN SINGLE WALL: **NO**

TANK DESIGN DOUBLE WALL: **NO**

PIPE DESIGN SINGLE WALL: **NO**

PIPE DESIGN DOUBLE WALL: **NO**

TANK DETAILS

MATERIAL:

STEEL

CORROSION PROTECTION:

NOT REPORTED

EXTERNAL CONTAINMENT:

NOT REPORTED

TANK COMPLIANCE FLAG

CORROSION PROTECTION COMPLIANCE FLAG: **NO**

CORROSION PROTECTION VARIANCE: **NO VARIANCE**

COMPARTMENT DETAILS

UST COMPARTMENT ID: **35196**

TANK ID: **3**

COMPARTMENT LETTER: **A**
SUBSTANCES: **GASOLINE**
OTHER SUBSTANCES: **NOT REPORTED**
CAPACITY (GAL): **8000**
COMPARTMENT RELEASE DETECTION: **NOT REPORTED**
SPILL CONTAINMENT AND OVERFILL PREVENTION: **NOT REPORTED**

PIPING SYSTEMS

MATERIAL: **STEEL**
CORROSION PROTECTION: **NOT REPORTED**
EXTERNAL CONTAINMENT: **NOT REPORTED**
CONNECTORS & VALVES:
NOT REPORTED
PIPEING RELEASE DETECTION:
NOT REPORTED
PIPE COMPLIANCE FLAG
CORROSION PROTECTION COMPLIANCE FLAG: **NO**
CORROSION PROTECTION VARIANCE: **NO VARIANCE**

TANK ID: **4**
NUMBER OF COMPARTMENTS: **1**
INSTALLATION DATE: **01/01/1967**
REGISTRATION DATE: **05/08/1986**
TANK CAPACITY (GAL): **550**
EMPTY TANK: **NOT EMPTY**
STATUS: **REMOVED FROM GROUND**
STATUS BEGIN DATE: **07/30/1987**
INTERNAL PROTECTION DATE: **NOT REPORTED**
REGULATORY STATUS: **FULLY REGULATED**
TANK DESIGN SINGLE WALL: **NO**
TANK DESIGN DOUBLE WALL: **NO**
PIPE DESIGN SINGLE WALL: **NO**
PIPE DESIGN DOUBLE WALL: **NO**

TANK DETAILS

MATERIAL:
STEEL
CORROSION PROTECTION:
NOT REPORTED
EXTERNAL CONTAINMENT:
NOT REPORTED
TANK COMPLIANCE FLAG
CORROSION PROTECTION COMPLIANCE FLAG: **NO**
CORROSION PROTECTION VARIANCE: **NO VARIANCE**

COMPARTMENT DETAILS

UST COMPARTMENT ID: **35195**
TANK ID: **4**
COMPARTMENT LETTER: **A**
SUBSTANCES: **USED OIL**
OTHER SUBSTANCES: **NOT REPORTED**
CAPACITY (GAL): **550**
COMPARTMENT RELEASE DETECTION: **NOT REPORTED**
SPILL CONTAINMENT AND OVERFILL PREVENTION: **NOT REPORTED**

PIPING SYSTEMS

MATERIAL: **STEEL**
CORROSION PROTECTION: **NOT REPORTED**

EXTERNAL CONTAINMENT: **NOT REPORTED**

CONNECTORS & VALVES:

NOT REPORTED

PIPEING RELEASE DETECTION:

NOT REPORTED

PIPE COMPLIANCE FLAG

CORROSION PROTECTION COMPLIANCE FLAG: **NO**

CORROSION PROTECTION VARIANCE: **NO VARIANCE**

ABOVEGROUND STORAGE TANK INFORMATION

NO ABOVEGROUND STORAGE TANK DATA REPORTED FOR THIS FACILITY

Back to Report Summary

MAP ID# 18 **Distance from Property: 0.04 mi. (211 ft.) S**

FACILITY INFORMATION

LPST ID: **108927**
FACILITY ID: **0026477**
NAME: **EXXON 6 3718**
ADDRESS: **3848 HWY 67 I30 & MOTL**
MESQUITE, TX 75150

LPST/s AT THIS FACILITY. ID/s ARE LISTED BELOW:
108927

LEAKING TANK DETAILS

LPST ID: **108927**
NAME: **EXXON 6 3718**
FACILITY LOCATION: **3848 HWY 67 AT BAMBOO ST**
PRIORITY CODE: **4.1 - GW IMPACTED NO APPARENT THREATS OR IMPACTS TO RECEPTORS**
STATUS CODE: **6A - FINAL CONCURRENCE ISSUED**
REPORTED DATE: **6/29/1992**
ENTERED DATE: **1/9/1995**

PRP INFORMATION
NAME: **EXXON COMPANY USA**
ADDRESS: **PO BOX 2180**
HOUSTON TX 77252
CONTACT: **JAY KRUGER**
PHONE: **713/656-7743**

UNDERGROUND STORAGE TANK

TANK ID: **1**
NUMBER OF COMPARTMENTS: **1**
INSTALLATION DATE: **01/01/1967**
REGISTRATION DATE: **05/08/1986**
TANK CAPACITY (GAL): **4000**
EMPTY TANK: **NOT EMPTY**
STATUS: **REMOVED FROM GROUND**
STATUS BEGIN DATE: **07/30/1987**
INTERNAL PROTECTION DATE: **NOT REPORTED**
REGULATORY STATUS: **FULLY REGULATED**
TANK DESIGN SINGLE WALL: **NO**
TANK DESIGN DOUBLE WALL: **NO**
PIPE DESIGN SINGLE WALL: **NO**
PIPE DESIGN DOUBLE WALL: **NO**

TANK DETAILS

MATERIAL:
STEEL
CORROSION PROTECTION:
NOT REPORTED
EXTERNAL CONTAINMENT:
NOT REPORTED
TANK COMPLIANCE FLAG
CORROSION PROTECTION COMPLIANCE FLAG: **NO**
CORROSION PROTECTION VARIANCE: **NO VARIANCE**

COMPARTMENT DETAILS

UST COMPARTMENT ID: **35198**
TANK ID: **1**
COMPARTMENT LETTER: **A**
SUBSTANCES: **GASOLINE**
OTHER SUBSTANCES: **NOT REPORTED**
CAPACITY (GAL): **4000**
COMPARTMENT RELEASE DETECTION: **NOT REPORTED**
SPILL CONTAINMENT AND OVERFILL PREVENTION: **NOT REPORTED**

PIPING SYSTEMS

MATERIAL: **STEEL**
CORROSION PROTECTION: **NOT REPORTED**
EXTERNAL CONTAINMENT: **NOT REPORTED**
CONNECTORS & VALVES:
NOT REPORTED
CORROSION PROTECTION: **NOT REPORTED**
PIPE COMPLIANCE FLAG
CORROSION PROTECTION COMPLIANCE FLAG: **NO**
CORROSION PROTECTION VARIANCE: **NO VARIANCE**

TANK ID: **2**
NUMBER OF COMPARTMENTS: **1**
INSTALLATION DATE: **01/01/1967**
REGISTRATION DATE: **05/08/1986**
TANK CAPACITY (GAL): **8000**
EMPTY TANK: **NOT EMPTY**
STATUS: **REMOVED FROM GROUND**
STATUS BEGIN DATE: **07/30/1987**
INTERNAL PROTECTION DATE: **NOT REPORTED**
REGULATORY STATUS: **FULLY REGULATED**
TANK DESIGN SINGLE WALL: **NO**
TANK DESIGN DOUBLE WALL: **NO**
PIPE DESIGN SINGLE WALL: **NO**
PIPE DESIGN DOUBLE WALL: **NO**

TANK DETAILS

MATERIAL:
STEEL
CORROSION PROTECTION:
NOT REPORTED
EXTERNAL CONTAINMENT:
NOT REPORTED
TANK COMPLIANCE FLAG
CORROSION PROTECTION COMPLIANCE FLAG: **NO**
CORROSION PROTECTION VARIANCE: **NO VARIANCE**

COMPARTMENT DETAILS

UST COMPARTMENT ID: **35197**
TANK ID: **2**
COMPARTMENT LETTER: **A**
SUBSTANCES: **GASOLINE**
OTHER SUBSTANCES: **NOT REPORTED**
CAPACITY (GAL): **8000**
COMPARTMENT RELEASE DETECTION: **NOT REPORTED**
SPILL CONTAINMENT AND OVERFILL PREVENTION: **NOT REPORTED**

PIPING SYSTEMS

MATERIAL: **STEEL**
CORROSION PROTECTION: **NOT REPORTED**
EXTERNAL CONTAINMENT: **NOT REPORTED**
CONNECTORS & VALVES:
NOT REPORTED
CORROSION PROTECTION: **NOT REPORTED**
PIPE COMPLIANCE FLAG
CORROSION PROTECTION COMPLIANCE FLAG: **NO**
CORROSION PROTECTION VARIANCE: **NO VARIANCE**

TANK ID: **3**
NUMBER OF COMPARTMENTS: **1**
INSTALLATION DATE: **01/01/1967**
REGISTRATION DATE: **05/08/1986**
TANK CAPACITY (GAL): **8000**
EMPTY TANK: **NOT EMPTY**
STATUS: **REMOVED FROM GROUND**
STATUS BEGIN DATE: **07/30/1987**
INTERNAL PROTECTION DATE: **NOT REPORTED**
REGULATORY STATUS: **FULLY REGULATED**
TANK DESIGN SINGLE WALL: **NO**
TANK DESIGN DOUBLE WALL: **NO**
PIPE DESIGN SINGLE WALL: **NO**
PIPE DESIGN DOUBLE WALL: **NO**

TANK DETAILS
MATERIAL:
STEEL
CORROSION PROTECTION:
NOT REPORTED
EXTERNAL CONTAINMENT:
NOT REPORTED
TANK COMPLIANCE FLAG
CORROSION PROTECTION COMPLIANCE FLAG: **NO**
CORROSION PROTECTION VARIANCE: **NO VARIANCE**
COMPARTMENT DETAILS
UST COMPARTMENT ID: **35196**
TANK ID: **3**
COMPARTMENT LETTER: **A**
SUBSTANCES: **GASOLINE**
OTHER SUBSTANCES: **NOT REPORTED**
CAPACITY (GAL): **8000**
COMPARTMENT RELEASE DETECTION: **NOT REPORTED**
SPILL CONTAINMENT AND OVERFILL PREVENTION: **NOT REPORTED**
PIPING SYSTEMS
MATERIAL: **STEEL**
CORROSION PROTECTION: **NOT REPORTED**
EXTERNAL CONTAINMENT: **NOT REPORTED**
CONNECTORS & VALVES:
NOT REPORTED
CORROSION PROTECTION: **NOT REPORTED**
PIPE COMPLIANCE FLAG
CORROSION PROTECTION COMPLIANCE FLAG: **NO**
CORROSION PROTECTION VARIANCE: **NO VARIANCE**

TANK ID: **4**
NUMBER OF COMPARTMENTS: **1**

INSTALLATION DATE: **01/01/1967**
REGISTRATION DATE: **05/08/1986**
TANK CAPACITY (GAL): **550**
EMPTY TANK: **NOT EMPTY**
STATUS: **REMOVED FROM GROUND**
STATUS BEGIN DATE: **07/30/1987**
INTERNAL PROTECTION DATE: **NOT REPORTED**
REGULATORY STATUS: **FULLY REGULATED**
TANK DESIGN SINGLE WALL: **NO**
TANK DESIGN DOUBLE WALL: **NO**
PIPE DESIGN SINGLE WALL: **NO**
PIPE DESIGN DOUBLE WALL: **NO**

TANK DETAILS

MATERIAL:
STEEL
CORROSION PROTECTION:
NOT REPORTED
EXTERNAL CONTAINMENT:
NOT REPORTED
TANK COMPLIANCE FLAG
CORROSION PROTECTION COMPLIANCE FLAG: **NO**
CORROSION PROTECTION VARIANCE: **NO VARIANCE**

COMPARTMENT DETAILS

UST COMPARTMENT ID: **35195**
TANK ID: **4**
COMPARTMENT LETTER: **A**
SUBSTANCES: **USED OIL**
OTHER SUBSTANCES: **NOT REPORTED**
CAPACITY (GAL): **550**
COMPARTMENT RELEASE DETECTION: **NOT REPORTED**
SPILL CONTAINMENT AND OVERFILL PREVENTION: **NOT REPORTED**

PIPING SYSTEMS

MATERIAL: **STEEL**
CORROSION PROTECTION: **NOT REPORTED**
EXTERNAL CONTAINMENT: **NOT REPORTED**
CONNECTORS & VALVES:
NOT REPORTED
CORROSION PROTECTION: **NOT REPORTED**
PIPE COMPLIANCE FLAG
CORROSION PROTECTION COMPLIANCE FLAG: **NO**
CORROSION PROTECTION VARIANCE: **NO VARIANCE**

ABOVEGROUND STORAGE TANK INFORMATION

NO ABOVEGROUND STORAGE TANK DATA REPORTED FOR THIS FACILITY

Back to Report Summary

MAP ID# 19 **Distance from Property: 0.04 mi. (211 ft.) S**

FACILITY INFORMATION

ID#: **27127**
NAME: **BINSWANGER GLASS & MIRROR**
ADDRESS: **3910 INTERSTATE 30**
MESQUITE, TX 75150-2022
COUNTY: **DALLAS**
REGION: **4**
TYPE: **UNKNOWN**
BEGIN DATE: **10/17/1986**
STATUS: **INACTIVE**
EXEMPT STATUS: **YES**
RECORDS OFF-SITE: **NO**
NUMBER OF ACTIVE UNDERGROUND TANKS: **0**
NUMBER OF ACTIVE ABOVEGROUND TANKS: **0**

CONTACT INFORMATION

NAME: **BG BALLARD**
TITLE: **IND EX OF THE ESTAT**
ORGANIZATION: **BINSWANGER GLASS & MIRROR CO**
MAIL ADDRESS: **MAILING ADDRESS NOT REPORTED**
CITY NOT REPORTED
PHONE: **(214) 7221023 0**

APPLICATION INFORMATION:

RECEIVED DATE ON EARLIEST REGISTRATION FORM: **05/08/1986**
SIGNATURE DATE ON EARLIEST REGISTRATION FORM: **04/23/1986**
SIGNATURE NAME & TITLE: **B G BALLARD, IND EX OF THE ESTATE**
ENFORCEMENT ACTION DATE: **NOT REPORTED**

OWNER

OWNER NUMBER: **CN601248081**
NAME: **ROSE OIL CO**
CONTACT ADDRESS: **OWNER ADDRESS NOT REPORTED**
CITY NOT REPORTED
TYPE: **OTHER**
BEGIN DATE: **10/17/1986**
CONTACT ROLE: **NOT REPORTED**
CONTACT NAME: **NOT REPORTED**
CONTACT TITLE: **NOT REPORTED**
ORGANIZATION: **NOT REPORTED**
PHONE: **NOT REPORTED**
FAX: **NOT REPORTED**
EMAIL: **NOT REPORTED**

OPERATOR

NO OPERATOR INFORMATION REPORTED

SELF-CERTIFICATION

-**NO SELF-CERTIFICATION INFORMATION REPORTED-**

CONSTRUCTION NOTIFICATION

NO CONSTRUCTION NOTIFICATION DATA REPORTED FOR THIS FACILITY

UNDERGROUND STORAGE TANK

TANK ID: **1**
INSTALLATION DATE: **01/01/1971**
TANK CAPACITY (GAL): **1500**
NUMBER OF COMPARTMENTS: **1**
REGISTRATION DATE: **05/08/1986**
EMPTY TANK: **NOT EMPTY**

STATUS: **REMOVED FROM GROUND**
STATUS BEGIN DATE: **07/19/1990**
INTERNAL PROTECTION DATE: **NOT REPORTED**
REGULATORY STATUS: **EXEMPT NON-USE SINCE 1974**
TANK DESIGN SINGLE WALL: **NO**
TANK DESIGN DOUBLE WALL: **NO**
PIPE DESIGN SINGLE WALL: **NO**
PIPE DESIGN DOUBLE WALL: **NO**

TANK DETAILS

MATERIAL:
STEEL
CORROSION PROTECTION:
NOT REPORTED
EXTERNAL CONTAINMENT:
NOT REPORTED

TANK COMPLIANCE FLAG

CORROSION PROTECTION COMPLIANCE FLAG: **NO**
CORROSION PROTECTION VARIANCE: **NO VARIANCE**

COMPARTMENT DETAILS

UST COMPARTMENT ID: **97484**
TANK ID: **1**
COMPARTMENT LETTER: **A**
SUBSTANCES: **GASOLINE**
OTHER SUBSTANCES: **NOT REPORTED**
CAPACITY (GAL): **1500**
COMPARTMENT RELEASE DETECTION: **NOT REPORTED**
SPILL CONTAINMENT AND OVERFILL PREVENTION: **NOT REPORTED**

PIPING SYSTEMS

MATERIAL: **NOT REPORTED**
CORROSION PROTECTION: **NOT REPORTED**
EXTERNAL CONTAINMENT: **NOT REPORTED**

CONNECTORS & VALVES:
NOT REPORTED
PIPEING RELEASE DETECTION:
NOT REPORTED

PIPE COMPLIANCE FLAG

CORROSION PROTECTION COMPLIANCE FLAG: **NO**
CORROSION PROTECTION VARIANCE: **NO VARIANCE**

ABOVEGROUND STORAGE TANK INFORMATION

NO ABOVEGROUND STORAGE TANK DATA REPORTED FOR THIS FACILITY

Back to Report Summary

MAP ID# 19 **Distance from Property: 0.04 mi. (211 ft.) S**

FACILITY INFORMATION

ID#: **62826**
NAME: **CLOSED SERVICE STATION**
ADDRESS: **3916 I 30 & 67**
MESQUITE, TX 75150
COUNTY: **DALLAS**
REGION: **4**
TYPE: **RETAIL**
BEGIN DATE: **04/15/1992**
STATUS: **INACTIVE**
EXEMPT STATUS: **NO**
RECORDS OFF-SITE: **NO**
NUMBER OF ACTIVE UNDERGROUND TANKS: **0**
NUMBER OF ACTIVE ABOVEGROUND TANKS: **0**

CONTACT INFORMATION

NAME: **KAY GREGG**
TITLE: **NOT REPORTED**
ORGANIZATION: **CLOSED SERVICE STATION**
MAIL ADDRESS: **MAILING ADDRESS NOT REPORTED**
CITY NOT REPORTED
PHONE: **(214) 7015770 0**

APPLICATION INFORMATION:

RECEIVED DATE ON EARLIEST REGISTRATION FORM: **04/14/1992**
SIGNATURE DATE ON EARLIEST REGISTRATION FORM: **03/27/1992**
SIGNATURE NAME & TITLE: **SHARON ALLEN, CONTRACT MGR**
ENFORCEMENT ACTION DATE: **NOT REPORTED**

OWNER

OWNER NUMBER: **CN602300444**
NAME: **FDIC REC LIQ CONTINENTAL BANK**
CONTACT ADDRESS: **OWNER ADDRESS NOT REPORTED**
CITY NOT REPORTED
TYPE: **ORGANIZATION**
BEGIN DATE: **04/15/1992**
CONTACT ROLE: **NOT REPORTED**
CONTACT NAME: **NOT REPORTED**
CONTACT TITLE: **NOT REPORTED**
ORGANIZATION: **NOT REPORTED**
PHONE: **NOT REPORTED**
FAX: **NOT REPORTED**
EMAIL: **NOT REPORTED**

OPERATOR

NO OPERATOR INFORMATION REPORTED

SELF-CERTIFICATION

-NO SELF-CERTIFICATION INFORMATION REPORTED-

CONSTRUCTION NOTIFICATION

NO CONSTRUCTION NOTIFICATION DATA REPORTED FOR THIS FACILITY

UNDERGROUND STORAGE TANK

TANK ID: **1**
INSTALLATION DATE: **06/01/1965**
TANK CAPACITY (GAL): **10000**
NUMBER OF COMPARTMENTS: **1**
REGISTRATION DATE: **04/14/1992**
EMPTY TANK: **NOT EMPTY**

STATUS: **REMOVED FROM GROUND**
STATUS BEGIN DATE: **03/27/1992**
INTERNAL PROTECTION DATE: **NOT REPORTED**
REGULATORY STATUS: **FULLY REGULATED**
TANK DESIGN SINGLE WALL: **YES**
TANK DESIGN DOUBLE WALL: **NO**
PIPE DESIGN SINGLE WALL: **YES**
PIPE DESIGN DOUBLE WALL: **NO**

TANK DETAILS

MATERIAL:
COMPOSITE
CORROSION PROTECTION:
NOT REPORTED
EXTERNAL CONTAINMENT:
NOT REPORTED
TANK COMPLIANCE FLAG
CORROSION PROTECTION COMPLIANCE FLAG: **NO**
CORROSION PROTECTION VARIANCE: **NO VARIANCE**

COMPARTMENT DETAILS

UST COMPARTMENT ID: **155153**
TANK ID: **1**
COMPARTMENT LETTER: **A**
SUBSTANCES: **EMPTY**
OTHER SUBSTANCES: **NOT REPORTED**
CAPACITY (GAL): **10000**
COMPARTMENT RELEASE DETECTION: **NOT REPORTED**
SPILL CONTAINMENT AND OVERFILL PREVENTION: **TIGHT-FILL FITTING CONTAINER/BUCKET/SUMP**

PIPING SYSTEMS

MATERIAL: **FRP**
CORROSION PROTECTION: **NOT REPORTED**
EXTERNAL CONTAINMENT: **NOT REPORTED**
CONNECTORS & VALVES:
NOT REPORTED
PIPEING RELEASE DETECTION:
NOT REPORTED
PIPE COMPLIANCE FLAG
CORROSION PROTECTION COMPLIANCE FLAG: **NO**
CORROSION PROTECTION VARIANCE: **NO VARIANCE**

TANK ID: **2**
NUMBER OF COMPARTMENTS: **1**
INSTALLATION DATE: **06/01/1965**
REGISTRATION DATE: **04/14/1992**
TANK CAPACITY (GAL): **10000**
EMPTY TANK: **NOT EMPTY**
STATUS: **REMOVED FROM GROUND**
STATUS BEGIN DATE: **03/27/1992**
INTERNAL PROTECTION DATE: **NOT REPORTED**
REGULATORY STATUS: **FULLY REGULATED**
TANK DESIGN SINGLE WALL: **YES**
TANK DESIGN DOUBLE WALL: **NO**
PIPE DESIGN SINGLE WALL: **YES**
PIPE DESIGN DOUBLE WALL: **NO**

TANK DETAILS

MATERIAL:
COMPOSITE
CORROSION PROTECTION:

NOT REPORTED

EXTERNAL CONTAINMENT:

NOT REPORTED

TANK COMPLIANCE FLAG

CORROSION PROTECTION COMPLIANCE FLAG: **NO**

CORROSION PROTECTION VARIANCE: **NO VARIANCE**

COMPARTMENT DETAILS

UST COMPARTMENT ID: **155151**

TANK ID: **2**

COMPARTMENT LETTER: **A**

SUBSTANCES: **EMPTY**

OTHER SUBSTANCES: **NOT REPORTED**

CAPACITY (GAL): **10000**

COMPARTMENT RELEASE DETECTION: **NOT REPORTED**

SPILL CONTAINMENT AND OVERFILL PREVENTION: **TIGHT-FILL FITTING CONTAINER/BUCKET/SUMP**

PIPING SYSTEMS

MATERIAL: **FRP**

CORROSION PROTECTION: **NOT REPORTED**

EXTERNAL CONTAINMENT: **NOT REPORTED**

CONNECTORS & VALVES:

NOT REPORTED

PIPEING RELEASE DETECTION:

NOT REPORTED

PIPE COMPLIANCE FLAG

CORROSION PROTECTION COMPLIANCE FLAG: **NO**

CORROSION PROTECTION VARIANCE: **NO VARIANCE**

TANK ID: **3**

NUMBER OF COMPARTMENTS: **1**

INSTALLATION DATE: **06/01/1965**

REGISTRATION DATE: **04/14/1992**

TANK CAPACITY (GAL): **10000**

EMPTY TANK: **NOT EMPTY**

STATUS: **REMOVED FROM GROUND**

STATUS BEGIN DATE: **03/27/1992**

INTERNAL PROTECTION DATE: **NOT REPORTED**

REGULATORY STATUS: **FULLY REGULATED**

TANK DESIGN SINGLE WALL: **YES**

TANK DESIGN DOUBLE WALL: **NO**

PIPE DESIGN SINGLE WALL: **YES**

PIPE DESIGN DOUBLE WALL: **NO**

TANK DETAILS

MATERIAL:

COMPOSITE

CORROSION PROTECTION:

NOT REPORTED

EXTERNAL CONTAINMENT:

NOT REPORTED

TANK COMPLIANCE FLAG

CORROSION PROTECTION COMPLIANCE FLAG: **NO**

CORROSION PROTECTION VARIANCE: **NO VARIANCE**

COMPARTMENT DETAILS

UST COMPARTMENT ID: **155152**

TANK ID: **3**

COMPARTMENT LETTER: **A**
SUBSTANCES: **EMPTY**
OTHER SUBSTANCES: **NOT REPORTED**
CAPACITY (GAL): **10000**
COMPARTMENT RELEASE DETECTION: **NOT REPORTED**
SPILL CONTAINMENT AND OVERFILL PREVENTION: **TIGHT-FILL FITTING CONTAINER/BUCKET/SUMP**

PIPING SYSTEMS

MATERIAL: **FRP**
CORROSION PROTECTION: **NOT REPORTED**
EXTERNAL CONTAINMENT: **NOT REPORTED**
CONNECTORS & VALVES:
NOT REPORTED
PIPEING RELEASE DETECTION:
NOT REPORTED
PIPE COMPLIANCE FLAG
CORROSION PROTECTION COMPLIANCE FLAG: **NO**
CORROSION PROTECTION VARIANCE: **NO VARIANCE**

TANK ID: **4**
NUMBER OF COMPARTMENTS: **1**
INSTALLATION DATE: **06/01/1965**
REGISTRATION DATE: **04/14/1992**
TANK CAPACITY (GAL): **10000**
EMPTY TANK: **NOT EMPTY**
STATUS: **REMOVED FROM GROUND**
STATUS BEGIN DATE: **03/27/1992**
INTERNAL PROTECTION DATE: **NOT REPORTED**
REGULATORY STATUS: **FULLY REGULATED**
TANK DESIGN SINGLE WALL: **YES**
TANK DESIGN DOUBLE WALL: **NO**
PIPE DESIGN SINGLE WALL: **YES**
PIPE DESIGN DOUBLE WALL: **NO**

TANK DETAILS

MATERIAL:
COMPOSITE
CORROSION PROTECTION:
NOT REPORTED
EXTERNAL CONTAINMENT:
NOT REPORTED
TANK COMPLIANCE FLAG
CORROSION PROTECTION COMPLIANCE FLAG: **NO**
CORROSION PROTECTION VARIANCE: **NO VARIANCE**

COMPARTMENT DETAILS

UST COMPARTMENT ID: **155150**
TANK ID: **4**
COMPARTMENT LETTER: **A**
SUBSTANCES: **EMPTY**
OTHER SUBSTANCES: **NOT REPORTED**
CAPACITY (GAL): **10000**
COMPARTMENT RELEASE DETECTION: **NOT REPORTED**
SPILL CONTAINMENT AND OVERFILL PREVENTION: **NOT REPORTED**

PIPING SYSTEMS

MATERIAL: **FRP**
CORROSION PROTECTION: **NOT REPORTED**

EXTERNAL CONTAINMENT: **NOT REPORTED**

CONNECTORS & VALVES:

NOT REPORTED

PIPEING RELEASE DETECTION:

NOT REPORTED

PIPE COMPLIANCE FLAG

CORROSION PROTECTION COMPLIANCE FLAG: **NO**

CORROSION PROTECTION VARIANCE: **NO VARIANCE**

ABOVEGROUND STORAGE TANK INFORMATION

NO ABOVEGROUND STORAGE TANK DATA REPORTED FOR THIS FACILITY

Back to Report Summary

Leaking Petroleum Storage Tanks (LPST)

MAP ID# 19 **Distance from Property: 0.04 mi. (211 ft.) S**

FACILITY INFORMATION

LPST ID: **102502**
FACILITY ID: **0062826**
NAME: **CLOSED SERVICE STATION**
ADDRESS: **3916 I 30 & 67**
MESQUITE, TX 75150

LPST/s AT THIS FACILITY. ID/s ARE LISTED BELOW:
102502, 099934

LEAKING TANK DETAILS

LPST ID: **102502**
NAME: **CLOSED SERVICE STATION**
FACILITY LOCATION: **3916 IH 30 HWY 67**
PRIORITY CODE: **4.2 - NO GW IMPACT NO APPARENT THREATS OR IMPACTS TO RECEPTORS**
STATUS CODE: **6A - FINAL CONCURRENCE ISSUED**
REPORTED DATE: **4/2/1992**
ENTERED DATE: **4/16/1992**

PRP INFORMATION
NAME: **FDIC**
ADDRESS: **999 NW GRAND BLVD STE 200**
OKLAHOMA CITY OK 73118
CONTACT: **VIRGINIA ROBERTSON**
PHONE: **214/701-2400**

LPST ID: **099934**
NAME: **CLOSED SERVICE STATION**
FACILITY LOCATION: **I 30 & 67**
PRIORITY CODE: **4A - SOIL CONTAMINATION ONLY REQUIRES FULL SITE ASSESSMENT RAP**
STATUS CODE: **6A - FINAL CONCURRENCE ISSUED**
REPORTED DATE: **8/20/1991**
ENTERED DATE: **10/2/1991**

PRP INFORMATION
NAME: **FDIC**
ADDRESS: **999 NW GRAND BLVD STE 200**
OKLAHOMA CITY OK 73118
CONTACT: **VIRGINIA ROBERTSOM**
PHONE: **214/239-3317**

UNDERGROUND STORAGE TANK

TANK ID: **1**
NUMBER OF COMPARTMENTS: **1**
INSTALLATION DATE: **06/01/1965**
REGISTRATION DATE: **04/14/1992**

TANK CAPACITY (GAL): **10000**
EMPTY TANK: **NOT EMPTY**
STATUS: **REMOVED FROM GROUND**
STATUS BEGIN DATE: **03/27/1992**
INTERNAL PROTECTION DATE: **NOT REPORTED**
REGULATORY STATUS: **FULLY REGULATED**
TANK DESIGN SINGLE WALL: **YES**
TANK DESIGN DOUBLE WALL: **NO**
PIPE DESIGN SINGLE WALL: **YES**
PIPE DESIGN DOUBLE WALL: **NO**

TANK DETAILS

MATERIAL:
COMPOSITE
CORROSION PROTECTION:
NOT REPORTED
EXTERNAL CONTAINMENT:
NOT REPORTED
TANK COMPLIANCE FLAG
CORROSION PROTECTION COMPLIANCE FLAG: **NO**
CORROSION PROTECTION VARIANCE: **NO VARIANCE**

COMPARTMENT DETAILS

UST COMPARTMENT ID: **155153**
TANK ID: **1**
COMPARTMENT LETTER: **A**
SUBSTANCES: **EMPTY**
OTHER SUBSTANCES: **NOT REPORTED**
CAPACITY (GAL): **10000**
COMPARTMENT RELEASE DETECTION: **NOT REPORTED**
SPILL CONTAINMENT AND OVERFILL PREVENTION: **TIGHT-FILL FITTING CONTAINER/BUCKET/SUMP**

PIPING SYSTEMS

MATERIAL: **FRP**
CORROSION PROTECTION: **NOT REPORTED**
EXTERNAL CONTAINMENT: **NOT REPORTED**
CONNECTORS & VALVES:
NOT REPORTED
CORROSION PROTECTION: **NOT REPORTED**
PIPE COMPLIANCE FLAG
CORROSION PROTECTION COMPLIANCE FLAG: **NO**
CORROSION PROTECTION VARIANCE: **NO VARIANCE**

TANK ID: **2**
NUMBER OF COMPARTMENTS: **1**
INSTALLATION DATE: **06/01/1965**
REGISTRATION DATE: **04/14/1992**
TANK CAPACITY (GAL): **10000**
EMPTY TANK: **NOT EMPTY**
STATUS: **REMOVED FROM GROUND**
STATUS BEGIN DATE: **03/27/1992**
INTERNAL PROTECTION DATE: **NOT REPORTED**
REGULATORY STATUS: **FULLY REGULATED**
TANK DESIGN SINGLE WALL: **YES**
TANK DESIGN DOUBLE WALL: **NO**
PIPE DESIGN SINGLE WALL: **YES**
PIPE DESIGN DOUBLE WALL: **NO**

TANK DETAILS

MATERIAL:
COMPOSITE
CORROSION PROTECTION:

NOT REPORTED
EXTERNAL CONTAINMENT:
NOT REPORTED
TANK COMPLIANCE FLAG
CORROSION PROTECTION COMPLIANCE FLAG: **NO**
CORROSION PROTECTION VARIANCE: **NO VARIANCE**
COMPARTMENT DETAILS
UST COMPARTMENT ID: **155151**
TANK ID: **2**
COMPARTMENT LETTER: **A**
SUBSTANCES: **EMPTY**
OTHER SUBSTANCES: **NOT REPORTED**
CAPACITY (GAL): **10000**
COMPARTMENT RELEASE DETECTION: **NOT REPORTED**
SPILL CONTAINMENT AND OVERFILL PREVENTION: **TIGHT-FILL FITTING CONTAINER/BUCKET/SUMP**
PIPING SYSTEMS
MATERIAL: **FRP**
CORROSION PROTECTION: **NOT REPORTED**
EXTERNAL CONTAINMENT: **NOT REPORTED**
CONNECTORS & VALVES:
NOT REPORTED
CORROSION PROTECTION: **NOT REPORTED**
PIPE COMPLIANCE FLAG
CORROSION PROTECTION COMPLIANCE FLAG: **NO**
CORROSION PROTECTION VARIANCE: **NO VARIANCE**

TANK ID: **3**
NUMBER OF COMPARTMENTS: **1**
INSTALLATION DATE: **06/01/1965**
REGISTRATION DATE: **04/14/1992**
TANK CAPACITY (GAL): **10000**
EMPTY TANK: **NOT EMPTY**
STATUS: **REMOVED FROM GROUND**
STATUS BEGIN DATE: **03/27/1992**
INTERNAL PROTECTION DATE: **NOT REPORTED**
REGULATORY STATUS: **FULLY REGULATED**
TANK DESIGN SINGLE WALL: **YES**
TANK DESIGN DOUBLE WALL: **NO**
PIPE DESIGN SINGLE WALL: **YES**
PIPE DESIGN DOUBLE WALL: **NO**

TANK DETAILS
MATERIAL:
COMPOSITE
CORROSION PROTECTION:
NOT REPORTED
EXTERNAL CONTAINMENT:
NOT REPORTED
TANK COMPLIANCE FLAG
CORROSION PROTECTION COMPLIANCE FLAG: **NO**
CORROSION PROTECTION VARIANCE: **NO VARIANCE**
COMPARTMENT DETAILS
UST COMPARTMENT ID: **155152**
TANK ID: **3**
COMPARTMENT LETTER: **A**

SUBSTANCES: **EMPTY**
OTHER SUBSTANCES: **NOT REPORTED**
CAPACITY (GAL): **10000**
COMPARTMENT RELEASE DETECTION: **NOT REPORTED**
SPILL CONTAINMENT AND OVERFILL PREVENTION: **TIGHT-FILL FITTING CONTAINER/BUCKET/SUMP**

PIPING SYSTEMS

MATERIAL: **FRP**
CORROSION PROTECTION: **NOT REPORTED**
EXTERNAL CONTAINMENT: **NOT REPORTED**
CONNECTORS & VALVES:
NOT REPORTED
CORROSION PROTECTION: **NOT REPORTED**
PIPE COMPLIANCE FLAG
CORROSION PROTECTION COMPLIANCE FLAG: **NO**
CORROSION PROTECTION VARIANCE: **NO VARIANCE**

TANK ID: **4**
NUMBER OF COMPARTMENTS: **1**
INSTALLATION DATE: **06/01/1965**
REGISTRATION DATE: **04/14/1992**
TANK CAPACITY (GAL): **10000**
EMPTY TANK: **NOT EMPTY**
STATUS: **REMOVED FROM GROUND**
STATUS BEGIN DATE: **03/27/1992**
INTERNAL PROTECTION DATE: **NOT REPORTED**
REGULATORY STATUS: **FULLY REGULATED**
TANK DESIGN SINGLE WALL: **YES**
TANK DESIGN DOUBLE WALL: **NO**
PIPE DESIGN SINGLE WALL: **YES**
PIPE DESIGN DOUBLE WALL: **NO**

TANK DETAILS

MATERIAL:
COMPOSITE
CORROSION PROTECTION:
NOT REPORTED
EXTERNAL CONTAINMENT:
NOT REPORTED
TANK COMPLIANCE FLAG
CORROSION PROTECTION COMPLIANCE FLAG: **NO**
CORROSION PROTECTION VARIANCE: **NO VARIANCE**

COMPARTMENT DETAILS

UST COMPARTMENT ID: **155150**
TANK ID: **4**
COMPARTMENT LETTER: **A**
SUBSTANCES: **EMPTY**
OTHER SUBSTANCES: **NOT REPORTED**
CAPACITY (GAL): **10000**
COMPARTMENT RELEASE DETECTION: **NOT REPORTED**
SPILL CONTAINMENT AND OVERFILL PREVENTION: **NOT REPORTED**

PIPING SYSTEMS

MATERIAL: **FRP**
CORROSION PROTECTION: **NOT REPORTED**
EXTERNAL CONTAINMENT: **NOT REPORTED**
CONNECTORS & VALVES:

NOT REPORTED

CORROSION PROTECTION: **NOT REPORTED**

PIPE COMPLIANCE FLAG

CORROSION PROTECTION COMPLIANCE FLAG: **NO**

CORROSION PROTECTION VARIANCE: **NO VARIANCE**

ABOVEGROUND STORAGE TANK INFORMATION

NO ABOVEGROUND STORAGE TANK DATA REPORTED FOR THIS FACILITY

Back to Report Summary

MAP ID# 20 **Distance from Property: 0.04 mi. (211 ft.) NW**

FACILITY INFORMATION

ID#: **78228**
NAME: **JUPITER CHEVROLET**
ADDRESS: **11611 LBJ FWY**
GARLAND, TX 75041-3803
COUNTY: **DALLAS**
REGION: **4**
TYPE: **FLEET REFUELING**
BEGIN DATE: **09/20/2006**
STATUS: **ACTIVE**
EXEMPT STATUS: **NO**
RECORDS OFF-SITE: **NO**
NUMBER OF ACTIVE UNDERGROUND TANKS: **0**
NUMBER OF ACTIVE ABOVEGROUND TANKS: **1**

APPLICATION INFORMATION:

RECEIVED DATE ON EARLIEST REGISTRATION FORM: **09/28/2006**
SIGNATURE DATE ON EARLIEST REGISTRATION FORM: **09/25/2006**
SIGNATURE NAME & TITLE: **RJ PARROT, PRES**
ENFORCEMENT ACTION DATE: **NOT REPORTED**

CONTACT INFORMATION

NAME: **NOT REPORTED**
TITLE: **NOT REPORTED**
ORGANIZATION: **NOT REPORTED**
MAIL ADDRESS: **MAILING ADDRESS NOT REPORTED**
CITY NOT REPORTED
PHONE: **NOT REPORTED**

OWNER

OWNER NUMBER: **CN600345193**
NAME: **RANPARR INC**
CONTACT ADDRESS: **OWNER ADDRESS NOT REPORTED**
CITY NOT REPORTED
TYPE: **CORPORATION/COMPANY**
BEGIN DATE: **09/20/2006**
CONTACT ROLE: **NOT REPORTED**
CONTACT NAME: **NOT REPORTED**
CONTACT TITLE: **NOT REPORTED**
ORGANIZATION: **NOT REPORTED**
PHONE: **NOT REPORTED**
FAX: **NOT REPORTED**
EMAIL: **NOT REPORTED**
OWNER NUMBER: **CN600456438**
NAME: **JUPITER CHEVROLET INC**
CONTACT ADDRESS: **PO BOX 473109**
GARLAND TX 75047
TYPE: **CORPORATION/COMPANY**
BEGIN DATE: **09/20/2006**
CONTACT ROLE: **OWNCON**
CONTACT NAME: **NOT REPORTED**
CONTACT TITLE: **NOT REPORTED**
ORGANIZATION: **JUPITER CHEVROLET INC**
PHONE: **(972) 2788167 0**

FAX: **NOT REPORTED**

EMAIL: **NOT REPORTED**

OPERATOR

OPERATOR NUMBER: **CN600456438**

NAME: **JUPITER CHEVROLET INC**

CONTACT ADDRESS: **PO BOX 473109**
GARLAND TX 75047

TYPE: **CORPORATION/COMPANY**

BEGIN DATE: **09/20/2006**

CONTACT ROLE: **OPRCON**

CONTACT NAME: **NOT REPORTED**

CONTACT TITLE: **NOT REPORTED**

ORGANIZATION: **JUPITER CHEVROLET GEO INC**

PHONE: **(972) 2788167 0**

FAX: **NOT REPORTED**

EMAIL: **NOT REPORTED**

SELF-CERTIFICATION

-**NO SELF-CERTIFICATION INFORMATION REPORTED-**

CONSTRUCTION NOTIFICATION

NOTIFICATION CONSTRUCTION ID: **21602**

APPLICATION RECEIVED DATE: **08/23/2006**

SCHEDULE CONSTRUCTION DATE: **09/22/2006**

GENERAL DESCRIPTION OF PROPOSED CONSTRUCTION:

NOT REPORTED

UNDERGROUND STORAGE TANK

NO UNDERGROUND STORAGE TANK DATA REPORTED FOR THIS FACILITY

ABOVEGROUND STORAGE TANK INFORMATION

AST ID #: **207318** MULTIPLE COMPARTMENT FLAG: **NO**

TANK ID: **20485** REGISTRATION DATE: **09/28/2006**

INSTALLATION DATE: **09/20/2006** STATUS BEGIN DATE: **09/20/2006**

TANK CAPACITY (GAL): **2000** REGULATORY STATUS: **FULLY REGULATED**

STATUS: **IN USE** SUBSTANCES: **GASOLINE**

MATERIAL OF CONSTRUCTION

STEEL: **YES** CORRUGATED METAL: **NO**

FIBERGLASS: **NO** CONCRETE: **NO**

ALUMINIUM: **NO**

CONTAINMENT

EARTHEN DIKE: **NO** CONCRETE: **YES**

CONTAINMENT LINER: **NO** NONE: **NO**

STAGE I VAPOR RECOVERY: **NOT REPORTED**

STAGE I INSTALLATION DATE: **NOT REPORTED**

Back to Report Summary

Resource Conservation & Recovery Act - Non-Generator Facilities (RCRANGR06)

MAP ID# 20 **Distance from Property: 0.04 mi. (211 ft.) NW**

FACILITY INFORMATION

EPA ID#: **TXR000024513**
NAME: **JUPITER CHEVROLET INC**
ADDRESS: **11611 LBJ FWY**
GARLAND, TX 75041
CONTACT NAME: **CLYDE SWINDELL**
CONTACT ADDRESS: **11611 LBJ FWY**
GARLAND TX 75041
CONTACT PHONE: **972-271-5855**
NON-NOTIFIER: **NOT A NON-NOTIFIER**
DATE RECEIVED BY AGENCY: **08/29/2007**

OWNER TYPE: **PRIVATE**
OWNER NAME: **JUPITER CHEVROLET INC**
OPERATOR TYPE: **PRIVATE**
OPERATOR NAME: **MIKE MATETICH**

CERTIFICATION

CERTIFICATION NAME:	CERTIFICATION TITLE:	CERTIFICATION SIGNED DATE:
CLYDE SWINDELL	**MANAGER**	**08/29/2007**
CLYDE SWINDELL	**UNKNOWN**	**06/27/2006**

INDUSTRY CLASSIFICATION (NAICS)

44111 - NEW CAR DEALERS

SITE HISTORY (INCLUDES GENERATORS AND NON-GENERATORS)

DATE RECEIVED BY AGENCY: **08/29/2007**
NAME: **JUPITER CHEVROLET INC**
GENERATOR CLASSIFICATION: **NOT A GENERATOR**

DATE RECEIVED BY AGENCY: **06/27/2006**
NAME: **JUPITER CHEVROLET INC**
GENERATOR CLASSIFICATION: **NOT A GENERATOR**

DATE RECEIVED BY AGENCY: **07/30/2003**
NAME: **JUPITER CHEVROLET BODY SHOP**
GENERATOR CLASSIFICATION: **NOT A GENERATOR**

DATE RECEIVED BY AGENCY: **10/27/1997**
NAME: **JUPITER CHEVROLET BODY SHOP**
GENERATOR CLASSIFICATION: **SMALL QUANTITY GENERATOR**

CURRENT ACTIVITY INFORMATION

GENERATOR STATUS: **NOT A GENERATOR** LAST UPDATED DATE: **09/06/2007**
SUBJECT TO CORRECTIVE ACTION UNIVERSE: **NO**
TDSFs POTENTIALLY SUBJECT TO CORRECTIVE ACTION UNDER 3004 (u)/(v) UNIVERSE: **NO**
TDSFs ONLY SUBJECT TO CORRECTIVE ACTION UNDER DISCRETIONARY AUTHORITIES UNIVERSE: **NO**
NON TSDFs WHERE RCRA CORRECTIVE ACTION HAS BEEN IMPOSED UNIVERSE: **NO**
CORRECTIVE ACTION WORKLOAD UNIVERSE: **NO**

IMPORTER: **NO**
MIXED WASTE GENERATOR: **NO**
RECYCLER: **NO**
TRANSPORTER: **NO**
ONSITE BURNER EXEMPTION: **NO**
UNDERGROUND INJECTION: **NO**
UNIVERSAL WASTE DESTINATION FACILITY: **NO**
TRANSFER FACILITY: **NO**
USED OIL FUEL BURNER: **NO**
USED OIL PROCESSOR: **NO**

Resource Conservation & Recovery Act - Non-Generator Facilities (RCRANGR06)

FURNACE EXEMPTION: **NO**
USED OIL FUEL MARKETER TO BURNER: **NO**
USED OIL REFINER: **NO**
SPECIFICATION USED OIL MARKETER: **NO**
USED OIL TRANSFER FACILITY: **NO**
USED OIL TRANSPORTER: **NO**

COMPLIANCE, MONITORING AND ENFORCEMENT INFORMATION

EVALUATIONS **- NO EVALUATIONS REPORTED -**

VIOLATIONS **- NO VIOLATIONS REPORTED -**

ENFORCEMENTS **- NO ENFORCEMENTS REPORTED -**

HAZARDOUS WASTE

D001	**IGNITABLE WASTE**
D008	**LEAD**
D018	**BENZENE**
D035	**METHYL ETHYL KETONE**
F003	**THE FOLLOWING SPENT NON-HALOGENATED SOLVENTS: XYLENE, ACETONE, ETHYL ACETATE, ETHYL BENZENE, ETHYL ETHER, METHYL ISOBUTYL KETONE, N-BUTYL ALCOHOL, CYCLOHEXANONE, AND METHANOL; ALL SPENT SOLVENT MIXTURES/BLENDS CONTAINING, BEFORE USE, ONLY THE ABOVE SPENT NONHALOGENATED SOLVENTS; AND ALL SPENT SOLVENT MIXTURES/BLENDS CONTAINING, BEFORE USE, ONE OR MORE OF THE ABOVE NONHALOGENATED SOLVENTS, AND A TOTAL OF TEN PERCENT OR MORE (BY VOLUME) OF ONE OR MORE OF THOSE SOLVENTS LISTED IN F001, F002, F004, AND F005; AND STILL BOTTOMS FROM THE RECOVERY OF THESE SPENT SOLVENTS AND SPENT SOLVENT MIXTURES.**
F005	**THE FOLLOWING SPENT NONHALOGENATED SOLVENTS: TOLUENE, METHYL ETHYL KETONE,CARBON DISULFIDE, ISOBUTANOL, PYRIDINE,BENZENE, 2-ETHOXYETHANOL, AND 2-NITROPROPANE; ALL SPENT SOLVENT MIXTURES/BLENDS CONTAINING, BEFORE USE, A TOTAL OF TEN PERCENT OR MORE (BY VOLUME) OF ONE OR MORE OF THE ABOVE NONHALOGENATED SOLVENTS OR THOSE SOLVENTS LISTED IN F001,F002, OR F004; AND STILL BOTTOMS FROM THE RECOVERY OF THESE SPENT SOLVENTS AND SPENT SOLVENT MIXTURES.**

UNIVERSAL WASTE **- NO UNIVERSAL WASTE REPORTED -**

CORRECTIVE ACTION AREA **- NO CORRECTIVE ACTION AREA INFORMATION REPORTED -**

CORRECTIVE ACTION EVENT **- NO CORRECTIVE ACTION EVENT REPORTED -**

Back to Report Summary

MAP ID# 20 **Distance from Property: 0.04 mi. (211 ft.) NW**

FACILITY INFORMATION

REGISTRATION#: **85331** EPA ID: **TXR000024513**
TNRCC ID #: **106414**
NAME: **JUPITER CHEVROLET BODY SHOP**
ADDRESS: **11611 LBJ FWY**
GARLAND, TX 75041
CONTACT: **CLYDE SWINDELL**
PHONE: **972-2715855**
BUSINESS DESCRIPTION: **NOT REPORTED**
INDUSTRIAL WASTE PERMIT #: **NOT REPORTED**
MUNICIPAL WASTE PERMIT #: **NOT REPORTED**
SIC CODE: **NOT REPORTED**
WASTE GENERATOR: **YES**
WASTE RECEIVER: **NO**
WASTE TRANSPORTER: **NO**
TRANSFER FACILITY: **NO**
MAQUILADORA (MEXICAN FACILITY): **NO**
STATUS: **INACTIVE**
AMOUNT OF WASTE GENERATED: **CONDITIONALLY EXEMPT SMALL QUANTITY GENERATOR**
GENERATOR TYPE: **NON-INDUSTRIAL AND/OR MUNICIPAL**
THIS FACILITY IS A NOTIFIER
THIS FACILITY IS NOT A STEERS REPORTER - (STATE OF TEXAS ENVIRONMENTAL ELECTRONIC REPORTING SYSTEM)
THIS FACILITY IS NOT REQUIRED TO SUBMIT AN ANNUAL WASTE SUMMARY REPORT
THIS FACILITY IS NOT INVOLVED IN RECYCLING ACTIVITIES
LAST UPDATE TO TRACS (TCEQ REGULATORY ACTIVITIES AND COMPLIANCE SYSTEM): **08/29/2007**

OWNER INFORMATION

NAME: **JUPITER CHEVROLET INC**
ADDRESS: **11611 LBJ FWY**
GARLAND, TX 75041
PHONE: **1-972-2715855**

ACTIVITIES

ACTIVITY TYPE: **UNKNOWN**
ACTIVITY DESCRIPTION: **NOT REPORTED**

WASTE

WASTE ID: **163351**
WASTE CODE STATUS: **INACTIVE**
WASTE IS RADIOACTIVE: **NO**
WASTE IS TREATED OFF SITE: **YES**
GENERATOR'S DESCRIPTION OF WASTE: **WASTE PAINT RELATED MATERIAL FROM PAINTING VEHICLES.**

WASTE ID: **298072**
WASTE CODE STATUS: **NOT REPORTED**
WASTE IS RADIOACTIVE: **NO**
WASTE IS TREATED OFF SITE: **NO**
GENERATOR'S DESCRIPTION OF WASTE: **NOT REPORTED**

WASTE ID: **307381**
WASTE CODE STATUS: **NOT REPORTED**
WASTE IS RADIOACTIVE: **NO**
WASTE IS TREATED OFF SITE: **NO**

GENERATOR'S DESCRIPTION OF WASTE: **NOT REPORTED**

Back to Report Summary

MAP ID# 21 **Distance from Property: 0.04 mi. (211 ft.) W**

FACILITY INFORMATION

ID#: **44734**
NAME: **GARLAND RM TERMINAL**
ADDRESS: **12455 SHILOH RD**
GARLAND, TX 75041
COUNTY: **DALLAS**
REGION: **4**
TYPE: **UNKNOWN**
BEGIN DATE: **10/07/1987**
STATUS: **INACTIVE**
EXEMPT STATUS: **NO**
RECORDS OFF-SITE: **NO**
NUMBER OF ACTIVE UNDERGROUND TANKS: **0**
NUMBER OF ACTIVE ABOVEGROUND TANKS: **0**

CONTACT INFORMATION

NAME: **G W OGLE**
TITLE: **VP**
ORGANIZATION: **GARLAND RM TERMINAL**
MAIL ADDRESS: **MAILING ADDRESS NOT REPORTED**
CITY NOT REPORTED
PHONE: **(214) 6476748 0**

APPLICATION INFORMATION:

RECEIVED DATE ON EARLIEST REGISTRATION FORM: **04/01/1987**
SIGNATURE DATE ON EARLIEST REGISTRATION FORM: **03/31/1987**
SIGNATURE NAME & TITLE: **E L FACIANE, ENV MGR**
ENFORCEMENT ACTION DATE: **NOT REPORTED**

OWNER

OWNER NUMBER: **CN600125157**
NAME: **TXI OPERATIONS LP**
CONTACT ADDRESS: **OWNER ADDRESS NOT REPORTED**
CITY NOT REPORTED
TYPE: **PARTNERSHIP**
BEGIN DATE: **10/07/1987**
CONTACT ROLE: **NOT REPORTED**
CONTACT NAME: **NOT REPORTED**
CONTACT TITLE: **NOT REPORTED**
ORGANIZATION: **NOT REPORTED**
PHONE: **NOT REPORTED**
FAX: **NOT REPORTED**
EMAIL: **NOT REPORTED**

OPERATOR

NO OPERATOR INFORMATION REPORTED

SELF-CERTIFICATION

-**NO SELF-CERTIFICATION INFORMATION REPORTED-**

CONSTRUCTION NOTIFICATION

NO CONSTRUCTION NOTIFICATION DATA REPORTED FOR THIS FACILITY

UNDERGROUND STORAGE TANK

TANK ID: **1**
INSTALLATION DATE: **01/01/1972**
TANK CAPACITY (GAL): **10000**
NUMBER OF COMPARTMENTS: **1**
REGISTRATION DATE: **04/01/1987**
EMPTY TANK: **NOT EMPTY**

STATUS: **REMOVED FROM GROUND**
STATUS BEGIN DATE: **10/04/1991**
INTERNAL PROTECTION DATE: **NOT REPORTED**
REGULATORY STATUS: **FULLY REGULATED**
TANK DESIGN SINGLE WALL: **NO**
TANK DESIGN DOUBLE WALL: **NO**
PIPE DESIGN SINGLE WALL: **NO**
PIPE DESIGN DOUBLE WALL: **NO**

TANK DETAILS

MATERIAL:
STEEL
CORROSION PROTECTION:
NOT REPORTED
EXTERNAL CONTAINMENT:
NOT REPORTED
TANK COMPLIANCE FLAG
CORROSION PROTECTION COMPLIANCE FLAG: **NO**
CORROSION PROTECTION VARIANCE: **NO VARIANCE**

COMPARTMENT DETAILS

UST COMPARTMENT ID: **48419**
TANK ID: **1**
COMPARTMENT LETTER: **A**
SUBSTANCES: **GASOLINE**
OTHER SUBSTANCES: **NOT REPORTED**
CAPACITY (GAL): **10000**
COMPARTMENT RELEASE DETECTION: **NOT REPORTED**
SPILL CONTAINMENT AND OVERFILL PREVENTION: **NOT REPORTED**

PIPING SYSTEMS

MATERIAL: **NOT REPORTED**
CORROSION PROTECTION: **NOT REPORTED**
EXTERNAL CONTAINMENT: **NOT REPORTED**
CONNECTORS & VALVES:
NOT REPORTED
PIPEING RELEASE DETECTION:
NOT REPORTED
PIPE COMPLIANCE FLAG
CORROSION PROTECTION COMPLIANCE FLAG: **NO**
CORROSION PROTECTION VARIANCE: **NO VARIANCE**

TANK ID: **2**
NUMBER OF COMPARTMENTS: **1**
INSTALLATION DATE: **01/01/1972**
REGISTRATION DATE: **04/01/1987**
TANK CAPACITY (GAL): **10000**
EMPTY TANK: **NOT EMPTY**
STATUS: **REMOVED FROM GROUND**
STATUS BEGIN DATE: **10/04/1991**
INTERNAL PROTECTION DATE: **NOT REPORTED**
REGULATORY STATUS: **FULLY REGULATED**
TANK DESIGN SINGLE WALL: **NO**
TANK DESIGN DOUBLE WALL: **NO**
PIPE DESIGN SINGLE WALL: **NO**
PIPE DESIGN DOUBLE WALL: **NO**

TANK DETAILS

MATERIAL:
STEEL
CORROSION PROTECTION:

NOT REPORTED

EXTERNAL CONTAINMENT:

NOT REPORTED

TANK COMPLIANCE FLAG

CORROSION PROTECTION COMPLIANCE FLAG: **NO**

CORROSION PROTECTION VARIANCE: **NO VARIANCE**

COMPARTMENT DETAILS

UST COMPARTMENT ID: **48420**

TANK ID: **2**

COMPARTMENT LETTER: **A**

SUBSTANCES: **DIESEL**

OTHER SUBSTANCES: **NOT REPORTED**

CAPACITY (GAL): **10000**

COMPARTMENT RELEASE DETECTION: **NOT REPORTED**

SPILL CONTAINMENT AND OVERFILL PREVENTION: **NOT REPORTED**

PIPING SYSTEMS

MATERIAL: **NOT REPORTED**

CORROSION PROTECTION: **NOT REPORTED**

EXTERNAL CONTAINMENT: **NOT REPORTED**

CONNECTORS & VALVES:

NOT REPORTED

PIPEING RELEASE DETECTION:

NOT REPORTED

PIPE COMPLIANCE FLAG

CORROSION PROTECTION COMPLIANCE FLAG: **NO**

CORROSION PROTECTION VARIANCE: **NO VARIANCE**

ABOVEGROUND STORAGE TANK INFORMATION

NO ABOVEGROUND STORAGE TANK DATA REPORTED FOR THIS FACILITY

Back to Report Summary

Resource Conservation & Recovery Act - Generator Facilities (RCRAGR06)

MAP ID# 22 **Distance from Property: 0.04 mi. (211 ft.) W**

FACILITY INFORMATION

EPA ID#: **TXR000063529**
NAME: **NTB NO 713**
ADDRESS: **3619 TOWNE CROSSING BLVD**
MESQUITE, TX 75150
CONTACT NAME: **DAVID ZOLNOWSKI**
CONTACT ADDRESS: **823 DONALD ROSS ROAD**
JUNO BEACH FL 33408
CONTACT PHONE: **5613833000 2424**
NON-NOTIFIER: **NOT A NON-NOTIFIER**
DATE RECEIVED BY AGENCY: **04/08/2005**

OWNER TYPE: **PRIVATE**
OWNER NAME: **TIRE KINGDOM**
OPERATOR TYPE: **PRIVATE**
OPERATOR NAME: **TIRE KINGDOM**

CERTIFICATION

CERTIFICATION NAME:	CERTIFICATION TITLE:	CERTIFICATION SIGNED DATE:
DAVID ZOLNOWSKI	**RISK MANAGER**	**03/08/2005**

INDUSTRY CLASSIFICATION (NAICS)

811111 - GENERAL AUTOMOTIVE REPAIR

SITE HISTORY (INCLUDES GENERATORS AND NON-GENERATORS)

DATE RECEIVED BY AGENCY: **04/08/2005**
NAME: **NTB NO 713**
GENERATOR CLASSIFICATION: **LARGE QUANTITY GENERATOR**

CURRENT ACTIVITY INFORMATION

GENERATOR STATUS: **CONDITIONALLY EXEMPT SMALL QUANTITY GENERATOR** LAST UPDATED DATE: **04/15/2005**
SUBJECT TO CORRECTIVE ACTION UNIVERSE: **NO**
TDSFs POTENTIALLY SUBJECT TO CORRECTIVE ACTION UNDER 3004 (u)/(v) UNIVERSE: **NO**
TDSFs ONLY SUBJECT TO CORRECTIVE ACTION UNDER DISCRETIONARY AUTHORITIES UNIVERSE: **NO**
NON TSDFs WHERE RCRA CORRECTIVE ACTION HAS BEEN IMPOSED UNIVERSE: **NO**
CORRECTIVE ACTION WORKLOAD UNIVERSE: **NO**

IMPORTER: **NO**
MIXED WASTE GENERATOR: **NO**
RECYCLER: **NO**
TRANSPORTER: **NO**
ONSITE BURNER EXEMPTION: **NO**
FURNACE EXEMPTION: **NO**
USED OIL REFINER: **NO**
USED OIL TRANSFER FACILITY: **NO**

UNDERGROUND INJECTION: **NO**
UNIVERSAL WASTE DESTINATION FACILITY: **NO**
TRANSFER FACILITY: **NO**
USED OIL FUEL BURNER: **NO**
USED OIL PROCESSOR: **NO**
USED OIL FUEL MARKETER TO BURNER: **NO**
SPECIFICATION USED OIL MARKETER: **NO**
USED OIL TRANSPORTER: **NO**

COMPLIANCE, MONITORING AND ENFORCEMENT INFORMATION

EVALUATIONS **- NO EVALUATIONS REPORTED -**
VIOLATIONS **- NO VIOLATIONS REPORTED -**
ENFORCEMENTS **- NO ENFORCEMENTS REPORTED -**

HAZARDOUS WASTE

D001 **IGNITABLE WASTE**

D008 **LEAD**

D039 **TETRACHLOROETHYLENE**

UNIVERSAL WASTE **- NO UNIVERSAL WASTE REPORTED -**

CORRECTIVE ACTION AREA **- NO CORRECTIVE ACTION AREA INFORMATION REPORTED -**

CORRECTIVE ACTION EVENT **- NO CORRECTIVE ACTION EVENT REPORTED -**

Back to Report Summary

Industrial and Hazardous Waste Sites (IHW)

MAP ID# 23 **Distance from Property: 0.05 mi. (264 ft.) W**

FACILITY INFORMATION

REGISTRATION#: **61662** EPA ID: **NOT REPORTED**
TNRCC ID #: **20006**
NAME: **COMET ONE HOUR CLEANERS**
ADDRESS: **11312 LBJ FWY STE 200**
DALLAS, TX 75238
CONTACT: **ESSADI FAYES**
PHONE: **NOT REPORTED**
BUSINESS DESCRIPTION: **THIS REGISTRATION WAS INACTIVATED BECAUSE THIS FACILITY WAS REGISTERED PRIOR TO1994 AND NO WASTE ACTIVITY WAS REPORTED IN 1994, 1995 AND 1996.**
INDUSTRIAL WASTE PERMIT #: **NOT REPORTED**
MUNICIPAL WASTE PERMIT #: **NOT REPORTED**
SIC CODE: **NOT REPORTED**
WASTE GENERATOR: **YES**
WASTE RECEIVER: **NO**
WASTE TRANSPORTER: **NO**
TRANSFER FACILITY: **NO**
MAQUILADORA (MEXICAN FACILITY): **NO**
STATUS: **INACTIVE**
AMOUNT OF WASTE GENERATED: **CONDITIONALLY EXEMPT SMALL QUANTITY GENERATOR**
GENERATOR TYPE: **NON-INDUSTRIAL AND/OR MUNICIPAL**
THIS FACILITY IS A NOTIFIER
THIS FACILITY IS NOT A STEERS REPORTER - (STATE OF TEXAS ENVIRONMENTAL ELECTRONIC REPORTING SYSTEM)
THIS FACILITY IS NOT REQUIRED TO SUBMIT AN ANNUAL WASTE SUMMARY REPORT
THIS FACILITY IS NOT INVOLVED IN RECYCLING ACTIVITIES
LAST UPDATE TO TRACS (TCEQ REGULATORY ACTIVITIES AND COMPLIANCE SYSTEM): **04/23/2003**

OWNER INFORMATION

NAME: **DRY CLEAN PLANET II**
ADDRESS: **11312 LYNDON B JOHNSON FWY STE 200**
DALLAS, TX 75238
PHONE: **NOT REPORTED**

ACTIVITIES

ACTIVITY TYPE: **UNKNOWN**
ACTIVITY DESCRIPTION: **NOT REPORTED**

WASTE

NO RECORDS

Back to Report Summary

Dry Cleaner Registration Database (DCR)

MAP ID# 23 **Distance from Property: 0.05 mi. (264 ft.) W**

FACILITY INFORMATION

REGISTRATION #: **RN103970745**
CUSTOMER #: **CN602466450**
NAME: **NOT REPORTED**
ADDRESS: **11312 LYNDON B JOHNSON FWY STE 250**
DALLAS, TX 75238-3139
ACCOUNT NUMBER: **24000559**
PRINCIPAL NAME: **AKBER INC**
PHONE NUMBER: **NOT REPORTED**
SITE TYPE: **DROP STATION REGISTRATION**
FISCAL YEAR: **FY2004**
SOLVENT: **NOT REPORTED**
QUANTITY: **NOT REPORTED**

Back to Report Summary

Resource Conservation & Recovery Act - Non-Generator Facilities (RCRANGR06)

MAP ID# 24 **Distance from Property: 0.05 mi. (264 ft.) SW**

FACILITY INFORMATION

EPA ID#: **TXD075087247**
NAME: **A-1 DENTAL LAB INC**
ADDRESS: **10507 CHURCH RD**
DALLAS, TX 75238
CONTACT NAME: **ENVIRONMENTAL MANAGER**
CONTACT ADDRESS: **10507 CHURCH RD**
DALLAS TX 75238
CONTACT PHONE: **NOT REPORTED**
NON-NOTIFIER: **NOT A NON-NOTIFIER**
DATE RECEIVED BY AGENCY: **05/01/1987**
CERTIFICATION **- NO CERTIFICATION REPORTED -**
INDUSTRY CLASSIFICATION (NAICS)
339116 - DENTAL LABORATORIES
SITE HISTORY (INCLUDES GENERATORS AND NON-GENERATORS)
DATE RECEIVED BY AGENCY: **05/01/1987**
NAME: **A-1 DENTAL LAB INC**
GENERATOR CLASSIFICATION: **NOT A GENERATOR**
DATE RECEIVED BY AGENCY: **07/31/1980**
NAME: **A-1 DENTAL LAB INC**
GENERATOR CLASSIFICATION: **NOT A GENERATOR**

OWNER TYPE: **NOT REPORTED**
OWNER NAME: **A-1 DENTAL LAB INC**
OPERATOR TYPE: **NOT REPORTED**
OPERATOR NAME: **A-1 DENTAL LAB INC**

CURRENT ACTIVITY INFORMATION

GENERATOR STATUS: **NOT A GENERATOR** LAST UPDATED DATE: **03/25/2004**
SUBJECT TO CORRECTIVE ACTION UNIVERSE: **NO**
TDSFs POTENTIALLY SUBJECT TO CORRECTIVE ACTION UNDER 3004 (u)/(v) UNIVERSE: **NO**
TDSFs ONLY SUBJECT TO CORRECTIVE ACTION UNDER DISCRETIONARY AUTHORITIES UNIVERSE: **NO**
NON TSDFs WHERE RCRA CORRECTIVE ACTION HAS BEEN IMPOSED UNIVERSE: **NO**
CORRECTIVE ACTION WORKLOAD UNIVERSE: **NO**

IMPORTER: **NO**
MIXED WASTE GENERATOR: **NO**
RECYCLER: **NO**
TRANSPORTER: **NO**
ONSITE BURNER EXEMPTION: **NO**
FURNACE EXEMPTION: **NO**
USED OIL REFINER: **NO**
USED OIL TRANSFER FACILITY: **NO**
UNDERGROUND INJECTION: **NO**
UNIVERSAL WASTE DESTINATION FACILITY: **NO**
TRANSFER FACILITY: **NO**
USED OIL FUEL BURNER: **NO**
USED OIL PROCESSOR: **NO**
USED OIL FUEL MARKETER TO BURNER: **NO**
SPECIFICATION USED OIL MARKETER: **NO**
USED OIL TRANSPORTER: **NO**

COMPLIANCE, MONITORING AND ENFORCEMENT INFORMATION

EVALUATIONS **- NO EVALUATIONS REPORTED -**
VIOLATIONS **- NO VIOLATIONS REPORTED -**
ENFORCEMENTS **- NO ENFORCEMENTS REPORTED -**

HAZARDOUS WASTE

Resource Conservation & Recovery Act - Non-Generator Facilities (RCRANGR06)

- NO HAZARDOUS WASTE INFORMATION REPORTED -

UNIVERSAL WASTE **- NO UNIVERSAL WASTE REPORTED -**

CORRECTIVE ACTION AREA **- NO CORRECTIVE ACTION AREA INFORMATION REPORTED -**

CORRECTIVE ACTION EVENT **- NO CORRECTIVE ACTION EVENT REPORTED -**

Back to Report Summary

MAP ID# 24 **Distance from Property: 0.05 mi. (264 ft.) SW**

FACILITY INFORMATION

REGISTRATION#: **65243** EPA ID: **TXD075087247**
TNRCC ID #: **20738**
NAME: **A-1 DENTAL LAB**
ADDRESS: **10507 CHURCH RD**
DALLAS, TX 75238
CONTACT: **ENVIRONMENTAL MANAGER**
PHONE: **NOT REPORTED**

OWNER INFORMATION

NAME: **A-1 DENTAL LAB INC**
ADDRESS: **10507 CHURCH RD**
DALLAS, TX 75238
PHONE: **NOT REPORTED**

BUSINESS DESCRIPTION: **9-9-03 MAILING ADDRESS INCORRECT CHANGED TO INACTIVE**
INDUSTRIAL WASTE PERMIT #: **NOT REPORTED**
MUNICIPAL WASTE PERMIT #: **NOT REPORTED**
SIC CODE: **NOT REPORTED**
WASTE GENERATOR: **YES**
WASTE RECEIVER: **NO**
WASTE TRANSPORTER: **NO**
TRANSFER FACILITY: **NO**
MAQUILADORA (MEXICAN FACILITY): **NO**
STATUS: **INACTIVE**
AMOUNT OF WASTE GENERATED: **NOT A HW GENERATOR**
GENERATOR TYPE: **NOT REPORTED**
THIS FACILITY IS A NOTIFIER
THIS FACILITY IS NOT A STEERS REPORTER - (STATE OF TEXAS ENVIRONMENTAL ELECTRONIC REPORTING SYSTEM)
THIS FACILITY IS NOT REQUIRED TO SUBMIT AN ANNUAL WASTE SUMMARY REPORT
THIS FACILITY IS NOT INVOLVED IN RECYCLING ACTIVITIES
LAST UPDATE TO TRACS (TCEQ REGULATORY ACTIVITIES AND COMPLIANCE SYSTEM): **09/09/2003**

ACTIVITIES

ACTIVITY TYPE: **UNKNOWN**
ACTIVITY DESCRIPTION: **NOT REPORTED**

WASTE

NO RECORDS

Back to Report Summary

Petroleum Storage Tanks (PST)

MAP ID# 25 **Distance from Property: 0.05 mi. (264 ft.) SW**

FACILITY INFORMATION

ID#: **76**
NAME: **JIM ALLEE OLDSMOBILE**
ADDRESS: **12277 SHILOH RD**
DALLAS, TX 75228-1510
COUNTY: **DALLAS**
REGION: **4**
TYPE: **FLEET REFUELING**
BEGIN DATE: **05/23/1986**
STATUS: **INACTIVE**
EXEMPT STATUS: **NO**
RECORDS OFF-SITE: **NO**
NUMBER OF ACTIVE UNDERGROUND TANKS: **0**
NUMBER OF ACTIVE ABOVEGROUND TANKS: **0**

CONTACT INFORMATION

NAME: **DON CLOSE**
TITLE: **SERVICE MGR**
ORGANIZATION: **JIM ALLEE OLDSMOBILE**
MAIL ADDRESS: **MAILING ADDRESS NOT REPORTED**
CITY NOT REPORTED
PHONE: **(214) 2762390 0**

APPLICATION INFORMATION:

RECEIVED DATE ON EARLIEST REGISTRATION FORM: **05/08/1986**
SIGNATURE DATE ON EARLIEST REGISTRATION FORM: **02/27/1986**
SIGNATURE NAME & TITLE: **DON CLOSE, SERVICE MGR**
ENFORCEMENT ACTION DATE: **NOT REPORTED**

OWNER

OWNER NUMBER: **CN601247240**
NAME: **THE ALLEE CORPORATION**
CONTACT ADDRESS: **12277 SHILOH RD**
DALLAS TX 75228
TYPE: **CORPORATION/COMPANY**
BEGIN DATE: **05/23/1986**
CONTACT ROLE: **OWNCON**
CONTACT NAME: **NOT REPORTED**
CONTACT TITLE: **NOT REPORTED**
ORGANIZATION: **JIM ALLEE OLDS**
PHONE: **NOT REPORTED**
FAX: **NOT REPORTED**
EMAIL: **NOT REPORTED**

OPERATOR

OPERATOR NUMBER: **CN601247240**
NAME: **THE ALLEE CORPORATION**
CONTACT ADDRESS: **12277 SHILOH RD**
DALLAS TX 75228
TYPE: **CORPORATION/COMPANY**
BEGIN DATE: **05/23/1986**
CONTACT ROLE: **OPRCON**
CONTACT NAME: **NOT REPORTED**
CONTACT TITLE: **NOT REPORTED**

ORGANIZATION: **JIM ALLEE OLDS**
PHONE: **NOT REPORTED**
FAX: **NOT REPORTED**
EMAIL: **NOT REPORTED**

SELF-CERTIFICATION

-**NO SELF-CERTIFICATION INFORMATION REPORTED-**

CONSTRUCTION NOTIFICATION

NO CONSTRUCTION NOTIFICATION DATA REPORTED FOR THIS FACILITY

UNDERGROUND STORAGE TANK

TANK ID: **1**
NUMBER OF COMPARTMENTS: **1**
INSTALLATION DATE: **01/01/1986**
REGISTRATION DATE: **05/08/1986**
TANK CAPACITY (GAL): **550**
EMPTY TANK: **NOT EMPTY**
STATUS: **REMOVED FROM GROUND**
STATUS BEGIN DATE: **01/31/1997**
INTERNAL PROTECTION DATE: **NOT REPORTED**
REGULATORY STATUS: **FULLY REGULATED**
TANK DESIGN SINGLE WALL: **NO**
TANK DESIGN DOUBLE WALL: **NO**
PIPE DESIGN SINGLE WALL: **NO**
PIPE DESIGN DOUBLE WALL: **NO**

TANK DETAILS

MATERIAL:
STEEL
CORROSION PROTECTION:
NOT REPORTED
EXTERNAL CONTAINMENT:
NOT REPORTED
TANK COMPLIANCE FLAG
CORROSION PROTECTION COMPLIANCE FLAG: **NO**
CORROSION PROTECTION VARIANCE: **NO VARIANCE**

COMPARTMENT DETAILS

UST COMPARTMENT ID: **599**
TANK ID: **1**
COMPARTMENT LETTER: **A**
SUBSTANCES: **USED OIL**
OTHER SUBSTANCES: **NOT REPORTED**
CAPACITY (GAL): **550**
COMPARTMENT RELEASE DETECTION: **NOT REPORTED**
SPILL CONTAINMENT AND OVERFILL PREVENTION: **NOT REPORTED**

PIPING SYSTEMS

MATERIAL: **NOT REPORTED**
CORROSION PROTECTION: **NOT REPORTED**
EXTERNAL CONTAINMENT: **NOT REPORTED**
CONNECTORS & VALVES:
NOT REPORTED
PIPEING RELEASE DETECTION:
NOT REPORTED
PIPE COMPLIANCE FLAG
CORROSION PROTECTION COMPLIANCE FLAG: **NO**
CORROSION PROTECTION VARIANCE: **NO VARIANCE**

ABOVEGROUND STORAGE TANK INFORMATION

NO ABOVEGROUND STORAGE TANK DATA REPORTED FOR THIS FACILITY

Back to Report Summary

Petroleum Storage Tanks (PST)

MAP ID# 25 **Distance from Property: 0.05 mi. (264 ft.) SW**

FACILITY INFORMATION

ID#: **32531**
NAME: **WALLIS HONDA**
ADDRESS: **12227 SHILOH RD**
DALLAS, TX 75228-1510
COUNTY: **DALLAS**
REGION: **4**
TYPE: **RETAIL**
BEGIN DATE: **11/21/1986**
STATUS: **ACTIVE**
EXEMPT STATUS: **NO**
RECORDS OFF-SITE: **NO**
NUMBER OF ACTIVE UNDERGROUND TANKS: **0**
NUMBER OF ACTIVE ABOVEGROUND TANKS: **1**

CONTACT INFORMATION

NAME: **HENRI ALLEE**
TITLE: **OWNER**
ORGANIZATION: **WALLIS HONDA**
MAIL ADDRESS: **MAILING ADDRESS NOT REPORTED**
CITY NOT REPORTED
PHONE: **(214) 3215030 0**

APPLICATION INFORMATION:

RECEIVED DATE ON EARLIEST REGISTRATION FORM: **05/05/1986**
SIGNATURE DATE ON EARLIEST REGISTRATION FORM: **05/05/1986**
SIGNATURE NAME & TITLE: **RANDY PARROTT, V.P.**
ENFORCEMENT ACTION DATE: **NOT REPORTED**

OWNER

OWNER NUMBER: **CN600345193**
NAME: **RANPARR INC**
CONTACT ADDRESS: **OWNER ADDRESS NOT REPORTED**
CITY NOT REPORTED
TYPE: **CORPORATION/COMPANY**
BEGIN DATE: **11/21/1986**
CONTACT ROLE: **NOT REPORTED**
CONTACT NAME: **NOT REPORTED**
CONTACT TITLE: **NOT REPORTED**
ORGANIZATION: **NOT REPORTED**
PHONE: **NOT REPORTED**
FAX: **NOT REPORTED**
EMAIL: **NOT REPORTED**

OPERATOR

NO OPERATOR INFORMATION REPORTED

SELF-CERTIFICATION

-**NO SELF-CERTIFICATION INFORMATION REPORTED-**

CONSTRUCTION NOTIFICATION

NO CONSTRUCTION NOTIFICATION DATA REPORTED FOR THIS FACILITY

UNDERGROUND STORAGE TANK

TANK ID: **1**
INSTALLATION DATE: **01/01/1985**
TANK CAPACITY (GAL): **4000**
NUMBER OF COMPARTMENTS: **1**
REGISTRATION DATE: **05/05/1986**
EMPTY TANK: **NOT EMPTY**

STATUS: **REMOVED FROM GROUND** STATUS BEGIN DATE: **12/03/1996**
INTERNAL PROTECTION DATE: **NOT REPORTED** REGULATORY STATUS: **FULLY REGULATED**
TANK DESIGN SINGLE WALL: **NO** TANK DESIGN DOUBLE WALL: **NO**
PIPE DESIGN SINGLE WALL: **NO** PIPE DESIGN DOUBLE WALL: **NO**

TANK DETAILS

MATERIAL:
STEEL
CORROSION PROTECTION:
NOT REPORTED
EXTERNAL CONTAINMENT:
NOT REPORTED
TANK COMPLIANCE FLAG
CORROSION PROTECTION COMPLIANCE FLAG: **NO**
CORROSION PROTECTION VARIANCE: **NO VARIANCE**

COMPARTMENT DETAILS

UST COMPARTMENT ID: **13254**
TANK ID: **1**
COMPARTMENT LETTER: **A**
SUBSTANCES: **GASOLINE**
OTHER SUBSTANCES: **NOT REPORTED**
CAPACITY (GAL): **4000**
COMPARTMENT RELEASE DETECTION: **NOT REPORTED**
SPILL CONTAINMENT AND OVERFILL PREVENTION: **TIGHT-FILL FITTING CONTAINER/BUCKET/SUMP,FACTORY - BUILT SPILL CONTAINER/BUCKET/SUMP,DELIVERY SHUT-OFF VALVE,FLOW RESTRICTOR VALUE**

PIPING SYSTEMS

MATERIAL: **STEEL**
CORROSION PROTECTION: **NOT REPORTED**
EXTERNAL CONTAINMENT: **NOT REPORTED**
CONNECTORS & VALVES:
NOT REPORTED
PIPEING RELEASE DETECTION:
NOT REPORTED
PIPE COMPLIANCE FLAG
CORROSION PROTECTION COMPLIANCE FLAG: **NO**
CORROSION PROTECTION VARIANCE: **NO VARIANCE**

ABOVEGROUND STORAGE TANK INFORMATION

AST ID #: **182008** MULTIPLE COMPARTMENT FLAG: **NO**
TANK ID: **2957** REGISTRATION DATE: **11/12/1996**
INSTALLATION DATE: **10/29/1996** STATUS BEGIN DATE: **10/29/1996**
TANK CAPACITY (GAL): **2000** REGULATORY STATUS: **FULLY REGULATED**
STATUS: **IN USE** SUBSTANCES: **GASOLINE**

MATERIAL OF CONSTRUCTION

STEEL: **YES** CORRUGATED METAL: **NO**
FIBERGLASS: **NO** CONCRETE: **NO**
ALUMINIUM: **NO**

CONTAINMENT

EARTHEN DIKE: **NO** CONCRETE: **YES**

CONTAINMENT LINER: **NO** NONE: **NO**

STAGE I VAPOR RECOVERY: **NOT REPORTED**

STAGE I INSTALLATION DATE: **NOT REPORTED**

Back to Report Summary

Resource Conservation & Recovery Act - Non-Generator Facilities (RCRANGR06)

MAP ID# 25 **Distance from Property: 0.05 mi. (264 ft.) SW**

FACILITY INFORMATION

EPA ID#: **TXD981607005**
NAME: **JIM ALLEE OLDS**
ADDRESS: **12277 SHILOH RD**
DALLAS, TX 75228
CONTACT NAME: **RUSTY WILEY**
CONTACT ADDRESS: **12277 SHILOH RD**
DALLAS TX 75228
CONTACT PHONE: **214-348-7500**
NON-NOTIFIER: **NOT A NON-NOTIFIER**
DATE RECEIVED BY AGENCY: **08/13/2007**

OWNER TYPE: **PRIVATE**
OWNER NAME: **JIM ALLEE OLDS**
OPERATOR TYPE: **PRIVATE**
OPERATOR NAME: **JIM ALLEE OLDS**

CERTIFICATION

CERTIFICATION NAME:	CERTIFICATION TITLE:	CERTIFICATION SIGNED DATE:
RUSTY WILEY	**SERVICE MANAGER**	**08/13/2007**

INDUSTRY CLASSIFICATION (NAICS)

44111 - NEW CAR DEALERS

SITE HISTORY (INCLUDES GENERATORS AND NON-GENERATORS)

DATE RECEIVED BY AGENCY: **08/13/2007**
NAME: **JIM ALLEE OLDS**
GENERATOR CLASSIFICATION: **NOT A GENERATOR**

DATE RECEIVED BY AGENCY: **02/14/2001**
NAME: **JIM ALLEE OLDS & JEEP**
GENERATOR CLASSIFICATION: **NOT A GENERATOR**

DATE RECEIVED BY AGENCY: **06/06/1996**
NAME: **JIM ALLEE OLDSMOBILE**
GENERATOR CLASSIFICATION: **SMALL QUANTITY GENERATOR**

DATE RECEIVED BY AGENCY: **03/01/1990**
NAME: **JIM ALLEE OLDSMOBILE**
GENERATOR CLASSIFICATION: **CONDITIONALLY EXEMPT SMALL QUANTITY GENERATOR**

CURRENT ACTIVITY INFORMATION

GENERATOR STATUS: **NOT A GENERATOR** LAST UPDATED DATE: **08/15/2007**
SUBJECT TO CORRECTIVE ACTION UNIVERSE: **NO**
TDSFs POTENTIALLY SUBJECT TO CORRECTIVE ACTION UNDER 3004 (u)/(v) UNIVERSE: **NO**
TDSFs ONLY SUBJECT TO CORRECTIVE ACTION UNDER DISCRETIONARY AUTHORITIES UNIVERSE: **NO**
NON TSDFs WHERE RCRA CORRECTIVE ACTION HAS BEEN IMPOSED UNIVERSE: **NO**
CORRECTIVE ACTION WORKLOAD UNIVERSE: **NO**

IMPORTER: **NO**
MIXED WASTE GENERATOR: **NO**
RECYCLER: **NO**
TRANSPORTER: **NO**
ONSITE BURNER EXEMPTION: **NO**
FURNACE EXEMPTION: **NO**

UNDERGROUND INJECTION: **NO**
UNIVERSAL WASTE DESTINATION FACILITY: **NO**
TRANSFER FACILITY: **NO**
USED OIL FUEL BURNER: **NO**
USED OIL PROCESSOR: **NO**
USED OIL FUEL MARKETER TO BURNER: **NO**

Resource Conservation & Recovery Act - Non-Generator Facilities (RCRANGR06)

USED OIL REFINER: **NO**

SPECIFICATION USED OIL MARKETER: **NO**

USED OIL TRANSFER FACILITY: **NO**

USED OIL TRANSPORTER: **NO**

COMPLIANCE, MONITORING AND ENFORCEMENT INFORMATION

EVALUATIONS **- NO EVALUATIONS REPORTED -**

VIOLATIONS **- NO VIOLATIONS REPORTED -**

ENFORCEMENTS **- NO ENFORCEMENTS REPORTED -**

HAZARDOUS WASTE

D000	
D001	**IGNITABLE WASTE**
D006	**CADMIUM**
D007	**CHROMIUM**
D008	**LEAD**
D018	**BENZENE**
D021	**CHLOROBENZENE**
D027	**1,4-DICHLOROBENZENE**
D039	**TETRACHLOROETHYLENE**
D040	**TRICHLORETHYLENE**
F001	**THE FOLLOWING SPENT HALOGENATED SOLVENTS USED IN DEGREASING: TETRACHLOROETHYLENE,TRICHLORETHYLENE, METHYLENE CHLORIDE, 1,1,1-TRICHLOROETHANE, CARBON TETRACHLORIDE ANDCHLORINATED FLUOROCARBONS; ALL SPENT SOLVENT MIXTURES/BLENDS USED IN DEGREASING CONTAINING, BEFORE USE, A TOTAL OF TEN PERCENT OR MORE (BY VOLUME) OF ONE OR MORE OF THE ABOVE HALOGENATED SOLVENTS OR THOSE SOLVENTS LISTED IN F002, F004, AND F005; AND STILL BOTTOMS FROM THE RECOVERY OF THESE SPENT SOLVENTS AND SPENT SOLVENT MIXTURES.**
F002	**THE FOLLOWING SPENT HALOGENATED SOLVENTS: TETRACHLOROETHYLENE, METHYLENE CHLORIDE,TRICHLOROETHYLENE, 1,1,1-TRICHLOROETHANE,CHLOROBENZENE, 1,1,2-TRICHLORO-1,2,2-TRIFLUOROETHANE, ORTHO-DICHLOROBENZENE, TRICHLOROFLUOROMETHANE, AND 1,1,2, TRICHLOROETHANE; ALL SPENT SOLVENT MIXTURES/BLENDS CONTAINING, BEFORE USE, A TOTAL OF TEN PERCENT OR MORE (BY VOLUME) OF ONE OR MORE OF THE ABOVE HALOGENATED SOLVENTS OR THOSE SOLVENTS LISTED IN F001,F004, AND F005; AND STILL BOTTOMS FROM THE RECOVERY OF THESE SPENT SOLVENTS AND SPENT SOLVENT MIXTURES.**
F004	**THE FOLLOWING SPENT NONHALOGENATED SOLVENTS: CRESOLS, CRESYLIC ACID, AND NITROBENZENE; AND THE STILL BOTTOMS FROM THE RECOVERY OF THESE SOLVENTS; ALL SPENT SOLVENT MIXTURES/BLENDS CONTAINING, BEFORE USE, A TOTAL OF TEN PERCENT OR MORE (BY VOLUME) OF ONE OR MORE OF THE ABOVE NONHALOGENATED SOLVENTS OR THOSE SOLVENTS LISTED IN F001,F002, AND F005; AND STILL BOTTOMS FROM THE RECOVERY OF THESE SPENT SOLVENTS AND SPENT SOLVENT MIXTURES.**

UNIVERSAL WASTE **- NO UNIVERSAL WASTE REPORTED -**

CORRECTIVE ACTION AREA **- NO CORRECTIVE ACTION AREA INFORMATION REPORTED -**

CORRECTIVE ACTION EVENT **- NO CORRECTIVE ACTION EVENT REPORTED -**

Back to Report Summary

MAP ID# 25 **Distance from Property: 0.05 mi. (264 ft.) SW**

FACILITY INFORMATION

REGISTRATION#: **68653** EPA ID: **TXD981607005**
TNRCC ID #: **23590**
NAME: **JIM ALLEE OLDS & JEEP 2069**
ADDRESS: **12277 SHILOH RD**
DALLAS, TX 75228
CONTACT: **RUSTY WILEY**
PHONE: **214-3487500**
BUSINESS DESCRIPTION: **NOT REPORTED**
INDUSTRIAL WASTE PERMIT #: **NOT REPORTED**
MUNICIPAL WASTE PERMIT #: **NOT REPORTED**
SIC CODE: **NOT REPORTED**
WASTE GENERATOR: **YES**
WASTE RECEIVER: **NO**
WASTE TRANSPORTER: **NO**
TRANSFER FACILITY: **NO**
MAQUILADORA (MEXICAN FACILITY): **NO**
STATUS: **INACTIVE**
AMOUNT OF WASTE GENERATED: **NOT A HW GENERATOR**
GENERATOR TYPE: **NON-INDUSTRIAL AND/OR MUNICIPAL**
THIS FACILITY IS A NOTIFIER
THIS FACILITY IS NOT A STEERS REPORTER - (STATE OF TEXAS ENVIRONMENTAL ELECTRONIC REPORTING SYSTEM)
THIS FACILITY IS NOT REQUIRED TO SUBMIT AN ANNUAL WASTE SUMMARY REPORT
THIS FACILITY IS NOT INVOLVED IN RECYCLING ACTIVITIES
LAST UPDATE TO TRACS (TCEQ REGULATORY ACTIVITIES AND COMPLIANCE SYSTEM): **08/13/2007**

OWNER INFORMATION

NAME: **THE ALLEE CORPORATION**
ADDRESS: **12277 SHILOH RD**
DALLAS, TX 75228
PHONE: **NOT REPORTED**

ACTIVITIES

ACTIVITY TYPE: **UNKNOWN**
ACTIVITY DESCRIPTION: **NOT REPORTED**

WASTE

WASTE ID: **139082**
WASTE CODE STATUS: **INACTIVE**
WASTE IS RADIOACTIVE: **NO**
WASTE IS TREATED OFF SITE: **YES**
GENERATOR'S DESCRIPTION OF WASTE: **SPENT SOLVENT**

WASTE ID: **160586**
WASTE CODE STATUS: **INACTIVE**
WASTE IS RADIOACTIVE: **NO**
WASTE IS TREATED OFF SITE: **YES**
GENERATOR'S DESCRIPTION OF WASTE: **SPENT 150 DEGREE FLASH SOLVENT FOR CLEANING PARTS.**

WASTE ID: **139083**
WASTE CODE STATUS: **INACTIVE**
WASTE IS RADIOACTIVE: **NO**
WASTE IS TREATED OFF SITE: **YES**

GENERATOR'S DESCRIPTION OF WASTE: **IMMERSION CLEANER**

WASTE ID: **139084**
WASTE CODE STATUS: **INACTIVE**
WASTE IS RADIOACTIVE: **NO**
WASTE IS TREATED OFF SITE: **YES**
GENERATOR'S DESCRIPTION OF WASTE: **SPENT SOLVENT**

WASTE ID: **74905**
WASTE CODE STATUS: **INACTIVE**
WASTE IS RADIOACTIVE: **NO**
WASTE IS TREATED OFF SITE: **NO**
GENERATOR'S DESCRIPTION OF WASTE: **FLUSHING OF SPENT ANTIFREEZE WHICH MAY CONTAIN > 5 PPM LEAD FROM VEHICLES.**

WASTE ID: **48356**
WASTE CODE STATUS: **INACTIVE**
WASTE IS RADIOACTIVE: **NO**
WASTE IS TREATED OFF SITE: **YES**
GENERATOR'S DESCRIPTION OF WASTE: **NOT REPORTED**

WASTE ID: **48357**
WASTE CODE STATUS: **INACTIVE**
WASTE IS RADIOACTIVE: **NO**
WASTE IS TREATED OFF SITE: **YES**
GENERATOR'S DESCRIPTION OF WASTE: **NOT REPORTED**

Back to Report Summary

MAP ID# 26 **Distance from Property: 0.05 mi. (264 ft.) S**

FACILITY INFORMATION

ID#: **49637**
NAME: **MESQUITE COMMUNITY HOSPITAL**
ADDRESS: **3500 INTERSTATE 30**
MESQUITE, TX 75150-2696
COUNTY: **DALLAS**
REGION: **4**
TYPE: **NOT REPORTED**
BEGIN DATE: **12/18/1989**
STATUS: **ACTIVE**
EXEMPT STATUS: **NO**
RECORDS OFF-SITE: **NO**
NUMBER OF ACTIVE UNDERGROUND TANKS: **2**
NUMBER OF ACTIVE ABOVEGROUND TANKS: **0**

APPLICATION INFORMATION:

RECEIVED DATE ON EARLIEST REGISTRATION FORM: **12/18/1989**
SIGNATURE DATE ON EARLIEST REGISTRATION FORM: **12/13/1989**
SIGNATURE NAME & TITLE: **JOHH YOUNG, DR PLANT OPERATIONS**
ENFORCEMENT ACTION DATE: **NOT REPORTED**

OWNER

OWNER NUMBER: **CN601263593**
NAME: **LONE STAR HMA LP**
CONTACT ADDRESS: **OWNER ADDRESS NOT REPORTED**
CITY NOT REPORTED
TYPE: **PARTNERSHIP**
BEGIN DATE: **05/01/2002**
CONTACT ROLE: **NOT REPORTED**
CONTACT NAME: **NOT REPORTED**
CONTACT TITLE: **NOT REPORTED**
ORGANIZATION: **NOT REPORTED**
PHONE: **NOT REPORTED**
FAX: **NOT REPORTED**
EMAIL: **NOT REPORTED**
OWNER NUMBER: **CN600533400**
NAME: **MESQUITE COMMUNITY HOSPITAL**
CONTACT ADDRESS: **3500 IH 30**
MESQUITE TX 75150
TYPE: **ORGANIZATION**
BEGIN DATE: **12/18/1989**
CONTACT ROLE: **OWNCON**
CONTACT NAME: **NOT REPORTED**
CONTACT TITLE: **NOT REPORTED**
ORGANIZATION: **MESQUITE COMMUNITY HOSPITAL**
PHONE: **(214) 2162590 0**

CONTACT INFORMATION

NAME: **HENRY HAWTHORNE**
TITLE: **CEO**
ORGANIZATION: **MESQUITE COMMUNITY HOSPITAL**
MAIL ADDRESS: **MAILING ADDRESS NOT REPORTED**
CITY NOT REPORTED
PHONE: **(972) 6982505 0**

FAX: **NOT REPORTED**
EMAIL: **NOT REPORTED**

OPERATOR

OPERATOR NUMBER: **CN600533400**
NAME: **MESQUITE COMMUNITY HOSPITAL**
CONTACT ADDRESS: **3500 INTERSTATE 30**
MESQUITE TX 75150
TYPE: **ORGANIZATION**
BEGIN DATE: **12/18/1989**
CONTACT ROLE: **OPRCON**
CONTACT NAME: **ROD BAKER**
CONTACT TITLE: **DIRECTOR**
ORGANIZATION: **MESQUITE COMMUNITY HOSPITAL**
PHONE: **(972) 6982408 0**
FAX: **NOT REPORTED**
EMAIL: **NOT REPORTED**

SELF-CERTIFICATION

SELF-CERTIFICATION ID: **134343**
SIGNATURE DATE: **08/30/2005**
SIGNATURE NAME & TITLE: **HENRY HAWTHORNE, CEO**
FILING STATUS: **RENEWAL**
REGISTRATION FLAG: **YES**
SELF-CERTIFICATION ID: **134342**
SIGNATURE DATE: **09/07/2004**
SIGNATURE NAME & TITLE: **RAYMOND P DEBLASI, CEO**
FILING STATUS: **RENEWAL**
REGISTRATION FLAG: **YES**
SELF-CERTIFICATION ID: **134341**
SIGNATURE DATE: **08/05/2003**
SIGNATURE NAME & TITLE: **RAYMOND P DELASI, CHIEF EXEC OFFICER**
FILING STATUS: **RENEWAL**
REGISTRATION FLAG: **YES**
SELF-CERTIFICATION ID: **134340**
SIGNATURE DATE: **08/27/2002**
SIGNATURE NAME & TITLE: **RAYMOND P DEBLASI, CHIEF EXEC OFFICER**
FILING STATUS: **RENEWAL**
REGISTRATION FLAG: **YES**
SELF-CERTIFICATION ID: **134339**
SIGNATURE DATE: **04/24/2002**
SIGNATURE NAME & TITLE: **RAYMOND P DE BLASI, CHIEF EXEC OFFICER**
FILING STATUS: **INITIAL**
REGISTRATION FLAG: **YES**
SELF-CERTIFICATION ID: **134338**
SIGNATURE DATE: **03/19/2002**
SIGNATURE NAME & TITLE: **JASPER L ALLEN, DIR FAC MGMT**
FILING STATUS: **AMENDMENT**
REGISTRATION FLAG: **YES**

SELF-CERTIFICATION ID: **134337**
SIGNATURE DATE: **10/29/2001**
SIGNATURE NAME & TITLE: **JASPER L ALLEN, DIR FAC MGMT**
FILING STATUS: **INITIAL**
REGISTRATION FLAG: **YES**

CONSTRUCTION NOTIFICATION

NO CONSTRUCTION NOTIFICATION DATA REPORTED FOR THIS FACILITY

UNDERGROUND STORAGE TANK

TANK ID: **1**
NUMBER OF COMPARTMENTS: **1**
INSTALLATION DATE: **01/01/1984**
REGISTRATION DATE: **12/18/1989**
TANK CAPACITY (GAL): **1003**
EMPTY TANK: **NOT EMPTY**
STATUS: **IN USE**
STATUS BEGIN DATE: **01/01/1984**
INTERNAL PROTECTION DATE: **NOT REPORTED**
REGULATORY STATUS: **FULLY REGULATED**
TANK DESIGN SINGLE WALL: **YES**
TANK DESIGN DOUBLE WALL: **NO**
PIPE DESIGN SINGLE WALL: **YES**
PIPE DESIGN DOUBLE WALL: **NO**

TANK DETAILS

MATERIAL:
STEEL
CORROSION PROTECTION:
CATHODIC PROTECTION - FIELD INSTALLATION,FRP TANK OR PIPING (NONCORRODIBLE)
EXTERNAL CONTAINMENT:
NOT REPORTED
TANK COMPLIANCE FLAG
CORROSION PROTECTION COMPLIANCE FLAG: **YES**
CORROSION PROTECTION VARIANCE: **NO VARIANCE**

COMPARTMENT DETAILS

UST COMPARTMENT ID: **127041**
TANK ID: **1**
COMPARTMENT LETTER: **A**
SUBSTANCES: **DIESEL**
OTHER SUBSTANCES: **NOT REPORTED**
CAPACITY (GAL): **1003**
COMPARTMENT RELEASE DETECTION: **WEEKLY MANUAL TANK GAUGING (TANKS <= 1000 GAL),MONTHLY TANK GAUGING (FOR EMER. GENERATOR TANKS)**
SPILL CONTAINMENT AND OVERFILL PREVENTION: **TIGHT-FILL FITTING CONTAINER/BUCKET/SUMP,FACTORY - BUILT SPILL CONTAINER/BUCKET/SUMP,DELIVERY SHUT-OFF VALVE**

PIPING SYSTEMS

MATERIAL: **STEEL**
CORROSION PROTECTION: **CATHODIC PROTECTION - FIELD INSTALLATION,FRP TANK OR PIPING (NONCORRODIBLE)**
EXTERNAL CONTAINMENT: **NOT REPORTED**
CONNECTORS & VALVES:
NOT REPORTED
PIPEING RELEASE DETECTION:
TRIENNIAL TIGHTNESS TEST (FOR SUCTION/GRAVITY PIPING)
PIPE COMPLIANCE FLAG
CORROSION PROTECTION COMPLIANCE FLAG: **YES**
CORROSION PROTECTION VARIANCE: **NO VARIANCE**

TANK ID: **2**
NUMBER OF COMPARTMENTS: **1**
INSTALLATION DATE: **03/20/1996**
REGISTRATION DATE: **03/19/2002**
TANK CAPACITY (GAL): **1000**
EMPTY TANK: **NOT EMPTY**
STATUS: **IN USE**
STATUS BEGIN DATE: **03/20/1996**
INTERNAL PROTECTION DATE: **NOT REPORTED**
REGULATORY STATUS: **FULLY REGULATED**
TANK DESIGN SINGLE WALL: **NO**
TANK DESIGN DOUBLE WALL: **YES**
PIPE DESIGN SINGLE WALL: **NO**
PIPE DESIGN DOUBLE WALL: **YES**

TANK DETAILS

MATERIAL:
FRP
CORROSION PROTECTION:
FRP TANK OR PIPING (NONCORRODIBLE)
EXTERNAL CONTAINMENT:
NOT REPORTED
TANK COMPLIANCE FLAG
CORROSION PROTECTION COMPLIANCE FLAG: **YES**
CORROSION PROTECTION VARIANCE: **NO VARIANCE**

COMPARTMENT DETAILS

UST COMPARTMENT ID: **127042**
TANK ID: **2**
COMPARTMENT LETTER: **A**
SUBSTANCES: **DIESEL**
OTHER SUBSTANCES: **NOT REPORTED**
CAPACITY (GAL): **1000**
COMPARTMENT RELEASE DETECTION: **GROUNDWATER MONITORING,INTERSTITIAL MONITORING WITHIN SECONDARY WALL/JACKET,WEEKLY MANUAL TANK GAUGING (TANKS <= 1000 GAL),MONTHLY TANK GAUGING (FOR EMER. GENERATOR TANKS)**
SPILL CONTAINMENT AND OVERFILL PREVENTION: **TIGHT-FILL FITTING CONTAINER/BUCKET/SUMP,FACTORY - BUILT SPILL CONTAINER/BUCKET/SUMP,FLOW RESTRICTOR VALUE**

PIPING SYSTEMS

MATERIAL: **FRP**
CORROSION PROTECTION: **FRP TANK OR PIPING (NONCORRODIBLE)**
EXTERNAL CONTAINMENT: **NOT REPORTED**
CONNECTORS & VALVES:
NOT REPORTED
PIPEING RELEASE DETECTION:
INTERSTITIAL MONITORING WITHIN SECONDARY WALL/JACKET,TRIENNIAL TIGHTNESS TEST (FOR SUCTION/GRAVITY PIPING)
PIPE COMPLIANCE FLAG
CORROSION PROTECTION COMPLIANCE FLAG: **YES**
CORROSION PROTECTION VARIANCE: **NO VARIANCE**

ABOVEGROUND STORAGE TANK INFORMATION

NO ABOVEGROUND STORAGE TANK DATA REPORTED FOR THIS FACILITY

Back to Report Summary

MAP ID# 26 **Distance from Property: 0.05 mi. (264 ft.) S**

FACILITY INFORMATION

REGISTRATION#: **76122** EPA ID: **NOT REPORTED**
TNRCC ID #: **30451**
NAME: **MESQUITE COMMUNITY HOSPITAL**
ADDRESS: **3500 IH 30**
MESQUITE, TX 75150
CONTACT: **BILL KERR**
PHONE: **214-2162590**
BUSINESS DESCRIPTION: **THIS REGISTRATION WAS INACTIVATED BECAUSE THERE WERE ONLY 6-DIGIT WASTE CODES ONTHE NOR AND NO WASTE ACTIVITY WAS REPORTED IN 1994, 1995 AND 1996.**
INDUSTRIAL WASTE PERMIT #: **NOT REPORTED**
MUNICIPAL WASTE PERMIT #: **NOT REPORTED**
SIC CODE: **NOT REPORTED**
WASTE GENERATOR: **YES**
WASTE RECEIVER: **NO**
WASTE TRANSPORTER: **NO**
TRANSFER FACILITY: **NO**
MAQUILADORA (MEXICAN FACILITY): **NO**
STATUS: **INACTIVE**
AMOUNT OF WASTE GENERATED: **CONDITIONALLY EXEMPT SMALL QUANTITY GENERATOR**
GENERATOR TYPE: **NON-INDUSTRIAL AND/OR MUNICIPAL**
THIS FACILITY IS A NOTIFIER
THIS FACILITY IS NOT A STEERS REPORTER - (STATE OF TEXAS ENVIRONMENTAL ELECTRONIC REPORTING SYSTEM)
THIS FACILITY IS NOT REQUIRED TO SUBMIT AN ANNUAL WASTE SUMMARY REPORT
THIS FACILITY IS NOT INVOLVED IN RECYCLING ACTIVITIES
LAST UPDATE TO TRACS (TCEQ REGULATORY ACTIVITIES AND COMPLIANCE SYSTEM): **06/04/2004**

OWNER INFORMATION

NAME: **MESQUITE COMMUNITY HOSPITAL**
ADDRESS: **3500 IH 30**
MESQUITE, TX 75150
PHONE: **1-214-2162590**

ACTIVITIES

ACTIVITY TYPE: **UNKNOWN**
ACTIVITY DESCRIPTION: **NOT REPORTED**

WASTE

WASTE ID: **58811**
WASTE CODE STATUS: **INACTIVE**
WASTE IS RADIOACTIVE: **NO**
WASTE IS TREATED OFF SITE: **NO**
GENERATOR'S DESCRIPTION OF WASTE: **NOT REPORTED**

WASTE ID: **58812**
WASTE CODE STATUS: **INACTIVE**
WASTE IS RADIOACTIVE: **NO**
WASTE IS TREATED OFF SITE: **NO**
GENERATOR'S DESCRIPTION OF WASTE: **NOT REPORTED**

Back to Report Summary

MAP ID# 27 **Distance from Property: 0.05 mi. (264 ft.) W**

FACILITY INFORMATION

LPST ID: **092839**
FACILITY ID: **0005735**
NAME: **GULF 105980**
ADDRESS: **18049 LBJ FWY**
MESQUITE, TX 75149

LPST/s AT THIS FACILITY. ID/s ARE LISTED BELOW:
092839

LEAKING TANK DETAILS

LPST ID: **092839**
NAME: **GULF 105980**
FACILITY LOCATION: **18049 LBJ FWY**
PRIORITY CODE: **4.1 - GW IMPACTED NO APPARENT THREATS OR IMPACTS TO RECEPTORS**
STATUS CODE: **6A - FINAL CONCURRENCE ISSUED**
REPORTED DATE: **4/18/1989**
ENTERED DATE: **4/19/1989**

PRP INFORMATION
NAME: **CHEVRON PRODUCTS COMPANY**
ADDRESS: **PO BOX 4256**
HOUSTON TX 77210
CONTACT: **JEFFREY COSGRAY**
PHONE: **713/219-5209**

UNDERGROUND STORAGE TANK

TANK ID: **1**
NUMBER OF COMPARTMENTS: **1**
INSTALLATION DATE: **01/26/1998**
REGISTRATION DATE: **03/31/1998**
TANK CAPACITY (GAL): **19703**
EMPTY TANK: **NOT EMPTY**
STATUS: **IN USE**
STATUS BEGIN DATE: **01/26/1998**
INTERNAL PROTECTION DATE: **NOT REPORTED**
REGULATORY STATUS: **FULLY REGULATED**
TANK DESIGN SINGLE WALL: **NO**
TANK DESIGN DOUBLE WALL: **YES**
PIPE DESIGN SINGLE WALL: **NO**
PIPE DESIGN DOUBLE WALL: **YES**

TANK DETAILS

MATERIAL:
FRP
CORROSION PROTECTION:
FRP TANK OR PIPING (NONCORRODIBLE)
EXTERNAL CONTAINMENT:
NOT REPORTED
TANK COMPLIANCE FLAG
CORROSION PROTECTION COMPLIANCE FLAG: **YES**
CORROSION PROTECTION VARIANCE: **NO VARIANCE**

COMPARTMENT DETAILS

UST COMPARTMENT ID: **69240**
TANK ID: **1**
COMPARTMENT LETTER: **A**
SUBSTANCES: **GASOLINE**
OTHER SUBSTANCES: **NOT REPORTED**
CAPACITY (GAL): **19703**
COMPARTMENT RELEASE DETECTION: **INTERSTITIAL MONITORING WITHIN SECONDARY WALL/JACKET**
SPILL CONTAINMENT AND OVERFILL PREVENTION: **TIGHT-FILL FITTING CONTAINER/BUCKET/SUMP,FACTORY - BUILT SPILL CONTAINER/BUCKET/SUMP,DELIVERY SHUT-OFF VALVE**

PIPING SYSTEMS

MATERIAL: **FRP**
CORROSION PROTECTION: **FRP TANK OR PIPING (NONCORRODIBLE),ISOLATED IN OPEN AREA/2ND CONTAINMENT**
EXTERNAL CONTAINMENT: **NOT REPORTED**
CONNECTORS & VALVES:
NOT REPORTED
CORROSION PROTECTION: **FRP TANK OR PIPING (NONCORRODIBLE),ISOLATED IN OPEN AREA/2ND CONTAINMENT**
PIPE COMPLIANCE FLAG
CORROSION PROTECTION COMPLIANCE FLAG: **YES**
CORROSION PROTECTION VARIANCE: **NO VARIANCE**

TANK ID: **2**
NUMBER OF COMPARTMENTS: **1**
INSTALLATION DATE: **01/26/1998**
REGISTRATION DATE: **03/31/1998**
TANK CAPACITY (GAL): **14976**
EMPTY TANK: **NOT EMPTY**
STATUS: **IN USE**
STATUS BEGIN DATE: **01/26/1998**
INTERNAL PROTECTION DATE: **NOT REPORTED**
REGULATORY STATUS: **FULLY REGULATED**
TANK DESIGN SINGLE WALL: **NO**
TANK DESIGN DOUBLE WALL: **YES**
PIPE DESIGN SINGLE WALL: **NO**
PIPE DESIGN DOUBLE WALL: **YES**

TANK DETAILS

MATERIAL:
FRP
CORROSION PROTECTION:
FRP TANK OR PIPING (NONCORRODIBLE)
EXTERNAL CONTAINMENT:
NOT REPORTED
TANK COMPLIANCE FLAG
CORROSION PROTECTION COMPLIANCE FLAG: **YES**
CORROSION PROTECTION VARIANCE: **NO VARIANCE**

COMPARTMENT DETAILS

UST COMPARTMENT ID: **69241**
TANK ID: **2**
COMPARTMENT LETTER: **A**
SUBSTANCES: **GASOLINE**
OTHER SUBSTANCES: **NOT REPORTED**
CAPACITY (GAL): **14976**
COMPARTMENT RELEASE DETECTION: **INTERSTITIAL MONITORING WITHIN SECONDARY WALL/JACKET**
SPILL CONTAINMENT AND OVERFILL PREVENTION: **TIGHT-FILL FITTING CONTAINER/BUCKET/SUMP,FACTORY - BUILT**

SPILL CONTAINER/BUCKET/SUMP,DELIVERY SHUT-OFF VALVE

PIPING SYSTEMS

MATERIAL: **FRP**

CORROSION PROTECTION: **FRP TANK OR PIPING (NONCORRODIBLE),ISOLATED IN OPEN AREA/2ND CONTAINMENT**

EXTERNAL CONTAINMENT: **NOT REPORTED**

CONNECTORS & VALVES:

NOT REPORTED

CORROSION PROTECTION: **FRP TANK OR PIPING (NONCORRODIBLE),ISOLATED IN OPEN AREA/2ND CONTAINMENT**

PIPE COMPLIANCE FLAG

CORROSION PROTECTION COMPLIANCE FLAG: **YES**

CORROSION PROTECTION VARIANCE: **NO VARIANCE**

TANK ID: **104S**

NUMBER OF COMPARTMENTS: **1**

INSTALLATION DATE: **10/01/1983**

REGISTRATION DATE: **05/08/1986**

TANK CAPACITY (GAL): **10000**

EMPTY TANK: **NOT EMPTY**

STATUS: **REMOVED FROM GROUND**

STATUS BEGIN DATE: **01/15/1998**

INTERNAL PROTECTION DATE: **NOT REPORTED**

REGULATORY STATUS: **FULLY REGULATED**

TANK DESIGN SINGLE WALL: **YES**

TANK DESIGN DOUBLE WALL: **NO**

PIPE DESIGN SINGLE WALL: **YES**

PIPE DESIGN DOUBLE WALL: **NO**

TANK DETAILS

MATERIAL:

FRP

CORROSION PROTECTION:

FRP TANK OR PIPING (NONCORRODIBLE)

EXTERNAL CONTAINMENT:

NOT REPORTED

TANK COMPLIANCE FLAG

CORROSION PROTECTION COMPLIANCE FLAG: **YES**

CORROSION PROTECTION VARIANCE: **NO VARIANCE**

COMPARTMENT DETAILS

UST COMPARTMENT ID: **69236**

TANK ID: **104S**

COMPARTMENT LETTER: **A**

SUBSTANCES: **GASOLINE**

OTHER SUBSTANCES: **NOT REPORTED**

CAPACITY (GAL): **10000**

COMPARTMENT RELEASE DETECTION: **AUTOMATIC TANK GAUGE TEST & INVENTORY CONTROL**

SPILL CONTAINMENT AND OVERFILL PREVENTION: **TIGHT-FILL FITTING CONTAINER/BUCKET/SUMP,FACTORY - BUILT SPILL CONTAINER/BUCKET/SUMP,FLOW RESTRICTOR VALUE**

PIPING SYSTEMS

MATERIAL: **FRP**

CORROSION PROTECTION: **FRP TANK OR PIPING (NONCORRODIBLE)**

EXTERNAL CONTAINMENT: **NOT REPORTED**

CONNECTORS & VALVES:

NOT REPORTED

CORROSION PROTECTION: **FRP TANK OR PIPING (NONCORRODIBLE)**

PIPE COMPLIANCE FLAG

CORROSION PROTECTION COMPLIANCE FLAG: **YES**
CORROSION PROTECTION VARIANCE: **NO VARIANCE**

TANK ID: **345G**
NUMBER OF COMPARTMENTS: **1**
INSTALLATION DATE: **10/01/1983**
REGISTRATION DATE: **05/08/1986**
TANK CAPACITY (GAL): **10000**
EMPTY TANK: **NOT EMPTY**
STATUS: **REMOVED FROM GROUND**
STATUS BEGIN DATE: **01/15/1998**
INTERNAL PROTECTION DATE: **NOT REPORTED**
REGULATORY STATUS: **FULLY REGULATED**
TANK DESIGN SINGLE WALL: **YES**
TANK DESIGN DOUBLE WALL: **NO**
PIPE DESIGN SINGLE WALL: **YES**
PIPE DESIGN DOUBLE WALL: **NO**

TANK DETAILS

MATERIAL:
FRP
CORROSION PROTECTION:
FRP TANK OR PIPING (NONCORRODIBLE)
EXTERNAL CONTAINMENT:
NOT REPORTED
TANK COMPLIANCE FLAG
CORROSION PROTECTION COMPLIANCE FLAG: **YES**
CORROSION PROTECTION VARIANCE: **NO VARIANCE**

COMPARTMENT DETAILS

UST COMPARTMENT ID: **69237**
TANK ID: **345G**
COMPARTMENT LETTER: **A**
SUBSTANCES: **GASOLINE**
OTHER SUBSTANCES: **NOT REPORTED**
CAPACITY (GAL): **10000**
COMPARTMENT RELEASE DETECTION: **AUTOMATIC TANK GAUGE TEST & INVENTORY CONTROL**
SPILL CONTAINMENT AND OVERFILL PREVENTION: **TIGHT-FILL FITTING CONTAINER/BUCKET/SUMP,FACTORY - BUILT SPILL CONTAINER/BUCKET/SUMP,FLOW RESTRICTOR VALUE**

PIPING SYSTEMS

MATERIAL: **FRP**
CORROSION PROTECTION: **FRP TANK OR PIPING (NONCORRODIBLE)**
EXTERNAL CONTAINMENT: **NOT REPORTED**
CONNECTORS & VALVES:
NOT REPORTED
CORROSION PROTECTION: **FRP TANK OR PIPING (NONCORRODIBLE)**
PIPE COMPLIANCE FLAG
CORROSION PROTECTION COMPLIANCE FLAG: **YES**
CORROSION PROTECTION VARIANCE: **NO VARIANCE**

TANK ID: **502D**
NUMBER OF COMPARTMENTS: **1**
INSTALLATION DATE: **10/01/1983**
REGISTRATION DATE: **05/08/1986**
TANK CAPACITY (GAL): **10000**
EMPTY TANK: **NOT EMPTY**
STATUS: **REMOVED FROM GROUND**
STATUS BEGIN DATE: **01/15/1998**
INTERNAL PROTECTION DATE: **NOT REPORTED**
REGULATORY STATUS: **FULLY REGULATED**
TANK DESIGN SINGLE WALL: **YES**
TANK DESIGN DOUBLE WALL: **NO**
PIPE DESIGN SINGLE WALL: **YES**
PIPE DESIGN DOUBLE WALL: **NO**

TANK DETAILS

MATERIAL:

FRP

CORROSION PROTECTION:

FRP TANK OR PIPING (NONCORRODIBLE)

EXTERNAL CONTAINMENT:

NOT REPORTED

TANK COMPLIANCE FLAG

CORROSION PROTECTION COMPLIANCE FLAG: **YES**

CORROSION PROTECTION VARIANCE: **NO VARIANCE**

COMPARTMENT DETAILS

UST COMPARTMENT ID: **69239**

TANK ID: **502D**

COMPARTMENT LETTER: **A**

SUBSTANCES: **GASOLINE**

OTHER SUBSTANCES: **NOT REPORTED**

CAPACITY (GAL): **10000**

COMPARTMENT RELEASE DETECTION: **AUTOMATIC TANK GAUGE TEST & INVENTORY CONTROL**

SPILL CONTAINMENT AND OVERFILL PREVENTION: **TIGHT-FILL FITTING CONTAINER/BUCKET/SUMP,FACTORY - BUILT SPILL CONTAINER/BUCKET/SUMP,FLOW RESTRICTOR VALUE**

PIPING SYSTEMS

MATERIAL: **FRP**

CORROSION PROTECTION: **FRP TANK OR PIPING (NONCORRODIBLE)**

EXTERNAL CONTAINMENT: **NOT REPORTED**

CONNECTORS & VALVES:

NOT REPORTED

CORROSION PROTECTION: **FRP TANK OR PIPING (NONCORRODIBLE)**

PIPE COMPLIANCE FLAG

CORROSION PROTECTION COMPLIANCE FLAG: **YES**

CORROSION PROTECTION VARIANCE: **NO VARIANCE**

TANK ID: **601C**

NUMBER OF COMPARTMENTS: **1**

INSTALLATION DATE: **10/01/1983**

REGISTRATION DATE: **05/08/1986**

TANK CAPACITY (GAL): **10000**

EMPTY TANK: **NOT EMPTY**

STATUS: **REMOVED FROM GROUND**

STATUS BEGIN DATE: **01/15/1998**

INTERNAL PROTECTION DATE: **NOT REPORTED**

REGULATORY STATUS: **FULLY REGULATED**

TANK DESIGN SINGLE WALL: **YES**

TANK DESIGN DOUBLE WALL: **NO**

PIPE DESIGN SINGLE WALL: **YES**

PIPE DESIGN DOUBLE WALL: **NO**

TANK DETAILS

MATERIAL:

FRP

CORROSION PROTECTION:

FRP TANK OR PIPING (NONCORRODIBLE)

EXTERNAL CONTAINMENT:

NOT REPORTED

TANK COMPLIANCE FLAG

CORROSION PROTECTION COMPLIANCE FLAG: **YES**

CORROSION PROTECTION VARIANCE: **NO VARIANCE**

COMPARTMENT DETAILS

UST COMPARTMENT ID: **69238**

TANK ID: **601C**

COMPARTMENT LETTER: **A**

SUBSTANCES: **GASOLINE**

OTHER SUBSTANCES: **NOT REPORTED**

CAPACITY (GAL): **10000**

COMPARTMENT RELEASE DETECTION: **AUTOMATIC TANK GAUGE TEST & INVENTORY CONTROL**

SPILL CONTAINMENT AND OVERFILL PREVENTION: **TIGHT-FILL FITTING CONTAINER/BUCKET/SUMP,FACTORY - BUILT SPILL CONTAINER/BUCKET/SUMP,FLOW RESTRICTOR VALUE**

PIPING SYSTEMS

MATERIAL: **FRP**

CORROSION PROTECTION: **FRP TANK OR PIPING (NONCORRODIBLE)**

EXTERNAL CONTAINMENT: **NOT REPORTED**

CONNECTORS & VALVES:

NOT REPORTED

CORROSION PROTECTION: **FRP TANK OR PIPING (NONCORRODIBLE)**

PIPE COMPLIANCE FLAG

CORROSION PROTECTION COMPLIANCE FLAG: **YES**

CORROSION PROTECTION VARIANCE: **NO VARIANCE**

ABOVEGROUND STORAGE TANK INFORMATION

NO ABOVEGROUND STORAGE TANK DATA REPORTED FOR THIS FACILITY

Back to Report Summary

MAP ID# 27 **Distance from Property: 0.05 mi. (264 ft.) W**

FACILITY INFORMATION

ID#: **5735**
NAME: **Q STOP CHEVRON**
ADDRESS: **18049 LBJ FWY**
MESQUITE, TX 75150-2801
COUNTY: **DALLAS**
REGION: **4**
TYPE: **RETAIL**
BEGIN DATE: **09/01/1988**
STATUS: **ACTIVE**
EXEMPT STATUS: **NO**
RECORDS OFF-SITE: **NO**
NUMBER OF ACTIVE UNDERGROUND TANKS: **2**
NUMBER OF ACTIVE ABOVEGROUND TANKS: **0**

CONTACT INFORMATION

NAME: **A MUSTAFA**
TITLE: **MGR**
ORGANIZATION: **Q STOP CHEVRON**
MAIL ADDRESS: **MAILING ADDRESS NOT REPORTED**
CITY NOT REPORTED
PHONE: **(214) 4409494 0**

APPLICATION INFORMATION:

RECEIVED DATE ON EARLIEST REGISTRATION FORM: **09/03/2015**
SIGNATURE DATE ON EARLIEST REGISTRATION FORM: **08/28/2015**
SIGNATURE NAME & TITLE: **ALAEDIN MUSTAFA, MGR**
ENFORCEMENT ACTION DATE: **NOT REPORTED**

OWNER

OWNER NUMBER: **CN604500496**
NAME: **PETRO-QTE INC**
CONTACT ADDRESS: **18049 LBJ FWY**
MESQUITE TX 75150
TYPE: **CORPORATION/COMPANY**
BEGIN DATE: **10/18/2013**
CONTACT ROLE: **OWNOPRCON**
CONTACT NAME: **ALAEDIN MUSTAFA**
CONTACT TITLE: **MGR**
ORGANIZATION: **PETRO-QTE INC**
PHONE: **(214) 4409494 0**
FAX: **NOT REPORTED**
EMAIL: **AALADIN21@YAHOO.COM**

OPERATOR

OPERATOR NUMBER: **CN604500496**
NAME: **PETRO-QTE INC**
CONTACT ADDRESS: **18049 LBJ FWY**
MESQUITE TX 75150
TYPE: **CORPORATION/COMPANY**
BEGIN DATE: **10/18/2013**
CONTACT ROLE: **OWNOPRCON**
CONTACT NAME: **ALAEDIN MUSTAFA**
CONTACT TITLE: **MGR**

ORGANIZATION: **PETRO-QTE INC**
PHONE: **(214) 4409494 0**
FAX: **NOT REPORTED**
EMAIL: **AALADIN21@YAHOO.COM**

SELF-CERTIFICATION

SELF-CERTIFICATION ID: **259344**
SIGNATURE DATE: **08/28/2015**
SIGNATURE NAME & TITLE: **ALAEDIN MUSTAFA, MGR**
FILING STATUS: **RENEWAL**
REGISTRATION FLAG: **YES**
SELF-CERTIFICATION ID: **243271**
SIGNATURE DATE: **09/23/2014**
SIGNATURE NAME & TITLE: **ALAEDIN MUSTAFA, MANAGER**
FILING STATUS: **RENEWAL**
REGISTRATION FLAG: **YES**
SELF-CERTIFICATION ID: **228698**
SIGNATURE DATE: **12/16/2013**
SIGNATURE NAME & TITLE: **ALAEDIN MUSTAFA, MGR**
FILING STATUS: **INITIAL**
REGISTRATION FLAG: **YES**
SELF-CERTIFICATION ID: **74637**
SIGNATURE DATE: **11/06/2012**
SIGNATURE NAME & TITLE: **SCOTT JOHNSON, GAS ENV COMP MGR**
FILING STATUS: **RENEWAL**
REGISTRATION FLAG: **YES**
SELF-CERTIFICATION ID: **74636**
SIGNATURE DATE: **11/05/2012**
SIGNATURE NAME & TITLE: **SCOTT JOHNSON, GAS ENV COMP MGR**
FILING STATUS: **RENEWAL**
REGISTRATION FLAG: **YES**
SELF-CERTIFICATION ID: **74635**
SIGNATURE DATE: **07/12/2012**
SIGNATURE NAME & TITLE: **RAYMOND MCNIECE, ENV MGR**
FILING STATUS: **RENEWAL**
REGISTRATION FLAG: **YES**
SELF-CERTIFICATION ID: **74634**
SIGNATURE DATE: **06/28/2011**
SIGNATURE NAME & TITLE: **RAYMOND MCNIECE, ENV MGR**
FILING STATUS: **RENEWAL**
REGISTRATION FLAG: **YES**
SELF-CERTIFICATION ID: **74633**
SIGNATURE DATE: **05/24/2010**
SIGNATURE NAME & TITLE: **RAYMOND MCNIECE, ENV MGR**
FILING STATUS: **RENEWAL**
REGISTRATION FLAG: **YES**
SELF-CERTIFICATION ID: **74632**
SIGNATURE DATE: **06/02/2009**

SIGNATURE NAME & TITLE: **RAYMOND MCNIECE, ENV MGR**
FILING STATUS: **RENEWAL**
REGISTRATION FLAG: **YES**
SELF-CERTIFICATION ID: **74631**
SIGNATURE DATE: **05/12/2008**
SIGNATURE NAME & TITLE: **RAYMOND MCNIECE, ENVIRO MANAGER**
FILING STATUS: **RENEWAL**
REGISTRATION FLAG: **YES**
SELF-CERTIFICATION ID: **74630**
SIGNATURE DATE: **05/30/2007**
SIGNATURE NAME & TITLE: **RAYMOND MCNIECE, ENV MGR**
FILING STATUS: **RENEWAL**
REGISTRATION FLAG: **YES**
SELF-CERTIFICATION ID: **74629**
SIGNATURE DATE: **05/31/2006**
SIGNATURE NAME & TITLE: **RAYMOND MCNIECE, ENV MGR**
FILING STATUS: **RENEWAL**
REGISTRATION FLAG: **YES**
SELF-CERTIFICATION ID: **74628**
SIGNATURE DATE: **05/31/2005**
SIGNATURE NAME & TITLE: **RAYMOND MCNIECE, MANAGER**
FILING STATUS: **RENEWAL**
REGISTRATION FLAG: **YES**
SELF-CERTIFICATION ID: **74627**
SIGNATURE DATE: **06/30/2004**
SIGNATURE NAME & TITLE: **RAYMOND MCNIECE, ENV MGR**
FILING STATUS: **INITIAL**
REGISTRATION FLAG: **YES**
SELF-CERTIFICATION ID: **74626**
SIGNATURE DATE: **04/01/2004**
SIGNATURE NAME & TITLE: **BYRON ANDERSON, NOT REPORTED**
FILING STATUS: **RENEWAL**
REGISTRATION FLAG: **YES**
SELF-CERTIFICATION ID: **74625**
SIGNATURE DATE: **05/01/2003**
SIGNATURE NAME & TITLE: **BYRON ANDERSON, RESH SPECIALIST**
FILING STATUS: **RENEWAL**
REGISTRATION FLAG: **YES**
SELF-CERTIFICATION ID: **74624**
SIGNATURE DATE: **01/11/2001**
SIGNATURE NAME & TITLE: **BYRON ANDERSON, RESH SPECIALIST**
FILING STATUS: **RENEWAL**
REGISTRATION FLAG: **YES**

CONSTRUCTION NOTIFICATION

NO CONSTRUCTION NOTIFICATION DATA REPORTED FOR THIS FACILITY

UNDERGROUND STORAGE TANK

TANK ID: **1** NUMBER OF COMPARTMENTS: **1**

INSTALLATION DATE: **01/26/1998**
REGISTRATION DATE: **03/31/1998**
TANK CAPACITY (GAL): **19703**
EMPTY TANK: **NOT EMPTY**
STATUS: **IN USE**
STATUS BEGIN DATE: **01/26/1998**
INTERNAL PROTECTION DATE: **NOT REPORTED**
REGULATORY STATUS: **FULLY REGULATED**
TANK DESIGN SINGLE WALL: **NO**
TANK DESIGN DOUBLE WALL: **YES**
PIPE DESIGN SINGLE WALL: **NO**
PIPE DESIGN DOUBLE WALL: **YES**

TANK DETAILS

MATERIAL:
FRP
CORROSION PROTECTION:
FRP TANK OR PIPING (NONCORRODIBLE)
EXTERNAL CONTAINMENT:
NOT REPORTED
TANK COMPLIANCE FLAG
CORROSION PROTECTION COMPLIANCE FLAG: **YES**
CORROSION PROTECTION VARIANCE: **NO VARIANCE**

COMPARTMENT DETAILS

UST COMPARTMENT ID: **69240**
TANK ID: **1**
COMPARTMENT LETTER: **A**
SUBSTANCES: **GASOLINE**
OTHER SUBSTANCES: **NOT REPORTED**
CAPACITY (GAL): **19703**
COMPARTMENT RELEASE DETECTION: **INTERSTITIAL MONITORING WITHIN SECONDARY WALL/JACKET**
SPILL CONTAINMENT AND OVERFILL PREVENTION: **TIGHT-FILL FITTING CONTAINER/BUCKET/SUMP,FACTORY - BUILT SPILL CONTAINER/BUCKET/SUMP,DELIVERY SHUT-OFF VALVE**

PIPING SYSTEMS

MATERIAL: **FRP**
CORROSION PROTECTION: **FRP TANK OR PIPING (NONCORRODIBLE),ISOLATED IN OPEN AREA/2ND CONTAINMENT**
EXTERNAL CONTAINMENT: **NOT REPORTED**
CONNECTORS & VALVES:
NOT REPORTED
PIPEING RELEASE DETECTION:
INTERSTITIAL MONITORING WITHIN SECONDARY WALL/JACKET,AUTO. LINE LEAK DETECTOR (3.0 GPH FOR PRESSURE PIPING)
PIPE COMPLIANCE FLAG
CORROSION PROTECTION COMPLIANCE FLAG: **YES**
CORROSION PROTECTION VARIANCE: **NO VARIANCE**

TANK ID: **2**
NUMBER OF COMPARTMENTS: **1**
INSTALLATION DATE: **01/26/1998**
REGISTRATION DATE: **03/31/1998**
TANK CAPACITY (GAL): **14976**
EMPTY TANK: **NOT EMPTY**
STATUS: **IN USE**
STATUS BEGIN DATE: **01/26/1998**
INTERNAL PROTECTION DATE: **NOT REPORTED**
REGULATORY STATUS: **FULLY REGULATED**
TANK DESIGN SINGLE WALL: **NO**
TANK DESIGN DOUBLE WALL: **YES**
PIPE DESIGN SINGLE WALL: **NO**
PIPE DESIGN DOUBLE WALL: **YES**

TANK DETAILS

MATERIAL:

FRP

CORROSION PROTECTION:

FRP TANK OR PIPING (NONCORRODIBLE)

EXTERNAL CONTAINMENT:

NOT REPORTED

TANK COMPLIANCE FLAG

CORROSION PROTECTION COMPLIANCE FLAG: **YES**

CORROSION PROTECTION VARIANCE: **NO VARIANCE**

COMPARTMENT DETAILS

UST COMPARTMENT ID: **69241**

TANK ID: **2**

COMPARTMENT LETTER: **A**

SUBSTANCES: **GASOLINE**

OTHER SUBSTANCES: **NOT REPORTED**

CAPACITY (GAL): **14976**

COMPARTMENT RELEASE DETECTION: **INTERSTITIAL MONITORING WITHIN SECONDARY WALL/JACKET**

SPILL CONTAINMENT AND OVERFILL PREVENTION: **TIGHT-FILL FITTING CONTAINER/BUCKET/SUMP,FACTORY - BUILT SPILL CONTAINER/BUCKET/SUMP,DELIVERY SHUT-OFF VALVE**

PIPING SYSTEMS

MATERIAL: **FRP**

CORROSION PROTECTION: **FRP TANK OR PIPING (NONCORRODIBLE),ISOLATED IN OPEN AREA/2ND CONTAINMENT**

EXTERNAL CONTAINMENT: **NOT REPORTED**

CONNECTORS & VALVES:

NOT REPORTED

PIPEING RELEASE DETECTION:

INTERSTITIAL MONITORING WITHIN SECONDARY WALL/JACKET,AUTO. LINE LEAK DETECTOR (3.0 GPH FOR PRESSURE PIPING)

PIPE COMPLIANCE FLAG

CORROSION PROTECTION COMPLIANCE FLAG: **YES**

CORROSION PROTECTION VARIANCE: **NO VARIANCE**

TANK ID: **104S**

NUMBER OF COMPARTMENTS: **1**

INSTALLATION DATE: **10/01/1983**

REGISTRATION DATE: **05/08/1986**

TANK CAPACITY (GAL): **10000**

EMPTY TANK: **NOT EMPTY**

STATUS: **REMOVED FROM GROUND**

STATUS BEGIN DATE: **01/15/1998**

INTERNAL PROTECTION DATE: **NOT REPORTED**

REGULATORY STATUS: **FULLY REGULATED**

TANK DESIGN SINGLE WALL: **YES**

TANK DESIGN DOUBLE WALL: **NO**

PIPE DESIGN SINGLE WALL: **YES**

PIPE DESIGN DOUBLE WALL: **NO**

TANK DETAILS

MATERIAL:

FRP

CORROSION PROTECTION:

FRP TANK OR PIPING (NONCORRODIBLE)

EXTERNAL CONTAINMENT:

NOT REPORTED

TANK COMPLIANCE FLAG
CORROSION PROTECTION COMPLIANCE FLAG: **YES**
CORROSION PROTECTION VARIANCE: **NO VARIANCE**

COMPARTMENT DETAILS

UST COMPARTMENT ID: **69236**
TANK ID: **104S**
COMPARTMENT LETTER: **A**
SUBSTANCES: **GASOLINE**
OTHER SUBSTANCES: **NOT REPORTED**
CAPACITY (GAL): **10000**
COMPARTMENT RELEASE DETECTION: **AUTOMATIC TANK GAUGE TEST & INVENTORY CONTROL**
SPILL CONTAINMENT AND OVERFILL PREVENTION: **TIGHT-FILL FITTING CONTAINER/BUCKET/SUMP,FACTORY - BUILT SPILL CONTAINER/BUCKET/SUMP,FLOW RESTRICTOR VALUE**

PIPING SYSTEMS

MATERIAL: **FRP**
CORROSION PROTECTION: **FRP TANK OR PIPING (NONCORRODIBLE)**
EXTERNAL CONTAINMENT: **NOT REPORTED**
CONNECTORS & VALVES:
NOT REPORTED
PIPEING RELEASE DETECTION:
AUTO. LINE LEAK DETECTOR (3.0 GPH FOR PRESSURE PIPING)
PIPE COMPLIANCE FLAG
CORROSION PROTECTION COMPLIANCE FLAG: **YES**
CORROSION PROTECTION VARIANCE: **NO VARIANCE**

TANK ID: **345G**
NUMBER OF COMPARTMENTS: **1**
INSTALLATION DATE: **10/01/1983**
REGISTRATION DATE: **05/08/1986**
TANK CAPACITY (GAL): **10000**
EMPTY TANK: **NOT EMPTY**
STATUS: **REMOVED FROM GROUND**
STATUS BEGIN DATE: **01/15/1998**
INTERNAL PROTECTION DATE: **NOT REPORTED**
REGULATORY STATUS: **FULLY REGULATED**
TANK DESIGN SINGLE WALL: **YES**
TANK DESIGN DOUBLE WALL: **NO**
PIPE DESIGN SINGLE WALL: **YES**
PIPE DESIGN DOUBLE WALL: **NO**

TANK DETAILS

MATERIAL:
FRP
CORROSION PROTECTION:
FRP TANK OR PIPING (NONCORRODIBLE)
EXTERNAL CONTAINMENT:
NOT REPORTED
TANK COMPLIANCE FLAG
CORROSION PROTECTION COMPLIANCE FLAG: **YES**
CORROSION PROTECTION VARIANCE: **NO VARIANCE**

COMPARTMENT DETAILS

UST COMPARTMENT ID: **69237**
TANK ID: **345G**
COMPARTMENT LETTER: **A**
SUBSTANCES: **GASOLINE**

OTHER SUBSTANCES: **NOT REPORTED**
CAPACITY (GAL): **10000**
COMPARTMENT RELEASE DETECTION: **AUTOMATIC TANK GAUGE TEST & INVENTORY CONTROL**
SPILL CONTAINMENT AND OVERFILL PREVENTION: **TIGHT-FILL FITTING CONTAINER/BUCKET/SUMP,FACTORY - BUILT SPILL CONTAINER/BUCKET/SUMP,FLOW RESTRICTOR VALUE**

PIPING SYSTEMS

MATERIAL: **FRP**
CORROSION PROTECTION: **FRP TANK OR PIPING (NONCORRODIBLE)**
EXTERNAL CONTAINMENT: **NOT REPORTED**
CONNECTORS & VALVES:
NOT REPORTED
PIPEING RELEASE DETECTION:
AUTO. LINE LEAK DETECTOR (3.0 GPH FOR PRESSURE PIPING)
PIPE COMPLIANCE FLAG
CORROSION PROTECTION COMPLIANCE FLAG: **YES**
CORROSION PROTECTION VARIANCE: **NO VARIANCE**

TANK ID: **502D**
NUMBER OF COMPARTMENTS: **1**
INSTALLATION DATE: **10/01/1983**
REGISTRATION DATE: **05/08/1986**
TANK CAPACITY (GAL): **10000**
EMPTY TANK: **NOT EMPTY**
STATUS: **REMOVED FROM GROUND**
STATUS BEGIN DATE: **01/15/1998**
INTERNAL PROTECTION DATE: **NOT REPORTED**
REGULATORY STATUS: **FULLY REGULATED**
TANK DESIGN SINGLE WALL: **YES**
TANK DESIGN DOUBLE WALL: **NO**
PIPE DESIGN SINGLE WALL: **YES**
PIPE DESIGN DOUBLE WALL: **NO**

TANK DETAILS

MATERIAL:
FRP
CORROSION PROTECTION:
FRP TANK OR PIPING (NONCORRODIBLE)
EXTERNAL CONTAINMENT:
NOT REPORTED
TANK COMPLIANCE FLAG
CORROSION PROTECTION COMPLIANCE FLAG: **YES**
CORROSION PROTECTION VARIANCE: **NO VARIANCE**

COMPARTMENT DETAILS

UST COMPARTMENT ID: **69239**
TANK ID: **502D**
COMPARTMENT LETTER: **A**
SUBSTANCES: **GASOLINE**
OTHER SUBSTANCES: **NOT REPORTED**
CAPACITY (GAL): **10000**
COMPARTMENT RELEASE DETECTION: **AUTOMATIC TANK GAUGE TEST & INVENTORY CONTROL**
SPILL CONTAINMENT AND OVERFILL PREVENTION: **TIGHT-FILL FITTING CONTAINER/BUCKET/SUMP,FACTORY - BUILT SPILL CONTAINER/BUCKET/SUMP,FLOW RESTRICTOR VALUE**

PIPING SYSTEMS

MATERIAL: **FRP**
CORROSION PROTECTION: **FRP TANK OR PIPING (NONCORRODIBLE)**

EXTERNAL CONTAINMENT: **NOT REPORTED**

CONNECTORS & VALVES:

NOT REPORTED

PIPEING RELEASE DETECTION:

AUTO. LINE LEAK DETECTOR (3.0 GPH FOR PRESSURE PIPING)

PIPE COMPLIANCE FLAG

CORROSION PROTECTION COMPLIANCE FLAG: **YES**

CORROSION PROTECTION VARIANCE: **NO VARIANCE**

TANK ID: **601C**

NUMBER OF COMPARTMENTS: **1**

INSTALLATION DATE: **10/01/1983**

REGISTRATION DATE: **05/08/1986**

TANK CAPACITY (GAL): **10000**

EMPTY TANK: **NOT EMPTY**

STATUS: **REMOVED FROM GROUND**

STATUS BEGIN DATE: **01/15/1998**

INTERNAL PROTECTION DATE: **NOT REPORTED**

REGULATORY STATUS: **FULLY REGULATED**

TANK DESIGN SINGLE WALL: **YES**

TANK DESIGN DOUBLE WALL: **NO**

PIPE DESIGN SINGLE WALL: **YES**

PIPE DESIGN DOUBLE WALL: **NO**

TANK DETAILS

MATERIAL:

FRP

CORROSION PROTECTION:

FRP TANK OR PIPING (NONCORRODIBLE)

EXTERNAL CONTAINMENT:

NOT REPORTED

TANK COMPLIANCE FLAG

CORROSION PROTECTION COMPLIANCE FLAG: **YES**

CORROSION PROTECTION VARIANCE: **NO VARIANCE**

COMPARTMENT DETAILS

UST COMPARTMENT ID: **69238**

TANK ID: **601C**

COMPARTMENT LETTER: **A**

SUBSTANCES: **GASOLINE**

OTHER SUBSTANCES: **NOT REPORTED**

CAPACITY (GAL): **10000**

COMPARTMENT RELEASE DETECTION: **AUTOMATIC TANK GAUGE TEST & INVENTORY CONTROL**

SPILL CONTAINMENT AND OVERFILL PREVENTION: **TIGHT-FILL FITTING CONTAINER/BUCKET/SUMP,FACTORY - BUILT SPILL CONTAINER/BUCKET/SUMP,FLOW RESTRICTOR VALUE**

PIPING SYSTEMS

MATERIAL: **FRP**

CORROSION PROTECTION: **FRP TANK OR PIPING (NONCORRODIBLE)**

EXTERNAL CONTAINMENT: **NOT REPORTED**

CONNECTORS & VALVES:

NOT REPORTED

PIPEING RELEASE DETECTION:

AUTO. LINE LEAK DETECTOR (3.0 GPH FOR PRESSURE PIPING)

PIPE COMPLIANCE FLAG

CORROSION PROTECTION COMPLIANCE FLAG: **YES**

CORROSION PROTECTION VARIANCE: **NO VARIANCE**

ABOVEGROUND STORAGE TANK INFORMATION

NO ABOVEGROUND STORAGE TANK DATA REPORTED FOR THIS FACILITY

Back to Report Summary

Resource Conservation & Recovery Act - Non-Generator Facilities (RCRANGR06)

MAP ID# 27 **Distance from Property: 0.05 mi. (264 ft.) W**

FACILITY INFORMATION

EPA ID#: **TXD988035317**
NAME: **CHEVRON USA**
ADDRESS: **18049 LYNDON B JOHNSON FWY**
MESQUITE, TX 75150
CONTACT NAME: **KATHRYN MINTER**
CONTACT ADDRESS: **PO BOX 5004**
SAN RAMON CA 94583
CONTACT PHONE: **713-754-3500**
NON-NOTIFIER: **NOT A NON-NOTIFIER**
DATE RECEIVED BY AGENCY: **11/29/2005**

OWNER TYPE: **PRIVATE**
OWNER NAME: **CHEVRON USA INC**
OPERATOR TYPE: **PRIVATE**
OPERATOR NAME: **CHEVRON USA**

CERTIFICATION

CERTIFICATION NAME:	CERTIFICATION TITLE:	CERTIFICATION SIGNED DATE:
KATHRYN MINTER	**UNKNOWN**	**11/29/2005**

INDUSTRY CLASSIFICATION (NAICS) **- NO NAICS INFORMATION REPORTED -**

SITE HISTORY (INCLUDES GENERATORS AND NON-GENERATORS)

DATE RECEIVED BY AGENCY: **11/29/2005**
NAME: **CHEVRON USA**
GENERATOR CLASSIFICATION: **NOT A GENERATOR**

DATE RECEIVED BY AGENCY: **07/27/2001**
NAME: **CHEVRON USA**
GENERATOR CLASSIFICATION: **NOT A GENERATOR**

DATE RECEIVED BY AGENCY: **05/01/1991**
NAME: **CHEVRON USA INC #105980**
GENERATOR CLASSIFICATION: **SMALL QUANTITY GENERATOR**

CURRENT ACTIVITY INFORMATION

GENERATOR STATUS: **NOT A GENERATOR** LAST UPDATED DATE: **12/06/2005**
SUBJECT TO CORRECTIVE ACTION UNIVERSE: **NO**
TDSFs POTENTIALLY SUBJECT TO CORRECTIVE ACTION UNDER 3004 (u)/(v) UNIVERSE: **NO**
TDSFs ONLY SUBJECT TO CORRECTIVE ACTION UNDER DISCRETIONARY AUTHORITIES UNIVERSE: **NO**
NON TSDFs WHERE RCRA CORRECTIVE ACTION HAS BEEN IMPOSED UNIVERSE: **NO**
CORRECTIVE ACTION WORKLOAD UNIVERSE: **NO**

IMPORTER: **NO**
MIXED WASTE GENERATOR: **NO**
RECYCLER: **NO**
TRANSPORTER: **NO**
ONSITE BURNER EXEMPTION: **NO**
FURNACE EXEMPTION: **NO**
USED OIL REFINER: **NO**
USED OIL TRANSFER FACILITY: **NO**
UNDERGROUND INJECTION: **NO**
UNIVERSAL WASTE DESTINATION FACILITY: **NO**
TRANSFER FACILITY: **NO**
USED OIL FUEL BURNER: **NO**
USED OIL PROCESSOR: **NO**
USED OIL FUEL MARKETER TO BURNER: **NO**
SPECIFICATION USED OIL MARKETER: **NO**
USED OIL TRANSPORTER: **NO**

COMPLIANCE, MONITORING AND ENFORCEMENT INFORMATION

EVALUATIONS **- NO EVALUATIONS REPORTED -**

VIOLATIONS **- NO VIOLATIONS REPORTED -**

ENFORCEMENTS **- NO ENFORCEMENTS REPORTED -**

HAZARDOUS WASTE

D000

D001 **IGNITABLE WASTE**

D018 **BENZENE**

UNIVERSAL WASTE **- NO UNIVERSAL WASTE REPORTED -**

CORRECTIVE ACTION AREA **- NO CORRECTIVE ACTION AREA INFORMATION REPORTED -**

CORRECTIVE ACTION EVENT **- NO CORRECTIVE ACTION EVENT REPORTED -**

Back to Report Summary

Industrial and Hazardous Waste Sites (IHW)

MAP ID# 27 **Distance from Property: 0.05 mi. (264 ft.) W**

FACILITY INFORMATION

REGISTRATION#: **79197** EPA ID: **TXD988035317**
TNRCC ID #: **32751**
NAME: **CHEVRON FAC 105980**
ADDRESS: **18049 LYNDON B JOHNSON FWY**
MESQUITE, TX 75150
CONTACT: **KATHRYN MINTER**
PHONE: **713-7543500**
BUSINESS DESCRIPTION: **SERVICE STATION**
INDUSTRIAL WASTE PERMIT #: **NOT REPORTED**
MUNICIPAL WASTE PERMIT #: **NOT REPORTED**
SIC CODE: **NOT REPORTED**
WASTE GENERATOR: **YES**
WASTE RECEIVER: **NO**
WASTE TRANSPORTER: **NO**
TRANSFER FACILITY: **NO**
MAQUILADORA (MEXICAN FACILITY): **NO**
STATUS: **INACTIVE**
AMOUNT OF WASTE GENERATED: **SMALL QUANTITY GENERATOR**
GENERATOR TYPE: **NON-INDUSTRIAL AND/OR MUNICIPAL**
THIS FACILITY IS A NOTIFIER
THIS FACILITY IS NOT A STEERS REPORTER - (STATE OF TEXAS ENVIRONMENTAL ELECTRONIC REPORTING SYSTEM)
THIS FACILITY IS NOT REQUIRED TO SUBMIT AN ANNUAL WASTE SUMMARY REPORT
THIS FACILITY IS NOT INVOLVED IN RECYCLING ACTIVITIES
LAST UPDATE TO TRACS (TCEQ REGULATORY ACTIVITIES AND COMPLIANCE SYSTEM): **12/01/2005**

OWNER INFORMATION

NAME: **CHEVRON USA INC**
ADDRESS: **NOT REPORTED**
PHONE: **NOT REPORTED**

ACTIVITIES

ACTIVITY TYPE: **UNKNOWN**
ACTIVITY DESCRIPTION: **NOT REPORTED**

WASTE

WASTE ID: **62767**
WASTE CODE STATUS: **INACTIVE**
WASTE IS RADIOACTIVE: **NO**
WASTE IS TREATED OFF SITE: **NO**
GENERATOR'S DESCRIPTION OF WASTE: **NOT REPORTED**

Back to Report Summary

Resource Conservation & Recovery Act - Non-Generator Facilities (RCRANGR06)

MAP ID# 28 **Distance from Property: 0.05 mi. (264 ft.) NW**

FACILITY INFORMATION

EPA ID#: **TXD054499850**
NAME: **MERCURY PAINTING INC**
ADDRESS: **3301 N HIGHWAY 67 STE B**
MESQUITE, TX 75150
CONTACT NAME: **CHARLES NELSON**
CONTACT ADDRESS: **3301 N HIGHWAY 67 STE B**
MESQUITE TX 75150
CONTACT PHONE: **214-279-6153**
NON-NOTIFIER: **NOT A NON-NOTIFIER**
DATE RECEIVED BY AGENCY: **07/27/2001**

OWNER TYPE: **PRIVATE**
OWNER NAME: **MERCURY PAINTING INC**
OPERATOR TYPE: **PRIVATE**
OPERATOR NAME: **MERCURY PAINTING INC**

CERTIFICATION **- NO CERTIFICATION REPORTED -**

INDUSTRY CLASSIFICATION (NAICS) **- NO NAICS INFORMATION REPORTED -**

SITE HISTORY (INCLUDES GENERATORS AND NON-GENERATORS)

DATE RECEIVED BY AGENCY: **07/27/2001**
NAME: **MERCURY PAINTING INC**
GENERATOR CLASSIFICATION: **NOT A GENERATOR**

DATE RECEIVED BY AGENCY: **09/02/1988**
NAME: **MERCURY PAINTING INC**
GENERATOR CLASSIFICATION: **SMALL QUANTITY GENERATOR**

CURRENT ACTIVITY INFORMATION

GENERATOR STATUS: **NOT A GENERATOR** LAST UPDATED DATE: **06/15/2004**
SUBJECT TO CORRECTIVE ACTION UNIVERSE: **NO**
TDSFs POTENTIALLY SUBJECT TO CORRECTIVE ACTION UNDER 3004 (u)/(v) UNIVERSE: **NO**
TDSFs ONLY SUBJECT TO CORRECTIVE ACTION UNDER DISCRETIONARY AUTHORITIES UNIVERSE: **NO**
NON TSDFs WHERE RCRA CORRECTIVE ACTION HAS BEEN IMPOSED UNIVERSE: **NO**
CORRECTIVE ACTION WORKLOAD UNIVERSE: **NO**

IMPORTER: **NO**
MIXED WASTE GENERATOR: **NO**
RECYCLER: **NO**
TRANSPORTER: **NO**
ONSITE BURNER EXEMPTION: **NO**
FURNACE EXEMPTION: **NO**
USED OIL REFINER: **NO**
USED OIL TRANSFER FACILITY: **NO**

UNDERGROUND INJECTION: **NO**
UNIVERSAL WASTE DESTINATION FACILITY: **NO**
TRANSFER FACILITY: **NO**
USED OIL FUEL BURNER: **NO**
USED OIL PROCESSOR: **NO**
USED OIL FUEL MARKETER TO BURNER: **NO**
SPECIFICATION USED OIL MARKETER: **NO**
USED OIL TRANSPORTER: **NO**

COMPLIANCE, MONITORING AND ENFORCEMENT INFORMATION

EVALUATIONS **- NO EVALUATIONS REPORTED -**

VIOLATIONS **- NO VIOLATIONS REPORTED -**

ENFORCEMENTS **- NO ENFORCEMENTS REPORTED -**

HAZARDOUS WASTE

D001 **IGNITABLE WASTE**

F003 **THE FOLLOWING SPENT NON-HALOGENATED SOLVENTS: XYLENE, ACETONE, ETHYL ACETATE, ETHYL BENZENE, ETHYL ETHER, METHYL ISOBUTYL KETONE, N-BUTYL ALCOHOL, CYCLOHEXANONE, AND METHANOL; ALL SPENT SOLVENT MIXTURES/BLENDS CONTAINING, BEFORE USE, ONLY THE ABOVE SPENT NONHALOGENATED SOLVENTS; AND ALL SPENT SOLVENT MIXTURES/BLENDS CONTAINING, BEFORE USE, ONE OR MORE OF THE ABOVE NONHALOGENATED SOLVENTS, AND A TOTAL OF TEN PERCENT OR MORE (BY VOLUME) OF ONE OR MORE OF THOSE SOLVENTS LISTED IN F001, F002, F004, AND F005; AND STILL BOTTOMS FROM THE RECOVERY OF THESE SPENT SOLVENTS AND SPENT SOLVENT MIXTURES.**

F005 **THE FOLLOWING SPENT NONHALOGENATED SOLVENTS: TOLUENE, METHYL ETHYL KETONE,CARBON DISULFIDE, ISOBUTANOL, PYRIDINE,BENZENE, 2-ETHOXYETHANOL, AND 2-NITROPROPANE; ALL SPENT SOLVENT MIXTURES/BLENDS CONTAINING, BEFORE USE, A TOTAL OF TEN PERCENT OR MORE (BY VOLUME) OF ONE OR MORE OF THE ABOVE NONHALOGENATED SOLVENTS OR THOSE SOLVENTS LISTED IN F001,F002, OR F004; AND STILL BOTTOMS FROM THE RECOVERY OF THESE SPENT SOLVENTS AND SPENT SOLVENT MIXTURES.**

UNIVERSAL WASTE **- NO UNIVERSAL WASTE REPORTED -**

CORRECTIVE ACTION AREA **- NO CORRECTIVE ACTION AREA INFORMATION REPORTED -**

CORRECTIVE ACTION EVENT **- NO CORRECTIVE ACTION EVENT REPORTED -**

Back to Report Summary

MAP ID# 28 **Distance from Property: 0.05 mi. (264 ft.) NW**

FACILITY INFORMATION

REGISTRATION#: **73508** EPA ID: **TXD054499850**
TNRCC ID #: **27921**
NAME: **MERCURY PAINTING**
ADDRESS: **3301 US HIGHWAY 67**
MESQUITE, TX 75150
CONTACT: **CHARLES NELSON**
PHONE: **214-2796153**
BUSINESS DESCRIPTION: **THIS REGISTRATION WAS INACTIVATED BECAUSE THERE WERE ONLY 6-DIGIT WASTE CODES ONTHE NOR AND NO WASTE ACTIVITY WAS REPORTED IN 1994, 1995 AND 1996.**
INDUSTRIAL WASTE PERMIT #: **NOT REPORTED**
MUNICIPAL WASTE PERMIT #: **NOT REPORTED**
SIC CODE: **NOT REPORTED**
WASTE GENERATOR: **YES**
WASTE RECEIVER: **NO**
WASTE TRANSPORTER: **NO**
TRANSFER FACILITY: **NO**
MAQUILADORA (MEXICAN FACILITY): **NO**
STATUS: **INACTIVE**
AMOUNT OF WASTE GENERATED: **SMALL QUANTITY GENERATOR**
GENERATOR TYPE: **NON-INDUSTRIAL AND/OR MUNICIPAL**
THIS FACILITY IS A NOTIFIER
THIS FACILITY IS NOT A STEERS REPORTER - (STATE OF TEXAS ENVIRONMENTAL ELECTRONIC REPORTING SYSTEM)
THIS FACILITY IS NOT REQUIRED TO SUBMIT AN ANNUAL WASTE SUMMARY REPORT
THIS FACILITY IS NOT INVOLVED IN RECYCLING ACTIVITIES
LAST UPDATE TO TRACS (TCEQ REGULATORY ACTIVITIES AND COMPLIANCE SYSTEM): **06/04/2004**

OWNER INFORMATION

NAME: **MERCURY PAINTING INC**
ADDRESS: **3301 N HIGHWAY 67 STE B**
MESQUITE, TX 75150
PHONE: **1-214-2796153**

ACTIVITIES

ACTIVITY TYPE: **UNKNOWN**
ACTIVITY DESCRIPTION: **NOT REPORTED**

WASTE

WASTE ID: **54321**
WASTE CODE STATUS: **INACTIVE**
WASTE IS RADIOACTIVE: **NO**
WASTE IS TREATED OFF SITE: **NO**
GENERATOR'S DESCRIPTION OF WASTE: **NOT REPORTED**

WASTE ID: **54322**
WASTE CODE STATUS: **INACTIVE**
WASTE IS RADIOACTIVE: **NO**
WASTE IS TREATED OFF SITE: **NO**
GENERATOR'S DESCRIPTION OF WASTE: **NOT REPORTED**

Back to Report Summary

MAP ID# 29 **Distance from Property: 0.05 mi. (264 ft.) SW**

FACILITY INFORMATION

REGISTRATION#: **74323** EPA ID: **TXD092413301**
TNRCC ID #: **28702**
NAME: **RODEO CHRYSLER-PLYMOUTH**
ADDRESS: **2960 IH 30**
MESQUITE, TX 75150
CONTACT: **KEN BIRDSONG**
PHONE: **214-6819211**
BUSINESS DESCRIPTION: **NOT REPORTED**
INDUSTRIAL WASTE PERMIT #: **NOT REPORTED**
MUNICIPAL WASTE PERMIT #: **NOT REPORTED**
SIC CODE: **NOT REPORTED**
WASTE GENERATOR: **YES**
WASTE RECEIVER: **NO**
WASTE TRANSPORTER: **NO**
TRANSFER FACILITY: **NO**
MAQUILADORA (MEXICAN FACILITY): **NO**
STATUS: **INACTIVE**
AMOUNT OF WASTE GENERATED: **SMALL QUANTITY GENERATOR**
GENERATOR TYPE: **NON-INDUSTRIAL AND/OR MUNICIPAL**
THIS FACILITY IS A NOTIFIER
THIS FACILITY IS NOT A STEERS REPORTER - (STATE OF TEXAS ENVIRONMENTAL ELECTRONIC REPORTING SYSTEM)
THIS FACILITY IS NOT REQUIRED TO SUBMIT AN ANNUAL WASTE SUMMARY REPORT
THIS FACILITY IS NOT INVOLVED IN RECYCLING ACTIVITIES
LAST UPDATE TO TRACS (TCEQ REGULATORY ACTIVITIES AND COMPLIANCE SYSTEM): **03/17/2004**

OWNER INFORMATION

NAME: **RODEO CHRYSLER-PLYMOUTH**
ADDRESS: **PO BOX 1649**
MESQUITE, TX 75150
PHONE: **1-214-6819211**

ACTIVITIES

ACTIVITY TYPE: **UNKNOWN**
ACTIVITY DESCRIPTION: **NOT REPORTED**

WASTE

WASTE ID: **139948**
WASTE CODE STATUS: **INACTIVE**
WASTE IS RADIOACTIVE: **NO**
WASTE IS TREATED OFF SITE: **YES**
GENERATOR'S DESCRIPTION OF WASTE: **SPENT SOLVENT**

WASTE ID: **139949**
WASTE CODE STATUS: **INACTIVE**
WASTE IS RADIOACTIVE: **NO**
WASTE IS TREATED OFF SITE: **YES**
GENERATOR'S DESCRIPTION OF WASTE: **IMMERSION CLEANER**

WASTE ID: **55712**
WASTE CODE STATUS: **INACTIVE**
WASTE IS RADIOACTIVE: **NO**
WASTE IS TREATED OFF SITE: **YES**

GENERATOR'S DESCRIPTION OF WASTE: **NOT REPORTED**

WASTE ID: **55713**
WASTE CODE STATUS: **INACTIVE**
WASTE IS RADIOACTIVE: **NO**
WASTE IS TREATED OFF SITE: **YES**
GENERATOR'S DESCRIPTION OF WASTE: **NOT REPORTED**

WASTE ID: **55714**
WASTE CODE STATUS: **INACTIVE**
WASTE IS RADIOACTIVE: **NO**
WASTE IS TREATED OFF SITE: **YES**
GENERATOR'S DESCRIPTION OF WASTE: **NOT REPORTED**

WASTE ID: **65595**
WASTE CODE STATUS: **INACTIVE**
WASTE IS RADIOACTIVE: **NO**
WASTE IS TREATED OFF SITE: **YES**
GENERATOR'S DESCRIPTION OF WASTE: **SPENT IMMERSION CLEANER**

Back to Report Summary

Industrial and Hazardous Waste Corrective Action Sites (IHWCA)

MAP ID# 29 **Distance from Property: 0.05 mi. (264 ft.) SW**

PROGRAM ID: **74323**
RN NUMBER: **RN104365143**
NAME: **RODEO CHRYSLER-PLYMOUTH**
ADDRESS: **2960 IH 30**
MESQUITE, TX 75150
STATUS: **INACTIVE**
STATUS DATE: **10/4/2004**
LOCATION DESCRIPTION:
2960 IH 30 E, MESQUITE, TX

Back to Report Summary

MAP ID# 29 **Distance from Property: 0.05 mi. (264 ft.) SW**

FACILITY INFORMATION

LPST ID: **107492**
FACILITY ID: **0029401**
NAME: **FORMER RODEO DODGE**
ADDRESS: **2960 INTERSTATE 30**
MESQUITE, TX 75150

LPST/s AT THIS FACILITY. ID/s ARE LISTED BELOW:
107492

LEAKING TANK DETAILS

LPST ID: **107492**
NAME: **FORMER RODEO DODGE**
FACILITY LOCATION: **2960 E IH 30**
PRIORITY CODE: **4.0 - ASSESSMENT INCOMPLETE NO APPARENT RECEPTORS IMPACTED**
STATUS CODE: **6A - FINAL CONCURRENCE ISSUED**
REPORTED DATE: **12/31/3000**
ENTERED DATE: **7/28/1997**

PRP INFORMATION
NAME: **CHRYSLER REALTY CORPORATION**
ADDRESS: **1805 COLISEUM ST**
NEW ORLEANS LA 70130
CONTACT: **LARRY JORDAN**
PHONE: **504/525-6174**

UNDERGROUND STORAGE TANK

TANK ID: **1**
NUMBER OF COMPARTMENTS: **1**
INSTALLATION DATE: **01/01/1979**
REGISTRATION DATE: **05/14/1986**
TANK CAPACITY (GAL): **2500**
EMPTY TANK: **NOT EMPTY**
STATUS: **REMOVED FROM GROUND**
STATUS BEGIN DATE: **09/08/1987**
INTERNAL PROTECTION DATE: **NOT REPORTED**
REGULATORY STATUS: **FULLY REGULATED**
TANK DESIGN SINGLE WALL: **NO**
TANK DESIGN DOUBLE WALL: **NO**
PIPE DESIGN SINGLE WALL: **NO**
PIPE DESIGN DOUBLE WALL: **NO**

TANK DETAILS

MATERIAL:
FRP
CORROSION PROTECTION:
FRP TANK OR PIPING (NONCORRODIBLE)
EXTERNAL CONTAINMENT:
NOT REPORTED

TANK COMPLIANCE FLAG
CORROSION PROTECTION COMPLIANCE FLAG: **YES**
CORROSION PROTECTION VARIANCE: **NO VARIANCE**

COMPARTMENT DETAILS

UST COMPARTMENT ID: **102317**
TANK ID: **1**
COMPARTMENT LETTER: **A**
SUBSTANCES: **GASOLINE**
OTHER SUBSTANCES: **NOT REPORTED**
CAPACITY (GAL): **2500**
COMPARTMENT RELEASE DETECTION: **NOT REPORTED**
SPILL CONTAINMENT AND OVERFILL PREVENTION: **NOT REPORTED**

PIPING SYSTEMS

MATERIAL: **STEEL**
CORROSION PROTECTION: **NOT REPORTED**
EXTERNAL CONTAINMENT: **NOT REPORTED**
CONNECTORS & VALVES:
NOT REPORTED
CORROSION PROTECTION: **NOT REPORTED**
PIPE COMPLIANCE FLAG
CORROSION PROTECTION COMPLIANCE FLAG: **NO**
CORROSION PROTECTION VARIANCE: **NO VARIANCE**

TANK ID: **2**
NUMBER OF COMPARTMENTS: **1**
INSTALLATION DATE: **08/31/1987**
REGISTRATION DATE: **12/09/1999**
TANK CAPACITY (GAL): **550**
EMPTY TANK: **NOT EMPTY**
STATUS: **REMOVED FROM GROUND**
STATUS BEGIN DATE: **12/06/1999**
INTERNAL PROTECTION DATE: **NOT REPORTED**
REGULATORY STATUS: **EXEMPT REM WITHIN 60 DAYS**
TANK DESIGN SINGLE WALL: **NO**
TANK DESIGN DOUBLE WALL: **YES**
PIPE DESIGN SINGLE WALL: **YES**
PIPE DESIGN DOUBLE WALL: **NO**

TANK DETAILS

MATERIAL:
COMPOSITE
CORROSION PROTECTION:
COMPOSITE TANK (STEEL W/FRP EXTERNAL LAMINATE)
EXTERNAL CONTAINMENT:
NOT REPORTED
TANK COMPLIANCE FLAG
CORROSION PROTECTION COMPLIANCE FLAG: **YES**
CORROSION PROTECTION VARIANCE: **NO VARIANCE**

COMPARTMENT DETAILS

UST COMPARTMENT ID: **102318**
TANK ID: **2**
COMPARTMENT LETTER: **A**
SUBSTANCES: **USED OIL**
OTHER SUBSTANCES: **NOT REPORTED**
CAPACITY (GAL): **550**
COMPARTMENT RELEASE DETECTION: **INTERSTITIAL MONITORING WITHIN SECONDARY WALL/JACKET**
SPILL CONTAINMENT AND OVERFILL PREVENTION: **TIGHT-FILL FITTING CONTAINER/BUCKET/SUMP**

PIPING SYSTEMS

MATERIAL: **STEEL**
CORROSION PROTECTION: **EXTERNAL DIELECTRIC COATING/LAMINATE/TAPE/WRAP**
EXTERNAL CONTAINMENT: **NOT REPORTED**
CONNECTORS & VALVES:
NOT REPORTED
CORROSION PROTECTION: **EXTERNAL DIELECTRIC COATING/LAMINATE/TAPE/WRAP**
PIPE COMPLIANCE FLAG
CORROSION PROTECTION COMPLIANCE FLAG: **NO**
CORROSION PROTECTION VARIANCE: **NO VARIANCE**

ABOVEGROUND STORAGE TANK INFORMATION

NO ABOVEGROUND STORAGE TANK DATA REPORTED FOR THIS FACILITY

Back to Report Summary

Petroleum Storage Tanks (PST)

MAP ID# 29 **Distance from Property: 0.05 mi. (264 ft.) SW**

FACILITY INFORMATION

ID#: **29401**
NAME: **FORMER RODEO DODGE**
ADDRESS: **2960 INTERSTATE 30**
MESQUITE, TX 75150-2712
COUNTY: **DALLAS**
REGION: **4**
TYPE: **RETAIL**
BEGIN DATE: **10/29/1986**
STATUS: **INACTIVE**
EXEMPT STATUS: **NO**
RECORDS OFF-SITE: **NO**
NUMBER OF ACTIVE UNDERGROUND TANKS: **0**
NUMBER OF ACTIVE ABOVEGROUND TANKS: **0**

APPLICATION INFORMATION:

RECEIVED DATE ON EARLIEST REGISTRATION FORM: **05/14/1986**
SIGNATURE DATE ON EARLIEST REGISTRATION FORM: **05/13/1986**
SIGNATURE NAME & TITLE: **ROBERT R KNIGHT, MGR**
ENFORCEMENT ACTION DATE: **NOT REPORTED**

CONTACT INFORMATION

NAME: **DAVID PICKLE**
TITLE: **NOT REPORTED**
ORGANIZATION: **FORMER RODEO DODGE**
MAIL ADDRESS: **MAILING ADDRESS NOT REPORTED**
CITY NOT REPORTED
PHONE: **(713) 9952600 0**

OWNER

OWNER NUMBER: **CN600473268**
NAME: **CHRYSLER REALTY CORPORATION**
CONTACT ADDRESS: **OWNER ADDRESS NOT REPORTED**
CITY NOT REPORTED
TYPE: **CORPORATION/COMPANY**
BEGIN DATE: **11/22/1993**
CONTACT ROLE: **NOT REPORTED**
CONTACT NAME: **NOT REPORTED**
CONTACT TITLE: **NOT REPORTED**
ORGANIZATION: **NOT REPORTED**
PHONE: **NOT REPORTED**
FAX: **NOT REPORTED**
EMAIL: **NOT REPORTED**

OPERATOR

NO OPERATOR INFORMATION REPORTED

SELF-CERTIFICATION

-**NO SELF-CERTIFICATION INFORMATION REPORTED-**

CONSTRUCTION NOTIFICATION

NOTIFICATION CONSTRUCTION ID: **11768**
APPLICATION RECEIVED DATE: **12/01/1999**
SCHEDULE CONSTRUCTION DATE: **12/06/1999**
GENERAL DESCRIPTION OF PROPOSED CONSTRUCTION:
NOT REPORTED

UNDERGROUND STORAGE TANK

TANK ID: **1**
NUMBER OF COMPARTMENTS: **1**
INSTALLATION DATE: **01/01/1979**
REGISTRATION DATE: **05/14/1986**
TANK CAPACITY (GAL): **2500**
EMPTY TANK: **NOT EMPTY**
STATUS: **REMOVED FROM GROUND**
STATUS BEGIN DATE: **09/08/1987**
INTERNAL PROTECTION DATE: **NOT REPORTED**
REGULATORY STATUS: **FULLY REGULATED**
TANK DESIGN SINGLE WALL: **NO**
TANK DESIGN DOUBLE WALL: **NO**
PIPE DESIGN SINGLE WALL: **NO**
PIPE DESIGN DOUBLE WALL: **NO**

TANK DETAILS

MATERIAL:
FRP
CORROSION PROTECTION:
FRP TANK OR PIPING (NONCORRODIBLE)
EXTERNAL CONTAINMENT:
NOT REPORTED
TANK COMPLIANCE FLAG
CORROSION PROTECTION COMPLIANCE FLAG: **YES**
CORROSION PROTECTION VARIANCE: **NO VARIANCE**

COMPARTMENT DETAILS

UST COMPARTMENT ID: **102317**
TANK ID: **1**
COMPARTMENT LETTER: **A**
SUBSTANCES: **GASOLINE**
OTHER SUBSTANCES: **NOT REPORTED**
CAPACITY (GAL): **2500**
COMPARTMENT RELEASE DETECTION: **NOT REPORTED**
SPILL CONTAINMENT AND OVERFILL PREVENTION: **NOT REPORTED**

PIPING SYSTEMS

MATERIAL: **STEEL**
CORROSION PROTECTION: **NOT REPORTED**
EXTERNAL CONTAINMENT: **NOT REPORTED**
CONNECTORS & VALVES:
NOT REPORTED
PIPEING RELEASE DETECTION:
NOT REPORTED
PIPE COMPLIANCE FLAG
CORROSION PROTECTION COMPLIANCE FLAG: **NO**
CORROSION PROTECTION VARIANCE: **NO VARIANCE**

TANK ID: **2**
NUMBER OF COMPARTMENTS: **1**
INSTALLATION DATE: **08/31/1987**
REGISTRATION DATE: **12/09/1999**
TANK CAPACITY (GAL): **550**
EMPTY TANK: **NOT EMPTY**
STATUS: **REMOVED FROM GROUND**
STATUS BEGIN DATE: **12/06/1999**
INTERNAL PROTECTION DATE: **NOT REPORTED**
REGULATORY STATUS: **EXEMPT REM WITHIN 60 DAYS**
TANK DESIGN SINGLE WALL: **NO**
TANK DESIGN DOUBLE WALL: **YES**
PIPE DESIGN SINGLE WALL: **YES**
PIPE DESIGN DOUBLE WALL: **NO**

TANK DETAILS

MATERIAL:
COMPOSITE
CORROSION PROTECTION:
COMPOSITE TANK (STEEL W/FRP EXTERNAL LAMINATE)
EXTERNAL CONTAINMENT:
NOT REPORTED
TANK COMPLIANCE FLAG
CORROSION PROTECTION COMPLIANCE FLAG: **YES**
CORROSION PROTECTION VARIANCE: **NO VARIANCE**
COMPARTMENT DETAILS
UST COMPARTMENT ID: **102318**
TANK ID: **2**
COMPARTMENT LETTER: **A**
SUBSTANCES: **USED OIL**
OTHER SUBSTANCES: **NOT REPORTED**
CAPACITY (GAL): **550**
COMPARTMENT RELEASE DETECTION: **INTERSTITIAL MONITORING WITHIN SECONDARY WALL/JACKET**
SPILL CONTAINMENT AND OVERFILL PREVENTION: **TIGHT-FILL FITTING CONTAINER/BUCKET/SUMP**
PIPING SYSTEMS
MATERIAL: **STEEL**
CORROSION PROTECTION: **EXTERNAL DIELECTRIC COATING/LAMINATE/TAPE/WRAP**
EXTERNAL CONTAINMENT: **NOT REPORTED**
CONNECTORS & VALVES:
NOT REPORTED
PIPEING RELEASE DETECTION:
NOT REPORTED
PIPE COMPLIANCE FLAG
CORROSION PROTECTION COMPLIANCE FLAG: **NO**
CORROSION PROTECTION VARIANCE: **NO VARIANCE**

ABOVEGROUND STORAGE TANK INFORMATION

NO ABOVEGROUND STORAGE TANK DATA REPORTED FOR THIS FACILITY

Back to Report Summary

MAP ID# 29 **Distance from Property: 0.05 mi. (264 ft.) SW**

FACILITY INFORMATION

ID#: **72370**
NAME: **CHAPERRAL DODGE**
ADDRESS: **2960 INTERSTATE 30**
MESQUITE, TX 75150-2712
COUNTY: **DALLAS**
REGION: **4**
TYPE: **RETAIL**
BEGIN DATE: **08/31/1987**
STATUS: **INACTIVE**
EXEMPT STATUS: **NO**
RECORDS OFF-SITE: **NO**
NUMBER OF ACTIVE UNDERGROUND TANKS: **0**
NUMBER OF ACTIVE ABOVEGROUND TANKS: **0**

APPLICATION INFORMATION:

RECEIVED DATE ON EARLIEST REGISTRATION FORM: **08/31/1999**
SIGNATURE DATE ON EARLIEST REGISTRATION FORM: **08/25/1999**
SIGNATURE NAME & TITLE: **R J PARROTT, PRESIDENT**
ENFORCEMENT ACTION DATE: **NOT REPORTED**

CONTACT INFORMATION

NAME: **NOT REPORTED**
TITLE: **NOT REPORTED**
ORGANIZATION: **NOT REPORTED**
MAIL ADDRESS: **MAILING ADDRESS NOT REPORTED**
CITY NOT REPORTED
PHONE: **NOT REPORTED**

OWNER

OWNER NUMBER: **CN600345193**
NAME: **RANPARR INC**
CONTACT ADDRESS: **OWNER ADDRESS NOT REPORTED**
CITY NOT REPORTED
TYPE: **CORPORATION/COMPANY**
BEGIN DATE: **08/31/1987**
CONTACT ROLE: **NOT REPORTED**
CONTACT NAME: **NOT REPORTED**
CONTACT TITLE: **NOT REPORTED**
ORGANIZATION: **NOT REPORTED**
PHONE: **NOT REPORTED**
FAX: **NOT REPORTED**
EMAIL: **NOT REPORTED**

OPERATOR

NO OPERATOR INFORMATION REPORTED

SELF-CERTIFICATION

-NO SELF-CERTIFICATION INFORMATION REPORTED-

CONSTRUCTION NOTIFICATION

NO CONSTRUCTION NOTIFICATION DATA REPORTED FOR THIS FACILITY

UNDERGROUND STORAGE TANK

NO UNDERGROUND STORAGE TANK DATA REPORTED FOR THIS FACILITY

ABOVEGROUND STORAGE TANK INFORMATION

Petroleum Storage Tanks (PST)

AST ID #: **191875** MULTIPLE COMPARTMENT FLAG: **NO**
TANK ID: **701993** REGISTRATION DATE: **08/31/1999**
INSTALLATION DATE: **08/17/1999** STATUS BEGIN DATE: **06/17/2003**
TANK CAPACITY (GAL): **2000** REGULATORY STATUS: **FULLY REGULATED**
STATUS: **OUT OF USE** SUBSTANCES: **GASOLINE**

MATERIAL OF CONSTRUCTION

STEEL: **YES** CORRUGATED METAL: **NO**
FIBERGLASS: **NO** CONCRETE: **NO**
ALUMINIUM: **NO**

CONTAINMENT

EARTHEN DIKE: **NO** CONCRETE: **YES**
CONTAINMENT LINER: **NO** NONE: **NO**
STAGE I VAPOR RECOVERY: **NOT REPORTED**
STAGE I INSTALLATION DATE: **NOT REPORTED**

Back to Report Summary

Resource Conservation & Recovery Act - Non-Generator Facilities (RCRANGR06)

MAP ID# 29 **Distance from Property: 0.05 mi. (264 ft.) SW**

FACILITY INFORMATION

EPA ID#: **TXD092413301**
NAME: **RODEO CHRYSLER-PLYMOUTH**
ADDRESS: **2960 IH 30 E**
MESQUITE, TX 75150
CONTACT NAME: **KEN BIRDSONG**
CONTACT ADDRESS: **PO BOX 1649**
MESQUITE TX 75150
CONTACT PHONE: **214-681-9211**
NON-NOTIFIER: **NOT A NON-NOTIFIER**
DATE RECEIVED BY AGENCY: **08/31/1999**
CERTIFICATION **- NO CERTIFICATION REPORTED -**
INDUSTRY CLASSIFICATION (NAICS)
44111 - NEW CAR DEALERS
SITE HISTORY (INCLUDES GENERATORS AND NON-GENERATORS)
DATE RECEIVED BY AGENCY: **08/31/1999**
NAME: **RODEO CHRYSLER-PLYMOUTH**
GENERATOR CLASSIFICATION: **NOT A GENERATOR**
DATE RECEIVED BY AGENCY: **09/17/1987**
NAME: **RODEO CHRYSLER PLYMOUTH**
GENERATOR CLASSIFICATION: **NOT A GENERATOR**

OWNER TYPE: **NOT REPORTED**
OWNER NAME: **RODEO CHRYSLER-PLYMOUTH**
OPERATOR TYPE: **NOT REPORTED**
OPERATOR NAME: **RODEO CHRYSLER-PLYMOUTH**

CURRENT ACTIVITY INFORMATION

GENERATOR STATUS: **NOT A GENERATOR** LAST UPDATED DATE: **03/25/2004**
SUBJECT TO CORRECTIVE ACTION UNIVERSE: **NO**
TDSFs POTENTIALLY SUBJECT TO CORRECTIVE ACTION UNDER 3004 (u)/(v) UNIVERSE: **NO**
TDSFs ONLY SUBJECT TO CORRECTIVE ACTION UNDER DISCRETIONARY AUTHORITIES UNIVERSE: **NO**
NON TSDFs WHERE RCRA CORRECTIVE ACTION HAS BEEN IMPOSED UNIVERSE: **NO**
CORRECTIVE ACTION WORKLOAD UNIVERSE: **NO**

IMPORTER: **NO**
MIXED WASTE GENERATOR: **NO**
RECYCLER: **NO**
TRANSPORTER: **NO**
ONSITE BURNER EXEMPTION: **NO**
FURNACE EXEMPTION: **NO**
USED OIL REFINER: **NO**
USED OIL TRANSFER FACILITY: **NO**
UNDERGROUND INJECTION: **NO**
UNIVERSAL WASTE DESTINATION FACILITY: **NO**
TRANSFER FACILITY: **NO**
USED OIL FUEL BURNER: **NO**
USED OIL PROCESSOR: **NO**
USED OIL FUEL MARKETER TO BURNER: **NO**
SPECIFICATION USED OIL MARKETER: **NO**
USED OIL TRANSPORTER: **NO**

COMPLIANCE, MONITORING AND ENFORCEMENT INFORMATION

EVALUATIONS **- NO EVALUATIONS REPORTED -**
VIOLATIONS **- NO VIOLATIONS REPORTED -**
ENFORCEMENTS **- NO ENFORCEMENTS REPORTED -**

HAZARDOUS WASTE

D001	IGNITABLE WASTE
D002	CORROSIVE WASTE
D006	CADMIUM
D007	CHROMIUM
D008	LEAD
D018	BENZENE
D021	CHLOROBENZENE
D027	1,4-DICHLOROBENZENE
D039	TETRACHLOROETHYLENE
D040	TRICHLORETHYLENE
F002	THE FOLLOWING SPENT HALOGENATED SOLVENTS: TETRACHLOROETHYLENE, METHYLENE CHLORIDE,TRICHLOROETHYLENE, 1,1,1-TRICHLOROETHANE,CHLOROBENZENE, 1,1,2-TRICHLORO-1,2,2-TRIFLUOROETHANE, ORTHO-DICHLOROBENZENE, TRICHLOROFLUOROMETHANE, AND 1,1,2, TRICHLOROETHANE; ALL SPENT SOLVENT MIXTURES/BLENDS CONTAINING, BEFORE USE, A TOTAL OF TEN PERCENT OR MORE (BY VOLUME) OF ONE OR MORE OF THE ABOVE HALOGENATED SOLVENTS OR THOSE SOLVENTS LISTED IN F001,F004, AND F005; AND STILL BOTTOMS FROM THE RECOVERY OF THESE SPENT SOLVENTS AND SPENT SOLVENT MIXTURES.
F004	THE FOLLOWING SPENT NONHALOGENATED SOLVENTS: CRESOLS, CRESYLIC ACID, AND NITROBENZENE; AND THE STILL BOTTOMS FROM THE RECOVERY OF THESE SOLVENTS; ALL SPENT SOLVENT MIXTURES/BLENDS CONTAINING, BEFORE USE, A TOTAL OF TEN PERCENT OR MORE (BY VOLUME) OF ONE OR MORE OF THE ABOVE NONHALOGENATED SOLVENTS OR THOSE SOLVENTS LISTED IN F001,F002, AND F005; AND STILL BOTTOMS FROM THE RECOVERY OF THESE SPENT SOLVENTS AND SPENT SOLVENT MIXTURES.

UNIVERSAL WASTE **- NO UNIVERSAL WASTE REPORTED -**

CORRECTIVE ACTION AREA **- NO CORRECTIVE ACTION AREA INFORMATION REPORTED -**

CORRECTIVE ACTION EVENT **- NO CORRECTIVE ACTION EVENT REPORTED -**

Back to Report Summary

Affected Property Assessment Reports (APAR)

MAP ID# 29 **Distance from Property: 0.05 mi. (264 ft.) SW**

FACILITY INFORMATION

PROGRAM ID: **74323**

REFERENCE NUMBER: **RN104365143**

FACILITY NAME: **CHRYSLER REALTY COMPANY LLC**

ADDRESS: **2960 IH 30**
MESQUITE, TX 75150

COUNTY: **DALLAS**

LOCATION DESCRIPTION: **2960 IH 30 E, MESQUITE, TX**

TYPE OF FACILITY: **AUTO DEALERSHIP**

FACILITY STATUS: **COMPLETED WORKLOAD**

PROGRAM: **IHW CORRECTIVE ACTION**

PROGRAM STATUS: **INACTIVE**

CONTACTS

BIRDSONG, KEN

REMEDIATIONS

NO REMEDIATION REPORTED

CATEGORY OF CONTAMINATION

DATE	CONTAMINATIONS:
5/19/04	**NOT REPORTED**

Back to Report Summary

MAP ID# 30 **Distance from Property: 0.05 mi. (264 ft.) SW**

FACILITY INFORMATION

LPST ID: **101416**
FACILITY ID: **0006731**
NAME: **TOWN EAST FORD**
ADDRESS: **18411 LBJ FWY**
MESQUITE, TX 75150

LPST/s AT THIS FACILITY. ID/s ARE LISTED BELOW:
101416

LEAKING TANK DETAILS

LPST ID: **101416**
NAME: **TOWN EAST FORD**
FACILITY LOCATION: **18411 LBJ FWY**
PRIORITY CODE: **4A - SOIL CONTAMINATION ONLY REQUIRES FULL SITE ASSESSMENT RAP**
STATUS CODE: **6A - FINAL CONCURRENCE ISSUED**
REPORTED DATE: **1/7/1992**
ENTERED DATE: **1/30/1992**

PRP INFORMATION
NAME: **TOWN EAST FORD**
ADDRESS: **18411 LBJ FWY**
MESQUITE TX 75150
CONTACT: **JOHN BALDRIDGE**
PHONE: **214/270-6441**

UNDERGROUND STORAGE TANK

TANK ID: **1**
NUMBER OF COMPARTMENTS: **1**
INSTALLATION DATE: **01/01/1976**
REGISTRATION DATE: **05/08/1986**
TANK CAPACITY (GAL): **2000**
EMPTY TANK: **NOT EMPTY**
STATUS: **REMOVED FROM GROUND**
STATUS BEGIN DATE: **12/20/1991**
INTERNAL PROTECTION DATE: **NOT REPORTED**
REGULATORY STATUS: **FULLY REGULATED**
TANK DESIGN SINGLE WALL: **YES**
TANK DESIGN DOUBLE WALL: **NO**
PIPE DESIGN SINGLE WALL: **YES**
PIPE DESIGN DOUBLE WALL: **NO**

TANK DETAILS

MATERIAL:
STEEL
CORROSION PROTECTION:
NOT REPORTED
EXTERNAL CONTAINMENT:
NOT REPORTED

TANK COMPLIANCE FLAG
CORROSION PROTECTION COMPLIANCE FLAG: **NO**
CORROSION PROTECTION VARIANCE: **NO VARIANCE**

COMPARTMENT DETAILS

UST COMPARTMENT ID: **23602**
TANK ID: **1**
COMPARTMENT LETTER: **A**
SUBSTANCES: **GASOLINE**
OTHER SUBSTANCES: **NOT REPORTED**
CAPACITY (GAL): **2000**
COMPARTMENT RELEASE DETECTION: **NOT REPORTED**
SPILL CONTAINMENT AND OVERFILL PREVENTION: **NOT REPORTED**

PIPING SYSTEMS

MATERIAL: **STEEL**
CORROSION PROTECTION: **NOT REPORTED**
EXTERNAL CONTAINMENT: **NOT REPORTED**
CONNECTORS & VALVES:
NOT REPORTED
CORROSION PROTECTION: **NOT REPORTED**
PIPE COMPLIANCE FLAG
CORROSION PROTECTION COMPLIANCE FLAG: **NO**
CORROSION PROTECTION VARIANCE: **NO VARIANCE**

TANK ID: **2**
NUMBER OF COMPARTMENTS: **1**
INSTALLATION DATE: **01/01/1976**
REGISTRATION DATE: **05/08/1986**
TANK CAPACITY (GAL): **550**
EMPTY TANK: **NOT EMPTY**
STATUS: **REMOVED FROM GROUND**
STATUS BEGIN DATE: **12/20/1991**
INTERNAL PROTECTION DATE: **NOT REPORTED**
REGULATORY STATUS: **FULLY REGULATED**
TANK DESIGN SINGLE WALL: **YES**
TANK DESIGN DOUBLE WALL: **NO**
PIPE DESIGN SINGLE WALL: **YES**
PIPE DESIGN DOUBLE WALL: **NO**

TANK DETAILS

MATERIAL:
STEEL
CORROSION PROTECTION:
NOT REPORTED
EXTERNAL CONTAINMENT:
NOT REPORTED
TANK COMPLIANCE FLAG
CORROSION PROTECTION COMPLIANCE FLAG: **NO**
CORROSION PROTECTION VARIANCE: **NO VARIANCE**

COMPARTMENT DETAILS

UST COMPARTMENT ID: **23601**
TANK ID: **2**
COMPARTMENT LETTER: **A**
SUBSTANCES: **USED OIL**
OTHER SUBSTANCES: **NOT REPORTED**
CAPACITY (GAL): **550**
COMPARTMENT RELEASE DETECTION: **NOT REPORTED**
SPILL CONTAINMENT AND OVERFILL PREVENTION: **NOT REPORTED**

PIPING SYSTEMS

MATERIAL: **STEEL**
CORROSION PROTECTION: **NOT REPORTED**
EXTERNAL CONTAINMENT: **NOT REPORTED**
CONNECTORS & VALVES:
NOT REPORTED
CORROSION PROTECTION: **NOT REPORTED**
PIPE COMPLIANCE FLAG
CORROSION PROTECTION COMPLIANCE FLAG: **NO**
CORROSION PROTECTION VARIANCE: **NO VARIANCE**

TANK ID: **3**
NUMBER OF COMPARTMENTS: **1**
INSTALLATION DATE: **01/01/1976**
REGISTRATION DATE: **05/08/1986**
TANK CAPACITY (GAL): **1000**
EMPTY TANK: **NOT EMPTY**
STATUS: **REMOVED FROM GROUND**
STATUS BEGIN DATE: **12/20/1991**
INTERNAL PROTECTION DATE: **NOT REPORTED**
REGULATORY STATUS: **FULLY REGULATED**
TANK DESIGN SINGLE WALL: **YES**
TANK DESIGN DOUBLE WALL: **NO**
PIPE DESIGN SINGLE WALL: **YES**
PIPE DESIGN DOUBLE WALL: **NO**

TANK DETAILS
MATERIAL:
STEEL
CORROSION PROTECTION:
NOT REPORTED
EXTERNAL CONTAINMENT:
NOT REPORTED
TANK COMPLIANCE FLAG
CORROSION PROTECTION COMPLIANCE FLAG: **NO**
CORROSION PROTECTION VARIANCE: **NO VARIANCE**
COMPARTMENT DETAILS
UST COMPARTMENT ID: **23603**
TANK ID: **3**
COMPARTMENT LETTER: **A**
SUBSTANCES: **NEW OIL**
OTHER SUBSTANCES: **NOT REPORTED**
CAPACITY (GAL): **1000**
COMPARTMENT RELEASE DETECTION: **NOT REPORTED**
SPILL CONTAINMENT AND OVERFILL PREVENTION: **NOT REPORTED**
PIPING SYSTEMS
MATERIAL: **STEEL**
CORROSION PROTECTION: **NOT REPORTED**
EXTERNAL CONTAINMENT: **NOT REPORTED**
CONNECTORS & VALVES:
NOT REPORTED
CORROSION PROTECTION: **NOT REPORTED**
PIPE COMPLIANCE FLAG
CORROSION PROTECTION COMPLIANCE FLAG: **NO**
CORROSION PROTECTION VARIANCE: **NO VARIANCE**

TANK ID: **4**
NUMBER OF COMPARTMENTS: **1**

INSTALLATION DATE: **01/01/1976**
REGISTRATION DATE: **05/08/1986**
TANK CAPACITY (GAL): **550**
EMPTY TANK: **NOT EMPTY**
STATUS: **REMOVED FROM GROUND**
STATUS BEGIN DATE: **12/20/1991**
INTERNAL PROTECTION DATE: **NOT REPORTED**
REGULATORY STATUS: **FULLY REGULATED**
TANK DESIGN SINGLE WALL: **YES**
TANK DESIGN DOUBLE WALL: **NO**
PIPE DESIGN SINGLE WALL: **YES**
PIPE DESIGN DOUBLE WALL: **NO**

TANK DETAILS

MATERIAL:
STEEL
CORROSION PROTECTION:
NOT REPORTED
EXTERNAL CONTAINMENT:
NOT REPORTED
TANK COMPLIANCE FLAG
CORROSION PROTECTION COMPLIANCE FLAG: **NO**
CORROSION PROTECTION VARIANCE: **NO VARIANCE**

COMPARTMENT DETAILS

UST COMPARTMENT ID: **23605**
TANK ID: **4**
COMPARTMENT LETTER: **A**
SUBSTANCES: **NEW OIL**
OTHER SUBSTANCES: **NOT REPORTED**
CAPACITY (GAL): **550**
COMPARTMENT RELEASE DETECTION: **NOT REPORTED**
SPILL CONTAINMENT AND OVERFILL PREVENTION: **NOT REPORTED**

PIPING SYSTEMS

MATERIAL: **STEEL**
CORROSION PROTECTION: **NOT REPORTED**
EXTERNAL CONTAINMENT: **NOT REPORTED**
CONNECTORS & VALVES:
NOT REPORTED
CORROSION PROTECTION: **NOT REPORTED**
PIPE COMPLIANCE FLAG
CORROSION PROTECTION COMPLIANCE FLAG: **NO**
CORROSION PROTECTION VARIANCE: **NO VARIANCE**

TANK ID: **5**
NUMBER OF COMPARTMENTS: **1**
INSTALLATION DATE: **01/01/1976**
REGISTRATION DATE: **05/08/1986**
TANK CAPACITY (GAL): **550**
EMPTY TANK: **NOT EMPTY**
STATUS: **REMOVED FROM GROUND**
STATUS BEGIN DATE: **12/20/1991**
INTERNAL PROTECTION DATE: **NOT REPORTED**
REGULATORY STATUS: **FULLY REGULATED**
TANK DESIGN SINGLE WALL: **YES**
TANK DESIGN DOUBLE WALL: **NO**
PIPE DESIGN SINGLE WALL: **YES**
PIPE DESIGN DOUBLE WALL: **NO**

TANK DETAILS

MATERIAL:
STEEL

CORROSION PROTECTION:
NOT REPORTED
EXTERNAL CONTAINMENT:
NOT REPORTED
TANK COMPLIANCE FLAG
CORROSION PROTECTION COMPLIANCE FLAG: **NO**
CORROSION PROTECTION VARIANCE: **NO VARIANCE**

COMPARTMENT DETAILS

UST COMPARTMENT ID: **23604**
TANK ID: **5**
COMPARTMENT LETTER: **A**
SUBSTANCES: **NAPHTHA**
OTHER SUBSTANCES: **NOT REPORTED**
CAPACITY (GAL): **550**
COMPARTMENT RELEASE DETECTION: **NOT REPORTED**
SPILL CONTAINMENT AND OVERFILL PREVENTION: **NOT REPORTED**

PIPING SYSTEMS

MATERIAL: **STEEL**
CORROSION PROTECTION: **NOT REPORTED**
EXTERNAL CONTAINMENT: **NOT REPORTED**
CONNECTORS & VALVES:
NOT REPORTED
CORROSION PROTECTION: **NOT REPORTED**
PIPE COMPLIANCE FLAG
CORROSION PROTECTION COMPLIANCE FLAG: **NO**
CORROSION PROTECTION VARIANCE: **NO VARIANCE**

ABOVEGROUND STORAGE TANK INFORMATION

NO ABOVEGROUND STORAGE TANK DATA REPORTED FOR THIS FACILITY

Back to Report Summary

Petroleum Storage Tanks (PST)

MAP ID# 30 **Distance from Property: 0.05 mi. (264 ft.) SW**

FACILITY INFORMATION

ID#: **6731**
NAME: **TOWN EAST FORD SALES**
ADDRESS: **18411 LBJ FWY**
MESQUITE, TX 75150-4128
COUNTY: **DALLAS**
REGION: **4**
TYPE: **FLEET REFUELING**
BEGIN DATE: **07/01/1986**
STATUS: **INACTIVE**
EXEMPT STATUS: **NO**
RECORDS OFF-SITE: **NO**
NUMBER OF ACTIVE UNDERGROUND TANKS: **0**
NUMBER OF ACTIVE ABOVEGROUND TANKS: **0**

APPLICATION INFORMATION:

RECEIVED DATE ON EARLIEST REGISTRATION FORM: **05/08/1986**
SIGNATURE DATE ON EARLIEST REGISTRATION FORM: **02/28/1986**
SIGNATURE NAME & TITLE: **P I PAULSEN, P & S DIRECTOR**
ENFORCEMENT ACTION DATE: **NOT REPORTED**

CONTACT INFORMATION

NAME: **P I PAULSEN**
TITLE: **P & S DIRECTOR**
ORGANIZATION: **TOWN EAST FORD SALES**
MAIL ADDRESS: **MAILING ADDRESS NOT REPORTED**
CITY NOT REPORTED
PHONE: **(214) 2706441 0**

OWNER

OWNER NUMBER: **CN602584542**
NAME: **TOWN EAST FORD SALES INC**
CONTACT ADDRESS: **OWNER ADDRESS NOT REPORTED**
CITY NOT REPORTED
TYPE: **CORPORATION/COMPANY**
BEGIN DATE: **07/01/1986**
CONTACT ROLE: **NOT REPORTED**
CONTACT NAME: **NOT REPORTED**
CONTACT TITLE: **NOT REPORTED**
ORGANIZATION: **NOT REPORTED**
PHONE: **NOT REPORTED**
FAX: **NOT REPORTED**
EMAIL: **NOT REPORTED**

OPERATOR

NO OPERATOR INFORMATION REPORTED

SELF-CERTIFICATION

-**NO SELF-CERTIFICATION INFORMATION REPORTED-**

CONSTRUCTION NOTIFICATION

NOTIFICATION CONSTRUCTION ID: **2714**
APPLICATION RECEIVED DATE: **06/13/2001**
SCHEDULE CONSTRUCTION DATE: **07/13/2001**
GENERAL DESCRIPTION OF PROPOSED CONSTRUCTION:
NOT REPORTED

UNDERGROUND STORAGE TANK

TANK ID: **1**
NUMBER OF COMPARTMENTS: **1**
INSTALLATION DATE: **01/01/1976**
REGISTRATION DATE: **05/08/1986**
TANK CAPACITY (GAL): **2000**
EMPTY TANK: **NOT EMPTY**
STATUS: **REMOVED FROM GROUND**
STATUS BEGIN DATE: **12/20/1991**
INTERNAL PROTECTION DATE: **NOT REPORTED**
REGULATORY STATUS: **FULLY REGULATED**
TANK DESIGN SINGLE WALL: **YES**
TANK DESIGN DOUBLE WALL: **NO**
PIPE DESIGN SINGLE WALL: **YES**
PIPE DESIGN DOUBLE WALL: **NO**

TANK DETAILS

MATERIAL:
STEEL
CORROSION PROTECTION:
NOT REPORTED
EXTERNAL CONTAINMENT:
NOT REPORTED
TANK COMPLIANCE FLAG
CORROSION PROTECTION COMPLIANCE FLAG: **NO**
CORROSION PROTECTION VARIANCE: **NO VARIANCE**

COMPARTMENT DETAILS

UST COMPARTMENT ID: **23602**
TANK ID: **1**
COMPARTMENT LETTER: **A**
SUBSTANCES: **GASOLINE**
OTHER SUBSTANCES: **NOT REPORTED**
CAPACITY (GAL): **2000**
COMPARTMENT RELEASE DETECTION: **NOT REPORTED**
SPILL CONTAINMENT AND OVERFILL PREVENTION: **NOT REPORTED**

PIPING SYSTEMS

MATERIAL: **STEEL**
CORROSION PROTECTION: **NOT REPORTED**
EXTERNAL CONTAINMENT: **NOT REPORTED**
CONNECTORS & VALVES:
NOT REPORTED
PIPEING RELEASE DETECTION:
NOT REPORTED
PIPE COMPLIANCE FLAG
CORROSION PROTECTION COMPLIANCE FLAG: **NO**
CORROSION PROTECTION VARIANCE: **NO VARIANCE**

TANK ID: **2**
NUMBER OF COMPARTMENTS: **1**
INSTALLATION DATE: **01/01/1976**
REGISTRATION DATE: **05/08/1986**
TANK CAPACITY (GAL): **550**
EMPTY TANK: **NOT EMPTY**
STATUS: **REMOVED FROM GROUND**
STATUS BEGIN DATE: **12/20/1991**
INTERNAL PROTECTION DATE: **NOT REPORTED**
REGULATORY STATUS: **FULLY REGULATED**
TANK DESIGN SINGLE WALL: **YES**
TANK DESIGN DOUBLE WALL: **NO**
PIPE DESIGN SINGLE WALL: **YES**
PIPE DESIGN DOUBLE WALL: **NO**

TANK DETAILS

MATERIAL:
STEEL
CORROSION PROTECTION:
NOT REPORTED
EXTERNAL CONTAINMENT:
NOT REPORTED
TANK COMPLIANCE FLAG
CORROSION PROTECTION COMPLIANCE FLAG: **NO**
CORROSION PROTECTION VARIANCE: **NO VARIANCE**

COMPARTMENT DETAILS

UST COMPARTMENT ID: **23601**
TANK ID: **2**
COMPARTMENT LETTER: **A**
SUBSTANCES: **USED OIL**
OTHER SUBSTANCES: **NOT REPORTED**
CAPACITY (GAL): **550**
COMPARTMENT RELEASE DETECTION: **NOT REPORTED**
SPILL CONTAINMENT AND OVERFILL PREVENTION: **NOT REPORTED**

PIPING SYSTEMS

MATERIAL: **STEEL**
CORROSION PROTECTION: **NOT REPORTED**
EXTERNAL CONTAINMENT: **NOT REPORTED**
CONNECTORS & VALVES:
NOT REPORTED
PIPEING RELEASE DETECTION:
NOT REPORTED
PIPE COMPLIANCE FLAG
CORROSION PROTECTION COMPLIANCE FLAG: **NO**
CORROSION PROTECTION VARIANCE: **NO VARIANCE**

TANK ID: **3**
NUMBER OF COMPARTMENTS: **1**
INSTALLATION DATE: **01/01/1976**
REGISTRATION DATE: **05/08/1986**
TANK CAPACITY (GAL): **1000**
EMPTY TANK: **NOT EMPTY**
STATUS: **REMOVED FROM GROUND**
STATUS BEGIN DATE: **12/20/1991**
INTERNAL PROTECTION DATE: **NOT REPORTED**
REGULATORY STATUS: **FULLY REGULATED**
TANK DESIGN SINGLE WALL: **YES**
TANK DESIGN DOUBLE WALL: **NO**
PIPE DESIGN SINGLE WALL: **YES**
PIPE DESIGN DOUBLE WALL: **NO**

TANK DETAILS

MATERIAL:
STEEL
CORROSION PROTECTION:
NOT REPORTED
EXTERNAL CONTAINMENT:
NOT REPORTED
TANK COMPLIANCE FLAG
CORROSION PROTECTION COMPLIANCE FLAG: **NO**
CORROSION PROTECTION VARIANCE: **NO VARIANCE**

COMPARTMENT DETAILS

UST COMPARTMENT ID: **23603**
TANK ID: **3**
COMPARTMENT LETTER: **A**
SUBSTANCES: **NEW OIL**
OTHER SUBSTANCES: **NOT REPORTED**
CAPACITY (GAL): **1000**
COMPARTMENT RELEASE DETECTION: **NOT REPORTED**
SPILL CONTAINMENT AND OVERFILL PREVENTION: **NOT REPORTED**

PIPING SYSTEMS

MATERIAL: **STEEL**
CORROSION PROTECTION: **NOT REPORTED**
EXTERNAL CONTAINMENT: **NOT REPORTED**
CONNECTORS & VALVES:
NOT REPORTED
PIPEING RELEASE DETECTION:
NOT REPORTED
PIPE COMPLIANCE FLAG
CORROSION PROTECTION COMPLIANCE FLAG: **NO**
CORROSION PROTECTION VARIANCE: **NO VARIANCE**

TANK ID: **4**
NUMBER OF COMPARTMENTS: **1**
INSTALLATION DATE: **01/01/1976**
REGISTRATION DATE: **05/08/1986**
TANK CAPACITY (GAL): **550**
EMPTY TANK: **NOT EMPTY**
STATUS: **REMOVED FROM GROUND**
STATUS BEGIN DATE: **12/20/1991**
INTERNAL PROTECTION DATE: **NOT REPORTED**
REGULATORY STATUS: **FULLY REGULATED**
TANK DESIGN SINGLE WALL: **YES**
TANK DESIGN DOUBLE WALL: **NO**
PIPE DESIGN SINGLE WALL: **YES**
PIPE DESIGN DOUBLE WALL: **NO**

TANK DETAILS

MATERIAL:
STEEL
CORROSION PROTECTION:
NOT REPORTED
EXTERNAL CONTAINMENT:
NOT REPORTED
TANK COMPLIANCE FLAG
CORROSION PROTECTION COMPLIANCE FLAG: **NO**
CORROSION PROTECTION VARIANCE: **NO VARIANCE**

COMPARTMENT DETAILS

UST COMPARTMENT ID: **23605**
TANK ID: **4**
COMPARTMENT LETTER: **A**
SUBSTANCES: **NEW OIL**
OTHER SUBSTANCES: **NOT REPORTED**
CAPACITY (GAL): **550**
COMPARTMENT RELEASE DETECTION: **NOT REPORTED**
SPILL CONTAINMENT AND OVERFILL PREVENTION: **NOT REPORTED**

PIPING SYSTEMS

MATERIAL: **STEEL**

CORROSION PROTECTION: **NOT REPORTED**

EXTERNAL CONTAINMENT: **NOT REPORTED**

CONNECTORS & VALVES:

NOT REPORTED

PIPEING RELEASE DETECTION:

NOT REPORTED

PIPE COMPLIANCE FLAG

CORROSION PROTECTION COMPLIANCE FLAG: **NO**

CORROSION PROTECTION VARIANCE: **NO VARIANCE**

TANK ID: **5**

NUMBER OF COMPARTMENTS: **1**

INSTALLATION DATE: **01/01/1976**

REGISTRATION DATE: **05/08/1986**

TANK CAPACITY (GAL): **550**

EMPTY TANK: **NOT EMPTY**

STATUS: **REMOVED FROM GROUND**

STATUS BEGIN DATE: **12/20/1991**

INTERNAL PROTECTION DATE: **NOT REPORTED**

REGULATORY STATUS: **FULLY REGULATED**

TANK DESIGN SINGLE WALL: **YES**

TANK DESIGN DOUBLE WALL: **NO**

PIPE DESIGN SINGLE WALL: **YES**

PIPE DESIGN DOUBLE WALL: **NO**

TANK DETAILS

MATERIAL:

STEEL

CORROSION PROTECTION:

NOT REPORTED

EXTERNAL CONTAINMENT:

NOT REPORTED

TANK COMPLIANCE FLAG

CORROSION PROTECTION COMPLIANCE FLAG: **NO**

CORROSION PROTECTION VARIANCE: **NO VARIANCE**

COMPARTMENT DETAILS

UST COMPARTMENT ID: **23604**

TANK ID: **5**

COMPARTMENT LETTER: **A**

SUBSTANCES: **NAPHTHA**

OTHER SUBSTANCES: **NOT REPORTED**

CAPACITY (GAL): **550**

COMPARTMENT RELEASE DETECTION: **NOT REPORTED**

SPILL CONTAINMENT AND OVERFILL PREVENTION: **NOT REPORTED**

PIPING SYSTEMS

MATERIAL: **STEEL**

CORROSION PROTECTION: **NOT REPORTED**

EXTERNAL CONTAINMENT: **NOT REPORTED**

CONNECTORS & VALVES:

NOT REPORTED

PIPEING RELEASE DETECTION:

NOT REPORTED

PIPE COMPLIANCE FLAG

CORROSION PROTECTION COMPLIANCE FLAG: **NO**
CORROSION PROTECTION VARIANCE: **NO VARIANCE**

ABOVEGROUND STORAGE TANK INFORMATION

NO ABOVEGROUND STORAGE TANK DATA REPORTED FOR THIS FACILITY

Back to Report Summary

Petroleum Storage Tanks (PST)

MAP ID# 30 **Distance from Property: 0.05 mi. (264 ft.) SW**

FACILITY INFORMATION

ID#: **74371**
NAME: **TOWN EAST FORD**
ADDRESS: **18411 LBJ FWY**
MESQUITE, TX 75150-4128
COUNTY: **DALLAS**
REGION: **4**
TYPE: **FLEET REFUELING**
BEGIN DATE: **06/27/2001**
STATUS: **ACTIVE**
EXEMPT STATUS: **NO**
RECORDS OFF-SITE: **NO**
NUMBER OF ACTIVE UNDERGROUND TANKS: **0**
NUMBER OF ACTIVE ABOVEGROUND TANKS: **1**

APPLICATION INFORMATION:

RECEIVED DATE ON EARLIEST REGISTRATION FORM: **07/02/2001**
SIGNATURE DATE ON EARLIEST REGISTRATION FORM: **06/28/2001**
SIGNATURE NAME & TITLE: **R J PARROTT, PRESIDENT**
ENFORCEMENT ACTION DATE: **NOT REPORTED**

CONTACT INFORMATION

NAME: **NOT REPORTED**
TITLE: **NOT REPORTED**
ORGANIZATION: **NOT REPORTED**
MAIL ADDRESS: **MAILING ADDRESS NOT REPORTED**
CITY NOT REPORTED
PHONE: **NOT REPORTED**

OWNER

OWNER NUMBER: **CN600345193**
NAME: **RANPARR INC**
CONTACT ADDRESS: **OWNER ADDRESS NOT REPORTED**
CITY NOT REPORTED
TYPE: **CORPORATION/COMPANY**
BEGIN DATE: **06/27/2001**
CONTACT ROLE: **NOT REPORTED**
CONTACT NAME: **NOT REPORTED**
CONTACT TITLE: **NOT REPORTED**
ORGANIZATION: **NOT REPORTED**
PHONE: **NOT REPORTED**
FAX: **NOT REPORTED**
EMAIL: **NOT REPORTED**

OPERATOR

NO OPERATOR INFORMATION REPORTED

SELF-CERTIFICATION

-NO SELF-CERTIFICATION INFORMATION REPORTED-

CONSTRUCTION NOTIFICATION

NO CONSTRUCTION NOTIFICATION DATA REPORTED FOR THIS FACILITY

UNDERGROUND STORAGE TANK

NO UNDERGROUND STORAGE TANK DATA REPORTED FOR THIS FACILITY

ABOVEGROUND STORAGE TANK INFORMATION

Petroleum Storage Tanks (PST)

AST ID #: **197920** MULTIPLE COMPARTMENT FLAG: **YES**
TANK ID: **1** REGISTRATION DATE: **07/02/2001**
INSTALLATION DATE: **06/27/2001** STATUS BEGIN DATE: **06/27/2001**
TANK CAPACITY (GAL): **3000** REGULATORY STATUS: **FULLY REGULATED**
STATUS: **IN USE** SUBSTANCES: **GASOLINE, DIESEL**

MATERIAL OF CONSTRUCTION

STEEL: **YES** CORRUGATED METAL: **NO**
FIBERGLASS: **NO** CONCRETE: **NO**
ALUMINIUM: **NO**

CONTAINMENT

EARTHEN DIKE: **NO** CONCRETE: **YES**
CONTAINMENT LINER: **NO** NONE: **NO**
STAGE I VAPOR RECOVERY: **NOT REPORTED**
STAGE I INSTALLATION DATE: **NOT REPORTED**

Back to Report Summary

Resource Conservation & Recovery Act - Generator Facilities (RCRAGR06)

MAP ID# 30 **Distance from Property: 0.05 mi. (264 ft.) SW**

FACILITY INFORMATION

EPA ID#: **TXD061580973**

NAME: **TOWN EAST FORD**

ADDRESS: **18411 LBJ FWY**
MESQUITE, TX 75150

CONTACT NAME: **TONIA DRAIN**

CONTACT ADDRESS: **18411 LBJ FWY**
MESQUITE TX 75150

CONTACT PHONE: **972-682-1200**

NON-NOTIFIER: **NOT A NON-NOTIFIER**

DATE RECEIVED BY AGENCY: **06/15/2015**

OWNER TYPE: **PRIVATE**

OWNER NAME: **TOWN EASTDEALERSHIP PROPERTY, LP**

OPERATOR TYPE: **PRIVATE**

OPERATOR NAME: **TOWN FORD II, LLC**

CERTIFICATION

CERTIFICATION NAME:	CERTIFICATION TITLE:	CERTIFICATION SIGNED DATE:
SHELBY BACKBURN	**RISK MANAGER**	**05/01/2015**
NOT REPORTED	**NOT REPORTED**	**NOT REPORTED**

INDUSTRY CLASSIFICATION (NAICS)

44111 - NEW CAR DEALERS

81111 - AUTOMOTIVE MECHANICAL AND ELECTRICAL REPAIR AND MAINTENANCE

81112 - AUTOMOTIVE BODY, PAINT, INTERIOR, AND GLASS REPAIR

SITE HISTORY (INCLUDES GENERATORS AND NON-GENERATORS)

DATE RECEIVED BY AGENCY: **06/15/2015**
NAME: **TOWN EAST FORD**
GENERATOR CLASSIFICATION: **LARGE QUANTITY GENERATOR**

DATE RECEIVED BY AGENCY: **03/17/2000**
NAME: **TOWN EAST FORD**
GENERATOR CLASSIFICATION: **NOT A GENERATOR**

DATE RECEIVED BY AGENCY: **03/01/1996**
NAME: **TOWN EAST FORD**
GENERATOR CLASSIFICATION: **CONDITIONALLY EXEMPT SMALL QUANTITY GENERATOR**

DATE RECEIVED BY AGENCY: **09/24/1984**
NAME: **TOWN EAST FORD**
GENERATOR CLASSIFICATION: **SMALL QUANTITY GENERATOR**

CURRENT ACTIVITY INFORMATION

GENERATOR STATUS: **CONDITIONALLY EXEMPT SMALL QUANTITY GENERATOR** LAST UPDATED DATE: **06/15/2015**

SUBJECT TO CORRECTIVE ACTION UNIVERSE: **NO**

TDSFs POTENTIALLY SUBJECT TO CORRECTIVE ACTION UNDER 3004 (u)/(v) UNIVERSE: **NO**

TDSFs ONLY SUBJECT TO CORRECTIVE ACTION UNDER DISCRETIONARY AUTHORITIES UNIVERSE: **NO**

NON TSDFs WHERE RCRA CORRECTIVE ACTION HAS BEEN IMPOSED UNIVERSE: **NO**

CORRECTIVE ACTION WORKLOAD UNIVERSE: **NO**

IMPORTER: **NO**

MIXED WASTE GENERATOR: **NO**

RECYCLER: **NO**

UNDERGROUND INJECTION: **NO**

UNIVERSAL WASTE DESTINATION FACILITY: **NO**

TRANSFER FACILITY: **NO**

Resource Conservation & Recovery Act - Generator Facilities (RCRAGR06)

TRANSPORTER: **NO**
ONSITE BURNER EXEMPTION: **NO**
FURNACE EXEMPTION: **NO**
USED OIL REFINER: **NO**
USED OIL TRANSFER FACILITY: **NO**
USED OIL FUEL BURNER: **NO**
USED OIL PROCESSOR: **NO**
USED OIL FUEL MARKETER TO BURNER: **NO**
SPECIFICATION USED OIL MARKETER: **NO**
USED OIL TRANSPORTER: **NO**

COMPLIANCE, MONITORING AND ENFORCEMENT INFORMATION

EVALUATIONS **- NO EVALUATIONS REPORTED -**

VIOLATIONS **- NO VIOLATIONS REPORTED -**

ENFORCEMENTS **- NO ENFORCEMENTS REPORTED -**

HAZARDOUS WASTE

D001	**IGNITABLE WASTE**
D006	**CADMIUM**
D007	**CHROMIUM**
D008	**LEAD**
D018	**BENZENE**
D021	**CHLOROBENZENE**
D027	**1,4-DICHLOROBENZENE**
D039	**TETRACHLOROETHYLENE**
D040	**TRICHLORETHYLENE**
F001	**THE FOLLOWING SPENT HALOGENATED SOLVENTS USED IN DEGREASING: TETRACHLOROETHYLENE,TRICHLORETHYLENE, METHYLENE CHLORIDE, 1,1,1-TRICHLOROETHANE, CARBON TETRACHLORIDE ANDCHLORINATED FLUOROCARBONS; ALL SPENT SOLVENT MIXTURES/BLENDS USED IN DEGREASING CONTAINING, BEFORE USE, A TOTAL OF TEN PERCENT OR MORE (BY VOLUME) OF ONE OR MORE OF THE ABOVE HALOGENATED SOLVENTS OR THOSE SOLVENTS LISTED IN F002, F004, AND F005; AND STILL BOTTOMS FROM THE RECOVERY OF THESE SPENT SOLVENTS AND SPENT SOLVENT MIXTURES.**
F002	**THE FOLLOWING SPENT HALOGENATED SOLVENTS: TETRACHLOROETHYLENE, METHYLENE CHLORIDE,TRICHLOROETHYLENE, 1,1,1-TRICHLOROETHANE,CHLOROBENZENE, 1,1,2-TRICHLORO-1,2,2-TRIFLUOROETHANE, ORTHO-DICHLOROBENZENE, TRICHLOROFLUOROMETHANE, AND 1,1,2, TRICHLOROETHANE; ALL SPENT SOLVENT MIXTURES/BLENDS CONTAINING, BEFORE USE, A TOTAL OF TEN PERCENT OR MORE (BY VOLUME) OF ONE OR MORE OF THE ABOVE HALOGENATED SOLVENTS OR THOSE SOLVENTS LISTED IN F001,F004, AND F005; AND STILL BOTTOMS FROM THE RECOVERY OF THESE SPENT SOLVENTS AND SPENT SOLVENT MIXTURES.**
F003	**THE FOLLOWING SPENT NON-HALOGENATED SOLVENTS: XYLENE, ACETONE, ETHYL ACETATE, ETHYL BENZENE, ETHYL ETHER, METHYL ISOBUTYL KETONE, N-BUTYL ALCOHOL, CYCLOHEXANONE, AND METHANOL; ALL SPENT SOLVENT MIXTURES/BLENDS CONTAINING, BEFORE USE, ONLY THE ABOVE SPENT NONHALOGENATED SOLVENTS; AND ALL SPENT SOLVENT MIXTURES/BLENDS CONTAINING, BEFORE USE, ONE OR MORE OF THE ABOVE NONHALOGENATED SOLVENTS, AND A TOTAL OF TEN PERCENT OR MORE (BY VOLUME) OF ONE OR MORE OF THOSE SOLVENTS LISTED IN F001, F002, F004, AND F005; AND STILL BOTTOMS FROM THE RECOVERY OF THESE SPENT SOLVENTS AND SPENT SOLVENT MIXTURES.**
F004	**THE FOLLOWING SPENT NONHALOGENATED SOLVENTS: CRESOLS, CRESYLIC ACID, AND NITROBENZENE; AND THE STILL BOTTOMS FROM THE RECOVERY OF THESE SOLVENTS; ALL SPENT SOLVENT MIXTURES/BLENDS CONTAINING, BEFORE USE, A TOTAL OF TEN PERCENT OR MORE (BY VOLUME) OF ONE OR MORE OF THE ABOVE NONHALOGENATED SOLVENTS OR THOSE SOLVENTS LISTED IN F001,F002, AND F005; AND STILL BOTTOMS FROM THE RECOVERY OF THESE SPENT SOLVENTS AND SPENT SOLVENT MIXTURES.**
F005	**THE FOLLOWING SPENT NONHALOGENATED SOLVENTS: TOLUENE, METHYL ETHYL KETONE,CARBON DISULFIDE, ISOBUTANOL, PYRIDINE,BENZENE, 2-ETHOXYETHANOL, AND 2-NITROPROPANE; ALL SPENT SOLVENT MIXTURES/BLENDS CONTAINING, BEFORE USE, A TOTAL OF TEN PERCENT OR MORE (BY VOLUME) OF ONE OR MORE OF THE ABOVE NONHALOGENATED SOLVENTS OR THOSE SOLVENTS LISTED IN F001,F002, OR F004; AND STILL BOTTOMS FROM THE RECOVERY OF THESE SPENT SOLVENTS AND SPENT SOLVENT MIXTURES.**

UNIVERSAL WASTE **- NO UNIVERSAL WASTE REPORTED -**

CORRECTIVE ACTION AREA **- NO CORRECTIVE ACTION AREA INFORMATION REPORTED -**

CORRECTIVE ACTION EVENT **- NO CORRECTIVE ACTION EVENT REPORTED -**

Back to Report Summary

MAP ID# 30 **Distance from Property: 0.05 mi. (264 ft.) SW**

FACILITY INFORMATION

REGISTRATION#: **65878** EPA ID: **TXD061580973**
TNRCC ID #: **21277**
NAME: **TOWN EAST FORD**
ADDRESS: **18411 LBJ FWY**
MESQUITE, TX 75150
CONTACT: **TIM TINSLEY**
PHONE: **972-6821265**
BUSINESS DESCRIPTION: **NOT REPORTED**
INDUSTRIAL WASTE PERMIT #: **NOT REPORTED**
MUNICIPAL WASTE PERMIT #: **NOT REPORTED**
SIC CODE: **NOT REPORTED**
WASTE GENERATOR: **YES**
WASTE RECEIVER: **NO**
WASTE TRANSPORTER: **NO**
TRANSFER FACILITY: **NO**
MAQUILADORA (MEXICAN FACILITY): **NO**
STATUS: **INACTIVE**
AMOUNT OF WASTE GENERATED: **CONDITIONALLY EXEMPT SMALL QUANTITY GENERATOR**
GENERATOR TYPE: **NON-INDUSTRIAL AND/OR MUNICIPAL**
THIS FACILITY IS A NOTIFIER
THIS FACILITY IS NOT A STEERS REPORTER - (STATE OF TEXAS ENVIRONMENTAL ELECTRONIC REPORTING SYSTEM)
THIS FACILITY IS NOT REQUIRED TO SUBMIT AN ANNUAL WASTE SUMMARY REPORT
THIS FACILITY IS NOT INVOLVED IN RECYCLING ACTIVITIES
LAST UPDATE TO TRACS (TCEQ REGULATORY ACTIVITIES AND COMPLIANCE SYSTEM): **11/12/2002**

OWNER INFORMATION

NAME: **TOWN EAST FORD**
ADDRESS: **18411 LBJ FWY**
MESQUITE, TX 75150
PHONE: **1-972-6821265**

ACTIVITIES

ACTIVITY TYPE: **UNKNOWN**
ACTIVITY DESCRIPTION: **NOT REPORTED**

WASTE

WASTE ID: **138848**
WASTE CODE STATUS: **INACTIVE**
WASTE IS RADIOACTIVE: **NO**
WASTE IS TREATED OFF SITE: **YES**
GENERATOR'S DESCRIPTION OF WASTE: **SPENT SOLVENT**

WASTE ID: **138849**
WASTE CODE STATUS: **INACTIVE**
WASTE IS RADIOACTIVE: **NO**
WASTE IS TREATED OFF SITE: **YES**
GENERATOR'S DESCRIPTION OF WASTE: **PAINT WASTE**

WASTE ID: **138850**
WASTE CODE STATUS: **INACTIVE**
WASTE IS RADIOACTIVE: **NO**
WASTE IS TREATED OFF SITE: **YES**

GENERATOR'S DESCRIPTION OF WASTE: **IMMERSION CLEANER**

WASTE ID: **138851**
WASTE CODE STATUS: **INACTIVE**
WASTE IS RADIOACTIVE: **NO**
WASTE IS TREATED OFF SITE: **YES**
GENERATOR'S DESCRIPTION OF WASTE: **ENGINE OIL-NONINDUSTRIAL GENERATOR**

WASTE ID: **148317**
WASTE CODE STATUS: **INACTIVE**
WASTE IS RADIOACTIVE: **NO**
WASTE IS TREATED OFF SITE: **YES**
GENERATOR'S DESCRIPTION OF WASTE: **WASTE GAS FROM AUTO REPAIRS**

WASTE ID: **138852**
WASTE CODE STATUS: **INACTIVE**
WASTE IS RADIOACTIVE: **NO**
WASTE IS TREATED OFF SITE: **YES**
GENERATOR'S DESCRIPTION OF WASTE: **WASTE ANTIFREEZE-NONINDUSTRIAL GENERATOR**

WASTE ID: **138853**
WASTE CODE STATUS: **INACTIVE**
WASTE IS RADIOACTIVE: **NO**
WASTE IS TREATED OFF SITE: **YES**
GENERATOR'S DESCRIPTION OF WASTE: **USED FILTERS**

WASTE ID: **167205**
WASTE CODE STATUS: **INACTIVE**
WASTE IS RADIOACTIVE: **NO**
WASTE IS TREATED OFF SITE: **YES**
GENERATOR'S DESCRIPTION OF WASTE: **WASTE FUEL (GASOLINE)/ PULLED FROM GAS TANKS/ 2/98**

WASTE ID: **298149**
WASTE CODE STATUS: **NOT REPORTED**
WASTE IS RADIOACTIVE: **NO**
WASTE IS TREATED OFF SITE: **NO**
GENERATOR'S DESCRIPTION OF WASTE: **NOT REPORTED**

WASTE ID: **46351**
WASTE CODE STATUS: **INACTIVE**
WASTE IS RADIOACTIVE: **NO**
WASTE IS TREATED OFF SITE: **YES**
GENERATOR'S DESCRIPTION OF WASTE: **NOT REPORTED**

WASTE ID: **46352**
WASTE CODE STATUS: **INACTIVE**
WASTE IS RADIOACTIVE: **NO**
WASTE IS TREATED OFF SITE: **YES**
GENERATOR'S DESCRIPTION OF WASTE: **NOT REPORTED**

WASTE ID: **46353**
WASTE CODE STATUS: **INACTIVE**
WASTE IS RADIOACTIVE: **NO**
WASTE IS TREATED OFF SITE: **YES**

GENERATOR'S DESCRIPTION OF WASTE: **NOT REPORTED**

WASTE ID: **46354**
WASTE CODE STATUS: **INACTIVE**
WASTE IS RADIOACTIVE: **NO**
WASTE IS TREATED OFF SITE: **YES**
GENERATOR'S DESCRIPTION OF WASTE: **NOT REPORTED**

WASTE ID: **46355**
WASTE CODE STATUS: **INACTIVE**
WASTE IS RADIOACTIVE: **NO**
WASTE IS TREATED OFF SITE: **YES**
GENERATOR'S DESCRIPTION OF WASTE: **NOT REPORTED**

WASTE ID: **46356**
WASTE CODE STATUS: **INACTIVE**
WASTE IS RADIOACTIVE: **NO**
WASTE IS TREATED OFF SITE: **YES**
GENERATOR'S DESCRIPTION OF WASTE: **NOT REPORTED**

WASTE ID: **46357**
WASTE CODE STATUS: **INACTIVE**
WASTE IS RADIOACTIVE: **NO**
WASTE IS TREATED OFF SITE: **YES**
GENERATOR'S DESCRIPTION OF WASTE: **NOT REPORTED**

WASTE ID: **46358**
WASTE CODE STATUS: **INACTIVE**
WASTE IS RADIOACTIVE: **NO**
WASTE IS TREATED OFF SITE: **YES**
GENERATOR'S DESCRIPTION OF WASTE: **NOT REPORTED**

WASTE ID: **66419**
WASTE CODE STATUS: **INACTIVE**
WASTE IS RADIOACTIVE: **NO**
WASTE IS TREATED OFF SITE: **YES**
GENERATOR'S DESCRIPTION OF WASTE: **NOT REPORTED**

Back to Report Summary

Leaking Petroleum Storage Tanks (LPST)

MAP ID# 31 **Distance from Property: 0.05 mi. (264 ft.) S**

FACILITY INFORMATION

LPST ID: **119750**
FACILITY ID: **NOT REPORTED**
NAME: **7-ELEVEN 36375**
ADDRESS: **3700 INTERSTATE 30**
MESQUITE, TX NOT REPORTED

LPST/s AT THIS FACILITY. ID/s ARE LISTED BELOW:
119750

LEAKING TANK DETAILS

LPST ID: **119750**
NAME: **7-ELEVEN 36375**
FACILITY LOCATION: **NOT REPORTED**
PRIORITY CODE: **2.6 - IMPACTED GW DISCHARGE TO SW USED BY HUMANENDGR SPEC LT500FT**
STATUS CODE: **3 - MONITORING**
REPORTED DATE: **2/9/2015**
ENTERED DATE: **10/1/2015**

PRP INFORMATION
NAME: **7-ELEVEN INC**
ADDRESS: **NOT REPORTED**
NOT REPORTED NOT REPORTED
CONTACT: **NOT REPORTED**
PHONE: **NOT REPORTED**

UNDERGROUND STORAGE TANK

NO UNDERGROUND STORAGE TANK DATA REPORTED FOR THIS FACILITY

ABOVEGROUND STORAGE TANK INFORMATION

NO ABOVEGROUND STORAGE TANK DATA REPORTED FOR THIS FACILITY

Back to Report Summary

MAP ID# 31 **Distance from Property: 0.05 mi. (264 ft.) S**

FACILITY INFORMATION

LPST ID: **110516**
FACILITY ID: **0005681**
NAME: **CHEVRON FAC 105950**
ADDRESS: **3700 INTERSTATE 30**
MESQUITE, TX 75149

LPST/s AT THIS FACILITY. ID/s ARE LISTED BELOW:
110516

LEAKING TANK DETAILS

LPST ID: **110516**
NAME: **CHEVRON FAC 105950**
FACILITY LOCATION: **3700 HWY 67**
PRIORITY CODE: **4.1 - GW IMPACTED NO APPARENT THREATS OR IMPACTS TO RECEPTORS**
STATUS CODE: **6A - FINAL CONCURRENCE ISSUED**
REPORTED DATE: **1/23/1996**
ENTERED DATE: **3/8/1996**

PRP INFORMATION
NAME: **CHEVRON PRODUCTS COMPANY**
ADDRESS: **PO BOX 4256**
HOUSTON TX 77210
CONTACT: **ADRIANNE ROBINSON**
PHONE: **713/219-5226**

UNDERGROUND STORAGE TANK

TANK ID: **1**
NUMBER OF COMPARTMENTS: **1**
INSTALLATION DATE: **04/01/1975**
REGISTRATION DATE: **05/08/1986**
TANK CAPACITY (GAL): **9564**
EMPTY TANK: **NOT EMPTY**
STATUS: **REMOVED FROM GROUND**
STATUS BEGIN DATE: **03/17/2015**
INTERNAL PROTECTION DATE: **NOT REPORTED**
REGULATORY STATUS: **FULLY REGULATED**
TANK DESIGN SINGLE WALL: **YES**
TANK DESIGN DOUBLE WALL: **NO**
PIPE DESIGN SINGLE WALL: **NO**
PIPE DESIGN DOUBLE WALL: **YES**

TANK DETAILS

MATERIAL:
FRP
CORROSION PROTECTION:
FRP TANK OR PIPING (NONCORRODIBLE)
EXTERNAL CONTAINMENT:
NOT REPORTED
TANK COMPLIANCE FLAG
CORROSION PROTECTION COMPLIANCE FLAG: **YES**
CORROSION PROTECTION VARIANCE: **NO VARIANCE**

COMPARTMENT DETAILS

UST COMPARTMENT ID: **68351**
TANK ID: **1**
COMPARTMENT LETTER: **A**
SUBSTANCES: **NOT REPORTED**
OTHER SUBSTANCES: **NOT REPORTED**
CAPACITY (GAL): **9564**
COMPARTMENT RELEASE DETECTION: **AUTOMATIC TANK GAUGE TEST & INVENTORY CONTROL**
SPILL CONTAINMENT AND OVERFILL PREVENTION: **TIGHT-FILL FITTING CONTAINER/BUCKET/SUMP,FACTORY - BUILT SPILL CONTAINER/BUCKET/SUMP,DELIVERY SHUT-OFF VALVE**

PIPING SYSTEMS

MATERIAL: **FRP**
CORROSION PROTECTION: **FRP TANK OR PIPING (NONCORRODIBLE),ISOLATED IN OPEN AREA/2ND CONTAINMENT**
EXTERNAL CONTAINMENT: **NOT REPORTED**
CONNECTORS & VALVES:
NOT REPORTED
CORROSION PROTECTION: **FRP TANK OR PIPING (NONCORRODIBLE),ISOLATED IN OPEN AREA/2ND CONTAINMENT**
PIPE COMPLIANCE FLAG
CORROSION PROTECTION COMPLIANCE FLAG: **YES**
CORROSION PROTECTION VARIANCE: **NO VARIANCE**

TANK ID: **1**
NUMBER OF COMPARTMENTS: **1**
INSTALLATION DATE: **04/01/1975**
REGISTRATION DATE: **05/08/1986**
TANK CAPACITY (GAL): **9564**
EMPTY TANK: **NOT EMPTY**
STATUS: **IN USE**
STATUS BEGIN DATE: **04/01/1975**
INTERNAL PROTECTION DATE: **NOT REPORTED**
REGULATORY STATUS: **FULLY REGULATED**
TANK DESIGN SINGLE WALL: **YES**
TANK DESIGN DOUBLE WALL: **NO**
PIPE DESIGN SINGLE WALL: **NO**
PIPE DESIGN DOUBLE WALL: **YES**

TANK DETAILS

MATERIAL:
FRP
CORROSION PROTECTION:
FRP TANK OR PIPING (NONCORRODIBLE)
EXTERNAL CONTAINMENT:
NOT REPORTED
TANK COMPLIANCE FLAG
CORROSION PROTECTION COMPLIANCE FLAG: **YES**
CORROSION PROTECTION VARIANCE: **NO VARIANCE**

COMPARTMENT DETAILS

UST COMPARTMENT ID: **68351**
TANK ID: **1**
COMPARTMENT LETTER: **A**
SUBSTANCES: **GASOLINE**
OTHER SUBSTANCES: **NOT REPORTED**
CAPACITY (GAL): **9564**
COMPARTMENT RELEASE DETECTION: **NOT REPORTED**
SPILL CONTAINMENT AND OVERFILL PREVENTION: **TIGHT-FILL FITTING CONTAINER/BUCKET/SUMP,FACTORY - BUILT**

SPILL CONTAINER/BUCKET/SUMP,DELIVERY SHUT-OFF VALVE

PIPING SYSTEMS

MATERIAL: **FRP**

CORROSION PROTECTION: **FRP TANK OR PIPING (NONCORRODIBLE),ISOLATED IN OPEN AREA/2ND CONTAINMENT**

EXTERNAL CONTAINMENT: **NOT REPORTED**

CONNECTORS & VALVES:

NOT REPORTED

CORROSION PROTECTION: **FRP TANK OR PIPING (NONCORRODIBLE),ISOLATED IN OPEN AREA/2ND CONTAINMENT**

PIPE COMPLIANCE FLAG

CORROSION PROTECTION COMPLIANCE FLAG: **YES**

CORROSION PROTECTION VARIANCE: **NO VARIANCE**

TANK ID: **2**

NUMBER OF COMPARTMENTS: **1**

INSTALLATION DATE: **04/01/1975**

REGISTRATION DATE: **05/08/1986**

TANK CAPACITY (GAL): **9564**

EMPTY TANK: **NOT EMPTY**

STATUS: **REMOVED FROM GROUND**

STATUS BEGIN DATE: **03/17/2015**

INTERNAL PROTECTION DATE: **NOT REPORTED**

REGULATORY STATUS: **FULLY REGULATED**

TANK DESIGN SINGLE WALL: **YES**

TANK DESIGN DOUBLE WALL: **NO**

PIPE DESIGN SINGLE WALL: **NO**

PIPE DESIGN DOUBLE WALL: **YES**

TANK DETAILS

MATERIAL:

FRP

CORROSION PROTECTION:

FRP TANK OR PIPING (NONCORRODIBLE)

EXTERNAL CONTAINMENT:

NOT REPORTED

TANK COMPLIANCE FLAG

CORROSION PROTECTION COMPLIANCE FLAG: **YES**

CORROSION PROTECTION VARIANCE: **NO VARIANCE**

COMPARTMENT DETAILS

UST COMPARTMENT ID: **68350**

TANK ID: **2**

COMPARTMENT LETTER: **A**

SUBSTANCES: **NOT REPORTED**

OTHER SUBSTANCES: **NOT REPORTED**

CAPACITY (GAL): **9564**

COMPARTMENT RELEASE DETECTION: **AUTOMATIC TANK GAUGE TEST & INVENTORY CONTROL**

SPILL CONTAINMENT AND OVERFILL PREVENTION: **TIGHT-FILL FITTING CONTAINER/BUCKET/SUMP,FACTORY - BUILT SPILL CONTAINER/BUCKET/SUMP,DELIVERY SHUT-OFF VALVE**

PIPING SYSTEMS

MATERIAL: **FRP**

CORROSION PROTECTION: **FRP TANK OR PIPING (NONCORRODIBLE),ISOLATED IN OPEN AREA/2ND CONTAINMENT**

EXTERNAL CONTAINMENT: **NOT REPORTED**

CONNECTORS & VALVES:

NOT REPORTED

CORROSION PROTECTION: **FRP TANK OR PIPING (NONCORRODIBLE),ISOLATED IN OPEN AREA/2ND CONTAINMENT**

PIPE COMPLIANCE FLAG

CORROSION PROTECTION COMPLIANCE FLAG: **YES**
CORROSION PROTECTION VARIANCE: **NO VARIANCE**

TANK ID: **2**
NUMBER OF COMPARTMENTS: **1**
INSTALLATION DATE: **04/01/1975**
REGISTRATION DATE: **05/08/1986**
TANK CAPACITY (GAL): **9564**
EMPTY TANK: **NOT EMPTY**
STATUS: **IN USE**
STATUS BEGIN DATE: **04/01/1975**
INTERNAL PROTECTION DATE: **NOT REPORTED**
REGULATORY STATUS: **FULLY REGULATED**
TANK DESIGN SINGLE WALL: **YES**
TANK DESIGN DOUBLE WALL: **NO**
PIPE DESIGN SINGLE WALL: **NO**
PIPE DESIGN DOUBLE WALL: **YES**

TANK DETAILS

MATERIAL:
FRP
CORROSION PROTECTION:
FRP TANK OR PIPING (NONCORRODIBLE)
EXTERNAL CONTAINMENT:
NOT REPORTED

TANK COMPLIANCE FLAG

CORROSION PROTECTION COMPLIANCE FLAG: **YES**
CORROSION PROTECTION VARIANCE: **NO VARIANCE**

COMPARTMENT DETAILS

UST COMPARTMENT ID: **68350**
TANK ID: **2**
COMPARTMENT LETTER: **A**
SUBSTANCES: **GASOLINE**
OTHER SUBSTANCES: **NOT REPORTED**
CAPACITY (GAL): **9564**
COMPARTMENT RELEASE DETECTION: **NOT REPORTED**
SPILL CONTAINMENT AND OVERFILL PREVENTION: **TIGHT-FILL FITTING CONTAINER/BUCKET/SUMP,FACTORY - BUILT SPILL CONTAINER/BUCKET/SUMP,DELIVERY SHUT-OFF VALVE**

PIPING SYSTEMS

MATERIAL: **FRP**
CORROSION PROTECTION: **FRP TANK OR PIPING (NONCORRODIBLE),ISOLATED IN OPEN AREA/2ND CONTAINMENT**
EXTERNAL CONTAINMENT: **NOT REPORTED**

CONNECTORS & VALVES:

NOT REPORTED
CORROSION PROTECTION: **FRP TANK OR PIPING (NONCORRODIBLE),ISOLATED IN OPEN AREA/2ND CONTAINMENT**

PIPE COMPLIANCE FLAG

CORROSION PROTECTION COMPLIANCE FLAG: **YES**
CORROSION PROTECTION VARIANCE: **NO VARIANCE**

TANK ID: **3**
NUMBER OF COMPARTMENTS: **1**
INSTALLATION DATE: **04/01/1975**
REGISTRATION DATE: **05/08/1986**
TANK CAPACITY (GAL): **9564**
EMPTY TANK: **NOT EMPTY**
STATUS: **REMOVED FROM GROUND**
STATUS BEGIN DATE: **03/17/2015**
INTERNAL PROTECTION DATE: **NOT REPORTED**
REGULATORY STATUS: **FULLY REGULATED**
TANK DESIGN SINGLE WALL: **YES**
TANK DESIGN DOUBLE WALL: **NO**
PIPE DESIGN SINGLE WALL: **NO**
PIPE DESIGN DOUBLE WALL: **YES**

TANK DETAILS

MATERIAL:

FRP

CORROSION PROTECTION:

FRP TANK OR PIPING (NONCORRODIBLE)

EXTERNAL CONTAINMENT:

NOT REPORTED

TANK COMPLIANCE FLAG

CORROSION PROTECTION COMPLIANCE FLAG: **YES**

CORROSION PROTECTION VARIANCE: **NO VARIANCE**

COMPARTMENT DETAILS

UST COMPARTMENT ID: **68352**

TANK ID: **3**

COMPARTMENT LETTER: **A**

SUBSTANCES: **NOT REPORTED**

OTHER SUBSTANCES: **NOT REPORTED**

CAPACITY (GAL): **9564**

COMPARTMENT RELEASE DETECTION: **AUTOMATIC TANK GAUGE TEST & INVENTORY CONTROL**

SPILL CONTAINMENT AND OVERFILL PREVENTION: **TIGHT-FILL FITTING CONTAINER/BUCKET/SUMP,FACTORY - BUILT SPILL CONTAINER/BUCKET/SUMP,DELIVERY SHUT-OFF VALVE**

PIPING SYSTEMS

MATERIAL: **FRP**

CORROSION PROTECTION: **FRP TANK OR PIPING (NONCORRODIBLE),ISOLATED IN OPEN AREA/2ND CONTAINMENT**

EXTERNAL CONTAINMENT: **NOT REPORTED**

CONNECTORS & VALVES:

NOT REPORTED

CORROSION PROTECTION: **FRP TANK OR PIPING (NONCORRODIBLE),ISOLATED IN OPEN AREA/2ND CONTAINMENT**

PIPE COMPLIANCE FLAG

CORROSION PROTECTION COMPLIANCE FLAG: **YES**

CORROSION PROTECTION VARIANCE: **NO VARIANCE**

TANK ID: **3**

NUMBER OF COMPARTMENTS: **1**

INSTALLATION DATE: **04/01/1975**

REGISTRATION DATE: **05/08/1986**

TANK CAPACITY (GAL): **9564**

EMPTY TANK: **NOT EMPTY**

STATUS: **IN USE**

STATUS BEGIN DATE: **04/01/1975**

INTERNAL PROTECTION DATE: **NOT REPORTED**

REGULATORY STATUS: **FULLY REGULATED**

TANK DESIGN SINGLE WALL: **YES**

TANK DESIGN DOUBLE WALL: **NO**

PIPE DESIGN SINGLE WALL: **NO**

PIPE DESIGN DOUBLE WALL: **YES**

TANK DETAILS

MATERIAL:

FRP

CORROSION PROTECTION:

FRP TANK OR PIPING (NONCORRODIBLE)

EXTERNAL CONTAINMENT:

NOT REPORTED

TANK COMPLIANCE FLAG

CORROSION PROTECTION COMPLIANCE FLAG: **YES**

CORROSION PROTECTION VARIANCE: **NO VARIANCE**

COMPARTMENT DETAILS

UST COMPARTMENT ID: **68352**
TANK ID: **3**
COMPARTMENT LETTER: **A**
SUBSTANCES: **GASOLINE**
OTHER SUBSTANCES: **NOT REPORTED**
CAPACITY (GAL): **9564**
COMPARTMENT RELEASE DETECTION: **NOT REPORTED**
SPILL CONTAINMENT AND OVERFILL PREVENTION: **TIGHT-FILL FITTING CONTAINER/BUCKET/SUMP,FACTORY - BUILT SPILL CONTAINER/BUCKET/SUMP,DELIVERY SHUT-OFF VALVE**

PIPING SYSTEMS

MATERIAL: **FRP**
CORROSION PROTECTION: **FRP TANK OR PIPING (NONCORRODIBLE),ISOLATED IN OPEN AREA/2ND CONTAINMENT**
EXTERNAL CONTAINMENT: **NOT REPORTED**
CONNECTORS & VALVES:
NOT REPORTED
CORROSION PROTECTION: **FRP TANK OR PIPING (NONCORRODIBLE),ISOLATED IN OPEN AREA/2ND CONTAINMENT**
PIPE COMPLIANCE FLAG
CORROSION PROTECTION COMPLIANCE FLAG: **YES**
CORROSION PROTECTION VARIANCE: **NO VARIANCE**

TANK ID: **4**
NUMBER OF COMPARTMENTS: **1**
INSTALLATION DATE: **04/01/1975**
REGISTRATION DATE: **05/08/1986**
TANK CAPACITY (GAL): **9728**
EMPTY TANK: **NOT EMPTY**
STATUS: **REMOVED FROM GROUND**
STATUS BEGIN DATE: **10/06/1997**
INTERNAL PROTECTION DATE: **NOT REPORTED**
REGULATORY STATUS: **FULLY REGULATED**
TANK DESIGN SINGLE WALL: **NO**
TANK DESIGN DOUBLE WALL: **NO**
PIPE DESIGN SINGLE WALL: **NO**
PIPE DESIGN DOUBLE WALL: **NO**

TANK DETAILS

MATERIAL:
NOT REPORTED
CORROSION PROTECTION:
NOT REPORTED
EXTERNAL CONTAINMENT:
NOT REPORTED
TANK COMPLIANCE FLAG
CORROSION PROTECTION COMPLIANCE FLAG: **NO**
CORROSION PROTECTION VARIANCE: **NO VARIANCE**

COMPARTMENT DETAILS

UST COMPARTMENT ID: **68353**
TANK ID: **4**
COMPARTMENT LETTER: **A**
SUBSTANCES: **UNKNOWN**
OTHER SUBSTANCES: **NOT REPORTED**
CAPACITY (GAL): **9728**
COMPARTMENT RELEASE DETECTION: **NOT REPORTED**

SPILL CONTAINMENT AND OVERFILL PREVENTION: **NOT REPORTED**

PIPING SYSTEMS

MATERIAL: **NOT REPORTED**

CORROSION PROTECTION: **NOT REPORTED**

EXTERNAL CONTAINMENT: **NOT REPORTED**

CONNECTORS & VALVES:

NOT REPORTED

CORROSION PROTECTION: **NOT REPORTED**

PIPE COMPLIANCE FLAG

CORROSION PROTECTION COMPLIANCE FLAG: **NO**

CORROSION PROTECTION VARIANCE: **NO VARIANCE**

TANK ID: **5**

NUMBER OF COMPARTMENTS: **1**

INSTALLATION DATE: **03/17/2015**

REGISTRATION DATE: **04/08/2015**

TANK CAPACITY (GAL): **20000**

EMPTY TANK: **NOT EMPTY**

STATUS: **IN USE**

STATUS BEGIN DATE: **03/17/2015**

INTERNAL PROTECTION DATE: **NOT REPORTED**

REGULATORY STATUS: **FULLY REGULATED**

TANK DESIGN SINGLE WALL: **NO**

TANK DESIGN DOUBLE WALL: **YES**

PIPE DESIGN SINGLE WALL: **NO**

PIPE DESIGN DOUBLE WALL: **YES**

TANK DETAILS

MATERIAL:

FRP

CORROSION PROTECTION:

FRP TANK OR PIPING (NONCORRODIBLE)

EXTERNAL CONTAINMENT:

NOT REPORTED

TANK COMPLIANCE FLAG

CORROSION PROTECTION COMPLIANCE FLAG: **YES**

CORROSION PROTECTION VARIANCE: **NO VARIANCE**

COMPARTMENT DETAILS

UST COMPARTMENT ID: **188392**

TANK ID: **5**

COMPARTMENT LETTER: **A**

SUBSTANCES: **GASOLINE**

OTHER SUBSTANCES: **NOT REPORTED**

CAPACITY (GAL): **20000**

COMPARTMENT RELEASE DETECTION: **AUTOMATIC TANK GAUGE TEST & INVENTORY CONTROL,INTERSTITIAL MONITORING WITHIN SECONDARY WALL/JACKET**

SPILL CONTAINMENT AND OVERFILL PREVENTION: **TIGHT-FILL FITTING CONTAINER/BUCKET/SUMP,FACTORY - BUILT SPILL CONTAINER/BUCKET/SUMP,DELIVERY SHUT-OFF VALVE,ALARM (SET@<=90%) W3A OR 3B**

PIPING SYSTEMS

MATERIAL: **FRP**

CORROSION PROTECTION: **FRP TANK OR PIPING (NONCORRODIBLE)**

EXTERNAL CONTAINMENT: **NOT REPORTED**

CONNECTORS & VALVES:

NOT REPORTED

CORROSION PROTECTION: **FRP TANK OR PIPING (NONCORRODIBLE)**

PIPE COMPLIANCE FLAG
CORROSION PROTECTION COMPLIANCE FLAG: **YES**
CORROSION PROTECTION VARIANCE: **NO VARIANCE**

TANK ID: **6**
NUMBER OF COMPARTMENTS: **2**
INSTALLATION DATE: **03/17/2015**
REGISTRATION DATE: **04/08/2015**
TANK CAPACITY (GAL): **20000**
EMPTY TANK: **NOT EMPTY**
STATUS: **IN USE**
STATUS BEGIN DATE: **03/17/2015**
INTERNAL PROTECTION DATE: **NOT REPORTED**
REGULATORY STATUS: **FULLY REGULATED**
TANK DESIGN SINGLE WALL: **NO**
TANK DESIGN DOUBLE WALL: **YES**
PIPE DESIGN SINGLE WALL: **NO**
PIPE DESIGN DOUBLE WALL: **YES**

TANK DETAILS
MATERIAL:
FRP
CORROSION PROTECTION:
FRP TANK OR PIPING (NONCORRODIBLE)
EXTERNAL CONTAINMENT:
NOT REPORTED
TANK COMPLIANCE FLAG
CORROSION PROTECTION COMPLIANCE FLAG: **YES**
CORROSION PROTECTION VARIANCE: **NO VARIANCE**
COMPARTMENT DETAILS
UST COMPARTMENT ID: **188393**
TANK ID: **6**
COMPARTMENT LETTER: **A**
SUBSTANCES: **GASOLINE**
OTHER SUBSTANCES: **NOT REPORTED**
CAPACITY (GAL): **8000**
COMPARTMENT RELEASE DETECTION: **AUTOMATIC TANK GAUGE TEST & INVENTORY CONTROL,INTERSTITIAL MONITORING WITHIN SECONDARY WALL/JACKET**
SPILL CONTAINMENT AND OVERFILL PREVENTION: **TIGHT-FILL FITTING CONTAINER/BUCKET/SUMP,FACTORY - BUILT SPILL CONTAINER/BUCKET/SUMP,DELIVERY SHUT-OFF VALVE,ALARM (SET@<=90%) W3A OR 3B**
PIPING SYSTEMS
MATERIAL: **FRP**
CORROSION PROTECTION: **FRP TANK OR PIPING (NONCORRODIBLE)**
EXTERNAL CONTAINMENT: **NOT REPORTED**
CONNECTORS & VALVES:
NOT REPORTED
CORROSION PROTECTION: **FRP TANK OR PIPING (NONCORRODIBLE)**
PIPE COMPLIANCE FLAG
CORROSION PROTECTION COMPLIANCE FLAG: **YES**
CORROSION PROTECTION VARIANCE: **NO VARIANCE**

TANK ID: **6**
NUMBER OF COMPARTMENTS: **2**
INSTALLATION DATE: **03/17/2015**
REGISTRATION DATE: **04/08/2015**
TANK CAPACITY (GAL): **20000**
EMPTY TANK: **NOT EMPTY**
STATUS: **IN USE**
STATUS BEGIN DATE: **03/17/2015**
INTERNAL PROTECTION DATE: **NOT REPORTED**
REGULATORY STATUS: **FULLY REGULATED**

TANK DESIGN SINGLE WALL: **NO**
TANK DESIGN DOUBLE WALL: **YES**
PIPE DESIGN SINGLE WALL: **NO**
PIPE DESIGN DOUBLE WALL: **YES**

TANK DETAILS

MATERIAL:
FRP
CORROSION PROTECTION:
FRP TANK OR PIPING (NONCORRODIBLE)
EXTERNAL CONTAINMENT:
NOT REPORTED
TANK COMPLIANCE FLAG
CORROSION PROTECTION COMPLIANCE FLAG: **YES**
CORROSION PROTECTION VARIANCE: **NO VARIANCE**

COMPARTMENT DETAILS

UST COMPARTMENT ID: **188394**
TANK ID: **6**
COMPARTMENT LETTER: **B**
SUBSTANCES: **DIESEL**
OTHER SUBSTANCES: **NOT REPORTED**
CAPACITY (GAL): **12000**
COMPARTMENT RELEASE DETECTION: **AUTOMATIC TANK GAUGE TEST & INVENTORY CONTROL,INTERSTITIAL MONITORING WITHIN SECONDARY WALL/JACKET**
SPILL CONTAINMENT AND OVERFILL PREVENTION: **TIGHT-FILL FITTING CONTAINER/BUCKET/SUMP,FACTORY - BUILT SPILL CONTAINER/BUCKET/SUMP,DELIVERY SHUT-OFF VALVE,ALARM (SET@<=90%) W3A OR 3B**

PIPING SYSTEMS

MATERIAL: **FRP**
CORROSION PROTECTION: **FRP TANK OR PIPING (NONCORRODIBLE)**
EXTERNAL CONTAINMENT: **NOT REPORTED**
CONNECTORS & VALVES:
NOT REPORTED
CORROSION PROTECTION: **FRP TANK OR PIPING (NONCORRODIBLE)**
PIPE COMPLIANCE FLAG
CORROSION PROTECTION COMPLIANCE FLAG: **YES**
CORROSION PROTECTION VARIANCE: **NO VARIANCE**

ABOVEGROUND STORAGE TANK INFORMATION

NO ABOVEGROUND STORAGE TANK DATA REPORTED FOR THIS FACILITY

Back to Report Summary

MAP ID# 31 **Distance from Property: 0.05 mi. (264 ft.) S**

FACILITY INFORMATION

ID#: **5681**
NAME: **7-ELEVEN 36375**
ADDRESS: **3700 INTERSTATE 30**
MESQUITE, TX 75150-2612
COUNTY: **DALLAS**
REGION: **4**
TYPE: **RETAIL**
BEGIN DATE: **04/01/1975**
STATUS: **ACTIVE**
EXEMPT STATUS: **NO**
RECORDS OFF-SITE: **YES**
NUMBER OF ACTIVE UNDERGROUND TANKS: **2**
NUMBER OF ACTIVE ABOVEGROUND TANKS: **0**

CONTACT INFORMATION

NAME: **PEGGIE BETZ**
TITLE: **ENV SPEC**
ORGANIZATION: **7-ELEVEN 36375**
MAIL ADDRESS: **MAILING ADDRESS NOT REPORTED**
CITY NOT REPORTED
PHONE: **(972) 8287805 0**

APPLICATION INFORMATION:

RECEIVED DATE ON EARLIEST REGISTRATION FORM: **04/02/2015**
SIGNATURE DATE ON EARLIEST REGISTRATION FORM: **03/27/2015**
SIGNATURE NAME & TITLE: **RAYMOND MCNIECE, NOT REPORTED**
ENFORCEMENT ACTION DATE: **NOT REPORTED**

OWNER

OWNER NUMBER: **CN600240329**
NAME: **7-ELEVEN INC**
CONTACT ADDRESS: **1722 ROUTH ST STE 1000**
DALLAS TX 75201
TYPE: **CORPORATION/COMPANY**
BEGIN DATE: **11/01/2012**
CONTACT ROLE: **OWNCON**
CONTACT NAME: **SCOTT JOHNSON**
CONTACT TITLE: **GAS & ENV COMP MGR**
ORGANIZATION: **7-ELEVEN INC**
PHONE: **(847) 6081136 0**
FAX: **NOT REPORTED**
EMAIL: **NOT REPORTED**

OPERATOR

OPERATOR NUMBER: **CN600240329**
NAME: **7-ELEVEN INC**
CONTACT ADDRESS: **1202 RICHARDSON DR**
RICHARDSON TX 75080
TYPE: **CORPORATION/COMPANY**
BEGIN DATE: **11/01/2012**
CONTACT ROLE: **OPRCON**
CONTACT NAME: **CRAIG ZIMMER**
CONTACT TITLE: **NOT REPORTED**

ORGANIZATION: **7-ELEVEN INC**
PHONE: **(214) 8611274 0**
FAX: **(214) 8611270**
EMAIL: **NOT REPORTED**

SELF-CERTIFICATION

SELF-CERTIFICATION ID: **263657**
SIGNATURE DATE: **01/19/2016**
SIGNATURE NAME & TITLE: **RAYMOND MCNIECE, ENVIRONMENTAL MGR**
FILING STATUS: **RENEWAL**
REGISTRATION FLAG: **YES**
SELF-CERTIFICATION ID: **251384**
SIGNATURE DATE: **04/08/2015**
SIGNATURE NAME & TITLE: **RAYMOND MCNIECE, ENV MGR**
FILING STATUS: **AMENDMENT**
REGISTRATION FLAG: **YES**
SELF-CERTIFICATION ID: **247173**
SIGNATURE DATE: **01/19/2015**
SIGNATURE NAME & TITLE: **RAYMOND MCNIECE, ENVIRONMENTAL MGR**
FILING STATUS: **RENEWAL**
REGISTRATION FLAG: **YES**
SELF-CERTIFICATION ID: **229549**
SIGNATURE DATE: **01/06/2014**
SIGNATURE NAME & TITLE: **RAYMOND MCNIECE, ENVIRONMENTAL MGR**
FILING STATUS: **RENEWAL**
REGISTRATION FLAG: **YES**
SELF-CERTIFICATION ID: **73281**
SIGNATURE DATE: **11/06/2012**
SIGNATURE NAME & TITLE: **SCOTT JOHNSON, GAS ENV COMP MGR**
FILING STATUS: **RENEWAL**
REGISTRATION FLAG: **YES**
SELF-CERTIFICATION ID: **73039**
SIGNATURE DATE: **11/05/2012**
SIGNATURE NAME & TITLE: **SCOTT JOHNSON, GAS ENV COMP MGR**
FILING STATUS: **RENEWAL**
REGISTRATION FLAG: **YES**
SELF-CERTIFICATION ID: **73038**
SIGNATURE DATE: **07/12/2012**
SIGNATURE NAME & TITLE: **RAYMOND MCNIECE, ENV MGR**
FILING STATUS: **RENEWAL**
REGISTRATION FLAG: **YES**
SELF-CERTIFICATION ID: **73037**
SIGNATURE DATE: **06/28/2011**
SIGNATURE NAME & TITLE: **RAYMOND MCNIECE, ENV MGR**
FILING STATUS: **RENEWAL**
REGISTRATION FLAG: **YES**
SELF-CERTIFICATION ID: **73036**
SIGNATURE DATE: **05/24/2010**

SIGNATURE NAME & TITLE: **RAYMOND MCNIECE, ENV MGR**
FILING STATUS: **RENEWAL**
REGISTRATION FLAG: **YES**
SELF-CERTIFICATION ID: **73035**
SIGNATURE DATE: **06/02/2009**
SIGNATURE NAME & TITLE: **RAYMOND MCNIECE, ENV MGR**
FILING STATUS: **RENEWAL**
REGISTRATION FLAG: **YES**
SELF-CERTIFICATION ID: **73034**
SIGNATURE DATE: **05/12/2008**
SIGNATURE NAME & TITLE: **RAYMOND MCNIECE, ENVIRO MANAGER**
FILING STATUS: **RENEWAL**
REGISTRATION FLAG: **YES**
SELF-CERTIFICATION ID: **73033**
SIGNATURE DATE: **05/30/2007**
SIGNATURE NAME & TITLE: **RAYMOND MCNIECE, ENV MGR**
FILING STATUS: **RENEWAL**
REGISTRATION FLAG: **YES**
SELF-CERTIFICATION ID: **73032**
SIGNATURE DATE: **05/31/2006**
SIGNATURE NAME & TITLE: **RAYMOND MCNIECE, ENV MGR**
FILING STATUS: **RENEWAL**
REGISTRATION FLAG: **YES**
SELF-CERTIFICATION ID: **73031**
SIGNATURE DATE: **05/31/2005**
SIGNATURE NAME & TITLE: **RAYMOND MCNIECE, MANAGER**
FILING STATUS: **RENEWAL**
REGISTRATION FLAG: **YES**
SELF-CERTIFICATION ID: **73030**
SIGNATURE DATE: **07/01/2004**
SIGNATURE NAME & TITLE: **RAYMOND MCNIECE, ENV MGR**
FILING STATUS: **INITIAL**
REGISTRATION FLAG: **YES**
SELF-CERTIFICATION ID: **73029**
SIGNATURE DATE: **04/01/2004**
SIGNATURE NAME & TITLE: **BYRON ANDERSON, NOT REPORTED**
FILING STATUS: **RENEWAL**
REGISTRATION FLAG: **YES**
SELF-CERTIFICATION ID: **73028**
SIGNATURE DATE: **05/01/2003**
SIGNATURE NAME & TITLE: **BYRON ANDERSON, RESH SPECIALIST**
FILING STATUS: **RENEWAL**
REGISTRATION FLAG: **YES**
SELF-CERTIFICATION ID: **73027**
SIGNATURE DATE: **05/03/2002**
SIGNATURE NAME & TITLE: **BYRON ANDERSON, NOT REPORTED**
FILING STATUS: **RENEWAL**

REGISTRATION FLAG: **YES**
SELF-CERTIFICATION ID: **73026**
SIGNATURE DATE: **01/11/2001**
SIGNATURE NAME & TITLE: **BYRON ANDERSON, RESH SPECIALIST**
FILING STATUS: **INITIAL**
REGISTRATION FLAG: **YES**

CONSTRUCTION NOTIFICATION

NOTIFICATION CONSTRUCTION ID: **6060**
APPLICATION RECEIVED DATE: **02/14/2006**
SCHEDULE CONSTRUCTION DATE: **03/15/2006**
GENERAL DESCRIPTION OF PROPOSED CONSTRUCTION:
NOT REPORTED
NOTIFICATION CONSTRUCTION ID: **26999**
APPLICATION RECEIVED DATE: **01/20/2015**
SCHEDULE CONSTRUCTION DATE: **02/12/2015**
GENERAL DESCRIPTION OF PROPOSED CONSTRUCTION:
TANK, LINE, AND DISPENSER REPLACEMENT

UNDERGROUND STORAGE TANK

TANK ID: **1**
NUMBER OF COMPARTMENTS: **1**
INSTALLATION DATE: **04/01/1975**
REGISTRATION DATE: **05/08/1986**
TANK CAPACITY (GAL): **9564**
EMPTY TANK: **NOT EMPTY**
STATUS: **REMOVED FROM GROUND**
STATUS BEGIN DATE: **03/17/2015**
INTERNAL PROTECTION DATE: **NOT REPORTED**
REGULATORY STATUS: **FULLY REGULATED**
TANK DESIGN SINGLE WALL: **YES**
TANK DESIGN DOUBLE WALL: **NO**
PIPE DESIGN SINGLE WALL: **NO**
PIPE DESIGN DOUBLE WALL: **YES**

TANK DETAILS

MATERIAL:
FRP
CORROSION PROTECTION:
FRP TANK OR PIPING (NONCORRODIBLE)
EXTERNAL CONTAINMENT:
NOT REPORTED
TANK COMPLIANCE FLAG
CORROSION PROTECTION COMPLIANCE FLAG: **YES**
CORROSION PROTECTION VARIANCE: **NO VARIANCE**

COMPARTMENT DETAILS

UST COMPARTMENT ID: **68351**
TANK ID: **1**
COMPARTMENT LETTER: **A**
SUBSTANCES: **NOT REPORTED**
OTHER SUBSTANCES: **NOT REPORTED**
CAPACITY (GAL): **9564**
COMPARTMENT RELEASE DETECTION: **AUTOMATIC TANK GAUGE TEST & INVENTORY CONTROL**
SPILL CONTAINMENT AND OVERFILL PREVENTION: **TIGHT-FILL FITTING CONTAINER/BUCKET/SUMP,FACTORY - BUILT SPILL CONTAINER/BUCKET/SUMP,DELIVERY SHUT-OFF VALVE**

PIPING SYSTEMS

MATERIAL: **FRP**

CORROSION PROTECTION: **FRP TANK OR PIPING (NONCORRODIBLE),ISOLATED IN OPEN AREA/2ND CONTAINMENT**
EXTERNAL CONTAINMENT: **NOT REPORTED**
CONNECTORS & VALVES:
NOT REPORTED
PIPEING RELEASE DETECTION:
ANNUAL PIPING TIGHTNESS TEST / ANNUAL ELECTRONIC MONITORING (@ 0.1 GPH),AUTO. LINE LEAK DETECTOR (3.0 GPH FOR PRESSURE PIPING)
PIPE COMPLIANCE FLAG
CORROSION PROTECTION COMPLIANCE FLAG: **YES**
CORROSION PROTECTION VARIANCE: **NO VARIANCE**

TANK ID: **1**
NUMBER OF COMPARTMENTS: **1**
INSTALLATION DATE: **04/01/1975**
REGISTRATION DATE: **05/08/1986**
TANK CAPACITY (GAL): **9564**
EMPTY TANK: **NOT EMPTY**
STATUS: **IN USE**
STATUS BEGIN DATE: **04/01/1975**
INTERNAL PROTECTION DATE: **NOT REPORTED**
REGULATORY STATUS: **FULLY REGULATED**
TANK DESIGN SINGLE WALL: **YES**
TANK DESIGN DOUBLE WALL: **NO**
PIPE DESIGN SINGLE WALL: **NO**
PIPE DESIGN DOUBLE WALL: **YES**

TANK DETAILS
MATERIAL:
FRP
CORROSION PROTECTION:
FRP TANK OR PIPING (NONCORRODIBLE)
EXTERNAL CONTAINMENT:
NOT REPORTED
TANK COMPLIANCE FLAG
CORROSION PROTECTION COMPLIANCE FLAG: **YES**
CORROSION PROTECTION VARIANCE: **NO VARIANCE**
COMPARTMENT DETAILS
UST COMPARTMENT ID: **68351**
TANK ID: **1**
COMPARTMENT LETTER: **A**
SUBSTANCES: **GASOLINE**
OTHER SUBSTANCES: **NOT REPORTED**
CAPACITY (GAL): **9564**
COMPARTMENT RELEASE DETECTION: **NOT REPORTED**
SPILL CONTAINMENT AND OVERFILL PREVENTION: **TIGHT-FILL FITTING CONTAINER/BUCKET/SUMP,FACTORY - BUILT SPILL CONTAINER/BUCKET/SUMP,DELIVERY SHUT-OFF VALVE**
PIPING SYSTEMS
MATERIAL: **FRP**
CORROSION PROTECTION: **FRP TANK OR PIPING (NONCORRODIBLE),ISOLATED IN OPEN AREA/2ND CONTAINMENT**
EXTERNAL CONTAINMENT: **NOT REPORTED**
CONNECTORS & VALVES:
NOT REPORTED
PIPEING RELEASE DETECTION:
ANNUAL PIPING TIGHTNESS TEST / ANNUAL ELECTRONIC MONITORING (@ 0.1 GPH),AUTO. LINE LEAK DETECTOR (3.0 GPH FOR PRESSURE PIPING)

PIPE COMPLIANCE FLAG
CORROSION PROTECTION COMPLIANCE FLAG: **YES**
CORROSION PROTECTION VARIANCE: **NO VARIANCE**

TANK ID: **2**
NUMBER OF COMPARTMENTS: **1**
INSTALLATION DATE: **04/01/1975**
REGISTRATION DATE: **05/08/1986**
TANK CAPACITY (GAL): **9564**
EMPTY TANK: **NOT EMPTY**
STATUS: **REMOVED FROM GROUND**
STATUS BEGIN DATE: **03/17/2015**
INTERNAL PROTECTION DATE: **NOT REPORTED**
REGULATORY STATUS: **FULLY REGULATED**
TANK DESIGN SINGLE WALL: **YES**
TANK DESIGN DOUBLE WALL: **NO**
PIPE DESIGN SINGLE WALL: **NO**
PIPE DESIGN DOUBLE WALL: **YES**

TANK DETAILS
MATERIAL:
FRP
CORROSION PROTECTION:
FRP TANK OR PIPING (NONCORRODIBLE)
EXTERNAL CONTAINMENT:
NOT REPORTED
TANK COMPLIANCE FLAG
CORROSION PROTECTION COMPLIANCE FLAG: **YES**
CORROSION PROTECTION VARIANCE: **NO VARIANCE**
COMPARTMENT DETAILS
UST COMPARTMENT ID: **68350**
TANK ID: **2**
COMPARTMENT LETTER: **A**
SUBSTANCES: **NOT REPORTED**
OTHER SUBSTANCES: **NOT REPORTED**
CAPACITY (GAL): **9564**
COMPARTMENT RELEASE DETECTION: **AUTOMATIC TANK GAUGE TEST & INVENTORY CONTROL**
SPILL CONTAINMENT AND OVERFILL PREVENTION: **TIGHT-FILL FITTING CONTAINER/BUCKET/SUMP,FACTORY - BUILT SPILL CONTAINER/BUCKET/SUMP,DELIVERY SHUT-OFF VALVE**
PIPING SYSTEMS
MATERIAL: **FRP**
CORROSION PROTECTION: **FRP TANK OR PIPING (NONCORRODIBLE),ISOLATED IN OPEN AREA/2ND CONTAINMENT**
EXTERNAL CONTAINMENT: **NOT REPORTED**
CONNECTORS & VALVES:
NOT REPORTED
PIPEING RELEASE DETECTION:
ANNUAL PIPING TIGHTNESS TEST / ANNUAL ELECTRONIC MONITORING (@ 0.1 GPH),AUTO. LINE LEAK DETECTOR (3.0 GPH FOR PRESSURE PIPING)
PIPE COMPLIANCE FLAG
CORROSION PROTECTION COMPLIANCE FLAG: **YES**
CORROSION PROTECTION VARIANCE: **NO VARIANCE**

TANK ID: **2**
NUMBER OF COMPARTMENTS: **1**
INSTALLATION DATE: **04/01/1975**
REGISTRATION DATE: **05/08/1986**
TANK CAPACITY (GAL): **9564**
EMPTY TANK: **NOT EMPTY**
STATUS: **IN USE**
STATUS BEGIN DATE: **04/01/1975**

INTERNAL PROTECTION DATE: **NOT REPORTED** REGULATORY STATUS: **FULLY REGULATED**
TANK DESIGN SINGLE WALL: **YES** TANK DESIGN DOUBLE WALL: **NO**
PIPE DESIGN SINGLE WALL: **NO** PIPE DESIGN DOUBLE WALL: **YES**

TANK DETAILS

MATERIAL:
FRP
CORROSION PROTECTION:
FRP TANK OR PIPING (NONCORRODIBLE)
EXTERNAL CONTAINMENT:
NOT REPORTED
TANK COMPLIANCE FLAG
CORROSION PROTECTION COMPLIANCE FLAG: **YES**
CORROSION PROTECTION VARIANCE: **NO VARIANCE**

COMPARTMENT DETAILS

UST COMPARTMENT ID: **68350**
TANK ID: **2**
COMPARTMENT LETTER: **A**
SUBSTANCES: **GASOLINE**
OTHER SUBSTANCES: **NOT REPORTED**
CAPACITY (GAL): **9564**
COMPARTMENT RELEASE DETECTION: **NOT REPORTED**
SPILL CONTAINMENT AND OVERFILL PREVENTION: **TIGHT-FILL FITTING CONTAINER/BUCKET/SUMP,FACTORY - BUILT SPILL CONTAINER/BUCKET/SUMP,DELIVERY SHUT-OFF VALVE**

PIPING SYSTEMS

MATERIAL: **FRP**
CORROSION PROTECTION: **FRP TANK OR PIPING (NONCORRODIBLE),ISOLATED IN OPEN AREA/2ND CONTAINMENT**
EXTERNAL CONTAINMENT: **NOT REPORTED**
CONNECTORS & VALVES:
NOT REPORTED
PIPEING RELEASE DETECTION:
ANNUAL PIPING TIGHTNESS TEST / ANNUAL ELECTRONIC MONITORING (@ 0.1 GPH),AUTO. LINE LEAK DETECTOR (3.0 GPH FOR PRESSURE PIPING)
PIPE COMPLIANCE FLAG
CORROSION PROTECTION COMPLIANCE FLAG: **YES**
CORROSION PROTECTION VARIANCE: **NO VARIANCE**

TANK ID: **3** NUMBER OF COMPARTMENTS: **1**
INSTALLATION DATE: **04/01/1975** REGISTRATION DATE: **05/08/1986**
TANK CAPACITY (GAL): **9564** EMPTY TANK: **NOT EMPTY**
STATUS: **REMOVED FROM GROUND** STATUS BEGIN DATE: **03/17/2015**
INTERNAL PROTECTION DATE: **NOT REPORTED** REGULATORY STATUS: **FULLY REGULATED**
TANK DESIGN SINGLE WALL: **YES** TANK DESIGN DOUBLE WALL: **NO**
PIPE DESIGN SINGLE WALL: **NO** PIPE DESIGN DOUBLE WALL: **YES**

TANK DETAILS

MATERIAL:
FRP

CORROSION PROTECTION:
FRP TANK OR PIPING (NONCORRODIBLE)
EXTERNAL CONTAINMENT:
NOT REPORTED
TANK COMPLIANCE FLAG
CORROSION PROTECTION COMPLIANCE FLAG: **YES**
CORROSION PROTECTION VARIANCE: **NO VARIANCE**

COMPARTMENT DETAILS

UST COMPARTMENT ID: **68352**
TANK ID: **3**
COMPARTMENT LETTER: **A**
SUBSTANCES: **NOT REPORTED**
OTHER SUBSTANCES: **NOT REPORTED**
CAPACITY (GAL): **9564**
COMPARTMENT RELEASE DETECTION: **AUTOMATIC TANK GAUGE TEST & INVENTORY CONTROL**
SPILL CONTAINMENT AND OVERFILL PREVENTION: **TIGHT-FILL FITTING CONTAINER/BUCKET/SUMP,FACTORY - BUILT SPILL CONTAINER/BUCKET/SUMP,DELIVERY SHUT-OFF VALVE**

PIPING SYSTEMS

MATERIAL: **FRP**
CORROSION PROTECTION: **FRP TANK OR PIPING (NONCORRODIBLE),ISOLATED IN OPEN AREA/2ND CONTAINMENT**
EXTERNAL CONTAINMENT: **NOT REPORTED**
CONNECTORS & VALVES:
NOT REPORTED
PIPEING RELEASE DETECTION:
ANNUAL PIPING TIGHTNESS TEST / ANNUAL ELECTRONIC MONITORING (@ 0.1 GPH),AUTO. LINE LEAK DETECTOR (3.0 GPH FOR PRESSURE PIPING)
PIPE COMPLIANCE FLAG
CORROSION PROTECTION COMPLIANCE FLAG: **YES**
CORROSION PROTECTION VARIANCE: **NO VARIANCE**

TANK ID: **3**
NUMBER OF COMPARTMENTS: **1**
INSTALLATION DATE: **04/01/1975**
REGISTRATION DATE: **05/08/1986**
TANK CAPACITY (GAL): **9564**
EMPTY TANK: **NOT EMPTY**
STATUS: **IN USE**
STATUS BEGIN DATE: **04/01/1975**
INTERNAL PROTECTION DATE: **NOT REPORTED**
REGULATORY STATUS: **FULLY REGULATED**
TANK DESIGN SINGLE WALL: **YES**
TANK DESIGN DOUBLE WALL: **NO**
PIPE DESIGN SINGLE WALL: **NO**
PIPE DESIGN DOUBLE WALL: **YES**

TANK DETAILS

MATERIAL:
FRP
CORROSION PROTECTION:
FRP TANK OR PIPING (NONCORRODIBLE)
EXTERNAL CONTAINMENT:
NOT REPORTED
TANK COMPLIANCE FLAG
CORROSION PROTECTION COMPLIANCE FLAG: **YES**
CORROSION PROTECTION VARIANCE: **NO VARIANCE**

COMPARTMENT DETAILS

UST COMPARTMENT ID: **68352**
TANK ID: **3**
COMPARTMENT LETTER: **A**
SUBSTANCES: **GASOLINE**
OTHER SUBSTANCES: **NOT REPORTED**
CAPACITY (GAL): **9564**
COMPARTMENT RELEASE DETECTION: **NOT REPORTED**
SPILL CONTAINMENT AND OVERFILL PREVENTION: **TIGHT-FILL FITTING CONTAINER/BUCKET/SUMP,FACTORY - BUILT SPILL CONTAINER/BUCKET/SUMP,DELIVERY SHUT-OFF VALVE**

PIPING SYSTEMS

MATERIAL: **FRP**
CORROSION PROTECTION: **FRP TANK OR PIPING (NONCORRODIBLE),ISOLATED IN OPEN AREA/2ND CONTAINMENT**
EXTERNAL CONTAINMENT: **NOT REPORTED**
CONNECTORS & VALVES:
NOT REPORTED
PIPEING RELEASE DETECTION:
ANNUAL PIPING TIGHTNESS TEST / ANNUAL ELECTRONIC MONITORING (@ 0.1 GPH),AUTO. LINE LEAK DETECTOR (3.0 GPH FOR PRESSURE PIPING)
PIPE COMPLIANCE FLAG
CORROSION PROTECTION COMPLIANCE FLAG: **YES**
CORROSION PROTECTION VARIANCE: **NO VARIANCE**

TANK ID: **4**
NUMBER OF COMPARTMENTS: **1**
INSTALLATION DATE: **04/01/1975**
REGISTRATION DATE: **05/08/1986**
TANK CAPACITY (GAL): **9728**
EMPTY TANK: **NOT EMPTY**
STATUS: **REMOVED FROM GROUND**
STATUS BEGIN DATE: **10/06/1997**
INTERNAL PROTECTION DATE: **NOT REPORTED**
REGULATORY STATUS: **FULLY REGULATED**
TANK DESIGN SINGLE WALL: **NO**
TANK DESIGN DOUBLE WALL: **NO**
PIPE DESIGN SINGLE WALL: **NO**
PIPE DESIGN DOUBLE WALL: **NO**

TANK DETAILS

MATERIAL:
NOT REPORTED
CORROSION PROTECTION:
NOT REPORTED
EXTERNAL CONTAINMENT:
NOT REPORTED
TANK COMPLIANCE FLAG
CORROSION PROTECTION COMPLIANCE FLAG: **NO**
CORROSION PROTECTION VARIANCE: **NO VARIANCE**

COMPARTMENT DETAILS

UST COMPARTMENT ID: **68353**
TANK ID: **4**
COMPARTMENT LETTER: **A**
SUBSTANCES: **UNKNOWN**
OTHER SUBSTANCES: **NOT REPORTED**
CAPACITY (GAL): **9728**

COMPARTMENT RELEASE DETECTION: **NOT REPORTED**
SPILL CONTAINMENT AND OVERFILL PREVENTION: **NOT REPORTED**

PIPING SYSTEMS

MATERIAL: **NOT REPORTED**
CORROSION PROTECTION: **NOT REPORTED**
EXTERNAL CONTAINMENT: **NOT REPORTED**
CONNECTORS & VALVES:
NOT REPORTED
PIPEING RELEASE DETECTION:
NOT REPORTED
PIPE COMPLIANCE FLAG
CORROSION PROTECTION COMPLIANCE FLAG: **NO**
CORROSION PROTECTION VARIANCE: **NO VARIANCE**

TANK ID: **5**
NUMBER OF COMPARTMENTS: **1**
INSTALLATION DATE: **03/17/2015**
REGISTRATION DATE: **04/08/2015**
TANK CAPACITY (GAL): **20000**
EMPTY TANK: **NOT EMPTY**
STATUS: **IN USE**
STATUS BEGIN DATE: **03/17/2015**
INTERNAL PROTECTION DATE: **NOT REPORTED**
REGULATORY STATUS: **FULLY REGULATED**
TANK DESIGN SINGLE WALL: **NO**
TANK DESIGN DOUBLE WALL: **YES**
PIPE DESIGN SINGLE WALL: **NO**
PIPE DESIGN DOUBLE WALL: **YES**

TANK DETAILS

MATERIAL:
FRP
CORROSION PROTECTION:
FRP TANK OR PIPING (NONCORRODIBLE)
EXTERNAL CONTAINMENT:
NOT REPORTED
TANK COMPLIANCE FLAG
CORROSION PROTECTION COMPLIANCE FLAG: **YES**
CORROSION PROTECTION VARIANCE: **NO VARIANCE**

COMPARTMENT DETAILS

UST COMPARTMENT ID: **188392**
TANK ID: **5**
COMPARTMENT LETTER: **A**
SUBSTANCES: **GASOLINE**
OTHER SUBSTANCES: **NOT REPORTED**
CAPACITY (GAL): **20000**
COMPARTMENT RELEASE DETECTION: **AUTOMATIC TANK GAUGE TEST & INVENTORY CONTROL,INTERSTITIAL MONITORING WITHIN SECONDARY WALL/JACKET**
SPILL CONTAINMENT AND OVERFILL PREVENTION: **TIGHT-FILL FITTING CONTAINER/BUCKET/SUMP,FACTORY - BUILT SPILL CONTAINER/BUCKET/SUMP,DELIVERY SHUT-OFF VALVE,ALARM (SET@<=90%) W3A OR 3B**

PIPING SYSTEMS

MATERIAL: **FRP**
CORROSION PROTECTION: **FRP TANK OR PIPING (NONCORRODIBLE)**
EXTERNAL CONTAINMENT: **NOT REPORTED**
CONNECTORS & VALVES:

NOT REPORTED

PIPEING RELEASE DETECTION:

INTERSTITIAL MONITORING WITHIN SECONDARY WALL/JACKET,AUTO. LINE LEAK DETECTOR (3.0 GPH FOR PRESSURE PIPING)

PIPE COMPLIANCE FLAG

CORROSION PROTECTION COMPLIANCE FLAG: **YES**

CORROSION PROTECTION VARIANCE: **NO VARIANCE**

TANK ID: **6**
NUMBER OF COMPARTMENTS: **2**
INSTALLATION DATE: **03/17/2015**
REGISTRATION DATE: **04/08/2015**
TANK CAPACITY (GAL): **20000**
EMPTY TANK: **NOT EMPTY**
STATUS: **IN USE**
STATUS BEGIN DATE: **03/17/2015**
INTERNAL PROTECTION DATE: **NOT REPORTED**
REGULATORY STATUS: **FULLY REGULATED**
TANK DESIGN SINGLE WALL: **NO**
TANK DESIGN DOUBLE WALL: **YES**
PIPE DESIGN SINGLE WALL: **NO**
PIPE DESIGN DOUBLE WALL: **YES**

TANK DETAILS

MATERIAL:

FRP

CORROSION PROTECTION:

FRP TANK OR PIPING (NONCORRODIBLE)

EXTERNAL CONTAINMENT:

NOT REPORTED

TANK COMPLIANCE FLAG

CORROSION PROTECTION COMPLIANCE FLAG: **YES**

CORROSION PROTECTION VARIANCE: **NO VARIANCE**

COMPARTMENT DETAILS

UST COMPARTMENT ID: **188393**

TANK ID: **6**

COMPARTMENT LETTER: **A**

SUBSTANCES: **GASOLINE**

OTHER SUBSTANCES: **NOT REPORTED**

CAPACITY (GAL): **8000**

COMPARTMENT RELEASE DETECTION: **AUTOMATIC TANK GAUGE TEST & INVENTORY CONTROL,INTERSTITIAL MONITORING WITHIN SECONDARY WALL/JACKET**

SPILL CONTAINMENT AND OVERFILL PREVENTION: **TIGHT-FILL FITTING CONTAINER/BUCKET/SUMP,FACTORY - BUILT SPILL CONTAINER/BUCKET/SUMP,DELIVERY SHUT-OFF VALVE,ALARM (SET@<=90%) W3A OR 3B**

PIPING SYSTEMS

MATERIAL: **FRP**

CORROSION PROTECTION: **FRP TANK OR PIPING (NONCORRODIBLE)**

EXTERNAL CONTAINMENT: **NOT REPORTED**

CONNECTORS & VALVES:

NOT REPORTED

PIPEING RELEASE DETECTION:

INTERSTITIAL MONITORING WITHIN SECONDARY WALL/JACKET,AUTO. LINE LEAK DETECTOR (3.0 GPH FOR PRESSURE PIPING)

PIPE COMPLIANCE FLAG

CORROSION PROTECTION COMPLIANCE FLAG: **YES**

CORROSION PROTECTION VARIANCE: **NO VARIANCE**

TANK ID: **6**
NUMBER OF COMPARTMENTS: **2**
INSTALLATION DATE: **03/17/2015**
REGISTRATION DATE: **04/08/2015**
TANK CAPACITY (GAL): **20000**
EMPTY TANK: **NOT EMPTY**
STATUS: **IN USE**
STATUS BEGIN DATE: **03/17/2015**
INTERNAL PROTECTION DATE: **NOT REPORTED**
REGULATORY STATUS: **FULLY REGULATED**
TANK DESIGN SINGLE WALL: **NO**
TANK DESIGN DOUBLE WALL: **YES**
PIPE DESIGN SINGLE WALL: **NO**
PIPE DESIGN DOUBLE WALL: **YES**

TANK DETAILS

MATERIAL:
FRP
CORROSION PROTECTION:
FRP TANK OR PIPING (NONCORRODIBLE)
EXTERNAL CONTAINMENT:
NOT REPORTED
TANK COMPLIANCE FLAG
CORROSION PROTECTION COMPLIANCE FLAG: **YES**
CORROSION PROTECTION VARIANCE: **NO VARIANCE**

COMPARTMENT DETAILS

UST COMPARTMENT ID: **188394**
TANK ID: **6**
COMPARTMENT LETTER: **B**
SUBSTANCES: **DIESEL**
OTHER SUBSTANCES: **NOT REPORTED**
CAPACITY (GAL): **12000**
COMPARTMENT RELEASE DETECTION: **AUTOMATIC TANK GAUGE TEST & INVENTORY CONTROL,INTERSTITIAL MONITORING WITHIN SECONDARY WALL/JACKET**
SPILL CONTAINMENT AND OVERFILL PREVENTION: **TIGHT-FILL FITTING CONTAINER/BUCKET/SUMP,FACTORY - BUILT SPILL CONTAINER/BUCKET/SUMP,DELIVERY SHUT-OFF VALVE,ALARM (SET@<=90%) W3A OR 3B**

PIPING SYSTEMS

MATERIAL: **FRP**
CORROSION PROTECTION: **FRP TANK OR PIPING (NONCORRODIBLE)**
EXTERNAL CONTAINMENT: **NOT REPORTED**
CONNECTORS & VALVES:
NOT REPORTED
PIPEING RELEASE DETECTION:
INTERSTITIAL MONITORING WITHIN SECONDARY WALL/JACKET,AUTO. LINE LEAK DETECTOR (3.0 GPH FOR PRESSURE PIPING)
PIPE COMPLIANCE FLAG
CORROSION PROTECTION COMPLIANCE FLAG: **YES**
CORROSION PROTECTION VARIANCE: **NO VARIANCE**

ABOVEGROUND STORAGE TANK INFORMATION

NO ABOVEGROUND STORAGE TANK DATA REPORTED FOR THIS FACILITY

Back to Report Summary

Resource Conservation & Recovery Act - Non-Generator Facilities (RCRANGR06)

MAP ID# 31 **Distance from Property: 0.05 mi. (264 ft.) S**

FACILITY INFORMATION

EPA ID#: **TXD988046934**
NAME: **CHEVRON USA INC**
ADDRESS: **3700 HIGHWAY 30**
MESQUITE, TX 75150
CONTACT NAME: **KATHRYN MINTER**
CONTACT ADDRESS: **PO BOX 6004**
SAN RAMON CA 94583
CONTACT PHONE: **713-754-3500**
NON-NOTIFIER: **NOT A NON-NOTIFIER**
DATE RECEIVED BY AGENCY: **12/06/2006**

OWNER TYPE: **PRIVATE**
OWNER NAME: **CHEVRON USA INC**
OPERATOR TYPE: **PRIVATE**
OPERATOR NAME: **CHEVRON USA INC**

CERTIFICATION

CERTIFICATION NAME:	CERTIFICATION TITLE:	CERTIFICATION SIGNED DATE:
KATHRYN MINTER	**UNKNOWN**	**12/06/2006**
KATHRYN MINTER	**UNKNOWN**	**11/29/2005**

INDUSTRY CLASSIFICATION (NAICS) **- NO NAICS INFORMATION REPORTED -**

SITE HISTORY (INCLUDES GENERATORS AND NON-GENERATORS)

DATE RECEIVED BY AGENCY: **12/06/2006**
NAME: **CHEVRON USA INC**
GENERATOR CLASSIFICATION: **NOT A GENERATOR**

DATE RECEIVED BY AGENCY: **11/29/2005**
NAME: **CHEVRON USA INC**
GENERATOR CLASSIFICATION: **NOT A GENERATOR**

DATE RECEIVED BY AGENCY: **06/30/2003**
NAME: **CHEVRON USA INC**
GENERATOR CLASSIFICATION: **NOT A GENERATOR**

DATE RECEIVED BY AGENCY: **08/08/1991**
NAME: **CHEVRON USA INC #105950**
GENERATOR CLASSIFICATION: **SMALL QUANTITY GENERATOR**

CURRENT ACTIVITY INFORMATION

GENERATOR STATUS: **NOT A GENERATOR** LAST UPDATED DATE: **12/13/2006**
SUBJECT TO CORRECTIVE ACTION UNIVERSE: **NO**
TDSFs POTENTIALLY SUBJECT TO CORRECTIVE ACTION UNDER 3004 (u)/(v) UNIVERSE: **NO**
TDSFs ONLY SUBJECT TO CORRECTIVE ACTION UNDER DISCRETIONARY AUTHORITIES UNIVERSE: **NO**
NON TSDFs WHERE RCRA CORRECTIVE ACTION HAS BEEN IMPOSED UNIVERSE: **NO**
CORRECTIVE ACTION WORKLOAD UNIVERSE: **NO**

IMPORTER: **NO**
MIXED WASTE GENERATOR: **NO**
RECYCLER: **NO**
TRANSPORTER: **NO**
ONSITE BURNER EXEMPTION: **NO**
FURNACE EXEMPTION: **NO**
UNDERGROUND INJECTION: **NO**
UNIVERSAL WASTE DESTINATION FACILITY: **NO**
TRANSFER FACILITY: **NO**
USED OIL FUEL BURNER: **NO**
USED OIL PROCESSOR: **NO**
USED OIL FUEL MARKETER TO BURNER: **NO**

USED OIL REFINER: **NO**

SPECIFICATION USED OIL MARKETER: **NO**

USED OIL TRANSFER FACILITY: **NO**

USED OIL TRANSPORTER: **NO**

COMPLIANCE, MONITORING AND ENFORCEMENT INFORMATION

EVALUATIONS **- NO EVALUATIONS REPORTED -**

VIOLATIONS **- NO VIOLATIONS REPORTED -**

ENFORCEMENTS **- NO ENFORCEMENTS REPORTED -**

HAZARDOUS WASTE

D000

D001 **IGNITABLE WASTE**

D018 **BENZENE**

UNIVERSAL WASTE **- NO UNIVERSAL WASTE REPORTED -**

CORRECTIVE ACTION AREA **- NO CORRECTIVE ACTION AREA INFORMATION REPORTED -**

CORRECTIVE ACTION EVENT **- NO CORRECTIVE ACTION EVENT REPORTED -**

Back to Report Summary

MAP ID# 31 **Distance from Property: 0.05 mi. (264 ft.) S**

FACILITY INFORMATION

REGISTRATION#: **79305** EPA ID: **TXD988046934**
TNRCC ID #: **32859**
NAME: **CHEVRON FACILITY 105950**
ADDRESS: **3700 INTERSTATE 30**
MESQUITE, TX 75150
CONTACT: **KATHRYN MINTER**
PHONE: **713-7543500**
BUSINESS DESCRIPTION: **NOT REPORTED**
INDUSTRIAL WASTE PERMIT #: **NOT REPORTED**
MUNICIPAL WASTE PERMIT #: **NOT REPORTED**
SIC CODE: **NOT REPORTED**
WASTE GENERATOR: **YES**
WASTE RECEIVER: **NO**
WASTE TRANSPORTER: **NO**
TRANSFER FACILITY: **NO**
MAQUILADORA (MEXICAN FACILITY): **NO**
STATUS: **INACTIVE**
AMOUNT OF WASTE GENERATED: **SMALL QUANTITY GENERATOR**
GENERATOR TYPE: **NON-INDUSTRIAL AND/OR MUNICIPAL**
THIS FACILITY IS A NOTIFIER
THIS FACILITY IS NOT A STEERS REPORTER - (STATE OF TEXAS ENVIRONMENTAL ELECTRONIC REPORTING SYSTEM)
THIS FACILITY IS NOT REQUIRED TO SUBMIT AN ANNUAL WASTE SUMMARY REPORT
THIS FACILITY IS NOT INVOLVED IN RECYCLING ACTIVITIES
LAST UPDATE TO TRACS (TCEQ REGULATORY ACTIVITIES AND COMPLIANCE SYSTEM): **12/06/2006**

OWNER INFORMATION

NAME: **CHEVRON USA INC**
ADDRESS: **PO BOX 6004**
SAN RAMON, CA 94583
PHONE: **1-925-8429002**

ACTIVITIES

ACTIVITY TYPE: **UNKNOWN**
ACTIVITY DESCRIPTION: **NOT REPORTED**

WASTE

WASTE ID: **62875**
WASTE CODE STATUS: **INACTIVE**
WASTE IS RADIOACTIVE: **NO**
WASTE IS TREATED OFF SITE: **NO**
GENERATOR'S DESCRIPTION OF WASTE: **NOT REPORTED**

Back to Report Summary

Leaking Petroleum Storage Tanks (LPST)

MAP ID# 32 **Distance from Property: 0.05 mi. (264 ft.) SW**

FACILITY INFORMATION

LPST ID: **093712**
FACILITY ID: **0026281**
NAME: **EXXON 63524**
ADDRESS: **12330 GREENVILLE AVE**
DALLAS, TX 75231

LPST/s AT THIS FACILITY. ID/s ARE LISTED BELOW:
093712, 091594

LEAKING TANK DETAILS

LPST ID: **093712**
NAME: **EXXON 63524**
FACILITY LOCATION: **12330 GREENVILLE AVE**
PRIORITY CODE: **4.1 - GW IMPACTED NO APPARENT THREATS OR IMPACTS TO RECEPTORS**
STATUS CODE: **6A - FINAL CONCURRENCE ISSUED**
REPORTED DATE: **9/1/1989**
ENTERED DATE: **10/1/1989**

PRP INFORMATION
NAME: **EXXONMOBIL**
ADDRESS: **PO BOX 4552 RM KT1270**
HOUSTON TX 77210
CONTACT: **DALE GOMM**
PHONE: **713/656-9219**

LPST ID: **091594**
NAME: **EXXON 63524**
FACILITY LOCATION: **12330 GREENVILLE AVE**
PRIORITY CODE: **3.1 - GW IMPACT PUB/DOM WATER SUPPLY WELL W/IN .25 - .5MI**
STATUS CODE: **6A - FINAL CONCURRENCE ISSUED**
REPORTED DATE: **1/5/1988**
ENTERED DATE: **1/5/1988**

PRP INFORMATION
NAME: **EXXON COMPANY USA**
ADDRESS: **PO BOX 2180**
HOUSTON TX 77252
CONTACT: **KRIS GAGNON**
PHONE: **713/656-7743**

UNDERGROUND STORAGE TANK

TANK ID: **1**
NUMBER OF COMPARTMENTS: **1**
INSTALLATION DATE: **01/01/1985**
REGISTRATION DATE: **05/08/1986**

TANK CAPACITY (GAL): **10000**
EMPTY TANK: **NOT EMPTY**
STATUS: **REMOVED FROM GROUND**
STATUS BEGIN DATE: **02/21/2007**
INTERNAL PROTECTION DATE: **NOT REPORTED**
REGULATORY STATUS: **FULLY REGULATED**
TANK DESIGN SINGLE WALL: **YES**
TANK DESIGN DOUBLE WALL: **NO**
PIPE DESIGN SINGLE WALL: **NO**
PIPE DESIGN DOUBLE WALL: **YES**

TANK DETAILS

MATERIAL:
FRP
CORROSION PROTECTION:
FRP TANK OR PIPING (NONCORRODIBLE)
EXTERNAL CONTAINMENT:
NOT REPORTED
TANK COMPLIANCE FLAG
CORROSION PROTECTION COMPLIANCE FLAG: **YES**
CORROSION PROTECTION VARIANCE: **NO VARIANCE**

COMPARTMENT DETAILS

UST COMPARTMENT ID: **26219**
TANK ID: **1**
COMPARTMENT LETTER: **A**
SUBSTANCES: **GASOLINE**
OTHER SUBSTANCES: **NOT REPORTED**
CAPACITY (GAL): **10000**
COMPARTMENT RELEASE DETECTION: **AUTOMATIC TANK GAUGE TEST & INVENTORY CONTROL**
SPILL CONTAINMENT AND OVERFILL PREVENTION: **TIGHT-FILL FITTING CONTAINER/BUCKET/SUMP,FACTORY - BUILT SPILL CONTAINER/BUCKET/SUMP,FLOW RESTRICTOR VALUE**

PIPING SYSTEMS

MATERIAL: **FRP**
CORROSION PROTECTION: **FRP TANK OR PIPING (NONCORRODIBLE)**
EXTERNAL CONTAINMENT: **NOT REPORTED**
CONNECTORS & VALVES:
NOT REPORTED
CORROSION PROTECTION: **FRP TANK OR PIPING (NONCORRODIBLE)**
PIPE COMPLIANCE FLAG
CORROSION PROTECTION COMPLIANCE FLAG: **YES**
CORROSION PROTECTION VARIANCE: **NO VARIANCE**

TANK ID: **2**
NUMBER OF COMPARTMENTS: **1**
INSTALLATION DATE: **01/01/1985**
REGISTRATION DATE: **05/08/1986**
TANK CAPACITY (GAL): **12000**
EMPTY TANK: **NOT EMPTY**
STATUS: **REMOVED FROM GROUND**
STATUS BEGIN DATE: **02/21/2007**
INTERNAL PROTECTION DATE: **NOT REPORTED**
REGULATORY STATUS: **FULLY REGULATED**
TANK DESIGN SINGLE WALL: **YES**
TANK DESIGN DOUBLE WALL: **NO**
PIPE DESIGN SINGLE WALL: **NO**
PIPE DESIGN DOUBLE WALL: **YES**

TANK DETAILS

MATERIAL:
FRP

CORROSION PROTECTION:
FRP TANK OR PIPING (NONCORRODIBLE)
EXTERNAL CONTAINMENT:
NOT REPORTED
TANK COMPLIANCE FLAG
CORROSION PROTECTION COMPLIANCE FLAG: **YES**
CORROSION PROTECTION VARIANCE: **NO VARIANCE**
COMPARTMENT DETAILS
UST COMPARTMENT ID: **26222**
TANK ID: **2**
COMPARTMENT LETTER: **A**
SUBSTANCES: **GASOLINE**
OTHER SUBSTANCES: **NOT REPORTED**
CAPACITY (GAL): **12000**
COMPARTMENT RELEASE DETECTION: **AUTOMATIC TANK GAUGE TEST & INVENTORY CONTROL**
SPILL CONTAINMENT AND OVERFILL PREVENTION: **TIGHT-FILL FITTING CONTAINER/BUCKET/SUMP,FACTORY - BUILT SPILL CONTAINER/BUCKET/SUMP,FLOW RESTRICTOR VALUE**
PIPING SYSTEMS
MATERIAL: **FRP**
CORROSION PROTECTION: **FRP TANK OR PIPING (NONCORRODIBLE)**
EXTERNAL CONTAINMENT: **NOT REPORTED**
CONNECTORS & VALVES:
NOT REPORTED
CORROSION PROTECTION: **FRP TANK OR PIPING (NONCORRODIBLE)**
PIPE COMPLIANCE FLAG
CORROSION PROTECTION COMPLIANCE FLAG: **YES**
CORROSION PROTECTION VARIANCE: **NO VARIANCE**

TANK ID: **3**
NUMBER OF COMPARTMENTS: **1**
INSTALLATION DATE: **01/01/1985**
REGISTRATION DATE: **05/08/1986**
TANK CAPACITY (GAL): **8000**
EMPTY TANK: **NOT EMPTY**
STATUS: **REMOVED FROM GROUND**
STATUS BEGIN DATE: **02/21/2007**
INTERNAL PROTECTION DATE: **NOT REPORTED**
REGULATORY STATUS: **FULLY REGULATED**
TANK DESIGN SINGLE WALL: **YES**
TANK DESIGN DOUBLE WALL: **NO**
PIPE DESIGN SINGLE WALL: **NO**
PIPE DESIGN DOUBLE WALL: **YES**

TANK DETAILS
MATERIAL:
FRP
CORROSION PROTECTION:
FRP TANK OR PIPING (NONCORRODIBLE)
EXTERNAL CONTAINMENT:
NOT REPORTED
TANK COMPLIANCE FLAG
CORROSION PROTECTION COMPLIANCE FLAG: **YES**
CORROSION PROTECTION VARIANCE: **NO VARIANCE**
COMPARTMENT DETAILS
UST COMPARTMENT ID: **26221**

TANK ID: **3**
COMPARTMENT LETTER: **A**
SUBSTANCES: **DIESEL**
OTHER SUBSTANCES: **NOT REPORTED**
CAPACITY (GAL): **8000**
COMPARTMENT RELEASE DETECTION: **AUTOMATIC TANK GAUGE TEST & INVENTORY CONTROL**
SPILL CONTAINMENT AND OVERFILL PREVENTION: **TIGHT-FILL FITTING CONTAINER/BUCKET/SUMP,FACTORY - BUILT SPILL CONTAINER/BUCKET/SUMP,FLOW RESTRICTOR VALUE**

PIPING SYSTEMS

MATERIAL: **FRP**
CORROSION PROTECTION: **FRP TANK OR PIPING (NONCORRODIBLE)**
EXTERNAL CONTAINMENT: **NOT REPORTED**
CONNECTORS & VALVES:
NOT REPORTED
CORROSION PROTECTION: **FRP TANK OR PIPING (NONCORRODIBLE)**
PIPE COMPLIANCE FLAG
CORROSION PROTECTION COMPLIANCE FLAG: **YES**
CORROSION PROTECTION VARIANCE: **NO VARIANCE**

TANK ID: **4**
NUMBER OF COMPARTMENTS: **1**
INSTALLATION DATE: **01/01/1985**
REGISTRATION DATE: **05/08/1986**
TANK CAPACITY (GAL): **10000**
EMPTY TANK: **NOT EMPTY**
STATUS: **REMOVED FROM GROUND**
STATUS BEGIN DATE: **02/21/2007**
INTERNAL PROTECTION DATE: **NOT REPORTED**
REGULATORY STATUS: **FULLY REGULATED**
TANK DESIGN SINGLE WALL: **YES**
TANK DESIGN DOUBLE WALL: **NO**
PIPE DESIGN SINGLE WALL: **NO**
PIPE DESIGN DOUBLE WALL: **YES**

TANK DETAILS

MATERIAL:
FRP
CORROSION PROTECTION:
FRP TANK OR PIPING (NONCORRODIBLE)
EXTERNAL CONTAINMENT:
NOT REPORTED
TANK COMPLIANCE FLAG
CORROSION PROTECTION COMPLIANCE FLAG: **YES**
CORROSION PROTECTION VARIANCE: **NO VARIANCE**

COMPARTMENT DETAILS

UST COMPARTMENT ID: **26220**
TANK ID: **4**
COMPARTMENT LETTER: **A**
SUBSTANCES: **GASOLINE**
OTHER SUBSTANCES: **NOT REPORTED**
CAPACITY (GAL): **10000**
COMPARTMENT RELEASE DETECTION: **AUTOMATIC TANK GAUGE TEST & INVENTORY CONTROL**
SPILL CONTAINMENT AND OVERFILL PREVENTION: **TIGHT-FILL FITTING CONTAINER/BUCKET/SUMP,FACTORY - BUILT SPILL CONTAINER/BUCKET/SUMP,FLOW RESTRICTOR VALUE**

PIPING SYSTEMS

MATERIAL: **FRP**
CORROSION PROTECTION: **FRP TANK OR PIPING (NONCORRODIBLE)**
EXTERNAL CONTAINMENT: **NOT REPORTED**
CONNECTORS & VALVES:
NOT REPORTED
CORROSION PROTECTION: **FRP TANK OR PIPING (NONCORRODIBLE)**
PIPE COMPLIANCE FLAG
CORROSION PROTECTION COMPLIANCE FLAG: **YES**
CORROSION PROTECTION VARIANCE: **NO VARIANCE**

ABOVEGROUND STORAGE TANK INFORMATION

NO ABOVEGROUND STORAGE TANK DATA REPORTED FOR THIS FACILITY

Back to Report Summary

MAP ID# 32 **Distance from Property: 0.05 mi. (264 ft.) SW**

FACILITY INFORMATION

ID#: **26281**
NAME: **EXXON RS 63524**
ADDRESS: **12330 GREENVILLE AVE**
DALLAS, TX 75243-3512
COUNTY: **DALLAS**
REGION: **4**
TYPE: **RETAIL**
BEGIN DATE: **10/10/1986**
STATUS: **INACTIVE**
EXEMPT STATUS: **NO**
RECORDS OFF-SITE: **YES**
NUMBER OF ACTIVE UNDERGROUND TANKS: **0**
NUMBER OF ACTIVE ABOVEGROUND TANKS: **0**

APPLICATION INFORMATION:

RECEIVED DATE ON EARLIEST REGISTRATION FORM: **05/08/1986**
SIGNATURE DATE ON EARLIEST REGISTRATION FORM: **05/01/1986**
SIGNATURE NAME & TITLE: **R ATHERTON, SUPERVISOR**
ENFORCEMENT ACTION DATE: **NOT REPORTED**

CONTACT INFORMATION

NAME: **NOT REPORTED**
TITLE: **NOT REPORTED**
ORGANIZATION: **EXXON RS 63524**
MAIL ADDRESS: **MAILING ADDRESS NOT REPORTED**
CITY NOT REPORTED
PHONE: **(214) 7394391 0**

OWNER

OWNER NUMBER: **CN600123939**
NAME: **EXXON MOBIL CORPORATION**
CONTACT ADDRESS: **601 JEFFERSON ST STE 1600**
HOUSTON TX 77002
TYPE: **CORPORATION/COMPANY**
BEGIN DATE: **10/10/1986**
CONTACT ROLE: **OWNCON**
CONTACT NAME: **NOT REPORTED**
CONTACT TITLE: **NOT REPORTED**
ORGANIZATION: **EXXON MOBIL CORPORATION**
PHONE: **(713) 6569075 0**
FAX: **NOT REPORTED**
EMAIL: **NOT REPORTED**

OPERATOR

OPERATOR NUMBER: **CN600123939**
NAME: **EXXON MOBIL CORPORATION**
CONTACT ADDRESS: **5011 W BAKER RD**
BAYTOWN TX 77520
TYPE: **CORPORATION/COMPANY**
BEGIN DATE: **10/10/1986**
CONTACT ROLE: **OPRCON**
CONTACT NAME: **NOT REPORTED**
CONTACT TITLE: **NOT REPORTED**

ORGANIZATION: **EXXON MOBIL CORPORATION**
PHONE: **(713) 4243521 0**
FAX: **NOT REPORTED**
EMAIL: **NOT REPORTED**

SELF-CERTIFICATION

SELF-CERTIFICATION ID: **34006**
SIGNATURE DATE: **03/12/2002**
SIGNATURE NAME & TITLE: **WENDY SALAS, PERMIT TEAM LEAD**
FILING STATUS: **RENEWAL**
REGISTRATION FLAG: **YES**
SELF-CERTIFICATION ID: **34005**
SIGNATURE DATE: **01/15/2001**
SIGNATURE NAME & TITLE: **DAPHYNE JENKINS, PROG MGR**
FILING STATUS: **INITIAL**
REGISTRATION FLAG: **YES**

CONSTRUCTION NOTIFICATION

NOTIFICATION CONSTRUCTION ID: **3265**
APPLICATION RECEIVED DATE: **01/30/2007**
SCHEDULE CONSTRUCTION DATE: **03/05/2007**
GENERAL DESCRIPTION OF PROPOSED CONSTRUCTION:
NOT REPORTED

UNDERGROUND STORAGE TANK

TANK ID: **1**
NUMBER OF COMPARTMENTS: **1**
INSTALLATION DATE: **01/01/1985**
REGISTRATION DATE: **05/08/1986**
TANK CAPACITY (GAL): **10000**
EMPTY TANK: **NOT EMPTY**
STATUS: **REMOVED FROM GROUND**
STATUS BEGIN DATE: **02/21/2007**
INTERNAL PROTECTION DATE: **NOT REPORTED**
REGULATORY STATUS: **FULLY REGULATED**
TANK DESIGN SINGLE WALL: **YES**
TANK DESIGN DOUBLE WALL: **NO**
PIPE DESIGN SINGLE WALL: **NO**
PIPE DESIGN DOUBLE WALL: **YES**

TANK DETAILS

MATERIAL:
FRP
CORROSION PROTECTION:
FRP TANK OR PIPING (NONCORRODIBLE)
EXTERNAL CONTAINMENT:
NOT REPORTED

TANK COMPLIANCE FLAG

CORROSION PROTECTION COMPLIANCE FLAG: **YES**
CORROSION PROTECTION VARIANCE: **NO VARIANCE**

COMPARTMENT DETAILS

UST COMPARTMENT ID: **26219**
TANK ID: **1**
COMPARTMENT LETTER: **A**
SUBSTANCES: **GASOLINE**
OTHER SUBSTANCES: **NOT REPORTED**
CAPACITY (GAL): **10000**
COMPARTMENT RELEASE DETECTION: **AUTOMATIC TANK GAUGE TEST & INVENTORY CONTROL**

SPILL CONTAINMENT AND OVERFILL PREVENTION: **TIGHT-FILL FITTING CONTAINER/BUCKET/SUMP,FACTORY - BUILT SPILL CONTAINER/BUCKET/SUMP,FLOW RESTRICTOR VALUE**

PIPING SYSTEMS

MATERIAL: **FRP**

CORROSION PROTECTION: **FRP TANK OR PIPING (NONCORRODIBLE)**

EXTERNAL CONTAINMENT: **NOT REPORTED**

CONNECTORS & VALVES:

NOT REPORTED

PIPEING RELEASE DETECTION:

ANNUAL PIPING TIGHTNESS TEST / ANNUAL ELECTRONIC MONITORING (@ 0.1 GPH),AUTO. LINE LEAK DETECTOR (3.0 GPH FOR PRESSURE PIPING)

PIPE COMPLIANCE FLAG

CORROSION PROTECTION COMPLIANCE FLAG: **YES**

CORROSION PROTECTION VARIANCE: **NO VARIANCE**

TANK ID: **2**

NUMBER OF COMPARTMENTS: **1**

INSTALLATION DATE: **01/01/1985**

REGISTRATION DATE: **05/08/1986**

TANK CAPACITY (GAL): **12000**

EMPTY TANK: **NOT EMPTY**

STATUS: **REMOVED FROM GROUND**

STATUS BEGIN DATE: **02/21/2007**

INTERNAL PROTECTION DATE: **NOT REPORTED**

REGULATORY STATUS: **FULLY REGULATED**

TANK DESIGN SINGLE WALL: **YES**

TANK DESIGN DOUBLE WALL: **NO**

PIPE DESIGN SINGLE WALL: **NO**

PIPE DESIGN DOUBLE WALL: **YES**

TANK DETAILS

MATERIAL:

FRP

CORROSION PROTECTION:

FRP TANK OR PIPING (NONCORRODIBLE)

EXTERNAL CONTAINMENT:

NOT REPORTED

TANK COMPLIANCE FLAG

CORROSION PROTECTION COMPLIANCE FLAG: **YES**

CORROSION PROTECTION VARIANCE: **NO VARIANCE**

COMPARTMENT DETAILS

UST COMPARTMENT ID: **26222**

TANK ID: **2**

COMPARTMENT LETTER: **A**

SUBSTANCES: **GASOLINE**

OTHER SUBSTANCES: **NOT REPORTED**

CAPACITY (GAL): **12000**

COMPARTMENT RELEASE DETECTION: **AUTOMATIC TANK GAUGE TEST & INVENTORY CONTROL**

SPILL CONTAINMENT AND OVERFILL PREVENTION: **TIGHT-FILL FITTING CONTAINER/BUCKET/SUMP,FACTORY - BUILT SPILL CONTAINER/BUCKET/SUMP,FLOW RESTRICTOR VALUE**

PIPING SYSTEMS

MATERIAL: **FRP**

CORROSION PROTECTION: **FRP TANK OR PIPING (NONCORRODIBLE)**

EXTERNAL CONTAINMENT: **NOT REPORTED**

CONNECTORS & VALVES:

NOT REPORTED

PIPEING RELEASE DETECTION:

ANNUAL PIPING TIGHTNESS TEST / ANNUAL ELECTRONIC MONITORING (@ 0.1 GPH),AUTO. LINE LEAK DETECTOR (3.0 GPH FOR PRESSURE PIPING)

PIPE COMPLIANCE FLAG

CORROSION PROTECTION COMPLIANCE FLAG: **YES**

CORROSION PROTECTION VARIANCE: **NO VARIANCE**

TANK ID: **3**

NUMBER OF COMPARTMENTS: **1**

INSTALLATION DATE: **01/01/1985**

REGISTRATION DATE: **05/08/1986**

TANK CAPACITY (GAL): **8000**

EMPTY TANK: **NOT EMPTY**

STATUS: **REMOVED FROM GROUND**

STATUS BEGIN DATE: **02/21/2007**

INTERNAL PROTECTION DATE: **NOT REPORTED**

REGULATORY STATUS: **FULLY REGULATED**

TANK DESIGN SINGLE WALL: **YES**

TANK DESIGN DOUBLE WALL: **NO**

PIPE DESIGN SINGLE WALL: **NO**

PIPE DESIGN DOUBLE WALL: **YES**

TANK DETAILS

MATERIAL:

FRP

CORROSION PROTECTION:

FRP TANK OR PIPING (NONCORRODIBLE)

EXTERNAL CONTAINMENT:

NOT REPORTED

TANK COMPLIANCE FLAG

CORROSION PROTECTION COMPLIANCE FLAG: **YES**

CORROSION PROTECTION VARIANCE: **NO VARIANCE**

COMPARTMENT DETAILS

UST COMPARTMENT ID: **26221**

TANK ID: **3**

COMPARTMENT LETTER: **A**

SUBSTANCES: **DIESEL**

OTHER SUBSTANCES: **NOT REPORTED**

CAPACITY (GAL): **8000**

COMPARTMENT RELEASE DETECTION: **AUTOMATIC TANK GAUGE TEST & INVENTORY CONTROL**

SPILL CONTAINMENT AND OVERFILL PREVENTION: **TIGHT-FILL FITTING CONTAINER/BUCKET/SUMP,FACTORY - BUILT SPILL CONTAINER/BUCKET/SUMP,FLOW RESTRICTOR VALUE**

PIPING SYSTEMS

MATERIAL: **FRP**

CORROSION PROTECTION: **FRP TANK OR PIPING (NONCORRODIBLE)**

EXTERNAL CONTAINMENT: **NOT REPORTED**

CONNECTORS & VALVES:

NOT REPORTED

PIPEING RELEASE DETECTION:

ANNUAL PIPING TIGHTNESS TEST / ANNUAL ELECTRONIC MONITORING (@ 0.1 GPH),AUTO. LINE LEAK DETECTOR (3.0 GPH FOR PRESSURE PIPING)

PIPE COMPLIANCE FLAG

CORROSION PROTECTION COMPLIANCE FLAG: **YES**

CORROSION PROTECTION VARIANCE: **NO VARIANCE**

TANK ID: **4**
NUMBER OF COMPARTMENTS: **1**
INSTALLATION DATE: **01/01/1985**
REGISTRATION DATE: **05/08/1986**
TANK CAPACITY (GAL): **10000**
EMPTY TANK: **NOT EMPTY**
STATUS: **REMOVED FROM GROUND**
STATUS BEGIN DATE: **02/21/2007**
INTERNAL PROTECTION DATE: **NOT REPORTED**
REGULATORY STATUS: **FULLY REGULATED**
TANK DESIGN SINGLE WALL: **YES**
TANK DESIGN DOUBLE WALL: **NO**
PIPE DESIGN SINGLE WALL: **NO**
PIPE DESIGN DOUBLE WALL: **YES**

TANK DETAILS

MATERIAL:
FRP
CORROSION PROTECTION:
FRP TANK OR PIPING (NONCORRODIBLE)
EXTERNAL CONTAINMENT:
NOT REPORTED
TANK COMPLIANCE FLAG
CORROSION PROTECTION COMPLIANCE FLAG: **YES**
CORROSION PROTECTION VARIANCE: **NO VARIANCE**

COMPARTMENT DETAILS

UST COMPARTMENT ID: **26220**
TANK ID: **4**
COMPARTMENT LETTER: **A**
SUBSTANCES: **GASOLINE**
OTHER SUBSTANCES: **NOT REPORTED**
CAPACITY (GAL): **10000**
COMPARTMENT RELEASE DETECTION: **AUTOMATIC TANK GAUGE TEST & INVENTORY CONTROL**
SPILL CONTAINMENT AND OVERFILL PREVENTION: **TIGHT-FILL FITTING CONTAINER/BUCKET/SUMP,FACTORY - BUILT SPILL CONTAINER/BUCKET/SUMP,FLOW RESTRICTOR VALUE**

PIPING SYSTEMS

MATERIAL: **FRP**
CORROSION PROTECTION: **FRP TANK OR PIPING (NONCORRODIBLE)**
EXTERNAL CONTAINMENT: **NOT REPORTED**
CONNECTORS & VALVES:
NOT REPORTED
PIPEING RELEASE DETECTION:
ANNUAL PIPING TIGHTNESS TEST / ANNUAL ELECTRONIC MONITORING (@ 0.1 GPH),AUTO. LINE LEAK DETECTOR (3.0 GPH FOR PRESSURE PIPING)
PIPE COMPLIANCE FLAG
CORROSION PROTECTION COMPLIANCE FLAG: **YES**
CORROSION PROTECTION VARIANCE: **NO VARIANCE**

ABOVEGROUND STORAGE TANK INFORMATION

NO ABOVEGROUND STORAGE TANK DATA REPORTED FOR THIS FACILITY

Back to Report Summary

Resource Conservation & Recovery Act - Non-Generator Facilities (RCRANGR06)

MAP ID# 32 **Distance from Property: 0.05 mi. (264 ft.) SW**

FACILITY INFORMATION

EPA ID#: **TXD988031316**
NAME: **EXXON MOBIL CORPORATION**
ADDRESS: **12330 GREENVILLE AVENUE**
DALLAS, TX 75231
CONTACT NAME: **CAROLYN JONES**
CONTACT ADDRESS: **PO BOX 4552**
HOUSTON TX 77210
CONTACT PHONE: **713-656-9075**
NON-NOTIFIER: **NOT A NON-NOTIFIER**
DATE RECEIVED BY AGENCY: **11/29/2005**

OWNER TYPE: **PRIVATE**
OWNER NAME: **EXXON MOBIL CORPORATION**
OPERATOR TYPE: **PRIVATE**
OPERATOR NAME: **EXXON MOBIL CORPORATION**

CERTIFICATION

CERTIFICATION NAME:	CERTIFICATION TITLE:	CERTIFICATION SIGNED DATE:
CAROLYN JONES	**UNKNOWN**	**11/29/2005**

INDUSTRY CLASSIFICATION (NAICS) **- NO NAICS INFORMATION REPORTED -**

SITE HISTORY (INCLUDES GENERATORS AND NON-GENERATORS)

DATE RECEIVED BY AGENCY: **11/29/2005**
NAME: **EXXON MOBIL CORPORATION**
GENERATOR CLASSIFICATION: **NOT A GENERATOR**

DATE RECEIVED BY AGENCY: **07/27/2001**
NAME: **EXXON MOBIL CORPORATION**
GENERATOR CLASSIFICATION: **NOT A GENERATOR**

DATE RECEIVED BY AGENCY: **02/15/2000**
NAME: **EXXON RAS NO 63524**
GENERATOR CLASSIFICATION: **LARGE QUANTITY GENERATOR**

CURRENT ACTIVITY INFORMATION

GENERATOR STATUS: **NOT A GENERATOR** LAST UPDATED DATE: **12/06/2005**
SUBJECT TO CORRECTIVE ACTION UNIVERSE: **NO**
TDSFs POTENTIALLY SUBJECT TO CORRECTIVE ACTION UNDER 3004 (u)/(v) UNIVERSE: **NO**
TDSFs ONLY SUBJECT TO CORRECTIVE ACTION UNDER DISCRETIONARY AUTHORITIES UNIVERSE: **NO**
NON TSDFs WHERE RCRA CORRECTIVE ACTION HAS BEEN IMPOSED UNIVERSE: **NO**
CORRECTIVE ACTION WORKLOAD UNIVERSE: **NO**

IMPORTER: **NO**
MIXED WASTE GENERATOR: **NO**
RECYCLER: **NO**
TRANSPORTER: **NO**
ONSITE BURNER EXEMPTION: **NO**
FURNACE EXEMPTION: **NO**
USED OIL REFINER: **NO**
USED OIL TRANSFER FACILITY: **NO**
UNDERGROUND INJECTION: **NO**
UNIVERSAL WASTE DESTINATION FACILITY: **NO**
TRANSFER FACILITY: **NO**
USED OIL FUEL BURNER: **NO**
USED OIL PROCESSOR: **NO**
USED OIL FUEL MARKETER TO BURNER: **NO**
SPECIFICATION USED OIL MARKETER: **NO**
USED OIL TRANSPORTER: **NO**

COMPLIANCE, MONITORING AND ENFORCEMENT INFORMATION

EVALUATIONS **- NO EVALUATIONS REPORTED -**

VIOLATIONS **- NO VIOLATIONS REPORTED -**

ENFORCEMENTS **- NO ENFORCEMENTS REPORTED -**

HAZARDOUS WASTE

D001 **IGNITABLE WASTE**

D018 **BENZENE**

UNIVERSAL WASTE **- NO UNIVERSAL WASTE REPORTED -**

CORRECTIVE ACTION AREA **- NO CORRECTIVE ACTION AREA INFORMATION REPORTED -**

CORRECTIVE ACTION EVENT **- NO CORRECTIVE ACTION EVENT REPORTED -**

Back to Report Summary

MAP ID# 32 **Distance from Property: 0.05 mi. (264 ft.) SW**

FACILITY INFORMATION

REGISTRATION#: **77831** EPA ID: **TXD988031316**
TNRCC ID #: **32056**
NAME: **EXXON MOBIL NO 63524**
ADDRESS: **12330 GREENVILLE AVE**
DALLAS, TX 75243
CONTACT: **CAROLYN JONES**
PHONE: **713-6569075**

OWNER INFORMATION

NAME: **EXXON MOBIL CORPORATION**
ADDRESS: **12330 GREENVILLE AVE**
DALLAS, TX 75243
PHONE: **NOT REPORTED**

BUSINESS DESCRIPTION: **THIS REGISTRATION WAS INACTIVATED BECAUSE THERE WERE ONLY 6-DIGIT WASTE CODES ONTHE NOR AND NO WASTE ACTIVITY WAS REPORTED IN 1994, 1995 AND 1996.**
INDUSTRIAL WASTE PERMIT #: **NOT REPORTED**
MUNICIPAL WASTE PERMIT #: **NOT REPORTED**
SIC CODE: **NOT REPORTED**
WASTE GENERATOR: **YES**
WASTE RECEIVER: **NO**
WASTE TRANSPORTER: **NO**
TRANSFER FACILITY: **NO**
MAQUILADORA (MEXICAN FACILITY): **NO**
STATUS: **INACTIVE**
AMOUNT OF WASTE GENERATED: **CONDITIONALLY EXEMPT SMALL QUANTITY GENERATOR**
GENERATOR TYPE: **NON-INDUSTRIAL AND/OR MUNICIPAL**
THIS FACILITY IS A NOTIFIER
THIS FACILITY IS NOT A STEERS REPORTER - (STATE OF TEXAS ENVIRONMENTAL ELECTRONIC REPORTING SYSTEM)
THIS FACILITY IS NOT REQUIRED TO SUBMIT AN ANNUAL WASTE SUMMARY REPORT
THIS FACILITY IS NOT INVOLVED IN RECYCLING ACTIVITIES
LAST UPDATE TO TRACS (TCEQ REGULATORY ACTIVITIES AND COMPLIANCE SYSTEM): **01/30/2014**

ACTIVITIES

ACTIVITY TYPE: **UNKNOWN**
ACTIVITY DESCRIPTION: **NOT REPORTED**

WASTE

WASTE ID: **61270**
WASTE CODE STATUS: **INACTIVE**
WASTE IS RADIOACTIVE: **NO**
WASTE IS TREATED OFF SITE: **NO**
GENERATOR'S DESCRIPTION OF WASTE: **NOT REPORTED**

WASTE ID: **61271**
WASTE CODE STATUS: **INACTIVE**
WASTE IS RADIOACTIVE: **NO**
WASTE IS TREATED OFF SITE: **NO**
GENERATOR'S DESCRIPTION OF WASTE: **NOT REPORTED**

Back to Report Summary

Petroleum Storage Tanks (PST)

MAP ID# 33 **Distance from Property: 0.05 mi. (264 ft.) W**

FACILITY INFORMATION

ID#: **9823**
NAME: **TEXACO SERVICE STATION**
ADDRESS: **11919 ABRAMS & LBJ**
DALLAS, TX 75243
COUNTY: **DALLAS**
REGION: **4**
TYPE: **RETAIL**
BEGIN DATE: **07/18/1986**
STATUS: **INACTIVE**
EXEMPT STATUS: **NO**
RECORDS OFF-SITE: **NO**
NUMBER OF ACTIVE UNDERGROUND TANKS: **0**
NUMBER OF ACTIVE ABOVEGROUND TANKS: **0**

CONTACT INFORMATION

NAME: **J SCOTT HAGGERTON**
TITLE: **NOT REPORTED**
ORGANIZATION: **TEXACO SERVICE STATION**
MAIL ADDRESS: **MAILING ADDRESS NOT REPORTED**
CITY NOT REPORTED
PHONE: **(214) 9053441 0**

APPLICATION INFORMATION:

RECEIVED DATE ON EARLIEST REGISTRATION FORM: **05/08/1986**
SIGNATURE DATE ON EARLIEST REGISTRATION FORM: **03/07/1986**
SIGNATURE NAME & TITLE: **F H VAN DYKE, DIV MGR**
ENFORCEMENT ACTION DATE: **NOT REPORTED**

OWNER

OWNER NUMBER: **CN600124051**
NAME: **MOTIVA ENTERPRISES LLC**
CONTACT ADDRESS: **OWNER ADDRESS NOT REPORTED**
CITY NOT REPORTED
TYPE: **CORPORATION/COMPANY**
BEGIN DATE: **07/18/1986**
CONTACT ROLE: **NOT REPORTED**
CONTACT NAME: **NOT REPORTED**
CONTACT TITLE: **NOT REPORTED**
ORGANIZATION: **NOT REPORTED**
PHONE: **NOT REPORTED**
FAX: **NOT REPORTED**
EMAIL: **NOT REPORTED**

OPERATOR

NO OPERATOR INFORMATION REPORTED

SELF-CERTIFICATION

-**NO SELF-CERTIFICATION INFORMATION REPORTED-**

CONSTRUCTION NOTIFICATION

NO CONSTRUCTION NOTIFICATION DATA REPORTED FOR THIS FACILITY

UNDERGROUND STORAGE TANK

TANK ID: **1**
INSTALLATION DATE: **01/01/1969**
TANK CAPACITY (GAL): **10000**
NUMBER OF COMPARTMENTS: **1**
REGISTRATION DATE: **05/08/1986**
EMPTY TANK: **NOT EMPTY**

STATUS: **REMOVED FROM GROUND**
STATUS BEGIN DATE: **09/26/1989**
INTERNAL PROTECTION DATE: **NOT REPORTED**
REGULATORY STATUS: **FULLY REGULATED**
TANK DESIGN SINGLE WALL: **NO**
TANK DESIGN DOUBLE WALL: **NO**
PIPE DESIGN SINGLE WALL: **NO**
PIPE DESIGN DOUBLE WALL: **NO**

TANK DETAILS

MATERIAL:
STEEL
CORROSION PROTECTION:
NOT REPORTED
EXTERNAL CONTAINMENT:
NOT REPORTED
TANK COMPLIANCE FLAG
CORROSION PROTECTION COMPLIANCE FLAG: **NO**
CORROSION PROTECTION VARIANCE: **NO VARIANCE**

COMPARTMENT DETAILS

UST COMPARTMENT ID: **116971**
TANK ID: **1**
COMPARTMENT LETTER: **A**
SUBSTANCES: **GASOLINE**
OTHER SUBSTANCES: **NOT REPORTED**
CAPACITY (GAL): **10000**
COMPARTMENT RELEASE DETECTION: **NOT REPORTED**
SPILL CONTAINMENT AND OVERFILL PREVENTION: **NOT REPORTED**

PIPING SYSTEMS

MATERIAL: **STEEL**
CORROSION PROTECTION: **NOT REPORTED**
EXTERNAL CONTAINMENT: **NOT REPORTED**
CONNECTORS & VALVES:
NOT REPORTED
PIPEING RELEASE DETECTION:
NOT REPORTED
PIPE COMPLIANCE FLAG
CORROSION PROTECTION COMPLIANCE FLAG: **NO**
CORROSION PROTECTION VARIANCE: **NO VARIANCE**

TANK ID: **2**
NUMBER OF COMPARTMENTS: **1**
INSTALLATION DATE: **01/01/1969**
REGISTRATION DATE: **05/08/1986**
TANK CAPACITY (GAL): **10000**
EMPTY TANK: **NOT EMPTY**
STATUS: **REMOVED FROM GROUND**
STATUS BEGIN DATE: **09/26/1989**
INTERNAL PROTECTION DATE: **NOT REPORTED**
REGULATORY STATUS: **FULLY REGULATED**
TANK DESIGN SINGLE WALL: **NO**
TANK DESIGN DOUBLE WALL: **NO**
PIPE DESIGN SINGLE WALL: **NO**
PIPE DESIGN DOUBLE WALL: **NO**

TANK DETAILS

MATERIAL:
STEEL
CORROSION PROTECTION:

NOT REPORTED
EXTERNAL CONTAINMENT:
NOT REPORTED
TANK COMPLIANCE FLAG
CORROSION PROTECTION COMPLIANCE FLAG: **NO**
CORROSION PROTECTION VARIANCE: **NO VARIANCE**
COMPARTMENT DETAILS
UST COMPARTMENT ID: **116972**
TANK ID: **2**
COMPARTMENT LETTER: **A**
SUBSTANCES: **GASOLINE**
OTHER SUBSTANCES: **NOT REPORTED**
CAPACITY (GAL): **10000**
COMPARTMENT RELEASE DETECTION: **NOT REPORTED**
SPILL CONTAINMENT AND OVERFILL PREVENTION: **NOT REPORTED**
PIPING SYSTEMS
MATERIAL: **STEEL**
CORROSION PROTECTION: **NOT REPORTED**
EXTERNAL CONTAINMENT: **NOT REPORTED**
CONNECTORS & VALVES:
NOT REPORTED
PIPEING RELEASE DETECTION:
NOT REPORTED
PIPE COMPLIANCE FLAG
CORROSION PROTECTION COMPLIANCE FLAG: **NO**
CORROSION PROTECTION VARIANCE: **NO VARIANCE**

TANK ID: **3**
NUMBER OF COMPARTMENTS: **1**
INSTALLATION DATE: **01/01/1971**
REGISTRATION DATE: **05/08/1986**
TANK CAPACITY (GAL): **4000**
EMPTY TANK: **NOT EMPTY**
STATUS: **REMOVED FROM GROUND**
STATUS BEGIN DATE: **09/26/1989**
INTERNAL PROTECTION DATE: **NOT REPORTED**
REGULATORY STATUS: **FULLY REGULATED**
TANK DESIGN SINGLE WALL: **NO**
TANK DESIGN DOUBLE WALL: **NO**
PIPE DESIGN SINGLE WALL: **NO**
PIPE DESIGN DOUBLE WALL: **NO**

TANK DETAILS
MATERIAL:
STEEL
CORROSION PROTECTION:
NOT REPORTED
EXTERNAL CONTAINMENT:
NOT REPORTED
TANK COMPLIANCE FLAG
CORROSION PROTECTION COMPLIANCE FLAG: **NO**
CORROSION PROTECTION VARIANCE: **NO VARIANCE**
COMPARTMENT DETAILS
UST COMPARTMENT ID: **116974**
TANK ID: **3**

COMPARTMENT LETTER: **A**
SUBSTANCES: **GASOLINE**
OTHER SUBSTANCES: **NOT REPORTED**
CAPACITY (GAL): **4000**
COMPARTMENT RELEASE DETECTION: **NOT REPORTED**
SPILL CONTAINMENT AND OVERFILL PREVENTION: **NOT REPORTED**

PIPING SYSTEMS

MATERIAL: **STEEL**
CORROSION PROTECTION: **NOT REPORTED**
EXTERNAL CONTAINMENT: **NOT REPORTED**
CONNECTORS & VALVES:
NOT REPORTED
PIPEING RELEASE DETECTION:
NOT REPORTED
PIPE COMPLIANCE FLAG
CORROSION PROTECTION COMPLIANCE FLAG: **NO**
CORROSION PROTECTION VARIANCE: **NO VARIANCE**

TANK ID: **4A**
NUMBER OF COMPARTMENTS: **1**
INSTALLATION DATE: **09/01/1989**
REGISTRATION DATE: **05/08/1986**
TANK CAPACITY (GAL): **554**
EMPTY TANK: **NOT EMPTY**
STATUS: **REMOVED FROM GROUND**
STATUS BEGIN DATE: **10/15/1998**
INTERNAL PROTECTION DATE: **NOT REPORTED**
REGULATORY STATUS: **FULLY REGULATED**
TANK DESIGN SINGLE WALL: **NO**
TANK DESIGN DOUBLE WALL: **YES**
PIPE DESIGN SINGLE WALL: **NO**
PIPE DESIGN DOUBLE WALL: **NO**

TANK DETAILS

MATERIAL:
FRP
CORROSION PROTECTION:
FRP TANK OR PIPING (NONCORRODIBLE)
EXTERNAL CONTAINMENT:
NOT REPORTED
TANK COMPLIANCE FLAG
CORROSION PROTECTION COMPLIANCE FLAG: **YES**
CORROSION PROTECTION VARIANCE: **NO VARIANCE**

COMPARTMENT DETAILS

UST COMPARTMENT ID: **116977**
TANK ID: **4A**
COMPARTMENT LETTER: **A**
SUBSTANCES: **USED OIL**
OTHER SUBSTANCES: **NOT REPORTED**
CAPACITY (GAL): **554**
COMPARTMENT RELEASE DETECTION: **VAPOR MONITORING,GROUNDWATER MONITORING,INTERSTITIAL MONITORING WITHIN SECONDARY WALL/JACKET**
SPILL CONTAINMENT AND OVERFILL PREVENTION: **TIGHT-FILL FITTING CONTAINER/BUCKET/SUMP,FACTORY - BUILT SPILL CONTAINER/BUCKET/SUMP,FLOW RESTRICTOR VALUE**

PIPING SYSTEMS

MATERIAL: **FRP**
CORROSION PROTECTION: **NOT REPORTED**
EXTERNAL CONTAINMENT: **NOT REPORTED**
CONNECTORS & VALVES:
NOT REPORTED
PIPEING RELEASE DETECTION:
AUTO. LINE LEAK DETECTOR (3.0 GPH FOR PRESSURE PIPING)
PIPE COMPLIANCE FLAG
CORROSION PROTECTION COMPLIANCE FLAG: **NO**
CORROSION PROTECTION VARIANCE: **NO VARIANCE**

TANK ID: **4B**
NUMBER OF COMPARTMENTS: **1**
INSTALLATION DATE: **01/01/1969**
REGISTRATION DATE: **05/08/1986**
TANK CAPACITY (GAL): **550**
EMPTY TANK: **NOT EMPTY**
STATUS: **REMOVED FROM GROUND**
STATUS BEGIN DATE: **09/26/1989**
INTERNAL PROTECTION DATE: **NOT REPORTED**
REGULATORY STATUS: **FULLY REGULATED**
TANK DESIGN SINGLE WALL: **NO**
TANK DESIGN DOUBLE WALL: **NO**
PIPE DESIGN SINGLE WALL: **NO**
PIPE DESIGN DOUBLE WALL: **NO**

TANK DETAILS
MATERIAL:
STEEL
CORROSION PROTECTION:
NOT REPORTED
EXTERNAL CONTAINMENT:
NOT REPORTED
TANK COMPLIANCE FLAG
CORROSION PROTECTION COMPLIANCE FLAG: **NO**
CORROSION PROTECTION VARIANCE: **NO VARIANCE**
COMPARTMENT DETAILS
UST COMPARTMENT ID: **116973**
TANK ID: **4B**
COMPARTMENT LETTER: **A**
SUBSTANCES: **USED OIL**
OTHER SUBSTANCES: **NOT REPORTED**
CAPACITY (GAL): **550**
COMPARTMENT RELEASE DETECTION: **NOT REPORTED**
SPILL CONTAINMENT AND OVERFILL PREVENTION: **NOT REPORTED**
PIPING SYSTEMS
MATERIAL: **STEEL**
CORROSION PROTECTION: **NOT REPORTED**
EXTERNAL CONTAINMENT: **NOT REPORTED**
CONNECTORS & VALVES:
NOT REPORTED
PIPEING RELEASE DETECTION:
NOT REPORTED
PIPE COMPLIANCE FLAG
CORROSION PROTECTION COMPLIANCE FLAG: **NO**

CORROSION PROTECTION VARIANCE: **NO VARIANCE**

TANK ID: **576194**
NUMBER OF COMPARTMENTS: **1**
INSTALLATION DATE: **09/01/1989**
REGISTRATION DATE: **05/08/1986**
TANK CAPACITY (GAL): **9684**
EMPTY TANK: **NOT EMPTY**
STATUS: **REMOVED FROM GROUND**
STATUS BEGIN DATE: **10/15/1998**
INTERNAL PROTECTION DATE: **NOT REPORTED**
REGULATORY STATUS: **FULLY REGULATED**
TANK DESIGN SINGLE WALL: **NO**
TANK DESIGN DOUBLE WALL: **YES**
PIPE DESIGN SINGLE WALL: **NO**
PIPE DESIGN DOUBLE WALL: **YES**

TANK DETAILS

MATERIAL:
FRP
CORROSION PROTECTION:
FRP TANK OR PIPING (NONCORRODIBLE)
EXTERNAL CONTAINMENT:
NOT REPORTED
TANK COMPLIANCE FLAG
CORROSION PROTECTION COMPLIANCE FLAG: **YES**
CORROSION PROTECTION VARIANCE: **NO VARIANCE**

COMPARTMENT DETAILS

UST COMPARTMENT ID: **116978**
TANK ID: **576194**
COMPARTMENT LETTER: **A**
SUBSTANCES: **GASOLINE**
OTHER SUBSTANCES: **NOT REPORTED**
CAPACITY (GAL): **9684**
COMPARTMENT RELEASE DETECTION: **VAPOR MONITORING,GROUNDWATER MONITORING,INTERSTITIAL MONITORING WITHIN SECONDARY WALL/JACKET**
SPILL CONTAINMENT AND OVERFILL PREVENTION: **TIGHT-FILL FITTING CONTAINER/BUCKET/SUMP,FACTORY - BUILT SPILL CONTAINER/BUCKET/SUMP,FLOW RESTRICTOR VALUE**

PIPING SYSTEMS

MATERIAL: **FRP**
CORROSION PROTECTION: **FRP TANK OR PIPING (NONCORRODIBLE)**
EXTERNAL CONTAINMENT: **NOT REPORTED**
CONNECTORS & VALVES:
NOT REPORTED
PIPEING RELEASE DETECTION:
INTERSTITIAL MONITORING WITHIN SECONDARY WALL/JACKET,AUTO. LINE LEAK DETECTOR (3.0 GPH FOR PRESSURE PIPING)
PIPE COMPLIANCE FLAG
CORROSION PROTECTION COMPLIANCE FLAG: **YES**
CORROSION PROTECTION VARIANCE: **NO VARIANCE**

TANK ID: **576195**
NUMBER OF COMPARTMENTS: **1**
INSTALLATION DATE: **09/01/1989**
REGISTRATION DATE: **05/08/1986**
TANK CAPACITY (GAL): **9684**
EMPTY TANK: **NOT EMPTY**
STATUS: **REMOVED FROM GROUND**
STATUS BEGIN DATE: **10/15/1998**
INTERNAL PROTECTION DATE: **NOT REPORTED**
REGULATORY STATUS: **FULLY REGULATED**

TANK DESIGN SINGLE WALL: **NO**
TANK DESIGN DOUBLE WALL: **YES**
PIPE DESIGN SINGLE WALL: **NO**
PIPE DESIGN DOUBLE WALL: **YES**

TANK DETAILS

MATERIAL:
FRP
CORROSION PROTECTION:
FRP TANK OR PIPING (NONCORRODIBLE)
EXTERNAL CONTAINMENT:
NOT REPORTED
TANK COMPLIANCE FLAG
CORROSION PROTECTION COMPLIANCE FLAG: **YES**
CORROSION PROTECTION VARIANCE: **NO VARIANCE**

COMPARTMENT DETAILS

UST COMPARTMENT ID: **116975**
TANK ID: **576195**
COMPARTMENT LETTER: **A**
SUBSTANCES: **GASOLINE**
OTHER SUBSTANCES: **NOT REPORTED**
CAPACITY (GAL): **9684**
COMPARTMENT RELEASE DETECTION: **VAPOR MONITORING,GROUNDWATER MONITORING,INTERSTITIAL MONITORING WITHIN SECONDARY WALL/JACKET**
SPILL CONTAINMENT AND OVERFILL PREVENTION: **TIGHT-FILL FITTING CONTAINER/BUCKET/SUMP,FACTORY - BUILT SPILL CONTAINER/BUCKET/SUMP,FLOW RESTRICTOR VALUE**

PIPING SYSTEMS

MATERIAL: **FRP**
CORROSION PROTECTION: **FRP TANK OR PIPING (NONCORRODIBLE)**
EXTERNAL CONTAINMENT: **NOT REPORTED**
CONNECTORS & VALVES:
NOT REPORTED
PIPEING RELEASE DETECTION:
INTERSTITIAL MONITORING WITHIN SECONDARY WALL/JACKET,AUTO. LINE LEAK DETECTOR (3.0 GPH FOR PRESSURE PIPING)
PIPE COMPLIANCE FLAG
CORROSION PROTECTION COMPLIANCE FLAG: **YES**
CORROSION PROTECTION VARIANCE: **NO VARIANCE**

TANK ID: **576197**
NUMBER OF COMPARTMENTS: **1**
INSTALLATION DATE: **09/01/1989**
REGISTRATION DATE: **05/08/1986**
TANK CAPACITY (GAL): **9684**
EMPTY TANK: **NOT EMPTY**
STATUS: **REMOVED FROM GROUND**
STATUS BEGIN DATE: **10/15/1998**
INTERNAL PROTECTION DATE: **NOT REPORTED**
REGULATORY STATUS: **FULLY REGULATED**
TANK DESIGN SINGLE WALL: **NO**
TANK DESIGN DOUBLE WALL: **YES**
PIPE DESIGN SINGLE WALL: **NO**
PIPE DESIGN DOUBLE WALL: **NO**

TANK DETAILS

MATERIAL:
FRP

CORROSION PROTECTION:
FRP TANK OR PIPING (NONCORRODIBLE)
EXTERNAL CONTAINMENT:
NOT REPORTED
TANK COMPLIANCE FLAG
CORROSION PROTECTION COMPLIANCE FLAG: **YES**
CORROSION PROTECTION VARIANCE: **NO VARIANCE**
COMPARTMENT DETAILS
UST COMPARTMENT ID: **116976**
TANK ID: **576197**
COMPARTMENT LETTER: **A**
SUBSTANCES: **GASOLINE**
OTHER SUBSTANCES: **NOT REPORTED**
CAPACITY (GAL): **9684**
COMPARTMENT RELEASE DETECTION: **VAPOR MONITORING,GROUNDWATER MONITORING,INTERSTITIAL MONITORING WITHIN SECONDARY WALL/JACKET**
SPILL CONTAINMENT AND OVERFILL PREVENTION: **TIGHT-FILL FITTING CONTAINER/BUCKET/SUMP,FACTORY - BUILT SPILL CONTAINER/BUCKET/SUMP,FLOW RESTRICTOR VALUE**
PIPING SYSTEMS
MATERIAL: **FRP**
CORROSION PROTECTION: **FRP TANK OR PIPING (NONCORRODIBLE)**
EXTERNAL CONTAINMENT: **NOT REPORTED**
CONNECTORS & VALVES:
NOT REPORTED
PIPEING RELEASE DETECTION:
INTERSTITIAL MONITORING WITHIN SECONDARY WALL/JACKET,AUTO. LINE LEAK DETECTOR (3.0 GPH FOR PRESSURE PIPING)
PIPE COMPLIANCE FLAG
CORROSION PROTECTION COMPLIANCE FLAG: **YES**
CORROSION PROTECTION VARIANCE: **NO VARIANCE**

ABOVEGROUND STORAGE TANK INFORMATION

NO ABOVEGROUND STORAGE TANK DATA REPORTED FOR THIS FACILITY

Back to Report Summary

MAP ID# 33 **Distance from Property: 0.05 mi. (264 ft.) W**

FACILITY INFORMATION

REGISTRATION#: **83991** EPA ID: **NOT REPORTED**
TNRCC ID #: **101666**
NAME: **TEXACO SERVICE STATION ABRAMS RD**
ADDRESS: **11919 ABRAMS RD**
DALLAS, TX 75243
CONTACT: **DARVIN E MAYO**
PHONE: **404-4535400**
BUSINESS DESCRIPTION: **RETAIL GASOLINE SALES**
INDUSTRIAL WASTE PERMIT #: **NOT REPORTED**
MUNICIPAL WASTE PERMIT #: **NOT REPORTED**
SIC CODE: **NOT REPORTED**
WASTE GENERATOR: **YES**
WASTE RECEIVER: **NO**
WASTE TRANSPORTER: **NO**
TRANSFER FACILITY: **NO**
MAQUILADORA (MEXICAN FACILITY): **NO**
STATUS: **INACTIVE**
AMOUNT OF WASTE GENERATED: **SMALL QUANTITY GENERATOR**
GENERATOR TYPE: **INDUSTRIAL**
THIS FACILITY IS A NOTIFIER
THIS FACILITY IS NOT A STEERS REPORTER - (STATE OF TEXAS ENVIRONMENTAL ELECTRONIC REPORTING SYSTEM)
THIS FACILITY IS NOT REQUIRED TO SUBMIT AN ANNUAL WASTE SUMMARY REPORT
THIS FACILITY IS NOT INVOLVED IN RECYCLING ACTIVITIES
LAST UPDATE TO TRACS (TCEQ REGULATORY ACTIVITIES AND COMPLIANCE SYSTEM): **01/06/2006**

OWNER INFORMATION

NAME: **STAR ENTERPRISES INC**
ADDRESS: **333 RESEARCH CT**
NORCROSS, GA 30092
PHONE: **NOT REPORTED**

ACTIVITIES

ACTIVITY TYPE: **UNKNOWN**
ACTIVITY DESCRIPTION: **NOT REPORTED**

WASTE

WASTE ID: **132647**
WASTE CODE STATUS: **INACTIVE**
WASTE IS RADIOACTIVE: **NO**
WASTE IS TREATED OFF SITE: **YES**
GENERATOR'S DESCRIPTION OF WASTE: **PERIODIC OR OCCASIONAL GENERATOR OF TANK WATER BOTTOMS DUE TO CONDENSATION AND C**

Back to Report Summary

MAP ID# 34 **Distance from Property: 0.05 mi. (264 ft.) N**

FACILITY INFORMATION

LPST ID: **105784**
FACILITY ID: **0016761**
NAME: **DALLAS HONDA**
ADDRESS: **9311 LYNDON B JOHNSON FWY**
DALLAS, TX 75243

LPST/s AT THIS FACILITY. ID/s ARE LISTED BELOW:
105784

LEAKING TANK DETAILS

LPST ID: **105784**
NAME: **DALLAS HONDA**
FACILITY LOCATION: **9311 IH 635 LBJ FREEWAY**
PRIORITY CODE: **4.1 - GW IMPACTED NO APPARENT THREATS OR IMPACTS TO RECEPTORS**
STATUS CODE: **6A - FINAL CONCURRENCE ISSUED**
REPORTED DATE: **1/7/1993**
ENTERED DATE: **2/9/1993**

PRP INFORMATION
NAME: **DALLAS HONDA**
ADDRESS: **9311 LBJ FWY**
DALLAS TX 75243
CONTACT: **AL LAMB**
PHONE: **972/238-7148**

UNDERGROUND STORAGE TANK

TANK ID: **1**
INSTALLATION DATE: **01/01/1980**
TANK CAPACITY (GAL): **2000**
STATUS: **REMOVED FROM GROUND**
INTERNAL PROTECTION DATE: **NOT REPORTED**
TANK DESIGN SINGLE WALL: **NO**
PIPE DESIGN SINGLE WALL: **NO**
NUMBER OF COMPARTMENTS: **1**
REGISTRATION DATE: **05/08/1986**
EMPTY TANK: **NOT EMPTY**
STATUS BEGIN DATE: **12/17/1992**
REGULATORY STATUS: **FULLY REGULATED**
TANK DESIGN DOUBLE WALL: **NO**
PIPE DESIGN DOUBLE WALL: **NO**

TANK DETAILS

MATERIAL:
STEEL
CORROSION PROTECTION:
NOT REPORTED
EXTERNAL CONTAINMENT:
NOT REPORTED

TANK COMPLIANCE FLAG
CORROSION PROTECTION COMPLIANCE FLAG: **NO**
CORROSION PROTECTION VARIANCE: **NO VARIANCE**

COMPARTMENT DETAILS

UST COMPARTMENT ID: **48586**

TANK ID: **1**

COMPARTMENT LETTER: **A**

SUBSTANCES: **GASOLINE**

OTHER SUBSTANCES: **NOT REPORTED**

CAPACITY (GAL): **2000**

COMPARTMENT RELEASE DETECTION: **NOT REPORTED**

SPILL CONTAINMENT AND OVERFILL PREVENTION: **NOT REPORTED**

PIPING SYSTEMS

MATERIAL: **NOT REPORTED**

CORROSION PROTECTION: **NOT REPORTED**

EXTERNAL CONTAINMENT: **NOT REPORTED**

CONNECTORS & VALVES:

NOT REPORTED

CORROSION PROTECTION: **NOT REPORTED**

PIPE COMPLIANCE FLAG

CORROSION PROTECTION COMPLIANCE FLAG: **NO**

CORROSION PROTECTION VARIANCE: **NO VARIANCE**

ABOVEGROUND STORAGE TANK INFORMATION

NO ABOVEGROUND STORAGE TANK DATA REPORTED FOR THIS FACILITY

Back to Report Summary

MAP ID# 34 **Distance from Property: 0.05 mi. (264 ft.) N**

FACILITY INFORMATION

ID#: **16761**
NAME: **DALLAS HONDA**
ADDRESS: **9311 LYNDON B JOHNSON FWY**
DALLAS, TX 75243-3403
COUNTY: **DALLAS**
REGION: **4**
TYPE: **FLEET REFUELING**
BEGIN DATE: **08/22/1986**
STATUS: **INACTIVE**
EXEMPT STATUS: **NO**
RECORDS OFF-SITE: **NO**
NUMBER OF ACTIVE UNDERGROUND TANKS: **0**
NUMBER OF ACTIVE ABOVEGROUND TANKS: **0**

APPLICATION INFORMATION:

RECEIVED DATE ON EARLIEST REGISTRATION FORM: **05/08/1986**
SIGNATURE DATE ON EARLIEST REGISTRATION FORM: **04/23/1986**
SIGNATURE NAME & TITLE: **A LAMB, GEN MGR**
ENFORCEMENT ACTION DATE: **NOT REPORTED**

CONTACT INFORMATION

NAME: **A LAMB**
TITLE: **GEN MGR**
ORGANIZATION: **DALLAS HONDA**
MAIL ADDRESS: **MAILING ADDRESS NOT REPORTED**
CITY NOT REPORTED
PHONE: **(214) 2387148 0**

OWNER

OWNER NUMBER: **CN600829113**
NAME: **DALLAS HONDA**
CONTACT ADDRESS: **OWNER ADDRESS NOT REPORTED**
CITY NOT REPORTED
TYPE: **CORPORATION/COMPANY**
BEGIN DATE: **08/22/1986**
CONTACT ROLE: **NOT REPORTED**
CONTACT NAME: **NOT REPORTED**
CONTACT TITLE: **NOT REPORTED**
ORGANIZATION: **NOT REPORTED**
PHONE: **NOT REPORTED**
FAX: **NOT REPORTED**
EMAIL: **NOT REPORTED**

OPERATOR

NO OPERATOR INFORMATION REPORTED

SELF-CERTIFICATION

-NO SELF-CERTIFICATION INFORMATION REPORTED-

CONSTRUCTION NOTIFICATION

NO CONSTRUCTION NOTIFICATION DATA REPORTED FOR THIS FACILITY

UNDERGROUND STORAGE TANK

TANK ID: **1**
INSTALLATION DATE: **01/01/1980**
TANK CAPACITY (GAL): **2000**
NUMBER OF COMPARTMENTS: **1**
REGISTRATION DATE: **05/08/1986**
EMPTY TANK: **NOT EMPTY**

STATUS: **REMOVED FROM GROUND**
STATUS BEGIN DATE: **12/17/1992**
INTERNAL PROTECTION DATE: **NOT REPORTED**
REGULATORY STATUS: **FULLY REGULATED**
TANK DESIGN SINGLE WALL: **NO**
TANK DESIGN DOUBLE WALL: **NO**
PIPE DESIGN SINGLE WALL: **NO**
PIPE DESIGN DOUBLE WALL: **NO**

TANK DETAILS

MATERIAL:
STEEL
CORROSION PROTECTION:
NOT REPORTED
EXTERNAL CONTAINMENT:
NOT REPORTED
TANK COMPLIANCE FLAG
CORROSION PROTECTION COMPLIANCE FLAG: **NO**
CORROSION PROTECTION VARIANCE: **NO VARIANCE**

COMPARTMENT DETAILS

UST COMPARTMENT ID: **48586**
TANK ID: **1**
COMPARTMENT LETTER: **A**
SUBSTANCES: **GASOLINE**
OTHER SUBSTANCES: **NOT REPORTED**
CAPACITY (GAL): **2000**
COMPARTMENT RELEASE DETECTION: **NOT REPORTED**
SPILL CONTAINMENT AND OVERFILL PREVENTION: **NOT REPORTED**

PIPING SYSTEMS

MATERIAL: **NOT REPORTED**
CORROSION PROTECTION: **NOT REPORTED**
EXTERNAL CONTAINMENT: **NOT REPORTED**
CONNECTORS & VALVES:
NOT REPORTED
PIPEING RELEASE DETECTION:
NOT REPORTED
PIPE COMPLIANCE FLAG
CORROSION PROTECTION COMPLIANCE FLAG: **NO**
CORROSION PROTECTION VARIANCE: **NO VARIANCE**

ABOVEGROUND STORAGE TANK INFORMATION

NO ABOVEGROUND STORAGE TANK DATA REPORTED FOR THIS FACILITY

Back to Report Summary

MAP ID# 34 **Distance from Property: 0.06 mi. (317 ft.) N**

FACILITY INFORMATION

ID#: **13579**
NAME: **RICHLAND TEXACO**
ADDRESS: **9301 LYNDON B JOHNSON FWY**
DALLAS, TX 75243-3403
COUNTY: **DALLAS**
REGION: **4**
TYPE: **RETAIL**
BEGIN DATE: **08/08/1986**
STATUS: **ACTIVE**
EXEMPT STATUS: **NO**
RECORDS OFF-SITE: **YES**
NUMBER OF ACTIVE UNDERGROUND TANKS: **4**
NUMBER OF ACTIVE ABOVEGROUND TANKS: **0**

APPLICATION INFORMATION:

RECEIVED DATE ON EARLIEST REGISTRATION FORM: **05/08/1986**
SIGNATURE DATE ON EARLIEST REGISTRATION FORM: **03/07/1986**
SIGNATURE NAME & TITLE: **F H VAN DYKE, DIV MGR**
ENFORCEMENT ACTION DATE: **NOT REPORTED**

CONTACT INFORMATION

NAME: **HYUNG HAN**
TITLE: **PRESIDENT**
ORGANIZATION: **RICHLAND TEXACO**
MAIL ADDRESS: **MAILING ADDRESS NOT REPORTED**
CITY NOT REPORTED
PHONE: **(972) 9487695 0**

OWNER

OWNER NUMBER: **CN603572504**
NAME: **HANS DEVELOPMENT INC**
CONTACT ADDRESS: **OWNER ADDRESS NOT REPORTED**
CITY NOT REPORTED
TYPE: **CORPORATION/COMPANY**
BEGIN DATE: **04/11/2012**
CONTACT ROLE: **NOT REPORTED**
CONTACT NAME: **NOT REPORTED**
CONTACT TITLE: **NOT REPORTED**
ORGANIZATION: **NOT REPORTED**
PHONE: **NOT REPORTED**
FAX: **NOT REPORTED**
EMAIL: **NOT REPORTED**

OPERATOR

OPERATOR NUMBER: **CN604134890**
NAME: **KSN INVESTMENTS LLC**
CONTACT ADDRESS: **OPERATOR ADDRESS NOT REPORTED**
CITY NOT REPORTED
TYPE: **ORGANIZATION**
BEGIN DATE: **04/12/2012**
CONTACT ROLE: **NOT REPORTED**
CONTACT NAME: **NOT REPORTED**
CONTACT TITLE: **NOT REPORTED**

ORGANIZATION: **NOT REPORTED**
PHONE: **NOT REPORTED**
FAX: **NOT REPORTED**
EMAIL: **NOT REPORTED**

SELF-CERTIFICATION

SELF-CERTIFICATION ID: **127053**
SIGNATURE DATE: **08/06/2012**
SIGNATURE NAME & TITLE: **KYUNG HAN, PRES**
FILING STATUS: **RENEWAL**
REGISTRATION FLAG: **YES**
SELF-CERTIFICATION ID: **127052**
SIGNATURE DATE: **06/28/2011**
SIGNATURE NAME & TITLE: **HYUNG Y HAN, PRES**
FILING STATUS: **RENEWAL**
REGISTRATION FLAG: **YES**
SELF-CERTIFICATION ID: **127051**
SIGNATURE DATE: **08/17/2010**
SIGNATURE NAME & TITLE: **HYUNG HAN, PRES**
FILING STATUS: **RENEWAL**
REGISTRATION FLAG: **YES**
SELF-CERTIFICATION ID: **127050**
SIGNATURE DATE: **07/08/2009**
SIGNATURE NAME & TITLE: **HYUNG G HAN, PRES**
FILING STATUS: **RENEWAL**
REGISTRATION FLAG: **YES**
SELF-CERTIFICATION ID: **127049**
SIGNATURE DATE: **09/01/2008**
SIGNATURE NAME & TITLE: **HYUNG S HAN, PRESIDENT**
FILING STATUS: **RENEWAL**
REGISTRATION FLAG: **YES**
SELF-CERTIFICATION ID: **127048**
SIGNATURE DATE: **06/28/2007**
SIGNATURE NAME & TITLE: **HYUNG S HAN, PRESIDENT**
FILING STATUS: **RENEWAL**
REGISTRATION FLAG: **YES**
SELF-CERTIFICATION ID: **127047**
SIGNATURE DATE: **04/05/2006**
SIGNATURE NAME & TITLE: **HYUNG S HAN, PRES**
FILING STATUS: **RENEWAL**
REGISTRATION FLAG: **YES**
SELF-CERTIFICATION ID: **127046**
SIGNATURE DATE: **04/04/2006**
SIGNATURE NAME & TITLE: **HYUNG S HAN, PRES**
FILING STATUS: **INITIAL**
REGISTRATION FLAG: **YES**
SELF-CERTIFICATION ID: **127045**
SIGNATURE DATE: **02/17/2005**

SIGNATURE NAME & TITLE: **SCOTT HAGGERTON, NOT REPORTED**
FILING STATUS: **RENEWAL**
REGISTRATION FLAG: **YES**
SELF-CERTIFICATION ID: **127044**
SIGNATURE DATE: **01/16/2004**
SIGNATURE NAME & TITLE: **SCOTT HAGGERTON, HSE COMP COORD**
FILING STATUS: **RENEWAL**
REGISTRATION FLAG: **YES**
SELF-CERTIFICATION ID: **127043**
SIGNATURE DATE: **03/04/2003**
SIGNATURE NAME & TITLE: **SCOTT HAGGERTON, HSE COMP COORD**
FILING STATUS: **RENEWAL**
REGISTRATION FLAG: **YES**
SELF-CERTIFICATION ID: **127042**
SIGNATURE DATE: **03/18/2002**
SIGNATURE NAME & TITLE: **R I RENEAU, NOT REPORTED**
FILING STATUS: **RENEWAL**
REGISTRATION FLAG: **YES**
SELF-CERTIFICATION ID: **127041**
SIGNATURE DATE: **11/27/2000**
SIGNATURE NAME & TITLE: **R I RENEAU, SH & E COMP COOR**
FILING STATUS: **INITIAL**
REGISTRATION FLAG: **YES**

CONSTRUCTION NOTIFICATION

NOTIFICATION CONSTRUCTION ID: **13538**
APPLICATION RECEIVED DATE: **03/16/2005**
SCHEDULE CONSTRUCTION DATE: **03/28/2005**
GENERAL DESCRIPTION OF PROPOSED CONSTRUCTION:
NOT REPORTED
NOTIFICATION CONSTRUCTION ID: **28240**
APPLICATION RECEIVED DATE: **09/23/2015**
SCHEDULE CONSTRUCTION DATE: **10/05/2015**
GENERAL DESCRIPTION OF PROPOSED CONSTRUCTION:
REMOVAL OF 4 10,000 GAL USTS FROM GROUND IN TXDOT RIGHT OF WAY - WIAVER GRANTED BY PADDI FARMER - SEND LTR TO TXDOT

UNDERGROUND STORAGE TANK

TANK ID: **1**
NUMBER OF COMPARTMENTS: **1**
INSTALLATION DATE: **01/01/1991**
REGISTRATION DATE: **05/08/1986**
TANK CAPACITY (GAL): **10000**
EMPTY TANK: **EMPTY**
STATUS: **TEMP OUT OF SERVICE**
STATUS BEGIN DATE: **01/17/2014**
INTERNAL PROTECTION DATE: **NOT REPORTED**
REGULATORY STATUS: **FULLY REGULATED**
TANK DESIGN SINGLE WALL: **NO**
TANK DESIGN DOUBLE WALL: **YES**
PIPE DESIGN SINGLE WALL: **NO**
PIPE DESIGN DOUBLE WALL: **YES**

TANK DETAILS

MATERIAL:
FRP
CORROSION PROTECTION:

FRP TANK OR PIPING (NONCORRODIBLE)

EXTERNAL CONTAINMENT:

NOT REPORTED

TANK COMPLIANCE FLAG

CORROSION PROTECTION COMPLIANCE FLAG: **YES**

CORROSION PROTECTION VARIANCE: **NO VARIANCE**

COMPARTMENT DETAILS

UST COMPARTMENT ID: **118801**

TANK ID: **1**

COMPARTMENT LETTER: **A**

SUBSTANCES: **EMPTY**

OTHER SUBSTANCES: **NOT REPORTED**

CAPACITY (GAL): **10000**

COMPARTMENT RELEASE DETECTION: **AUTOMATIC TANK GAUGE TEST & INVENTORY CONTROL,INTERSTITIAL MONITORING WITHIN SECONDARY WALL/JACKET**

SPILL CONTAINMENT AND OVERFILL PREVENTION: **TIGHT-FILL FITTING CONTAINER/BUCKET/SUMP,FACTORY - BUILT SPILL CONTAINER/BUCKET/SUMP,FLOW RESTRICTOR VALUE**

PIPING SYSTEMS

MATERIAL: **FRP**

CORROSION PROTECTION: **CATHODIC PROTECTION - FIELD INSTALLATION,FRP TANK OR PIPING (NONCORRODIBLE),ISOLATED IN OPEN AREA/2ND CONTAINMENT**

EXTERNAL CONTAINMENT: **NOT REPORTED**

CONNECTORS & VALVES:

NOT REPORTED

PIPEING RELEASE DETECTION:

INTERSTITIAL MONITORING WITHIN SECONDARY WALL/JACKET,AUTO. LINE LEAK DETECTOR (3.0 GPH FOR PRESSURE PIPING)

PIPE COMPLIANCE FLAG

CORROSION PROTECTION COMPLIANCE FLAG: **YES**

CORROSION PROTECTION VARIANCE: **NO VARIANCE**

TANK ID: **1A**

NUMBER OF COMPARTMENTS: **1**

INSTALLATION DATE: **01/01/1982**

REGISTRATION DATE: **05/08/1986**

TANK CAPACITY (GAL): **10000**

EMPTY TANK: **NOT EMPTY**

STATUS: **REMOVED FROM GROUND**

STATUS BEGIN DATE: **09/01/1991**

INTERNAL PROTECTION DATE: **NOT REPORTED**

REGULATORY STATUS: **FULLY REGULATED**

TANK DESIGN SINGLE WALL: **NO**

TANK DESIGN DOUBLE WALL: **NO**

PIPE DESIGN SINGLE WALL: **NO**

PIPE DESIGN DOUBLE WALL: **NO**

TANK DETAILS

MATERIAL:

FRP

CORROSION PROTECTION:

NOT REPORTED

EXTERNAL CONTAINMENT:

NOT REPORTED

TANK COMPLIANCE FLAG

CORROSION PROTECTION COMPLIANCE FLAG: **NO**

CORROSION PROTECTION VARIANCE: **NO VARIANCE**

COMPARTMENT DETAILS

UST COMPARTMENT ID: **118796**

TANK ID: **1A**

COMPARTMENT LETTER: **A**

SUBSTANCES: **GASOLINE**

OTHER SUBSTANCES: **NOT REPORTED**

CAPACITY (GAL): **10000**

COMPARTMENT RELEASE DETECTION: **NOT REPORTED**

SPILL CONTAINMENT AND OVERFILL PREVENTION: **NOT REPORTED**

PIPING SYSTEMS

MATERIAL: **FRP**

CORROSION PROTECTION: **NOT REPORTED**

EXTERNAL CONTAINMENT: **NOT REPORTED**

CONNECTORS & VALVES:

NOT REPORTED

PIPEING RELEASE DETECTION:

NOT REPORTED

PIPE COMPLIANCE FLAG

CORROSION PROTECTION COMPLIANCE FLAG: **NO**

CORROSION PROTECTION VARIANCE: **NO VARIANCE**

TANK ID: **2**

NUMBER OF COMPARTMENTS: **1**

INSTALLATION DATE: **01/01/1991**

REGISTRATION DATE: **05/08/1986**

TANK CAPACITY (GAL): **10000**

EMPTY TANK: **EMPTY**

STATUS: **TEMP OUT OF SERVICE**

STATUS BEGIN DATE: **01/17/2014**

INTERNAL PROTECTION DATE: **NOT REPORTED**

REGULATORY STATUS: **FULLY REGULATED**

TANK DESIGN SINGLE WALL: **NO**

TANK DESIGN DOUBLE WALL: **YES**

PIPE DESIGN SINGLE WALL: **NO**

PIPE DESIGN DOUBLE WALL: **YES**

TANK DETAILS

MATERIAL:

FRP

CORROSION PROTECTION:

FRP TANK OR PIPING (NONCORRODIBLE)

EXTERNAL CONTAINMENT:

NOT REPORTED

TANK COMPLIANCE FLAG

CORROSION PROTECTION COMPLIANCE FLAG: **YES**

CORROSION PROTECTION VARIANCE: **NO VARIANCE**

COMPARTMENT DETAILS

UST COMPARTMENT ID: **118804**

TANK ID: **2**

COMPARTMENT LETTER: **A**

SUBSTANCES: **EMPTY**

OTHER SUBSTANCES: **NOT REPORTED**

CAPACITY (GAL): **10000**

COMPARTMENT RELEASE DETECTION: **AUTOMATIC TANK GAUGE TEST & INVENTORY CONTROL,INTERSTITIAL**

MONITORING WITHIN SECONDARY WALL/JACKET

SPILL CONTAINMENT AND OVERFILL PREVENTION: **TIGHT-FILL FITTING CONTAINER/BUCKET/SUMP,FACTORY - BUILT SPILL CONTAINER/BUCKET/SUMP,FLOW RESTRICTOR VALUE**

PIPING SYSTEMS

MATERIAL: **FRP**

CORROSION PROTECTION: **CATHODIC PROTECTION - FIELD INSTALLATION,FRP TANK OR PIPING (NONCORRODIBLE),ISOLATED IN OPEN AREA/2ND CONTAINMENT**

EXTERNAL CONTAINMENT: **NOT REPORTED**

CONNECTORS & VALVES:

NOT REPORTED

PIPEING RELEASE DETECTION:

INTERSTITIAL MONITORING WITHIN SECONDARY WALL/JACKET,AUTO. LINE LEAK DETECTOR (3.0 GPH FOR PRESSURE PIPING)

PIPE COMPLIANCE FLAG

CORROSION PROTECTION COMPLIANCE FLAG: **YES**

CORROSION PROTECTION VARIANCE: **NO VARIANCE**

TANK ID: **2A**
NUMBER OF COMPARTMENTS: **1**
INSTALLATION DATE: **01/01/1972**
REGISTRATION DATE: **05/08/1986**
TANK CAPACITY (GAL): **8000**
EMPTY TANK: **NOT EMPTY**
STATUS: **REMOVED FROM GROUND**
STATUS BEGIN DATE: **09/01/1991**
INTERNAL PROTECTION DATE: **NOT REPORTED**
REGULATORY STATUS: **FULLY REGULATED**
TANK DESIGN SINGLE WALL: **NO**
TANK DESIGN DOUBLE WALL: **NO**
PIPE DESIGN SINGLE WALL: **NO**
PIPE DESIGN DOUBLE WALL: **NO**

TANK DETAILS

MATERIAL:

FRP

CORROSION PROTECTION:

NOT REPORTED

EXTERNAL CONTAINMENT:

NOT REPORTED

TANK COMPLIANCE FLAG

CORROSION PROTECTION COMPLIANCE FLAG: **NO**

CORROSION PROTECTION VARIANCE: **NO VARIANCE**

COMPARTMENT DETAILS

UST COMPARTMENT ID: **118798**

TANK ID: **2A**

COMPARTMENT LETTER: **A**

SUBSTANCES: **GASOLINE**

OTHER SUBSTANCES: **NOT REPORTED**

CAPACITY (GAL): **8000**

COMPARTMENT RELEASE DETECTION: **NOT REPORTED**

SPILL CONTAINMENT AND OVERFILL PREVENTION: **NOT REPORTED**

PIPING SYSTEMS

MATERIAL: **FRP**

CORROSION PROTECTION: **NOT REPORTED**

EXTERNAL CONTAINMENT: **NOT REPORTED**

CONNECTORS & VALVES:
NOT REPORTED
PIPEING RELEASE DETECTION:
NOT REPORTED
PIPE COMPLIANCE FLAG
CORROSION PROTECTION COMPLIANCE FLAG: **NO**
CORROSION PROTECTION VARIANCE: **NO VARIANCE**

TANK ID: **3**
NUMBER OF COMPARTMENTS: **1**
INSTALLATION DATE: **01/01/1991**
REGISTRATION DATE: **05/08/1986**
TANK CAPACITY (GAL): **10000**
EMPTY TANK: **EMPTY**
STATUS: **TEMP OUT OF SERVICE**
STATUS BEGIN DATE: **01/17/2014**
INTERNAL PROTECTION DATE: **NOT REPORTED**
REGULATORY STATUS: **FULLY REGULATED**
TANK DESIGN SINGLE WALL: **NO**
TANK DESIGN DOUBLE WALL: **YES**
PIPE DESIGN SINGLE WALL: **NO**
PIPE DESIGN DOUBLE WALL: **YES**

TANK DETAILS
MATERIAL:
FRP
CORROSION PROTECTION:
FRP TANK OR PIPING (NONCORRODIBLE)
EXTERNAL CONTAINMENT:
NOT REPORTED
TANK COMPLIANCE FLAG
CORROSION PROTECTION COMPLIANCE FLAG: **YES**
CORROSION PROTECTION VARIANCE: **NO VARIANCE**
COMPARTMENT DETAILS
UST COMPARTMENT ID: **118803**
TANK ID: **3**
COMPARTMENT LETTER: **A**
SUBSTANCES: **EMPTY**
OTHER SUBSTANCES: **NOT REPORTED**
CAPACITY (GAL): **10000**
COMPARTMENT RELEASE DETECTION: **AUTOMATIC TANK GAUGE TEST & INVENTORY CONTROL,INTERSTITIAL MONITORING WITHIN SECONDARY WALL/JACKET**
SPILL CONTAINMENT AND OVERFILL PREVENTION: **TIGHT-FILL FITTING CONTAINER/BUCKET/SUMP,FACTORY - BUILT SPILL CONTAINER/BUCKET/SUMP,FLOW RESTRICTOR VALUE**
PIPING SYSTEMS
MATERIAL: **FRP**
CORROSION PROTECTION: **CATHODIC PROTECTION - FIELD INSTALLATION,FRP TANK OR PIPING (NONCORRODIBLE),ISOLATED IN OPEN AREA/2ND CONTAINMENT**
EXTERNAL CONTAINMENT: **NOT REPORTED**
CONNECTORS & VALVES:
NOT REPORTED
PIPEING RELEASE DETECTION:
INTERSTITIAL MONITORING WITHIN SECONDARY WALL/JACKET,AUTO. LINE LEAK DETECTOR (3.0 GPH FOR PRESSURE PIPING)
PIPE COMPLIANCE FLAG

CORROSION PROTECTION COMPLIANCE FLAG: **YES**
CORROSION PROTECTION VARIANCE: **NO VARIANCE**

TANK ID: **3A**
NUMBER OF COMPARTMENTS: **1**
INSTALLATION DATE: **01/01/1972**
REGISTRATION DATE: **05/08/1986**
TANK CAPACITY (GAL): **8000**
EMPTY TANK: **NOT EMPTY**
STATUS: **REMOVED FROM GROUND**
STATUS BEGIN DATE: **09/01/1991**
INTERNAL PROTECTION DATE: **NOT REPORTED**
REGULATORY STATUS: **FULLY REGULATED**
TANK DESIGN SINGLE WALL: **NO**
TANK DESIGN DOUBLE WALL: **NO**
PIPE DESIGN SINGLE WALL: **NO**
PIPE DESIGN DOUBLE WALL: **NO**

TANK DETAILS

MATERIAL:
FRP
CORROSION PROTECTION:
NOT REPORTED
EXTERNAL CONTAINMENT:
NOT REPORTED

TANK COMPLIANCE FLAG

CORROSION PROTECTION COMPLIANCE FLAG: **NO**
CORROSION PROTECTION VARIANCE: **NO VARIANCE**

COMPARTMENT DETAILS

UST COMPARTMENT ID: **118797**
TANK ID: **3A**
COMPARTMENT LETTER: **A**
SUBSTANCES: **GASOLINE**
OTHER SUBSTANCES: **NOT REPORTED**
CAPACITY (GAL): **8000**
COMPARTMENT RELEASE DETECTION: **NOT REPORTED**
SPILL CONTAINMENT AND OVERFILL PREVENTION: **NOT REPORTED**

PIPING SYSTEMS

MATERIAL: **FRP**
CORROSION PROTECTION: **NOT REPORTED**
EXTERNAL CONTAINMENT: **NOT REPORTED**

CONNECTORS & VALVES:
NOT REPORTED
PIPEING RELEASE DETECTION:
NOT REPORTED

PIPE COMPLIANCE FLAG

CORROSION PROTECTION COMPLIANCE FLAG: **NO**
CORROSION PROTECTION VARIANCE: **NO VARIANCE**

TANK ID: **4**
NUMBER OF COMPARTMENTS: **1**
INSTALLATION DATE: **01/01/1991**
REGISTRATION DATE: **05/08/1986**
TANK CAPACITY (GAL): **10000**
EMPTY TANK: **EMPTY**
STATUS: **TEMP OUT OF SERVICE**
STATUS BEGIN DATE: **01/17/2014**
INTERNAL PROTECTION DATE: **NOT REPORTED**
REGULATORY STATUS: **FULLY REGULATED**
TANK DESIGN SINGLE WALL: **NO**
TANK DESIGN DOUBLE WALL: **YES**
PIPE DESIGN SINGLE WALL: **NO**
PIPE DESIGN DOUBLE WALL: **YES**

TANK DETAILS

MATERIAL:

FRP

CORROSION PROTECTION:

FRP TANK OR PIPING (NONCORRODIBLE)

EXTERNAL CONTAINMENT:

NOT REPORTED

TANK COMPLIANCE FLAG

CORROSION PROTECTION COMPLIANCE FLAG: **YES**

CORROSION PROTECTION VARIANCE: **NO VARIANCE**

COMPARTMENT DETAILS

UST COMPARTMENT ID: **118802**

TANK ID: **4**

COMPARTMENT LETTER: **A**

SUBSTANCES: **EMPTY**

OTHER SUBSTANCES: **NOT REPORTED**

CAPACITY (GAL): **10000**

COMPARTMENT RELEASE DETECTION: **AUTOMATIC TANK GAUGE TEST & INVENTORY CONTROL,INTERSTITIAL MONITORING WITHIN SECONDARY WALL/JACKET**

SPILL CONTAINMENT AND OVERFILL PREVENTION: **TIGHT-FILL FITTING CONTAINER/BUCKET/SUMP,FACTORY - BUILT SPILL CONTAINER/BUCKET/SUMP,FLOW RESTRICTOR VALUE**

PIPING SYSTEMS

MATERIAL: **FRP**

CORROSION PROTECTION: **CATHODIC PROTECTION - FIELD INSTALLATION,FRP TANK OR PIPING (NONCORRODIBLE),ISOLATED IN OPEN AREA/2ND CONTAINMENT**

EXTERNAL CONTAINMENT: **NOT REPORTED**

CONNECTORS & VALVES:

NOT REPORTED

PIPEING RELEASE DETECTION:

INTERSTITIAL MONITORING WITHIN SECONDARY WALL/JACKET,AUTO. LINE LEAK DETECTOR (3.0 GPH FOR PRESSURE PIPING)

PIPE COMPLIANCE FLAG

CORROSION PROTECTION COMPLIANCE FLAG: **YES**

CORROSION PROTECTION VARIANCE: **NO VARIANCE**

TANK ID: **4A**

NUMBER OF COMPARTMENTS: **1**

INSTALLATION DATE: **01/01/1972**

REGISTRATION DATE: **05/08/1986**

TANK CAPACITY (GAL): **8000**

EMPTY TANK: **NOT EMPTY**

STATUS: **REMOVED FROM GROUND**

STATUS BEGIN DATE: **09/01/1991**

INTERNAL PROTECTION DATE: **NOT REPORTED**

REGULATORY STATUS: **FULLY REGULATED**

TANK DESIGN SINGLE WALL: **NO**

TANK DESIGN DOUBLE WALL: **NO**

PIPE DESIGN SINGLE WALL: **NO**

PIPE DESIGN DOUBLE WALL: **NO**

TANK DETAILS

MATERIAL:

FRP

CORROSION PROTECTION:

NOT REPORTED

EXTERNAL CONTAINMENT:
NOT REPORTED
TANK COMPLIANCE FLAG
CORROSION PROTECTION COMPLIANCE FLAG: **NO**
CORROSION PROTECTION VARIANCE: **NO VARIANCE**
COMPARTMENT DETAILS
UST COMPARTMENT ID: **118800**
TANK ID: **4A**
COMPARTMENT LETTER: **A**
SUBSTANCES: **DIESEL**
OTHER SUBSTANCES: **NOT REPORTED**
CAPACITY (GAL): **8000**
COMPARTMENT RELEASE DETECTION: **NOT REPORTED**
SPILL CONTAINMENT AND OVERFILL PREVENTION: **NOT REPORTED**
PIPING SYSTEMS
MATERIAL: **FRP**
CORROSION PROTECTION: **NOT REPORTED**
EXTERNAL CONTAINMENT: **NOT REPORTED**
CONNECTORS & VALVES:
NOT REPORTED
PIPEING RELEASE DETECTION:
NOT REPORTED
PIPE COMPLIANCE FLAG
CORROSION PROTECTION COMPLIANCE FLAG: **NO**
CORROSION PROTECTION VARIANCE: **NO VARIANCE**

TANK ID: **5**
NUMBER OF COMPARTMENTS: **1**
INSTALLATION DATE: **01/01/1972**
REGISTRATION DATE: **05/08/1986**
TANK CAPACITY (GAL): **550**
EMPTY TANK: **NOT EMPTY**
STATUS: **REMOVED FROM GROUND**
STATUS BEGIN DATE: **04/26/2005**
INTERNAL PROTECTION DATE: **NOT REPORTED**
REGULATORY STATUS: **FULLY REGULATED**
TANK DESIGN SINGLE WALL: **YES**
TANK DESIGN DOUBLE WALL: **NO**
PIPE DESIGN SINGLE WALL: **NO**
PIPE DESIGN DOUBLE WALL: **NO**

TANK DETAILS
MATERIAL:
FRP
CORROSION PROTECTION:
FRP TANK OR PIPING (NONCORRODIBLE)
EXTERNAL CONTAINMENT:
NOT REPORTED
TANK COMPLIANCE FLAG
CORROSION PROTECTION COMPLIANCE FLAG: **YES**
CORROSION PROTECTION VARIANCE: **NO VARIANCE**
COMPARTMENT DETAILS
UST COMPARTMENT ID: **118799**
TANK ID: **5**
COMPARTMENT LETTER: **A**

SUBSTANCES: **USED OIL**
OTHER SUBSTANCES: **NOT REPORTED**
CAPACITY (GAL): **550**
COMPARTMENT RELEASE DETECTION: **WEEKLY MANUAL TANK GAUGING (TANKS <= 1000 GAL)**
SPILL CONTAINMENT AND OVERFILL PREVENTION: **NOT REPORTED**

PIPING SYSTEMS

MATERIAL: **STEEL**
CORROSION PROTECTION: **NOT REPORTED**
EXTERNAL CONTAINMENT: **NOT REPORTED**
CONNECTORS & VALVES:
NOT REPORTED
PIPEING RELEASE DETECTION:
NOT REPORTED
PIPE COMPLIANCE FLAG
CORROSION PROTECTION COMPLIANCE FLAG: **NO**
CORROSION PROTECTION VARIANCE: **NO VARIANCE**

ABOVEGROUND STORAGE TANK INFORMATION

NO ABOVEGROUND STORAGE TANK DATA REPORTED FOR THIS FACILITY

Back to Report Summary

Resource Conservation & Recovery Act - Generator Facilities (RCRAGR06)

MAP ID# 34 **Distance from Property: 0.06 mi. (317 ft.) N**

FACILITY INFORMATION

EPA ID#: **TX0000995449**
NAME: **STAR ENTERPRISE**
ADDRESS: **9301 LBJ FRWY & PINYON AVE**
DALLAS, TX 75243
CONTACT NAME: **E V (JENA) HENRY**
CONTACT ADDRESS: **PO BOX 2099**
HOUSTON TX 772522099
CONTACT PHONE: **7132410236**
NON-NOTIFIER: **NOT A NON-NOTIFIER**
DATE RECEIVED BY AGENCY: **12/27/1994**

OWNER TYPE: **PRIVATE**
OWNER NAME: **MOTIVA ENTERPRISES LLC**
OPERATOR TYPE: **NOT REPORTED**
OPERATOR NAME: **NOT REPORTED**

CERTIFICATION **- NO CERTIFICATION REPORTED -**

INDUSTRY CLASSIFICATION (NAICS) **- NO NAICS INFORMATION REPORTED -**

SITE HISTORY (INCLUDES GENERATORS AND NON-GENERATORS)

DATE RECEIVED BY AGENCY: **12/27/1994**
NAME: **STAR ENTERPRISE**
GENERATOR CLASSIFICATION: **CONDITIONALLY EXEMPT SMALL QUANTITY GENERATOR**

CURRENT ACTIVITY INFORMATION

GENERATOR STATUS: **LARGE QUANTITY GENERATOR** LAST UPDATED DATE: **09/02/2000**
SUBJECT TO CORRECTIVE ACTION UNIVERSE: **NO**
TDSFs POTENTIALLY SUBJECT TO CORRECTIVE ACTION UNDER 3004 (u)/(v) UNIVERSE: **NO**
TDSFs ONLY SUBJECT TO CORRECTIVE ACTION UNDER DISCRETIONARY AUTHORITIES UNIVERSE: **NO**
NON TSDFs WHERE RCRA CORRECTIVE ACTION HAS BEEN IMPOSED UNIVERSE: **NO**
CORRECTIVE ACTION WORKLOAD UNIVERSE: **NO**

IMPORTER: **NO**
MIXED WASTE GENERATOR: **NO**
RECYCLER: **NO**
TRANSPORTER: **YES**
ONSITE BURNER EXEMPTION: **NO**
FURNACE EXEMPTION: **NO**
USED OIL REFINER: **NO**
USED OIL TRANSFER FACILITY: **NO**

UNDERGROUND INJECTION: **NO**
UNIVERSAL WASTE DESTINATION FACILITY: **NO**
TRANSFER FACILITY: **NO**
USED OIL FUEL BURNER: **NO**
USED OIL PROCESSOR: **NO**
USED OIL FUEL MARKETER TO BURNER: **NO**
SPECIFICATION USED OIL MARKETER: **NO**
USED OIL TRANSPORTER: **NO**

COMPLIANCE, MONITORING AND ENFORCEMENT INFORMATION

EVALUATIONS **- NO EVALUATIONS REPORTED -**

VIOLATIONS **- NO VIOLATIONS REPORTED -**

ENFORCEMENTS **- NO ENFORCEMENTS REPORTED -**

HAZARDOUS WASTE

D001 **IGNITABLE WASTE**
D018 **BENZENE**

UNIVERSAL WASTE **- NO UNIVERSAL WASTE REPORTED -**

Resource Conservation & Recovery Act - Generator Facilities (RCRAGR06)

CORRECTIVE ACTION AREA **- NO CORRECTIVE ACTION AREA INFORMATION REPORTED -**

CORRECTIVE ACTION EVENT **- NO CORRECTIVE ACTION EVENT REPORTED -**

Back to Report Summary

MAP ID# 34 **Distance from Property: 0.06 mi. (317 ft.) N**

FACILITY INFORMATION

LPST ID: **106903**
FACILITY ID: **0013579**
NAME: **TEXACO SERVICE STATION**
ADDRESS: **9301 LYNDON B JOHNSON FWY**
DALLAS, TX 75243

LPST/s AT THIS FACILITY. ID/s ARE LISTED BELOW:
106903

LEAKING TANK DETAILS

LPST ID: **106903**
NAME: **TEXACO SERVICE STATION**
FACILITY LOCATION: **9301 IH 635 LBJ FWY**
PRIORITY CODE: **4A - SOIL CONTAMINATION ONLY REQUIRES FULL SITE ASSESSMENT RAP**
STATUS CODE: **6A - FINAL CONCURRENCE ISSUED**
REPORTED DATE: **2/5/1992**
ENTERED DATE: **7/23/1993**

PRP INFORMATION

NAME: **STAR ENTERPRISES INC**
ADDRESS: **4500 FULLER DR SUITE 400**
IRVING TX 75038
CONTACT: **SCOTT HAGGERTON**
PHONE: **214/719-0911**

UNDERGROUND STORAGE TANK

TANK ID: **1**
INSTALLATION DATE: **01/01/1991**
TANK CAPACITY (GAL): **10000**
STATUS: **TEMP OUT OF SERVICE**
INTERNAL PROTECTION DATE: **NOT REPORTED**
TANK DESIGN SINGLE WALL: **NO**
PIPE DESIGN SINGLE WALL: **NO**
NUMBER OF COMPARTMENTS: **1**
REGISTRATION DATE: **05/08/1986**
EMPTY TANK: **EMPTY**
STATUS BEGIN DATE: **01/17/2014**
REGULATORY STATUS: **FULLY REGULATED**
TANK DESIGN DOUBLE WALL: **YES**
PIPE DESIGN DOUBLE WALL: **YES**

TANK DETAILS

MATERIAL:
FRP
CORROSION PROTECTION:
FRP TANK OR PIPING (NONCORRODIBLE)
EXTERNAL CONTAINMENT:
NOT REPORTED

TANK COMPLIANCE FLAG

CORROSION PROTECTION COMPLIANCE FLAG: **YES**
CORROSION PROTECTION VARIANCE: **NO VARIANCE**

COMPARTMENT DETAILS

UST COMPARTMENT ID: **118801**
TANK ID: **1**
COMPARTMENT LETTER: **A**
SUBSTANCES: **EMPTY**
OTHER SUBSTANCES: **NOT REPORTED**
CAPACITY (GAL): **10000**
COMPARTMENT RELEASE DETECTION: **AUTOMATIC TANK GAUGE TEST & INVENTORY CONTROL,INTERSTITIAL MONITORING WITHIN SECONDARY WALL/JACKET**
SPILL CONTAINMENT AND OVERFILL PREVENTION: **TIGHT-FILL FITTING CONTAINER/BUCKET/SUMP,FACTORY - BUILT SPILL CONTAINER/BUCKET/SUMP,FLOW RESTRICTOR VALUE**

PIPING SYSTEMS

MATERIAL: **FRP**
CORROSION PROTECTION: **CATHODIC PROTECTION - FIELD INSTALLATION,FRP TANK OR PIPING (NONCORRODIBLE),ISOLATED IN OPEN AREA/2ND CONTAINMENT**
EXTERNAL CONTAINMENT: **NOT REPORTED**
CONNECTORS & VALVES:
NOT REPORTED
CORROSION PROTECTION: **CATHODIC PROTECTION - FIELD INSTALLATION,FRP TANK OR PIPING (NONCORRODIBLE),ISOLATED IN OPEN AREA/2ND CONTAINMENT**
PIPE COMPLIANCE FLAG
CORROSION PROTECTION COMPLIANCE FLAG: **YES**
CORROSION PROTECTION VARIANCE: **NO VARIANCE**

TANK ID: **1A**
NUMBER OF COMPARTMENTS: **1**
INSTALLATION DATE: **01/01/1982**
REGISTRATION DATE: **05/08/1986**
TANK CAPACITY (GAL): **10000**
EMPTY TANK: **NOT EMPTY**
STATUS: **REMOVED FROM GROUND**
STATUS BEGIN DATE: **09/01/1991**
INTERNAL PROTECTION DATE: **NOT REPORTED**
REGULATORY STATUS: **FULLY REGULATED**
TANK DESIGN SINGLE WALL: **NO**
TANK DESIGN DOUBLE WALL: **NO**
PIPE DESIGN SINGLE WALL: **NO**
PIPE DESIGN DOUBLE WALL: **NO**

TANK DETAILS

MATERIAL:
FRP
CORROSION PROTECTION:
NOT REPORTED
EXTERNAL CONTAINMENT:
NOT REPORTED
TANK COMPLIANCE FLAG
CORROSION PROTECTION COMPLIANCE FLAG: **NO**
CORROSION PROTECTION VARIANCE: **NO VARIANCE**

COMPARTMENT DETAILS

UST COMPARTMENT ID: **118796**
TANK ID: **1A**
COMPARTMENT LETTER: **A**
SUBSTANCES: **GASOLINE**
OTHER SUBSTANCES: **NOT REPORTED**

CAPACITY (GAL): **10000**
COMPARTMENT RELEASE DETECTION: **NOT REPORTED**
SPILL CONTAINMENT AND OVERFILL PREVENTION: **NOT REPORTED**

PIPING SYSTEMS

MATERIAL: **FRP**
CORROSION PROTECTION: **NOT REPORTED**
EXTERNAL CONTAINMENT: **NOT REPORTED**
CONNECTORS & VALVES:
NOT REPORTED
CORROSION PROTECTION: **NOT REPORTED**
PIPE COMPLIANCE FLAG
CORROSION PROTECTION COMPLIANCE FLAG: **NO**
CORROSION PROTECTION VARIANCE: **NO VARIANCE**

TANK ID: **2**
NUMBER OF COMPARTMENTS: **1**
INSTALLATION DATE: **01/01/1991**
REGISTRATION DATE: **05/08/1986**
TANK CAPACITY (GAL): **10000**
EMPTY TANK: **EMPTY**
STATUS: **TEMP OUT OF SERVICE**
STATUS BEGIN DATE: **01/17/2014**
INTERNAL PROTECTION DATE: **NOT REPORTED**
REGULATORY STATUS: **FULLY REGULATED**
TANK DESIGN SINGLE WALL: **NO**
TANK DESIGN DOUBLE WALL: **YES**
PIPE DESIGN SINGLE WALL: **NO**
PIPE DESIGN DOUBLE WALL: **YES**

TANK DETAILS

MATERIAL:
FRP
CORROSION PROTECTION:
FRP TANK OR PIPING (NONCORRODIBLE)
EXTERNAL CONTAINMENT:
NOT REPORTED
TANK COMPLIANCE FLAG
CORROSION PROTECTION COMPLIANCE FLAG: **YES**
CORROSION PROTECTION VARIANCE: **NO VARIANCE**

COMPARTMENT DETAILS

UST COMPARTMENT ID: **118804**
TANK ID: **2**
COMPARTMENT LETTER: **A**
SUBSTANCES: **EMPTY**
OTHER SUBSTANCES: **NOT REPORTED**
CAPACITY (GAL): **10000**
COMPARTMENT RELEASE DETECTION: **AUTOMATIC TANK GAUGE TEST & INVENTORY CONTROL,INTERSTITIAL MONITORING WITHIN SECONDARY WALL/JACKET**
SPILL CONTAINMENT AND OVERFILL PREVENTION: **TIGHT-FILL FITTING CONTAINER/BUCKET/SUMP,FACTORY - BUILT SPILL CONTAINER/BUCKET/SUMP,FLOW RESTRICTOR VALUE**

PIPING SYSTEMS

MATERIAL: **FRP**
CORROSION PROTECTION: **CATHODIC PROTECTION - FIELD INSTALLATION,FRP TANK OR PIPING (NONCORRODIBLE),ISOLATED IN OPEN AREA/2ND CONTAINMENT**
EXTERNAL CONTAINMENT: **NOT REPORTED**

CONNECTORS & VALVES:

NOT REPORTED

CORROSION PROTECTION: **CATHODIC PROTECTION - FIELD INSTALLATION,FRP TANK OR PIPING (NONCORRODIBLE),ISOLATED IN OPEN AREA/2ND CONTAINMENT**

PIPE COMPLIANCE FLAG

CORROSION PROTECTION COMPLIANCE FLAG: **YES**

CORROSION PROTECTION VARIANCE: **NO VARIANCE**

TANK ID: **2A**
NUMBER OF COMPARTMENTS: **1**
INSTALLATION DATE: **01/01/1972**
REGISTRATION DATE: **05/08/1986**
TANK CAPACITY (GAL): **8000**
EMPTY TANK: **NOT EMPTY**
STATUS: **REMOVED FROM GROUND**
STATUS BEGIN DATE: **09/01/1991**
INTERNAL PROTECTION DATE: **NOT REPORTED**
REGULATORY STATUS: **FULLY REGULATED**
TANK DESIGN SINGLE WALL: **NO**
TANK DESIGN DOUBLE WALL: **NO**
PIPE DESIGN SINGLE WALL: **NO**
PIPE DESIGN DOUBLE WALL: **NO**

TANK DETAILS

MATERIAL:

FRP

CORROSION PROTECTION:

NOT REPORTED

EXTERNAL CONTAINMENT:

NOT REPORTED

TANK COMPLIANCE FLAG

CORROSION PROTECTION COMPLIANCE FLAG: **NO**

CORROSION PROTECTION VARIANCE: **NO VARIANCE**

COMPARTMENT DETAILS

UST COMPARTMENT ID: **118798**

TANK ID: **2A**

COMPARTMENT LETTER: **A**

SUBSTANCES: **GASOLINE**

OTHER SUBSTANCES: **NOT REPORTED**

CAPACITY (GAL): **8000**

COMPARTMENT RELEASE DETECTION: **NOT REPORTED**

SPILL CONTAINMENT AND OVERFILL PREVENTION: **NOT REPORTED**

PIPING SYSTEMS

MATERIAL: **FRP**

CORROSION PROTECTION: **NOT REPORTED**

EXTERNAL CONTAINMENT: **NOT REPORTED**

CONNECTORS & VALVES:

NOT REPORTED

CORROSION PROTECTION: **NOT REPORTED**

PIPE COMPLIANCE FLAG

CORROSION PROTECTION COMPLIANCE FLAG: **NO**

CORROSION PROTECTION VARIANCE: **NO VARIANCE**

TANK ID: **3**
NUMBER OF COMPARTMENTS: **1**
INSTALLATION DATE: **01/01/1991**
REGISTRATION DATE: **05/08/1986**
TANK CAPACITY (GAL): **10000**
EMPTY TANK: **EMPTY**

STATUS: **TEMP OUT OF SERVICE**
STATUS BEGIN DATE: **01/17/2014**
INTERNAL PROTECTION DATE: **NOT REPORTED**
REGULATORY STATUS: **FULLY REGULATED**
TANK DESIGN SINGLE WALL: **NO**
TANK DESIGN DOUBLE WALL: **YES**
PIPE DESIGN SINGLE WALL: **NO**
PIPE DESIGN DOUBLE WALL: **YES**

TANK DETAILS

MATERIAL:
FRP
CORROSION PROTECTION:
FRP TANK OR PIPING (NONCORRODIBLE)
EXTERNAL CONTAINMENT:
NOT REPORTED
TANK COMPLIANCE FLAG
CORROSION PROTECTION COMPLIANCE FLAG: **YES**
CORROSION PROTECTION VARIANCE: **NO VARIANCE**

COMPARTMENT DETAILS

UST COMPARTMENT ID: **118803**
TANK ID: **3**
COMPARTMENT LETTER: **A**
SUBSTANCES: **EMPTY**
OTHER SUBSTANCES: **NOT REPORTED**
CAPACITY (GAL): **10000**
COMPARTMENT RELEASE DETECTION: **AUTOMATIC TANK GAUGE TEST & INVENTORY CONTROL,INTERSTITIAL MONITORING WITHIN SECONDARY WALL/JACKET**
SPILL CONTAINMENT AND OVERFILL PREVENTION: **TIGHT-FILL FITTING CONTAINER/BUCKET/SUMP,FACTORY - BUILT SPILL CONTAINER/BUCKET/SUMP,FLOW RESTRICTOR VALUE**

PIPING SYSTEMS

MATERIAL: **FRP**
CORROSION PROTECTION: **CATHODIC PROTECTION - FIELD INSTALLATION,FRP TANK OR PIPING (NONCORRODIBLE),ISOLATED IN OPEN AREA/2ND CONTAINMENT**
EXTERNAL CONTAINMENT: **NOT REPORTED**
CONNECTORS & VALVES:
NOT REPORTED
CORROSION PROTECTION: **CATHODIC PROTECTION - FIELD INSTALLATION,FRP TANK OR PIPING (NONCORRODIBLE),ISOLATED IN OPEN AREA/2ND CONTAINMENT**
PIPE COMPLIANCE FLAG
CORROSION PROTECTION COMPLIANCE FLAG: **YES**
CORROSION PROTECTION VARIANCE: **NO VARIANCE**

TANK ID: **3A**
NUMBER OF COMPARTMENTS: **1**
INSTALLATION DATE: **01/01/1972**
REGISTRATION DATE: **05/08/1986**
TANK CAPACITY (GAL): **8000**
EMPTY TANK: **NOT EMPTY**
STATUS: **REMOVED FROM GROUND**
STATUS BEGIN DATE: **09/01/1991**
INTERNAL PROTECTION DATE: **NOT REPORTED**
REGULATORY STATUS: **FULLY REGULATED**
TANK DESIGN SINGLE WALL: **NO**
TANK DESIGN DOUBLE WALL: **NO**
PIPE DESIGN SINGLE WALL: **NO**
PIPE DESIGN DOUBLE WALL: **NO**

TANK DETAILS

MATERIAL:
FRP
CORROSION PROTECTION:
NOT REPORTED
EXTERNAL CONTAINMENT:
NOT REPORTED
TANK COMPLIANCE FLAG
CORROSION PROTECTION COMPLIANCE FLAG: **NO**
CORROSION PROTECTION VARIANCE: **NO VARIANCE**

COMPARTMENT DETAILS

UST COMPARTMENT ID: **118797**
TANK ID: **3A**
COMPARTMENT LETTER: **A**
SUBSTANCES: **GASOLINE**
OTHER SUBSTANCES: **NOT REPORTED**
CAPACITY (GAL): **8000**
COMPARTMENT RELEASE DETECTION: **NOT REPORTED**
SPILL CONTAINMENT AND OVERFILL PREVENTION: **NOT REPORTED**

PIPING SYSTEMS

MATERIAL: **FRP**
CORROSION PROTECTION: **NOT REPORTED**
EXTERNAL CONTAINMENT: **NOT REPORTED**
CONNECTORS & VALVES:
NOT REPORTED
CORROSION PROTECTION: **NOT REPORTED**
PIPE COMPLIANCE FLAG
CORROSION PROTECTION COMPLIANCE FLAG: **NO**
CORROSION PROTECTION VARIANCE: **NO VARIANCE**

TANK ID: **4**
NUMBER OF COMPARTMENTS: **1**
INSTALLATION DATE: **01/01/1991**
REGISTRATION DATE: **05/08/1986**
TANK CAPACITY (GAL): **10000**
EMPTY TANK: **EMPTY**
STATUS: **TEMP OUT OF SERVICE**
STATUS BEGIN DATE: **01/17/2014**
INTERNAL PROTECTION DATE: **NOT REPORTED**
REGULATORY STATUS: **FULLY REGULATED**
TANK DESIGN SINGLE WALL: **NO**
TANK DESIGN DOUBLE WALL: **YES**
PIPE DESIGN SINGLE WALL: **NO**
PIPE DESIGN DOUBLE WALL: **YES**

TANK DETAILS

MATERIAL:
FRP
CORROSION PROTECTION:
FRP TANK OR PIPING (NONCORRODIBLE)
EXTERNAL CONTAINMENT:
NOT REPORTED
TANK COMPLIANCE FLAG
CORROSION PROTECTION COMPLIANCE FLAG: **YES**
CORROSION PROTECTION VARIANCE: **NO VARIANCE**

COMPARTMENT DETAILS

UST COMPARTMENT ID: **118802**
TANK ID: **4**
COMPARTMENT LETTER: **A**
SUBSTANCES: **EMPTY**
OTHER SUBSTANCES: **NOT REPORTED**
CAPACITY (GAL): **10000**
COMPARTMENT RELEASE DETECTION: **AUTOMATIC TANK GAUGE TEST & INVENTORY CONTROL,INTERSTITIAL MONITORING WITHIN SECONDARY WALL/JACKET**
SPILL CONTAINMENT AND OVERFILL PREVENTION: **TIGHT-FILL FITTING CONTAINER/BUCKET/SUMP,FACTORY - BUILT SPILL CONTAINER/BUCKET/SUMP,FLOW RESTRICTOR VALUE**

PIPING SYSTEMS

MATERIAL: **FRP**
CORROSION PROTECTION: **CATHODIC PROTECTION - FIELD INSTALLATION,FRP TANK OR PIPING (NONCORRODIBLE),ISOLATED IN OPEN AREA/2ND CONTAINMENT**
EXTERNAL CONTAINMENT: **NOT REPORTED**
CONNECTORS & VALVES:
NOT REPORTED
CORROSION PROTECTION: **CATHODIC PROTECTION - FIELD INSTALLATION,FRP TANK OR PIPING (NONCORRODIBLE),ISOLATED IN OPEN AREA/2ND CONTAINMENT**
PIPE COMPLIANCE FLAG
CORROSION PROTECTION COMPLIANCE FLAG: **YES**
CORROSION PROTECTION VARIANCE: **NO VARIANCE**

TANK ID: **4A**
NUMBER OF COMPARTMENTS: **1**
INSTALLATION DATE: **01/01/1972**
REGISTRATION DATE: **05/08/1986**
TANK CAPACITY (GAL): **8000**
EMPTY TANK: **NOT EMPTY**
STATUS: **REMOVED FROM GROUND**
STATUS BEGIN DATE: **09/01/1991**
INTERNAL PROTECTION DATE: **NOT REPORTED**
REGULATORY STATUS: **FULLY REGULATED**
TANK DESIGN SINGLE WALL: **NO**
TANK DESIGN DOUBLE WALL: **NO**
PIPE DESIGN SINGLE WALL: **NO**
PIPE DESIGN DOUBLE WALL: **NO**

TANK DETAILS

MATERIAL:
FRP
CORROSION PROTECTION:
NOT REPORTED
EXTERNAL CONTAINMENT:
NOT REPORTED
TANK COMPLIANCE FLAG
CORROSION PROTECTION COMPLIANCE FLAG: **NO**
CORROSION PROTECTION VARIANCE: **NO VARIANCE**

COMPARTMENT DETAILS

UST COMPARTMENT ID: **118800**
TANK ID: **4A**
COMPARTMENT LETTER: **A**
SUBSTANCES: **DIESEL**
OTHER SUBSTANCES: **NOT REPORTED**
CAPACITY (GAL): **8000**

COMPARTMENT RELEASE DETECTION: **NOT REPORTED**
SPILL CONTAINMENT AND OVERFILL PREVENTION: **NOT REPORTED**

PIPING SYSTEMS

MATERIAL: **FRP**
CORROSION PROTECTION: **NOT REPORTED**
EXTERNAL CONTAINMENT: **NOT REPORTED**
CONNECTORS & VALVES:
NOT REPORTED
CORROSION PROTECTION: **NOT REPORTED**
PIPE COMPLIANCE FLAG
CORROSION PROTECTION COMPLIANCE FLAG: **NO**
CORROSION PROTECTION VARIANCE: **NO VARIANCE**

TANK ID: **5**
NUMBER OF COMPARTMENTS: **1**
INSTALLATION DATE: **01/01/1972**
REGISTRATION DATE: **05/08/1986**
TANK CAPACITY (GAL): **550**
EMPTY TANK: **NOT EMPTY**
STATUS: **REMOVED FROM GROUND**
STATUS BEGIN DATE: **04/26/2005**
INTERNAL PROTECTION DATE: **NOT REPORTED**
REGULATORY STATUS: **FULLY REGULATED**
TANK DESIGN SINGLE WALL: **YES**
TANK DESIGN DOUBLE WALL: **NO**
PIPE DESIGN SINGLE WALL: **NO**
PIPE DESIGN DOUBLE WALL: **NO**

TANK DETAILS

MATERIAL:
FRP
CORROSION PROTECTION:
FRP TANK OR PIPING (NONCORRODIBLE)
EXTERNAL CONTAINMENT:
NOT REPORTED
TANK COMPLIANCE FLAG
CORROSION PROTECTION COMPLIANCE FLAG: **YES**
CORROSION PROTECTION VARIANCE: **NO VARIANCE**

COMPARTMENT DETAILS

UST COMPARTMENT ID: **118799**
TANK ID: **5**
COMPARTMENT LETTER: **A**
SUBSTANCES: **USED OIL**
OTHER SUBSTANCES: **NOT REPORTED**
CAPACITY (GAL): **550**
COMPARTMENT RELEASE DETECTION: **WEEKLY MANUAL TANK GAUGING (TANKS <= 1000 GAL)**
SPILL CONTAINMENT AND OVERFILL PREVENTION: **NOT REPORTED**

PIPING SYSTEMS

MATERIAL: **STEEL**
CORROSION PROTECTION: **NOT REPORTED**
EXTERNAL CONTAINMENT: **NOT REPORTED**
CONNECTORS & VALVES:
NOT REPORTED
CORROSION PROTECTION: **NOT REPORTED**
PIPE COMPLIANCE FLAG

CORROSION PROTECTION COMPLIANCE FLAG: **NO**
CORROSION PROTECTION VARIANCE: **NO VARIANCE**

ABOVEGROUND STORAGE TANK INFORMATION

NO ABOVEGROUND STORAGE TANK DATA REPORTED FOR THIS FACILITY

Back to Report Summary

MAP ID# 35 **Distance from Property: 0.05 mi. (264 ft.) SW**

FACILITY INFORMATION

ID#: **58583**
NAME: **TEDS AUTOMOTIVE**
ADDRESS: **10551 NEW CHURCH RD**
DALLAS, TX 75238-2269
COUNTY: **DALLAS**
REGION: **4**
TYPE: **RETAIL**
BEGIN DATE: **06/17/1991**
STATUS: **INACTIVE**
EXEMPT STATUS: **NO**
RECORDS OFF-SITE: **NO**
NUMBER OF ACTIVE UNDERGROUND TANKS: **0**
NUMBER OF ACTIVE ABOVEGROUND TANKS: **0**

CONTACT INFORMATION

NAME: **NOT REPORTED**
TITLE: **NOT REPORTED**
ORGANIZATION: **TEDS AUTOMOTIVE**
MAIL ADDRESS: **MAILING ADDRESS NOT REPORTED**
CITY NOT REPORTED
PHONE: **(214) 3410300 0**

APPLICATION INFORMATION:

RECEIVED DATE ON EARLIEST REGISTRATION FORM: **06/13/1991**
SIGNATURE DATE ON EARLIEST REGISTRATION FORM: **05/28/1991**
SIGNATURE NAME & TITLE: **ALAN WALNE, NOT REPORTED**
ENFORCEMENT ACTION DATE: **NOT REPORTED**

OWNER

OWNER NUMBER: **CN600825830**
NAME: **FRANCES WALNE MARITAL DED TRUST**
CONTACT ADDRESS: **OWNER ADDRESS NOT REPORTED**
CITY NOT REPORTED
TYPE: **ORGANIZATION**
BEGIN DATE: **06/17/1991**
CONTACT ROLE: **NOT REPORTED**
CONTACT NAME: **NOT REPORTED**
CONTACT TITLE: **NOT REPORTED**
ORGANIZATION: **NOT REPORTED**
PHONE: **NOT REPORTED**
FAX: **NOT REPORTED**
EMAIL: **NOT REPORTED**

OPERATOR

NO OPERATOR INFORMATION REPORTED

SELF-CERTIFICATION

-NO SELF-CERTIFICATION INFORMATION REPORTED-

CONSTRUCTION NOTIFICATION

NO CONSTRUCTION NOTIFICATION DATA REPORTED FOR THIS FACILITY

UNDERGROUND STORAGE TANK

TANK ID: **1**
INSTALLATION DATE: **08/01/1970**
TANK CAPACITY (GAL): **10000**
NUMBER OF COMPARTMENTS: **1**
REGISTRATION DATE: **06/13/1991**
EMPTY TANK: **EMPTY**

STATUS: **REMOVED FROM GROUND**
STATUS BEGIN DATE: **08/07/1991**
INTERNAL PROTECTION DATE: **NOT REPORTED**
REGULATORY STATUS: **FULLY REGULATED**
TANK DESIGN SINGLE WALL: **YES**
TANK DESIGN DOUBLE WALL: **NO**
PIPE DESIGN SINGLE WALL: **NO**
PIPE DESIGN DOUBLE WALL: **NO**

TANK DETAILS

MATERIAL:
STEEL
CORROSION PROTECTION:
NOT REPORTED
EXTERNAL CONTAINMENT:
NOT REPORTED
TANK COMPLIANCE FLAG
CORROSION PROTECTION COMPLIANCE FLAG: **NO**
CORROSION PROTECTION VARIANCE: **NO VARIANCE**

COMPARTMENT DETAILS

UST COMPARTMENT ID: **148160**
TANK ID: **1**
COMPARTMENT LETTER: **A**
SUBSTANCES: **EMPTY**
OTHER SUBSTANCES: **NOT REPORTED**
CAPACITY (GAL): **10000**
COMPARTMENT RELEASE DETECTION: **NOT REPORTED**
SPILL CONTAINMENT AND OVERFILL PREVENTION: **NOT REPORTED**

PIPING SYSTEMS

MATERIAL: **STEEL**
CORROSION PROTECTION: **NOT REPORTED**
EXTERNAL CONTAINMENT: **NOT REPORTED**
CONNECTORS & VALVES:
NOT REPORTED
PIPEING RELEASE DETECTION:
NOT REPORTED
PIPE COMPLIANCE FLAG
CORROSION PROTECTION COMPLIANCE FLAG: **NO**
CORROSION PROTECTION VARIANCE: **NO VARIANCE**

TANK ID: **2**
NUMBER OF COMPARTMENTS: **1**
INSTALLATION DATE: **08/01/1970**
REGISTRATION DATE: **06/13/1991**
TANK CAPACITY (GAL): **10000**
EMPTY TANK: **EMPTY**
STATUS: **REMOVED FROM GROUND**
STATUS BEGIN DATE: **08/07/1991**
INTERNAL PROTECTION DATE: **NOT REPORTED**
REGULATORY STATUS: **FULLY REGULATED**
TANK DESIGN SINGLE WALL: **YES**
TANK DESIGN DOUBLE WALL: **NO**
PIPE DESIGN SINGLE WALL: **NO**
PIPE DESIGN DOUBLE WALL: **NO**

TANK DETAILS

MATERIAL:
STEEL
CORROSION PROTECTION:

NOT REPORTED

EXTERNAL CONTAINMENT:

NOT REPORTED

TANK COMPLIANCE FLAG

CORROSION PROTECTION COMPLIANCE FLAG: **NO**

CORROSION PROTECTION VARIANCE: **NO VARIANCE**

COMPARTMENT DETAILS

UST COMPARTMENT ID: **148159**

TANK ID: **2**

COMPARTMENT LETTER: **A**

SUBSTANCES: **EMPTY**

OTHER SUBSTANCES: **NOT REPORTED**

CAPACITY (GAL): **10000**

COMPARTMENT RELEASE DETECTION: **NOT REPORTED**

SPILL CONTAINMENT AND OVERFILL PREVENTION: **NOT REPORTED**

PIPING SYSTEMS

MATERIAL: **STEEL**

CORROSION PROTECTION: **NOT REPORTED**

EXTERNAL CONTAINMENT: **NOT REPORTED**

CONNECTORS & VALVES:

NOT REPORTED

PIPEING RELEASE DETECTION:

NOT REPORTED

PIPE COMPLIANCE FLAG

CORROSION PROTECTION COMPLIANCE FLAG: **NO**

CORROSION PROTECTION VARIANCE: **NO VARIANCE**

TANK ID: **3**

NUMBER OF COMPARTMENTS: **1**

INSTALLATION DATE: **08/01/1970**

REGISTRATION DATE: **06/13/1991**

TANK CAPACITY (GAL): **6000**

EMPTY TANK: **EMPTY**

STATUS: **REMOVED FROM GROUND**

STATUS BEGIN DATE: **08/07/1991**

INTERNAL PROTECTION DATE: **NOT REPORTED**

REGULATORY STATUS: **FULLY REGULATED**

TANK DESIGN SINGLE WALL: **YES**

TANK DESIGN DOUBLE WALL: **NO**

PIPE DESIGN SINGLE WALL: **NO**

PIPE DESIGN DOUBLE WALL: **NO**

TANK DETAILS

MATERIAL:

STEEL

CORROSION PROTECTION:

NOT REPORTED

EXTERNAL CONTAINMENT:

NOT REPORTED

TANK COMPLIANCE FLAG

CORROSION PROTECTION COMPLIANCE FLAG: **NO**

CORROSION PROTECTION VARIANCE: **NO VARIANCE**

COMPARTMENT DETAILS

UST COMPARTMENT ID: **148161**

TANK ID: **3**

COMPARTMENT LETTER: **A**
SUBSTANCES: **EMPTY**
OTHER SUBSTANCES: **NOT REPORTED**
CAPACITY (GAL): **6000**
COMPARTMENT RELEASE DETECTION: **NOT REPORTED**
SPILL CONTAINMENT AND OVERFILL PREVENTION: **NOT REPORTED**

PIPING SYSTEMS

MATERIAL: **STEEL**
CORROSION PROTECTION: **NOT REPORTED**
EXTERNAL CONTAINMENT: **NOT REPORTED**
CONNECTORS & VALVES:
NOT REPORTED
PIPEING RELEASE DETECTION:
NOT REPORTED
PIPE COMPLIANCE FLAG
CORROSION PROTECTION COMPLIANCE FLAG: **NO**
CORROSION PROTECTION VARIANCE: **NO VARIANCE**

TANK ID: **4**
NUMBER OF COMPARTMENTS: **1**
INSTALLATION DATE: **08/01/1970**
REGISTRATION DATE: **06/13/1991**
TANK CAPACITY (GAL): **550**
EMPTY TANK: **EMPTY**
STATUS: **REMOVED FROM GROUND**
STATUS BEGIN DATE: **08/07/1991**
INTERNAL PROTECTION DATE: **NOT REPORTED**
REGULATORY STATUS: **FULLY REGULATED**
TANK DESIGN SINGLE WALL: **YES**
TANK DESIGN DOUBLE WALL: **NO**
PIPE DESIGN SINGLE WALL: **NO**
PIPE DESIGN DOUBLE WALL: **NO**

TANK DETAILS

MATERIAL:
STEEL
CORROSION PROTECTION:
NOT REPORTED
EXTERNAL CONTAINMENT:
NOT REPORTED
TANK COMPLIANCE FLAG
CORROSION PROTECTION COMPLIANCE FLAG: **NO**
CORROSION PROTECTION VARIANCE: **NO VARIANCE**

COMPARTMENT DETAILS

UST COMPARTMENT ID: **148162**
TANK ID: **4**
COMPARTMENT LETTER: **A**
SUBSTANCES: **USED OIL**
OTHER SUBSTANCES: **NOT REPORTED**
CAPACITY (GAL): **550**
COMPARTMENT RELEASE DETECTION: **NOT REPORTED**
SPILL CONTAINMENT AND OVERFILL PREVENTION: **NOT REPORTED**

PIPING SYSTEMS

MATERIAL: **STEEL**
CORROSION PROTECTION: **NOT REPORTED**

EXTERNAL CONTAINMENT: **NOT REPORTED**

CONNECTORS & VALVES:

NOT REPORTED

PIPEING RELEASE DETECTION:

NOT REPORTED

PIPE COMPLIANCE FLAG

CORROSION PROTECTION COMPLIANCE FLAG: **NO**

CORROSION PROTECTION VARIANCE: **NO VARIANCE**

ABOVEGROUND STORAGE TANK INFORMATION

NO ABOVEGROUND STORAGE TANK DATA REPORTED FOR THIS FACILITY

Back to Report Summary

MAP ID# 35 **Distance from Property: 0.05 mi. (264 ft.) SW**

FACILITY INFORMATION

LPST ID: **099937**
FACILITY ID: **0058583**
NAME: **TEDS AUTOMOTIVE**
ADDRESS: **10551 NEW CHURCH RD**
DALLAS, TX 75238

LPST/s AT THIS FACILITY. ID/s ARE LISTED BELOW:
099937

LEAKING TANK DETAILS

LPST ID: **099937**
NAME: **TEDS AUTOMOTIVE**
FACILITY LOCATION: **NEW CHURCH RD**
PRIORITY CODE: **4.1 - GW IMPACTED NO APPARENT THREATS OR IMPACTS TO RECEPTORS**
STATUS CODE: **6A - FINAL CONCURRENCE ISSUED**
REPORTED DATE: **8/16/1991**
ENTERED DATE: **10/2/1991**

PRP INFORMATION
NAME: **FRANCES WALNE MARITAL DED TRUS**
ADDRESS: **PO BOX 38606**
DALLAS TX 76238
CONTACT: **ALAN WALNE**
PHONE: **214/783-7376**

UNDERGROUND STORAGE TANK

TANK ID: **1**
NUMBER OF COMPARTMENTS: **1**
INSTALLATION DATE: **08/01/1970**
REGISTRATION DATE: **06/13/1991**
TANK CAPACITY (GAL): **10000**
EMPTY TANK: **EMPTY**
STATUS: **REMOVED FROM GROUND**
STATUS BEGIN DATE: **08/07/1991**
INTERNAL PROTECTION DATE: **NOT REPORTED**
REGULATORY STATUS: **FULLY REGULATED**
TANK DESIGN SINGLE WALL: **YES**
TANK DESIGN DOUBLE WALL: **NO**
PIPE DESIGN SINGLE WALL: **NO**
PIPE DESIGN DOUBLE WALL: **NO**

TANK DETAILS

MATERIAL:
STEEL
CORROSION PROTECTION:
NOT REPORTED
EXTERNAL CONTAINMENT:
NOT REPORTED
TANK COMPLIANCE FLAG
CORROSION PROTECTION COMPLIANCE FLAG: **NO**
CORROSION PROTECTION VARIANCE: **NO VARIANCE**

COMPARTMENT DETAILS

UST COMPARTMENT ID: **148160**
TANK ID: **1**
COMPARTMENT LETTER: **A**
SUBSTANCES: **EMPTY**
OTHER SUBSTANCES: **NOT REPORTED**
CAPACITY (GAL): **10000**
COMPARTMENT RELEASE DETECTION: **NOT REPORTED**
SPILL CONTAINMENT AND OVERFILL PREVENTION: **NOT REPORTED**

PIPING SYSTEMS

MATERIAL: **STEEL**
CORROSION PROTECTION: **NOT REPORTED**
EXTERNAL CONTAINMENT: **NOT REPORTED**
CONNECTORS & VALVES:
NOT REPORTED
CORROSION PROTECTION: **NOT REPORTED**
PIPE COMPLIANCE FLAG
CORROSION PROTECTION COMPLIANCE FLAG: **NO**
CORROSION PROTECTION VARIANCE: **NO VARIANCE**

TANK ID: **2**
NUMBER OF COMPARTMENTS: **1**
INSTALLATION DATE: **08/01/1970**
REGISTRATION DATE: **06/13/1991**
TANK CAPACITY (GAL): **10000**
EMPTY TANK: **EMPTY**
STATUS: **REMOVED FROM GROUND**
STATUS BEGIN DATE: **08/07/1991**
INTERNAL PROTECTION DATE: **NOT REPORTED**
REGULATORY STATUS: **FULLY REGULATED**
TANK DESIGN SINGLE WALL: **YES**
TANK DESIGN DOUBLE WALL: **NO**
PIPE DESIGN SINGLE WALL: **NO**
PIPE DESIGN DOUBLE WALL: **NO**

TANK DETAILS

MATERIAL:
STEEL
CORROSION PROTECTION:
NOT REPORTED
EXTERNAL CONTAINMENT:
NOT REPORTED
TANK COMPLIANCE FLAG
CORROSION PROTECTION COMPLIANCE FLAG: **NO**
CORROSION PROTECTION VARIANCE: **NO VARIANCE**

COMPARTMENT DETAILS

UST COMPARTMENT ID: **148159**
TANK ID: **2**
COMPARTMENT LETTER: **A**
SUBSTANCES: **EMPTY**
OTHER SUBSTANCES: **NOT REPORTED**
CAPACITY (GAL): **10000**
COMPARTMENT RELEASE DETECTION: **NOT REPORTED**
SPILL CONTAINMENT AND OVERFILL PREVENTION: **NOT REPORTED**

PIPING SYSTEMS

MATERIAL: **STEEL**
CORROSION PROTECTION: **NOT REPORTED**
EXTERNAL CONTAINMENT: **NOT REPORTED**
CONNECTORS & VALVES:
NOT REPORTED
CORROSION PROTECTION: **NOT REPORTED**
PIPE COMPLIANCE FLAG
CORROSION PROTECTION COMPLIANCE FLAG: **NO**
CORROSION PROTECTION VARIANCE: **NO VARIANCE**

TANK ID: **3**
NUMBER OF COMPARTMENTS: **1**
INSTALLATION DATE: **08/01/1970**
REGISTRATION DATE: **06/13/1991**
TANK CAPACITY (GAL): **6000**
EMPTY TANK: **EMPTY**
STATUS: **REMOVED FROM GROUND**
STATUS BEGIN DATE: **08/07/1991**
INTERNAL PROTECTION DATE: **NOT REPORTED**
REGULATORY STATUS: **FULLY REGULATED**
TANK DESIGN SINGLE WALL: **YES**
TANK DESIGN DOUBLE WALL: **NO**
PIPE DESIGN SINGLE WALL: **NO**
PIPE DESIGN DOUBLE WALL: **NO**

TANK DETAILS
MATERIAL:
STEEL
CORROSION PROTECTION:
NOT REPORTED
EXTERNAL CONTAINMENT:
NOT REPORTED
TANK COMPLIANCE FLAG
CORROSION PROTECTION COMPLIANCE FLAG: **NO**
CORROSION PROTECTION VARIANCE: **NO VARIANCE**
COMPARTMENT DETAILS
UST COMPARTMENT ID: **148161**
TANK ID: **3**
COMPARTMENT LETTER: **A**
SUBSTANCES: **EMPTY**
OTHER SUBSTANCES: **NOT REPORTED**
CAPACITY (GAL): **6000**
COMPARTMENT RELEASE DETECTION: **NOT REPORTED**
SPILL CONTAINMENT AND OVERFILL PREVENTION: **NOT REPORTED**
PIPING SYSTEMS
MATERIAL: **STEEL**
CORROSION PROTECTION: **NOT REPORTED**
EXTERNAL CONTAINMENT: **NOT REPORTED**
CONNECTORS & VALVES:
NOT REPORTED
CORROSION PROTECTION: **NOT REPORTED**
PIPE COMPLIANCE FLAG
CORROSION PROTECTION COMPLIANCE FLAG: **NO**
CORROSION PROTECTION VARIANCE: **NO VARIANCE**

TANK ID: **4**
NUMBER OF COMPARTMENTS: **1**

INSTALLATION DATE: **08/01/1970**
REGISTRATION DATE: **06/13/1991**
TANK CAPACITY (GAL): **550**
EMPTY TANK: **EMPTY**
STATUS: **REMOVED FROM GROUND**
STATUS BEGIN DATE: **08/07/1991**
INTERNAL PROTECTION DATE: **NOT REPORTED**
REGULATORY STATUS: **FULLY REGULATED**
TANK DESIGN SINGLE WALL: **YES**
TANK DESIGN DOUBLE WALL: **NO**
PIPE DESIGN SINGLE WALL: **NO**
PIPE DESIGN DOUBLE WALL: **NO**

TANK DETAILS

MATERIAL:
STEEL
CORROSION PROTECTION:
NOT REPORTED
EXTERNAL CONTAINMENT:
NOT REPORTED
TANK COMPLIANCE FLAG
CORROSION PROTECTION COMPLIANCE FLAG: **NO**
CORROSION PROTECTION VARIANCE: **NO VARIANCE**

COMPARTMENT DETAILS

UST COMPARTMENT ID: **148162**
TANK ID: **4**
COMPARTMENT LETTER: **A**
SUBSTANCES: **USED OIL**
OTHER SUBSTANCES: **NOT REPORTED**
CAPACITY (GAL): **550**
COMPARTMENT RELEASE DETECTION: **NOT REPORTED**
SPILL CONTAINMENT AND OVERFILL PREVENTION: **NOT REPORTED**

PIPING SYSTEMS

MATERIAL: **STEEL**
CORROSION PROTECTION: **NOT REPORTED**
EXTERNAL CONTAINMENT: **NOT REPORTED**
CONNECTORS & VALVES:
NOT REPORTED
CORROSION PROTECTION: **NOT REPORTED**
PIPE COMPLIANCE FLAG
CORROSION PROTECTION COMPLIANCE FLAG: **NO**
CORROSION PROTECTION VARIANCE: **NO VARIANCE**

ABOVEGROUND STORAGE TANK INFORMATION

NO ABOVEGROUND STORAGE TANK DATA REPORTED FOR THIS FACILITY

Back to Report Summary

MAP ID# 36 **Distance from Property: 0.05 mi. (264 ft.) SW**

FACILITY INFORMATION

ID#: **26445**
NAME: **LBJ FOOD MART CHEVRON**
ADDRESS: **13015 JUPITER RD STE 100**
DALLAS, TX 75238-3210
COUNTY: **DALLAS**
REGION: **4**
TYPE: **RETAIL**
BEGIN DATE: **10/14/1986**
STATUS: **ACTIVE**
EXEMPT STATUS: **NO**
RECORDS OFF-SITE: **YES**
NUMBER OF ACTIVE UNDERGROUND TANKS: **1**
NUMBER OF ACTIVE ABOVEGROUND TANKS: **0**

CONTACT INFORMATION

NAME: **KOUROSH HEMARI**
TITLE: **PRESIDENT**
ORGANIZATION: **LBJ FOOD MART CHEVRON**
MAIL ADDRESS: **MAILING ADDRESS NOT REPORTED**
CITY NOT REPORTED
PHONE: **(214) 2327635 0**

APPLICATION INFORMATION:

RECEIVED DATE ON EARLIEST REGISTRATION FORM: **07/20/2015**
SIGNATURE DATE ON EARLIEST REGISTRATION FORM: **06/05/2015**
SIGNATURE NAME & TITLE: **KOUROSH HEMYARI, PRESIDENT**
ENFORCEMENT ACTION DATE: **NOT REPORTED**

OWNER

OWNER NUMBER: **CN602808008**
NAME: **UNIVERSAL FINANCE CORPORATION**
CONTACT ADDRESS: **13015 JUPITER RD STE 100**
DALLAS TX 75238
TYPE: **CORPORATION/COMPANY**
BEGIN DATE: **07/01/2005**
CONTACT ROLE: **OWNOPRCON**
CONTACT NAME: **KOUROSH HEMARI**
CONTACT TITLE: **PRES**
ORGANIZATION: **UNIVERSAL FINANCE CORPORATION**
PHONE: **(214) 2327635 0**
FAX: **NOT REPORTED**
EMAIL: **KOURISHHEMYARI@YAHOO.COM**

OPERATOR

OPERATOR NUMBER: **CN602808008**
NAME: **UNIVERSAL FINANCE CORPORATION**
CONTACT ADDRESS: **13015 JUPITER RD STE 100**
DALLAS TX 75238
TYPE: **CORPORATION/COMPANY**
BEGIN DATE: **07/01/2005**
CONTACT ROLE: **OWNOPRCON**
CONTACT NAME: **KOUROSH HEMARI**
CONTACT TITLE: **PRES**

ORGANIZATION: **UNIVERSAL FINANCE CORPORATION**
PHONE: **(214) 2327635 0**
FAX: **NOT REPORTED**
EMAIL: **KOURISHHEMYARI@YAHOO.COM**

SELF-CERTIFICATION

SELF-CERTIFICATION ID: **255578**
SIGNATURE DATE: **06/05/2015**
SIGNATURE NAME & TITLE: **KOUROSH HEMYARI, PRESIDENT**
FILING STATUS: **RENEWAL**
REGISTRATION FLAG: **YES**
SELF-CERTIFICATION ID: **238211**
SIGNATURE DATE: **05/21/2014**
SIGNATURE NAME & TITLE: **KOUROSH HEMYARI, PRESIDENT**
FILING STATUS: **RENEWAL**
REGISTRATION FLAG: **YES**
SELF-CERTIFICATION ID: **222048**
SIGNATURE DATE: **06/19/2013**
SIGNATURE NAME & TITLE: **KOUROSH HEMYARI, PRES**
FILING STATUS: **RENEWAL**
REGISTRATION FLAG: **YES**
SELF-CERTIFICATION ID: **36390**
SIGNATURE DATE: **05/22/2012**
SIGNATURE NAME & TITLE: **KOUROSH HEMYARI, PRES**
FILING STATUS: **RENEWAL**
REGISTRATION FLAG: **YES**
SELF-CERTIFICATION ID: **36389**
SIGNATURE DATE: **07/05/2011**
SIGNATURE NAME & TITLE: **KOUROSH HEMYARI, PRES**
FILING STATUS: **RENEWAL**
REGISTRATION FLAG: **YES**
SELF-CERTIFICATION ID: **36388**
SIGNATURE DATE: **07/07/2009**
SIGNATURE NAME & TITLE: **KOUROSH HEMYARI, PRES**
FILING STATUS: **RENEWAL**
REGISTRATION FLAG: **YES**
SELF-CERTIFICATION ID: **36387**
SIGNATURE DATE: **05/23/2006**
SIGNATURE NAME & TITLE: **YEDEKA CHEW, OWNER**
FILING STATUS: **RENEWAL**
REGISTRATION FLAG: **YES**
SELF-CERTIFICATION ID: **36386**
SIGNATURE DATE: **08/17/2005**
SIGNATURE NAME & TITLE: **NICK WORKE, MGR**
FILING STATUS: **RENEWAL**
REGISTRATION FLAG: **YES**
SELF-CERTIFICATION ID: **36385**
SIGNATURE DATE: **02/26/2005**

SIGNATURE NAME & TITLE: **SAM BAYATI, MGR**
FILING STATUS: **INITIAL**
REGISTRATION FLAG: **YES**
SELF-CERTIFICATION ID: **36384**
SIGNATURE DATE: **12/23/2003**
SIGNATURE NAME & TITLE: **JASPREET NAT, SEC/TREA**
FILING STATUS: **RENEWAL**
REGISTRATION FLAG: **YES**
SELF-CERTIFICATION ID: **36383**
SIGNATURE DATE: **12/21/2002**
SIGNATURE NAME & TITLE: **JASPREET NAT, NOT REPORTED**
FILING STATUS: **RENEWAL**
REGISTRATION FLAG: **YES**
SELF-CERTIFICATION ID: **36382**
SIGNATURE DATE: **02/11/2002**
SIGNATURE NAME & TITLE: **JASPREET NAT, SEC/TREAS**
FILING STATUS: **INITIAL**
REGISTRATION FLAG: **YES**
SELF-CERTIFICATION ID: **36381**
SIGNATURE DATE: **01/20/2001**
SIGNATURE NAME & TITLE: **DAPHYNE JENKINS, PROG MGR**
FILING STATUS: **INITIAL**
REGISTRATION FLAG: **YES**

CONSTRUCTION NOTIFICATION

NOTIFICATION CONSTRUCTION ID: **3336**
APPLICATION RECEIVED DATE: **03/10/2008**
SCHEDULE CONSTRUCTION DATE: **04/07/2008**
GENERAL DESCRIPTION OF PROPOSED CONSTRUCTION:
NOT REPORTED

UNDERGROUND STORAGE TANK

TANK ID: **1A**
NUMBER OF COMPARTMENTS: **1**
INSTALLATION DATE: **01/01/1988**
REGISTRATION DATE: **05/08/1986**
TANK CAPACITY (GAL): **10000**
EMPTY TANK: **NOT EMPTY**
STATUS: **REMOVED FROM GROUND**
STATUS BEGIN DATE: **08/10/2007**
INTERNAL PROTECTION DATE: **NOT REPORTED**
REGULATORY STATUS: **FULLY REGULATED**
TANK DESIGN SINGLE WALL: **NO**
TANK DESIGN DOUBLE WALL: **YES**
PIPE DESIGN SINGLE WALL: **NO**
PIPE DESIGN DOUBLE WALL: **YES**

TANK DETAILS

MATERIAL:
FRP
CORROSION PROTECTION:
FRP TANK OR PIPING (NONCORRODIBLE)
EXTERNAL CONTAINMENT:
NOT REPORTED

TANK COMPLIANCE FLAG

CORROSION PROTECTION COMPLIANCE FLAG: **YES**
CORROSION PROTECTION VARIANCE: **NO VARIANCE**

COMPARTMENT DETAILS

UST COMPARTMENT ID: **35098**
TANK ID: **1A**
COMPARTMENT LETTER: **A**
SUBSTANCES: **GASOLINE**
OTHER SUBSTANCES: **NOT REPORTED**
CAPACITY (GAL): **10000**
COMPARTMENT RELEASE DETECTION: **AUTOMATIC TANK GAUGE TEST & INVENTORY CONTROL**
SPILL CONTAINMENT AND OVERFILL PREVENTION: **TIGHT-FILL FITTING CONTAINER/BUCKET/SUMP,FACTORY - BUILT SPILL CONTAINER/BUCKET/SUMP,DELIVERY SHUT-OFF VALVE**

PIPING SYSTEMS

MATERIAL: **FRP**
CORROSION PROTECTION: **FRP TANK OR PIPING (NONCORRODIBLE)**
EXTERNAL CONTAINMENT: **NOT REPORTED**
CONNECTORS & VALVES:
NOT REPORTED
PIPEING RELEASE DETECTION:
ANNUAL PIPING TIGHTNESS TEST / ANNUAL ELECTRONIC MONITORING (@ 0.1 GPH)
PIPE COMPLIANCE FLAG
CORROSION PROTECTION COMPLIANCE FLAG: **YES**
CORROSION PROTECTION VARIANCE: **NO VARIANCE**

TANK ID: **1B**
NUMBER OF COMPARTMENTS: **1**
INSTALLATION DATE: **01/01/1970**
REGISTRATION DATE: **05/08/1986**
TANK CAPACITY (GAL): **6000**
EMPTY TANK: **NOT EMPTY**
STATUS: **REMOVED FROM GROUND**
STATUS BEGIN DATE: **03/17/1988**
INTERNAL PROTECTION DATE: **NOT REPORTED**
REGULATORY STATUS: **FULLY REGULATED**
TANK DESIGN SINGLE WALL: **NO**
TANK DESIGN DOUBLE WALL: **NO**
PIPE DESIGN SINGLE WALL: **NO**
PIPE DESIGN DOUBLE WALL: **NO**

TANK DETAILS

MATERIAL:
STEEL
CORROSION PROTECTION:
CATHODIC PROTECTION - FIELD INSTALLATION
EXTERNAL CONTAINMENT:
NOT REPORTED
TANK COMPLIANCE FLAG
CORROSION PROTECTION COMPLIANCE FLAG: **YES**
CORROSION PROTECTION VARIANCE: **NO VARIANCE**

COMPARTMENT DETAILS

UST COMPARTMENT ID: **35094**
TANK ID: **1B**
COMPARTMENT LETTER: **A**
SUBSTANCES: **GASOLINE**
OTHER SUBSTANCES: **NOT REPORTED**
CAPACITY (GAL): **6000**
COMPARTMENT RELEASE DETECTION: **NOT REPORTED**

SPILL CONTAINMENT AND OVERFILL PREVENTION: **NOT REPORTED**

PIPING SYSTEMS

MATERIAL: **STEEL**

CORROSION PROTECTION: **CATHODIC PROTECTION - FIELD INSTALLATION**

EXTERNAL CONTAINMENT: **NOT REPORTED**

CONNECTORS & VALVES:

NOT REPORTED

PIPEING RELEASE DETECTION:

NOT REPORTED

PIPE COMPLIANCE FLAG

CORROSION PROTECTION COMPLIANCE FLAG: **YES**

CORROSION PROTECTION VARIANCE: **NO VARIANCE**

TANK ID: **2A**

NUMBER OF COMPARTMENTS: **1**

INSTALLATION DATE: **01/01/1988**

REGISTRATION DATE: **05/08/1986**

TANK CAPACITY (GAL): **10000**

EMPTY TANK: **NOT EMPTY**

STATUS: **REMOVED FROM GROUND**

STATUS BEGIN DATE: **08/10/2007**

INTERNAL PROTECTION DATE: **NOT REPORTED**

REGULATORY STATUS: **FULLY REGULATED**

TANK DESIGN SINGLE WALL: **NO**

TANK DESIGN DOUBLE WALL: **YES**

PIPE DESIGN SINGLE WALL: **NO**

PIPE DESIGN DOUBLE WALL: **YES**

TANK DETAILS

MATERIAL:

FRP

CORROSION PROTECTION:

FRP TANK OR PIPING (NONCORRODIBLE)

EXTERNAL CONTAINMENT:

NOT REPORTED

TANK COMPLIANCE FLAG

CORROSION PROTECTION COMPLIANCE FLAG: **YES**

CORROSION PROTECTION VARIANCE: **NO VARIANCE**

COMPARTMENT DETAILS

UST COMPARTMENT ID: **35099**

TANK ID: **2A**

COMPARTMENT LETTER: **A**

SUBSTANCES: **GASOLINE**

OTHER SUBSTANCES: **NOT REPORTED**

CAPACITY (GAL): **10000**

COMPARTMENT RELEASE DETECTION: **AUTOMATIC TANK GAUGE TEST & INVENTORY CONTROL**

SPILL CONTAINMENT AND OVERFILL PREVENTION: **TIGHT-FILL FITTING CONTAINER/BUCKET/SUMP,FACTORY - BUILT SPILL CONTAINER/BUCKET/SUMP,DELIVERY SHUT-OFF VALVE**

PIPING SYSTEMS

MATERIAL: **FRP**

CORROSION PROTECTION: **FRP TANK OR PIPING (NONCORRODIBLE)**

EXTERNAL CONTAINMENT: **NOT REPORTED**

CONNECTORS & VALVES:

NOT REPORTED

PIPEING RELEASE DETECTION:

ANNUAL PIPING TIGHTNESS TEST / ANNUAL ELECTRONIC MONITORING (@ 0.1 GPH)

PIPE COMPLIANCE FLAG

CORROSION PROTECTION COMPLIANCE FLAG: **YES**

CORROSION PROTECTION VARIANCE: **NO VARIANCE**

TANK ID: **2B**

NUMBER OF COMPARTMENTS: **1**

INSTALLATION DATE: **01/01/1970**

REGISTRATION DATE: **05/08/1986**

TANK CAPACITY (GAL): **8000**

EMPTY TANK: **NOT EMPTY**

STATUS: **REMOVED FROM GROUND**

STATUS BEGIN DATE: **03/17/1988**

INTERNAL PROTECTION DATE: **NOT REPORTED**

REGULATORY STATUS: **FULLY REGULATED**

TANK DESIGN SINGLE WALL: **NO**

TANK DESIGN DOUBLE WALL: **NO**

PIPE DESIGN SINGLE WALL: **NO**

PIPE DESIGN DOUBLE WALL: **NO**

TANK DETAILS

MATERIAL:

STEEL

CORROSION PROTECTION:

CATHODIC PROTECTION - FIELD INSTALLATION

EXTERNAL CONTAINMENT:

NOT REPORTED

TANK COMPLIANCE FLAG

CORROSION PROTECTION COMPLIANCE FLAG: **YES**

CORROSION PROTECTION VARIANCE: **NO VARIANCE**

COMPARTMENT DETAILS

UST COMPARTMENT ID: **35097**

TANK ID: **2B**

COMPARTMENT LETTER: **A**

SUBSTANCES: **GASOLINE**

OTHER SUBSTANCES: **NOT REPORTED**

CAPACITY (GAL): **8000**

COMPARTMENT RELEASE DETECTION: **NOT REPORTED**

SPILL CONTAINMENT AND OVERFILL PREVENTION: **NOT REPORTED**

PIPING SYSTEMS

MATERIAL: **STEEL**

CORROSION PROTECTION: **CATHODIC PROTECTION - FIELD INSTALLATION**

EXTERNAL CONTAINMENT: **NOT REPORTED**

CONNECTORS & VALVES:

NOT REPORTED

PIPEING RELEASE DETECTION:

NOT REPORTED

PIPE COMPLIANCE FLAG

CORROSION PROTECTION COMPLIANCE FLAG: **YES**

CORROSION PROTECTION VARIANCE: **NO VARIANCE**

TANK ID: **3A**

NUMBER OF COMPARTMENTS: **1**

INSTALLATION DATE: **01/01/1988**

REGISTRATION DATE: **05/08/1986**

TANK CAPACITY (GAL): **12000**

EMPTY TANK: **NOT EMPTY**

STATUS: **REMOVED FROM GROUND**

STATUS BEGIN DATE: **08/10/2007**

INTERNAL PROTECTION DATE: **NOT REPORTED**

REGULATORY STATUS: **FULLY REGULATED**

TANK DESIGN SINGLE WALL: **NO**
TANK DESIGN DOUBLE WALL: **YES**
PIPE DESIGN SINGLE WALL: **NO**
PIPE DESIGN DOUBLE WALL: **YES**

TANK DETAILS

MATERIAL:
FRP
CORROSION PROTECTION:
FRP TANK OR PIPING (NONCORRODIBLE)
EXTERNAL CONTAINMENT:
NOT REPORTED
TANK COMPLIANCE FLAG
CORROSION PROTECTION COMPLIANCE FLAG: **YES**
CORROSION PROTECTION VARIANCE: **NO VARIANCE**

COMPARTMENT DETAILS

UST COMPARTMENT ID: **35100**
TANK ID: **3A**
COMPARTMENT LETTER: **A**
SUBSTANCES: **GASOLINE**
OTHER SUBSTANCES: **NOT REPORTED**
CAPACITY (GAL): **12000**
COMPARTMENT RELEASE DETECTION: **AUTOMATIC TANK GAUGE TEST & INVENTORY CONTROL**
SPILL CONTAINMENT AND OVERFILL PREVENTION: **TIGHT-FILL FITTING CONTAINER/BUCKET/SUMP,FACTORY - BUILT SPILL CONTAINER/BUCKET/SUMP,DELIVERY SHUT-OFF VALVE**

PIPING SYSTEMS

MATERIAL: **FRP**
CORROSION PROTECTION: **FRP TANK OR PIPING (NONCORRODIBLE)**
EXTERNAL CONTAINMENT: **NOT REPORTED**
CONNECTORS & VALVES:
NOT REPORTED
PIPEING RELEASE DETECTION:
ANNUAL PIPING TIGHTNESS TEST / ANNUAL ELECTRONIC MONITORING (@ 0.1 GPH)
PIPE COMPLIANCE FLAG
CORROSION PROTECTION COMPLIANCE FLAG: **YES**
CORROSION PROTECTION VARIANCE: **NO VARIANCE**

TANK ID: **3B**
NUMBER OF COMPARTMENTS: **1**
INSTALLATION DATE: **01/01/1970**
REGISTRATION DATE: **05/08/1986**
TANK CAPACITY (GAL): **8000**
EMPTY TANK: **NOT EMPTY**
STATUS: **REMOVED FROM GROUND**
STATUS BEGIN DATE: **03/17/1988**
INTERNAL PROTECTION DATE: **NOT REPORTED**
REGULATORY STATUS: **FULLY REGULATED**
TANK DESIGN SINGLE WALL: **NO**
TANK DESIGN DOUBLE WALL: **NO**
PIPE DESIGN SINGLE WALL: **NO**
PIPE DESIGN DOUBLE WALL: **NO**

TANK DETAILS

MATERIAL:
STEEL
CORROSION PROTECTION:
CATHODIC PROTECTION - FIELD INSTALLATION

EXTERNAL CONTAINMENT:
NOT REPORTED
TANK COMPLIANCE FLAG
CORROSION PROTECTION COMPLIANCE FLAG: **YES**
CORROSION PROTECTION VARIANCE: **NO VARIANCE**
COMPARTMENT DETAILS
UST COMPARTMENT ID: **35096**
TANK ID: **3B**
COMPARTMENT LETTER: **A**
SUBSTANCES: **GASOLINE**
OTHER SUBSTANCES: **NOT REPORTED**
CAPACITY (GAL): **8000**
COMPARTMENT RELEASE DETECTION: **NOT REPORTED**
SPILL CONTAINMENT AND OVERFILL PREVENTION: **NOT REPORTED**
PIPING SYSTEMS
MATERIAL: **STEEL**
CORROSION PROTECTION: **CATHODIC PROTECTION - FIELD INSTALLATION**
EXTERNAL CONTAINMENT: **NOT REPORTED**
CONNECTORS & VALVES:
NOT REPORTED
PIPEING RELEASE DETECTION:
NOT REPORTED
PIPE COMPLIANCE FLAG
CORROSION PROTECTION COMPLIANCE FLAG: **YES**
CORROSION PROTECTION VARIANCE: **NO VARIANCE**

TANK ID: **4**
NUMBER OF COMPARTMENTS: **3**
INSTALLATION DATE: **04/15/2009**
REGISTRATION DATE: **08/12/2009**
TANK CAPACITY (GAL): **25000**
EMPTY TANK: **NOT EMPTY**
STATUS: **IN USE**
STATUS BEGIN DATE: **04/15/2009**
INTERNAL PROTECTION DATE: **NOT REPORTED**
REGULATORY STATUS: **FULLY REGULATED**
TANK DESIGN SINGLE WALL: **NO**
TANK DESIGN DOUBLE WALL: **YES**
PIPE DESIGN SINGLE WALL: **NO**
PIPE DESIGN DOUBLE WALL: **YES**

TANK DETAILS
MATERIAL:
COMPOSITE
CORROSION PROTECTION:
COMPOSITE TANK (STEEL W/FRP EXTERNAL LAMINATE)
EXTERNAL CONTAINMENT:
NOT REPORTED
TANK COMPLIANCE FLAG
CORROSION PROTECTION COMPLIANCE FLAG: **YES**
CORROSION PROTECTION VARIANCE: **NO VARIANCE**
COMPARTMENT DETAILS
UST COMPARTMENT ID: **35101**
TANK ID: **4**
COMPARTMENT LETTER: **A**

SUBSTANCES: **GASOLINE**
OTHER SUBSTANCES: **NOT REPORTED**
CAPACITY (GAL): **12000**
COMPARTMENT RELEASE DETECTION: **AUTOMATIC TANK GAUGE TEST & INVENTORY CONTROL**
SPILL CONTAINMENT AND OVERFILL PREVENTION: **TIGHT-FILL FITTING CONTAINER/BUCKET/SUMP,FACTORY - BUILT SPILL CONTAINER/BUCKET/SUMP,FLOW RESTRICTOR VALUE**

PIPING SYSTEMS

MATERIAL: **FRP**
CORROSION PROTECTION: **FRP TANK OR PIPING (NONCORRODIBLE)**
EXTERNAL CONTAINMENT: **NOT REPORTED**
CONNECTORS & VALVES:
NOT REPORTED
PIPEING RELEASE DETECTION:
AUTO. LINE LEAK DETECTOR (3.0 GPH FOR PRESSURE PIPING)
PIPE COMPLIANCE FLAG
CORROSION PROTECTION COMPLIANCE FLAG: **YES**
CORROSION PROTECTION VARIANCE: **NO VARIANCE**

TANK ID: **4**
NUMBER OF COMPARTMENTS: **3**
INSTALLATION DATE: **04/15/2009**
REGISTRATION DATE: **08/12/2009**
TANK CAPACITY (GAL): **25000**
EMPTY TANK: **NOT EMPTY**
STATUS: **IN USE**
STATUS BEGIN DATE: **04/15/2009**
INTERNAL PROTECTION DATE: **NOT REPORTED**
REGULATORY STATUS: **FULLY REGULATED**
TANK DESIGN SINGLE WALL: **NO**
TANK DESIGN DOUBLE WALL: **YES**
PIPE DESIGN SINGLE WALL: **NO**
PIPE DESIGN DOUBLE WALL: **YES**

TANK DETAILS

MATERIAL:
COMPOSITE
CORROSION PROTECTION:
COMPOSITE TANK (STEEL W/FRP EXTERNAL LAMINATE)
EXTERNAL CONTAINMENT:
NOT REPORTED
TANK COMPLIANCE FLAG
CORROSION PROTECTION COMPLIANCE FLAG: **YES**
CORROSION PROTECTION VARIANCE: **NO VARIANCE**

COMPARTMENT DETAILS

UST COMPARTMENT ID: **35102**
TANK ID: **4**
COMPARTMENT LETTER: **B**
SUBSTANCES: **GASOLINE**
OTHER SUBSTANCES: **NOT REPORTED**
CAPACITY (GAL): **8000**
COMPARTMENT RELEASE DETECTION: **AUTOMATIC TANK GAUGE TEST & INVENTORY CONTROL**
SPILL CONTAINMENT AND OVERFILL PREVENTION: **TIGHT-FILL FITTING CONTAINER/BUCKET/SUMP,FACTORY - BUILT SPILL CONTAINER/BUCKET/SUMP,FLOW RESTRICTOR VALUE**

PIPING SYSTEMS

MATERIAL: **FRP**

CORROSION PROTECTION: **FRP TANK OR PIPING (NONCORRODIBLE)**
EXTERNAL CONTAINMENT: **NOT REPORTED**
CONNECTORS & VALVES:
NOT REPORTED
PIPEING RELEASE DETECTION:
AUTO. LINE LEAK DETECTOR (3.0 GPH FOR PRESSURE PIPING)
PIPE COMPLIANCE FLAG
CORROSION PROTECTION COMPLIANCE FLAG: **YES**
CORROSION PROTECTION VARIANCE: **NO VARIANCE**

TANK ID: **4**
NUMBER OF COMPARTMENTS: **3**
INSTALLATION DATE: **04/15/2009**
REGISTRATION DATE: **08/12/2009**
TANK CAPACITY (GAL): **25000**
EMPTY TANK: **NOT EMPTY**
STATUS: **IN USE**
STATUS BEGIN DATE: **04/15/2009**
INTERNAL PROTECTION DATE: **NOT REPORTED**
REGULATORY STATUS: **FULLY REGULATED**
TANK DESIGN SINGLE WALL: **NO**
TANK DESIGN DOUBLE WALL: **YES**
PIPE DESIGN SINGLE WALL: **NO**
PIPE DESIGN DOUBLE WALL: **YES**

TANK DETAILS
MATERIAL:
COMPOSITE
CORROSION PROTECTION:
COMPOSITE TANK (STEEL W/FRP EXTERNAL LAMINATE)
EXTERNAL CONTAINMENT:
NOT REPORTED
TANK COMPLIANCE FLAG
CORROSION PROTECTION COMPLIANCE FLAG: **YES**
CORROSION PROTECTION VARIANCE: **NO VARIANCE**
COMPARTMENT DETAILS
UST COMPARTMENT ID: **35103**
TANK ID: **4**
COMPARTMENT LETTER: **C**
SUBSTANCES: **DIESEL**
OTHER SUBSTANCES: **NOT REPORTED**
CAPACITY (GAL): **5000**
COMPARTMENT RELEASE DETECTION: **AUTOMATIC TANK GAUGE TEST & INVENTORY CONTROL**
SPILL CONTAINMENT AND OVERFILL PREVENTION: **TIGHT-FILL FITTING CONTAINER/BUCKET/SUMP,FACTORY - BUILT SPILL CONTAINER/BUCKET/SUMP,FLOW RESTRICTOR VALUE**
PIPING SYSTEMS
MATERIAL: **FRP**
CORROSION PROTECTION: **FRP TANK OR PIPING (NONCORRODIBLE)**
EXTERNAL CONTAINMENT: **NOT REPORTED**
CONNECTORS & VALVES:
NOT REPORTED
PIPEING RELEASE DETECTION:
AUTO. LINE LEAK DETECTOR (3.0 GPH FOR PRESSURE PIPING)
PIPE COMPLIANCE FLAG
CORROSION PROTECTION COMPLIANCE FLAG: **YES**

CORROSION PROTECTION VARIANCE: **NO VARIANCE**

TANK ID: **4A**
NUMBER OF COMPARTMENTS: **1**
INSTALLATION DATE: **01/01/1970**
REGISTRATION DATE: **05/08/1986**
TANK CAPACITY (GAL): **550**
EMPTY TANK: **NOT EMPTY**
STATUS: **REMOVED FROM GROUND**
STATUS BEGIN DATE: **03/17/1988**
INTERNAL PROTECTION DATE: **NOT REPORTED**
REGULATORY STATUS: **FULLY REGULATED**
TANK DESIGN SINGLE WALL: **NO**
TANK DESIGN DOUBLE WALL: **NO**
PIPE DESIGN SINGLE WALL: **NO**
PIPE DESIGN DOUBLE WALL: **NO**

TANK DETAILS

MATERIAL:
STEEL
CORROSION PROTECTION:
CATHODIC PROTECTION - FIELD INSTALLATION
EXTERNAL CONTAINMENT:
NOT REPORTED
TANK COMPLIANCE FLAG
CORROSION PROTECTION COMPLIANCE FLAG: **YES**
CORROSION PROTECTION VARIANCE: **NO VARIANCE**

COMPARTMENT DETAILS

UST COMPARTMENT ID: **35095**
TANK ID: **4A**
COMPARTMENT LETTER: **A**
SUBSTANCES: **USED OIL**
OTHER SUBSTANCES: **NOT REPORTED**
CAPACITY (GAL): **550**
COMPARTMENT RELEASE DETECTION: **NOT REPORTED**
SPILL CONTAINMENT AND OVERFILL PREVENTION: **NOT REPORTED**

PIPING SYSTEMS

MATERIAL: **STEEL**
CORROSION PROTECTION: **CATHODIC PROTECTION - FIELD INSTALLATION**
EXTERNAL CONTAINMENT: **NOT REPORTED**
CONNECTORS & VALVES:
NOT REPORTED
PIPEING RELEASE DETECTION:
NOT REPORTED
PIPE COMPLIANCE FLAG
CORROSION PROTECTION COMPLIANCE FLAG: **YES**
CORROSION PROTECTION VARIANCE: **NO VARIANCE**

ABOVEGROUND STORAGE TANK INFORMATION

NO ABOVEGROUND STORAGE TANK DATA REPORTED FOR THIS FACILITY

Back to Report Summary

Resource Conservation & Recovery Act - Non-Generator Facilities (RCRANGR06)

MAP ID# 36 **Distance from Property: 0.05 mi. (264 ft.) SW**

FACILITY INFORMATION

EPA ID#: **TXD988031407**
NAME: **EXXON CO USA #62759**
ADDRESS: **13015 JUPITER RD**
DALLAS, TX 75238
CONTACT NAME: **ALDA-S POOL**
CONTACT ADDRESS: **PO BOX 4415**
HOUSTON TX 77210
CONTACT PHONE: **7136567709**
NON-NOTIFIER: **NOT A NON-NOTIFIER**
DATE RECEIVED BY AGENCY: **04/01/1991**

OWNER TYPE: **PRIVATE**
OWNER NAME: **EXXON CO USA**
OPERATOR TYPE: **NOT REPORTED**
OPERATOR NAME: **NOT REPORTED**

CERTIFICATION **- NO CERTIFICATION REPORTED -**

INDUSTRY CLASSIFICATION (NAICS) **- NO NAICS INFORMATION REPORTED -**

SITE HISTORY (INCLUDES GENERATORS AND NON-GENERATORS)
DATE RECEIVED BY AGENCY: **04/01/1991**
NAME: **EXXON CO USA #62759**
GENERATOR CLASSIFICATION: **NOT A GENERATOR**

CURRENT ACTIVITY INFORMATION

GENERATOR STATUS: **NOT A GENERATOR** LAST UPDATED DATE: **04/14/2015**
SUBJECT TO CORRECTIVE ACTION UNIVERSE: **NO**
TDSFs POTENTIALLY SUBJECT TO CORRECTIVE ACTION UNDER 3004 (u)/(v) UNIVERSE: **NO**
TDSFs ONLY SUBJECT TO CORRECTIVE ACTION UNDER DISCRETIONARY AUTHORITIES UNIVERSE: **NO**
NON TSDFs WHERE RCRA CORRECTIVE ACTION HAS BEEN IMPOSED UNIVERSE: **NO**
CORRECTIVE ACTION WORKLOAD UNIVERSE: **NO**

IMPORTER: **NO**
MIXED WASTE GENERATOR: **NO**
RECYCLER: **NO**
TRANSPORTER: **NO**
ONSITE BURNER EXEMPTION: **NO**
FURNACE EXEMPTION: **NO**
USED OIL REFINER: **NO**
USED OIL TRANSFER FACILITY: **NO**

UNDERGROUND INJECTION: **NO**
UNIVERSAL WASTE DESTINATION FACILITY: **NO**
TRANSFER FACILITY: **NO**
USED OIL FUEL BURNER: **NO**
USED OIL PROCESSOR: **NO**
USED OIL FUEL MARKETER TO BURNER: **NO**
SPECIFICATION USED OIL MARKETER: **NO**
USED OIL TRANSPORTER: **NO**

COMPLIANCE, MONITORING AND ENFORCEMENT INFORMATION

EVALUATIONS **- NO EVALUATIONS REPORTED -**

VIOLATIONS **- NO VIOLATIONS REPORTED -**

ENFORCEMENTS **- NO ENFORCEMENTS REPORTED -**

HAZARDOUS WASTE

D000

D018 **BENZENE**

UNIVERSAL WASTE **- NO UNIVERSAL WASTE REPORTED -**

Resource Conservation & Recovery Act - Non-Generator Facilities (RCRANGR06)

CORRECTIVE ACTION AREA **- NO CORRECTIVE ACTION AREA INFORMATION REPORTED -**

CORRECTIVE ACTION EVENT **- NO CORRECTIVE ACTION EVENT REPORTED -**

Back to Report Summary

Leaking Petroleum Storage Tanks (LPST)

MAP ID# 36 **Distance from Property: 0.05 mi. (264 ft.) SW**

FACILITY INFORMATION

LPST ID: **117601**
FACILITY ID: **0026445**
NAME: **LBJ FOOD STORE**
ADDRESS: **13015 JUPITER RD**
DALLAS, TX 75238

LPST/s AT THIS FACILITY. ID/s ARE LISTED BELOW:
117601, 091728

LEAKING TANK DETAILS

LPST ID: **117601**
NAME: **LBJ FOOD STORE**
FACILITY LOCATION: **13015 JUPITER RD**
PRIORITY CODE: **4.0 - ASSESSMENT INCOMPLETE NO APPARENT RECEPTORS IMPACTED**
STATUS CODE: **6P - FINAL PENDING WELL PLUG**
REPORTED DATE: **11/6/2007**
ENTERED DATE: **2/28/2008**

PRP INFORMATION
NAME: **UNIVERSAL FINANCE CORPORATION**
ADDRESS: **9750 ROYAL LN APT 1110**
DALLAS TX 75231
CONTACT: **YEDNEKACHEW WORKE**
PHONE: **214/503-0495**

LPST ID: **091728**
NAME: **EXXON 62759**
FACILITY LOCATION: **13015 JUPITER RD**
PRIORITY CODE: **4A - SOIL CONTAMINATION ONLY REQUIRES FULL SITE ASSESSMENT RAP**
STATUS CODE: **6A - FINAL CONCURRENCE ISSUED**
REPORTED DATE: **3/14/1988**
ENTERED DATE: **3/14/1988**

PRP INFORMATION
NAME: **EXXON COMPANY USA**
ADDRESS: **PO BOX 2180**
HOUSTON TX 77252
CONTACT: **KRIS GAGNON**
PHONE: **713/656-7743**

UNDERGROUND STORAGE TANK

TANK ID: **1A**
NUMBER OF COMPARTMENTS: **1**
INSTALLATION DATE: **01/01/1988**
REGISTRATION DATE: **05/08/1986**

TANK CAPACITY (GAL): **10000**
EMPTY TANK: **NOT EMPTY**
STATUS: **REMOVED FROM GROUND**
STATUS BEGIN DATE: **08/10/2007**
INTERNAL PROTECTION DATE: **NOT REPORTED**
REGULATORY STATUS: **FULLY REGULATED**
TANK DESIGN SINGLE WALL: **NO**
TANK DESIGN DOUBLE WALL: **YES**
PIPE DESIGN SINGLE WALL: **NO**
PIPE DESIGN DOUBLE WALL: **YES**

TANK DETAILS

MATERIAL:
FRP
CORROSION PROTECTION:
FRP TANK OR PIPING (NONCORRODIBLE)
EXTERNAL CONTAINMENT:
NOT REPORTED
TANK COMPLIANCE FLAG
CORROSION PROTECTION COMPLIANCE FLAG: **YES**
CORROSION PROTECTION VARIANCE: **NO VARIANCE**

COMPARTMENT DETAILS

UST COMPARTMENT ID: **35098**
TANK ID: **1A**
COMPARTMENT LETTER: **A**
SUBSTANCES: **GASOLINE**
OTHER SUBSTANCES: **NOT REPORTED**
CAPACITY (GAL): **10000**
COMPARTMENT RELEASE DETECTION: **AUTOMATIC TANK GAUGE TEST & INVENTORY CONTROL**
SPILL CONTAINMENT AND OVERFILL PREVENTION: **TIGHT-FILL FITTING CONTAINER/BUCKET/SUMP,FACTORY - BUILT SPILL CONTAINER/BUCKET/SUMP,DELIVERY SHUT-OFF VALVE**

PIPING SYSTEMS

MATERIAL: **FRP**
CORROSION PROTECTION: **FRP TANK OR PIPING (NONCORRODIBLE)**
EXTERNAL CONTAINMENT: **NOT REPORTED**
CONNECTORS & VALVES:
NOT REPORTED
CORROSION PROTECTION: **FRP TANK OR PIPING (NONCORRODIBLE)**
PIPE COMPLIANCE FLAG
CORROSION PROTECTION COMPLIANCE FLAG: **YES**
CORROSION PROTECTION VARIANCE: **NO VARIANCE**

TANK ID: **1B**
NUMBER OF COMPARTMENTS: **1**
INSTALLATION DATE: **01/01/1970**
REGISTRATION DATE: **05/08/1986**
TANK CAPACITY (GAL): **6000**
EMPTY TANK: **NOT EMPTY**
STATUS: **REMOVED FROM GROUND**
STATUS BEGIN DATE: **03/17/1988**
INTERNAL PROTECTION DATE: **NOT REPORTED**
REGULATORY STATUS: **FULLY REGULATED**
TANK DESIGN SINGLE WALL: **NO**
TANK DESIGN DOUBLE WALL: **NO**
PIPE DESIGN SINGLE WALL: **NO**
PIPE DESIGN DOUBLE WALL: **NO**

TANK DETAILS

MATERIAL:
STEEL

CORROSION PROTECTION:
CATHODIC PROTECTION - FIELD INSTALLATION
EXTERNAL CONTAINMENT:
NOT REPORTED
TANK COMPLIANCE FLAG
CORROSION PROTECTION COMPLIANCE FLAG: **YES**
CORROSION PROTECTION VARIANCE: **NO VARIANCE**
COMPARTMENT DETAILS
UST COMPARTMENT ID: **35094**
TANK ID: **1B**
COMPARTMENT LETTER: **A**
SUBSTANCES: **GASOLINE**
OTHER SUBSTANCES: **NOT REPORTED**
CAPACITY (GAL): **6000**
COMPARTMENT RELEASE DETECTION: **NOT REPORTED**
SPILL CONTAINMENT AND OVERFILL PREVENTION: **NOT REPORTED**
PIPING SYSTEMS
MATERIAL: **STEEL**
CORROSION PROTECTION: **CATHODIC PROTECTION - FIELD INSTALLATION**
EXTERNAL CONTAINMENT: **NOT REPORTED**
CONNECTORS & VALVES:
NOT REPORTED
CORROSION PROTECTION: **CATHODIC PROTECTION - FIELD INSTALLATION**
PIPE COMPLIANCE FLAG
CORROSION PROTECTION COMPLIANCE FLAG: **YES**
CORROSION PROTECTION VARIANCE: **NO VARIANCE**

TANK ID: **2A**
NUMBER OF COMPARTMENTS: **1**
INSTALLATION DATE: **01/01/1988**
REGISTRATION DATE: **05/08/1986**
TANK CAPACITY (GAL): **10000**
EMPTY TANK: **NOT EMPTY**
STATUS: **REMOVED FROM GROUND**
STATUS BEGIN DATE: **08/10/2007**
INTERNAL PROTECTION DATE: **NOT REPORTED**
REGULATORY STATUS: **FULLY REGULATED**
TANK DESIGN SINGLE WALL: **NO**
TANK DESIGN DOUBLE WALL: **YES**
PIPE DESIGN SINGLE WALL: **NO**
PIPE DESIGN DOUBLE WALL: **YES**

TANK DETAILS
MATERIAL:
FRP
CORROSION PROTECTION:
FRP TANK OR PIPING (NONCORRODIBLE)
EXTERNAL CONTAINMENT:
NOT REPORTED
TANK COMPLIANCE FLAG
CORROSION PROTECTION COMPLIANCE FLAG: **YES**
CORROSION PROTECTION VARIANCE: **NO VARIANCE**
COMPARTMENT DETAILS
UST COMPARTMENT ID: **35099**
TANK ID: **2A**

COMPARTMENT LETTER: **A**
SUBSTANCES: **GASOLINE**
OTHER SUBSTANCES: **NOT REPORTED**
CAPACITY (GAL): **10000**
COMPARTMENT RELEASE DETECTION: **AUTOMATIC TANK GAUGE TEST & INVENTORY CONTROL**
SPILL CONTAINMENT AND OVERFILL PREVENTION: **TIGHT-FILL FITTING CONTAINER/BUCKET/SUMP,FACTORY - BUILT SPILL CONTAINER/BUCKET/SUMP,DELIVERY SHUT-OFF VALVE**

PIPING SYSTEMS

MATERIAL: **FRP**
CORROSION PROTECTION: **FRP TANK OR PIPING (NONCORRODIBLE)**
EXTERNAL CONTAINMENT: **NOT REPORTED**
CONNECTORS & VALVES:
NOT REPORTED
CORROSION PROTECTION: **FRP TANK OR PIPING (NONCORRODIBLE)**
PIPE COMPLIANCE FLAG
CORROSION PROTECTION COMPLIANCE FLAG: **YES**
CORROSION PROTECTION VARIANCE: **NO VARIANCE**

TANK ID: **2B**
NUMBER OF COMPARTMENTS: **1**
INSTALLATION DATE: **01/01/1970**
REGISTRATION DATE: **05/08/1986**
TANK CAPACITY (GAL): **8000**
EMPTY TANK: **NOT EMPTY**
STATUS: **REMOVED FROM GROUND**
STATUS BEGIN DATE: **03/17/1988**
INTERNAL PROTECTION DATE: **NOT REPORTED**
REGULATORY STATUS: **FULLY REGULATED**
TANK DESIGN SINGLE WALL: **NO**
TANK DESIGN DOUBLE WALL: **NO**
PIPE DESIGN SINGLE WALL: **NO**
PIPE DESIGN DOUBLE WALL: **NO**

TANK DETAILS

MATERIAL:
STEEL
CORROSION PROTECTION:
CATHODIC PROTECTION - FIELD INSTALLATION
EXTERNAL CONTAINMENT:
NOT REPORTED
TANK COMPLIANCE FLAG
CORROSION PROTECTION COMPLIANCE FLAG: **YES**
CORROSION PROTECTION VARIANCE: **NO VARIANCE**

COMPARTMENT DETAILS

UST COMPARTMENT ID: **35097**
TANK ID: **2B**
COMPARTMENT LETTER: **A**
SUBSTANCES: **GASOLINE**
OTHER SUBSTANCES: **NOT REPORTED**
CAPACITY (GAL): **8000**
COMPARTMENT RELEASE DETECTION: **NOT REPORTED**
SPILL CONTAINMENT AND OVERFILL PREVENTION: **NOT REPORTED**

PIPING SYSTEMS

MATERIAL: **STEEL**
CORROSION PROTECTION: **CATHODIC PROTECTION - FIELD INSTALLATION**

EXTERNAL CONTAINMENT: **NOT REPORTED**

CONNECTORS & VALVES:

NOT REPORTED

CORROSION PROTECTION: **CATHODIC PROTECTION - FIELD INSTALLATION**

PIPE COMPLIANCE FLAG

CORROSION PROTECTION COMPLIANCE FLAG: **YES**

CORROSION PROTECTION VARIANCE: **NO VARIANCE**

TANK ID: **3A**
NUMBER OF COMPARTMENTS: **1**
INSTALLATION DATE: **01/01/1988**
REGISTRATION DATE: **05/08/1986**
TANK CAPACITY (GAL): **12000**
EMPTY TANK: **NOT EMPTY**
STATUS: **REMOVED FROM GROUND**
STATUS BEGIN DATE: **08/10/2007**
INTERNAL PROTECTION DATE: **NOT REPORTED**
REGULATORY STATUS: **FULLY REGULATED**
TANK DESIGN SINGLE WALL: **NO**
TANK DESIGN DOUBLE WALL: **YES**
PIPE DESIGN SINGLE WALL: **NO**
PIPE DESIGN DOUBLE WALL: **YES**

TANK DETAILS

MATERIAL:

FRP

CORROSION PROTECTION:

FRP TANK OR PIPING (NONCORRODIBLE)

EXTERNAL CONTAINMENT:

NOT REPORTED

TANK COMPLIANCE FLAG

CORROSION PROTECTION COMPLIANCE FLAG: **YES**

CORROSION PROTECTION VARIANCE: **NO VARIANCE**

COMPARTMENT DETAILS

UST COMPARTMENT ID: **35100**

TANK ID: **3A**

COMPARTMENT LETTER: **A**

SUBSTANCES: **GASOLINE**

OTHER SUBSTANCES: **NOT REPORTED**

CAPACITY (GAL): **12000**

COMPARTMENT RELEASE DETECTION: **AUTOMATIC TANK GAUGE TEST & INVENTORY CONTROL**

SPILL CONTAINMENT AND OVERFILL PREVENTION: **TIGHT-FILL FITTING CONTAINER/BUCKET/SUMP,FACTORY - BUILT SPILL CONTAINER/BUCKET/SUMP,DELIVERY SHUT-OFF VALVE**

PIPING SYSTEMS

MATERIAL: **FRP**

CORROSION PROTECTION: **FRP TANK OR PIPING (NONCORRODIBLE)**

EXTERNAL CONTAINMENT: **NOT REPORTED**

CONNECTORS & VALVES:

NOT REPORTED

CORROSION PROTECTION: **FRP TANK OR PIPING (NONCORRODIBLE)**

PIPE COMPLIANCE FLAG

CORROSION PROTECTION COMPLIANCE FLAG: **YES**

CORROSION PROTECTION VARIANCE: **NO VARIANCE**

TANK ID: **3B**
NUMBER OF COMPARTMENTS: **1**
INSTALLATION DATE: **01/01/1970**
REGISTRATION DATE: **05/08/1986**

TANK CAPACITY (GAL): **8000**
EMPTY TANK: **NOT EMPTY**
STATUS: **REMOVED FROM GROUND**
STATUS BEGIN DATE: **03/17/1988**
INTERNAL PROTECTION DATE: **NOT REPORTED**
REGULATORY STATUS: **FULLY REGULATED**
TANK DESIGN SINGLE WALL: **NO**
TANK DESIGN DOUBLE WALL: **NO**
PIPE DESIGN SINGLE WALL: **NO**
PIPE DESIGN DOUBLE WALL: **NO**

TANK DETAILS

MATERIAL:
STEEL
CORROSION PROTECTION:
CATHODIC PROTECTION - FIELD INSTALLATION
EXTERNAL CONTAINMENT:
NOT REPORTED
TANK COMPLIANCE FLAG
CORROSION PROTECTION COMPLIANCE FLAG: **YES**
CORROSION PROTECTION VARIANCE: **NO VARIANCE**

COMPARTMENT DETAILS

UST COMPARTMENT ID: **35096**
TANK ID: **3B**
COMPARTMENT LETTER: **A**
SUBSTANCES: **GASOLINE**
OTHER SUBSTANCES: **NOT REPORTED**
CAPACITY (GAL): **8000**
COMPARTMENT RELEASE DETECTION: **NOT REPORTED**
SPILL CONTAINMENT AND OVERFILL PREVENTION: **NOT REPORTED**

PIPING SYSTEMS

MATERIAL: **STEEL**
CORROSION PROTECTION: **CATHODIC PROTECTION - FIELD INSTALLATION**
EXTERNAL CONTAINMENT: **NOT REPORTED**
CONNECTORS & VALVES:
NOT REPORTED
CORROSION PROTECTION: **CATHODIC PROTECTION - FIELD INSTALLATION**
PIPE COMPLIANCE FLAG
CORROSION PROTECTION COMPLIANCE FLAG: **YES**
CORROSION PROTECTION VARIANCE: **NO VARIANCE**

TANK ID: **4**
NUMBER OF COMPARTMENTS: **3**
INSTALLATION DATE: **04/15/2009**
REGISTRATION DATE: **08/12/2009**
TANK CAPACITY (GAL): **25000**
EMPTY TANK: **NOT EMPTY**
STATUS: **IN USE**
STATUS BEGIN DATE: **04/15/2009**
INTERNAL PROTECTION DATE: **NOT REPORTED**
REGULATORY STATUS: **FULLY REGULATED**
TANK DESIGN SINGLE WALL: **NO**
TANK DESIGN DOUBLE WALL: **YES**
PIPE DESIGN SINGLE WALL: **NO**
PIPE DESIGN DOUBLE WALL: **YES**

TANK DETAILS

MATERIAL:
COMPOSITE
CORROSION PROTECTION:

COMPOSITE TANK (STEEL W/FRP EXTERNAL LAMINATE)

EXTERNAL CONTAINMENT:

NOT REPORTED

TANK COMPLIANCE FLAG

CORROSION PROTECTION COMPLIANCE FLAG: **YES**

CORROSION PROTECTION VARIANCE: **NO VARIANCE**

COMPARTMENT DETAILS

UST COMPARTMENT ID: **35101**

TANK ID: **4**

COMPARTMENT LETTER: **A**

SUBSTANCES: **GASOLINE**

OTHER SUBSTANCES: **NOT REPORTED**

CAPACITY (GAL): **12000**

COMPARTMENT RELEASE DETECTION: **AUTOMATIC TANK GAUGE TEST & INVENTORY CONTROL**

SPILL CONTAINMENT AND OVERFILL PREVENTION: **TIGHT-FILL FITTING CONTAINER/BUCKET/SUMP,FACTORY - BUILT SPILL CONTAINER/BUCKET/SUMP,FLOW RESTRICTOR VALUE**

PIPING SYSTEMS

MATERIAL: **FRP**

CORROSION PROTECTION: **FRP TANK OR PIPING (NONCORRODIBLE)**

EXTERNAL CONTAINMENT: **NOT REPORTED**

CONNECTORS & VALVES:

NOT REPORTED

CORROSION PROTECTION: **FRP TANK OR PIPING (NONCORRODIBLE)**

PIPE COMPLIANCE FLAG

CORROSION PROTECTION COMPLIANCE FLAG: **YES**

CORROSION PROTECTION VARIANCE: **NO VARIANCE**

TANK ID: **4**

NUMBER OF COMPARTMENTS: **3**

INSTALLATION DATE: **04/15/2009**

REGISTRATION DATE: **08/12/2009**

TANK CAPACITY (GAL): **25000**

EMPTY TANK: **NOT EMPTY**

STATUS: **IN USE**

STATUS BEGIN DATE: **04/15/2009**

INTERNAL PROTECTION DATE: **NOT REPORTED**

REGULATORY STATUS: **FULLY REGULATED**

TANK DESIGN SINGLE WALL: **NO**

TANK DESIGN DOUBLE WALL: **YES**

PIPE DESIGN SINGLE WALL: **NO**

PIPE DESIGN DOUBLE WALL: **YES**

TANK DETAILS

MATERIAL:

COMPOSITE

CORROSION PROTECTION:

COMPOSITE TANK (STEEL W/FRP EXTERNAL LAMINATE)

EXTERNAL CONTAINMENT:

NOT REPORTED

TANK COMPLIANCE FLAG

CORROSION PROTECTION COMPLIANCE FLAG: **YES**

CORROSION PROTECTION VARIANCE: **NO VARIANCE**

COMPARTMENT DETAILS

UST COMPARTMENT ID: **35102**

TANK ID: **4**

COMPARTMENT LETTER: **B**
SUBSTANCES: **GASOLINE**
OTHER SUBSTANCES: **NOT REPORTED**
CAPACITY (GAL): **8000**
COMPARTMENT RELEASE DETECTION: **AUTOMATIC TANK GAUGE TEST & INVENTORY CONTROL**
SPILL CONTAINMENT AND OVERFILL PREVENTION: **TIGHT-FILL FITTING CONTAINER/BUCKET/SUMP,FACTORY - BUILT SPILL CONTAINER/BUCKET/SUMP,FLOW RESTRICTOR VALUE**

PIPING SYSTEMS

MATERIAL: **FRP**
CORROSION PROTECTION: **FRP TANK OR PIPING (NONCORRODIBLE)**
EXTERNAL CONTAINMENT: **NOT REPORTED**
CONNECTORS & VALVES:
NOT REPORTED
CORROSION PROTECTION: **FRP TANK OR PIPING (NONCORRODIBLE)**
PIPE COMPLIANCE FLAG
CORROSION PROTECTION COMPLIANCE FLAG: **YES**
CORROSION PROTECTION VARIANCE: **NO VARIANCE**

TANK ID: **4**
NUMBER OF COMPARTMENTS: **3**
INSTALLATION DATE: **04/15/2009**
REGISTRATION DATE: **08/12/2009**
TANK CAPACITY (GAL): **25000**
EMPTY TANK: **NOT EMPTY**
STATUS: **IN USE**
STATUS BEGIN DATE: **04/15/2009**
INTERNAL PROTECTION DATE: **NOT REPORTED**
REGULATORY STATUS: **FULLY REGULATED**
TANK DESIGN SINGLE WALL: **NO**
TANK DESIGN DOUBLE WALL: **YES**
PIPE DESIGN SINGLE WALL: **NO**
PIPE DESIGN DOUBLE WALL: **YES**

TANK DETAILS

MATERIAL:
COMPOSITE
CORROSION PROTECTION:
COMPOSITE TANK (STEEL W/FRP EXTERNAL LAMINATE)
EXTERNAL CONTAINMENT:
NOT REPORTED
TANK COMPLIANCE FLAG
CORROSION PROTECTION COMPLIANCE FLAG: **YES**
CORROSION PROTECTION VARIANCE: **NO VARIANCE**

COMPARTMENT DETAILS

UST COMPARTMENT ID: **35103**
TANK ID: **4**
COMPARTMENT LETTER: **C**
SUBSTANCES: **DIESEL**
OTHER SUBSTANCES: **NOT REPORTED**
CAPACITY (GAL): **5000**
COMPARTMENT RELEASE DETECTION: **AUTOMATIC TANK GAUGE TEST & INVENTORY CONTROL**
SPILL CONTAINMENT AND OVERFILL PREVENTION: **TIGHT-FILL FITTING CONTAINER/BUCKET/SUMP,FACTORY - BUILT SPILL CONTAINER/BUCKET/SUMP,FLOW RESTRICTOR VALUE**

PIPING SYSTEMS

MATERIAL: **FRP**

CORROSION PROTECTION: **FRP TANK OR PIPING (NONCORRODIBLE)**
EXTERNAL CONTAINMENT: **NOT REPORTED**
CONNECTORS & VALVES:
NOT REPORTED
CORROSION PROTECTION: **FRP TANK OR PIPING (NONCORRODIBLE)**
PIPE COMPLIANCE FLAG
CORROSION PROTECTION COMPLIANCE FLAG: **YES**
CORROSION PROTECTION VARIANCE: **NO VARIANCE**

TANK ID: **4A**
NUMBER OF COMPARTMENTS: **1**
INSTALLATION DATE: **01/01/1970**
REGISTRATION DATE: **05/08/1986**
TANK CAPACITY (GAL): **550**
EMPTY TANK: **NOT EMPTY**
STATUS: **REMOVED FROM GROUND**
STATUS BEGIN DATE: **03/17/1988**
INTERNAL PROTECTION DATE: **NOT REPORTED**
REGULATORY STATUS: **FULLY REGULATED**
TANK DESIGN SINGLE WALL: **NO**
TANK DESIGN DOUBLE WALL: **NO**
PIPE DESIGN SINGLE WALL: **NO**
PIPE DESIGN DOUBLE WALL: **NO**

TANK DETAILS
MATERIAL:
STEEL
CORROSION PROTECTION:
CATHODIC PROTECTION - FIELD INSTALLATION
EXTERNAL CONTAINMENT:
NOT REPORTED
TANK COMPLIANCE FLAG
CORROSION PROTECTION COMPLIANCE FLAG: **YES**
CORROSION PROTECTION VARIANCE: **NO VARIANCE**
COMPARTMENT DETAILS
UST COMPARTMENT ID: **35095**
TANK ID: **4A**
COMPARTMENT LETTER: **A**
SUBSTANCES: **USED OIL**
OTHER SUBSTANCES: **NOT REPORTED**
CAPACITY (GAL): **550**
COMPARTMENT RELEASE DETECTION: **NOT REPORTED**
SPILL CONTAINMENT AND OVERFILL PREVENTION: **NOT REPORTED**
PIPING SYSTEMS
MATERIAL: **STEEL**
CORROSION PROTECTION: **CATHODIC PROTECTION - FIELD INSTALLATION**
EXTERNAL CONTAINMENT: **NOT REPORTED**
CONNECTORS & VALVES:
NOT REPORTED
CORROSION PROTECTION: **CATHODIC PROTECTION - FIELD INSTALLATION**
PIPE COMPLIANCE FLAG
CORROSION PROTECTION COMPLIANCE FLAG: **YES**
CORROSION PROTECTION VARIANCE: **NO VARIANCE**

ABOVEGROUND STORAGE TANK INFORMATION

NO ABOVEGROUND STORAGE TANK DATA REPORTED FOR THIS FACILITY

Back to Report Summary

Petroleum Storage Tanks (PST)

MAP ID# 37 **Distance from Property: 0.05 mi. (264 ft.) N**

FACILITY INFORMATION

ID#: **26261**
NAME: **RAS 6 2308**
ADDRESS: **1318 CENTERVILLE**
GARLAND, TX 75041
COUNTY: **DALLAS**
REGION: **4**
TYPE: **RETAIL**
BEGIN DATE: **10/10/1986**
STATUS: **INACTIVE**
EXEMPT STATUS: **NO**
RECORDS OFF-SITE: **NO**
NUMBER OF ACTIVE UNDERGROUND TANKS: **0**
NUMBER OF ACTIVE ABOVEGROUND TANKS: **0**

APPLICATION INFORMATION:

RECEIVED DATE ON EARLIEST REGISTRATION FORM: **05/08/1986**
SIGNATURE DATE ON EARLIEST REGISTRATION FORM: **05/01/1986**
SIGNATURE NAME & TITLE: **R ATHERTON, SUPERVISOR**
ENFORCEMENT ACTION DATE: **NOT REPORTED**

CONTACT INFORMATION

NAME: **E BEAULIEU**
TITLE: **MGR**
ORGANIZATION: **RAS 6 2308**
MAIL ADDRESS: **MAILING ADDRESS NOT REPORTED**
CITY NOT REPORTED
PHONE: **(214) 2702426 0**

OWNER

OWNER NUMBER: **CN600123939**
NAME: **EXXON MOBIL CORPORATION**
CONTACT ADDRESS: **OWNER ADDRESS NOT REPORTED**
CITY NOT REPORTED
TYPE: **CORPORATION/COMPANY**
BEGIN DATE: **10/10/1986**
CONTACT ROLE: **NOT REPORTED**
CONTACT NAME: **NOT REPORTED**
CONTACT TITLE: **NOT REPORTED**
ORGANIZATION: **NOT REPORTED**
PHONE: **NOT REPORTED**
FAX: **NOT REPORTED**
EMAIL: **NOT REPORTED**

OPERATOR

NO OPERATOR INFORMATION REPORTED

SELF-CERTIFICATION

-**NO SELF-CERTIFICATION INFORMATION REPORTED-**

CONSTRUCTION NOTIFICATION

NO CONSTRUCTION NOTIFICATION DATA REPORTED FOR THIS FACILITY

UNDERGROUND STORAGE TANK

TANK ID: **1**
INSTALLATION DATE: **01/01/1971**
TANK CAPACITY (GAL): **8000**
NUMBER OF COMPARTMENTS: **1**
REGISTRATION DATE: **05/08/1986**
EMPTY TANK: **NOT EMPTY**

STATUS: **REMOVED FROM GROUND**
STATUS BEGIN DATE: **10/10/1990**
INTERNAL PROTECTION DATE: **NOT REPORTED**
REGULATORY STATUS: **FULLY REGULATED**
TANK DESIGN SINGLE WALL: **NO**
TANK DESIGN DOUBLE WALL: **NO**
PIPE DESIGN SINGLE WALL: **NO**
PIPE DESIGN DOUBLE WALL: **NO**

TANK DETAILS

MATERIAL:
STEEL
CORROSION PROTECTION:
NOT REPORTED
EXTERNAL CONTAINMENT:
NOT REPORTED
TANK COMPLIANCE FLAG
CORROSION PROTECTION COMPLIANCE FLAG: **NO**
CORROSION PROTECTION VARIANCE: **NO VARIANCE**

COMPARTMENT DETAILS

UST COMPARTMENT ID: **39305**
TANK ID: **1**
COMPARTMENT LETTER: **A**
SUBSTANCES: **GASOLINE**
OTHER SUBSTANCES: **NOT REPORTED**
CAPACITY (GAL): **8000**
COMPARTMENT RELEASE DETECTION: **NOT REPORTED**
SPILL CONTAINMENT AND OVERFILL PREVENTION: **NOT REPORTED**

PIPING SYSTEMS

MATERIAL: **FRP**
CORROSION PROTECTION: **NOT REPORTED**
EXTERNAL CONTAINMENT: **NOT REPORTED**
CONNECTORS & VALVES:
NOT REPORTED
PIPEING RELEASE DETECTION:
NOT REPORTED
PIPE COMPLIANCE FLAG
CORROSION PROTECTION COMPLIANCE FLAG: **NO**
CORROSION PROTECTION VARIANCE: **NO VARIANCE**

TANK ID: **2**
NUMBER OF COMPARTMENTS: **1**
INSTALLATION DATE: **01/01/1971**
REGISTRATION DATE: **05/08/1986**
TANK CAPACITY (GAL): **8000**
EMPTY TANK: **NOT EMPTY**
STATUS: **REMOVED FROM GROUND**
STATUS BEGIN DATE: **10/10/1990**
INTERNAL PROTECTION DATE: **NOT REPORTED**
REGULATORY STATUS: **FULLY REGULATED**
TANK DESIGN SINGLE WALL: **NO**
TANK DESIGN DOUBLE WALL: **NO**
PIPE DESIGN SINGLE WALL: **NO**
PIPE DESIGN DOUBLE WALL: **NO**

TANK DETAILS

MATERIAL:
STEEL
CORROSION PROTECTION:

NOT REPORTED

EXTERNAL CONTAINMENT:

NOT REPORTED

TANK COMPLIANCE FLAG

CORROSION PROTECTION COMPLIANCE FLAG: **NO**

CORROSION PROTECTION VARIANCE: **NO VARIANCE**

COMPARTMENT DETAILS

UST COMPARTMENT ID: **39304**

TANK ID: **2**

COMPARTMENT LETTER: **A**

SUBSTANCES: **GASOLINE**

OTHER SUBSTANCES: **NOT REPORTED**

CAPACITY (GAL): **8000**

COMPARTMENT RELEASE DETECTION: **NOT REPORTED**

SPILL CONTAINMENT AND OVERFILL PREVENTION: **NOT REPORTED**

PIPING SYSTEMS

MATERIAL: **FRP**

CORROSION PROTECTION: **NOT REPORTED**

EXTERNAL CONTAINMENT: **NOT REPORTED**

CONNECTORS & VALVES:

NOT REPORTED

PIPEING RELEASE DETECTION:

NOT REPORTED

PIPE COMPLIANCE FLAG

CORROSION PROTECTION COMPLIANCE FLAG: **NO**

CORROSION PROTECTION VARIANCE: **NO VARIANCE**

TANK ID: **3**

NUMBER OF COMPARTMENTS: **1**

INSTALLATION DATE: **01/01/1971**

REGISTRATION DATE: **05/08/1986**

TANK CAPACITY (GAL): **8000**

EMPTY TANK: **NOT EMPTY**

STATUS: **REMOVED FROM GROUND**

STATUS BEGIN DATE: **10/10/1990**

INTERNAL PROTECTION DATE: **NOT REPORTED**

REGULATORY STATUS: **FULLY REGULATED**

TANK DESIGN SINGLE WALL: **NO**

TANK DESIGN DOUBLE WALL: **NO**

PIPE DESIGN SINGLE WALL: **NO**

PIPE DESIGN DOUBLE WALL: **NO**

TANK DETAILS

MATERIAL:

STEEL

CORROSION PROTECTION:

NOT REPORTED

EXTERNAL CONTAINMENT:

NOT REPORTED

TANK COMPLIANCE FLAG

CORROSION PROTECTION COMPLIANCE FLAG: **NO**

CORROSION PROTECTION VARIANCE: **NO VARIANCE**

COMPARTMENT DETAILS

UST COMPARTMENT ID: **39303**

TANK ID: **3**

COMPARTMENT LETTER: **A**
SUBSTANCES: **GASOLINE**
OTHER SUBSTANCES: **NOT REPORTED**
CAPACITY (GAL): **8000**
COMPARTMENT RELEASE DETECTION: **NOT REPORTED**
SPILL CONTAINMENT AND OVERFILL PREVENTION: **NOT REPORTED**

PIPING SYSTEMS

MATERIAL: **FRP**
CORROSION PROTECTION: **NOT REPORTED**
EXTERNAL CONTAINMENT: **NOT REPORTED**
CONNECTORS & VALVES:
NOT REPORTED
PIPEING RELEASE DETECTION:
NOT REPORTED
PIPE COMPLIANCE FLAG
CORROSION PROTECTION COMPLIANCE FLAG: **NO**
CORROSION PROTECTION VARIANCE: **NO VARIANCE**

TANK ID: **4**
NUMBER OF COMPARTMENTS: **1**
INSTALLATION DATE: **01/01/1982**
REGISTRATION DATE: **05/08/1986**
TANK CAPACITY (GAL): **1000**
EMPTY TANK: **NOT EMPTY**
STATUS: **REMOVED FROM GROUND**
STATUS BEGIN DATE: **10/10/1990**
INTERNAL PROTECTION DATE: **NOT REPORTED**
REGULATORY STATUS: **FULLY REGULATED**
TANK DESIGN SINGLE WALL: **NO**
TANK DESIGN DOUBLE WALL: **NO**
PIPE DESIGN SINGLE WALL: **NO**
PIPE DESIGN DOUBLE WALL: **NO**

TANK DETAILS

MATERIAL:
FRP
CORROSION PROTECTION:
NOT REPORTED
EXTERNAL CONTAINMENT:
NOT REPORTED
TANK COMPLIANCE FLAG
CORROSION PROTECTION COMPLIANCE FLAG: **NO**
CORROSION PROTECTION VARIANCE: **NO VARIANCE**

COMPARTMENT DETAILS

UST COMPARTMENT ID: **39302**
TANK ID: **4**
COMPARTMENT LETTER: **A**
SUBSTANCES: **USED OIL**
OTHER SUBSTANCES: **NOT REPORTED**
CAPACITY (GAL): **1000**
COMPARTMENT RELEASE DETECTION: **NOT REPORTED**
SPILL CONTAINMENT AND OVERFILL PREVENTION: **NOT REPORTED**

PIPING SYSTEMS

MATERIAL: **STEEL**
CORROSION PROTECTION: **NOT REPORTED**

EXTERNAL CONTAINMENT: **NOT REPORTED**

CONNECTORS & VALVES:

NOT REPORTED

PIPEING RELEASE DETECTION:

NOT REPORTED

PIPE COMPLIANCE FLAG

CORROSION PROTECTION COMPLIANCE FLAG: **NO**

CORROSION PROTECTION VARIANCE: **NO VARIANCE**

ABOVEGROUND STORAGE TANK INFORMATION

NO ABOVEGROUND STORAGE TANK DATA REPORTED FOR THIS FACILITY

Back to Report Summary

MAP ID# 37 **Distance from Property: 0.05 mi. (264 ft.) N**

FACILITY INFORMATION

LPST ID: **099000**
FACILITY ID: **0026261**
NAME: **EXXON STATION 62308**
ADDRESS: **1318 CENTERVILLE**
GARLAND, TX 75040

LPST/s AT THIS FACILITY. ID/s ARE LISTED BELOW:
099000

LEAKING TANK DETAILS

LPST ID: **099000**
NAME: **EXXON STATION 62308**
FACILITY LOCATION: **CENTERVILLE RD**
PRIORITY CODE: **4A - SOIL CONTAMINATION ONLY REQUIRES FULL SITE ASSESSMENT RAP**
STATUS CODE: **6A - FINAL CONCURRENCE ISSUED**
REPORTED DATE: **4/5/1991**
ENTERED DATE: **5/17/1991**

PRP INFORMATION
NAME: **EXXON COMPANY USA**
ADDRESS: **PO BOX 2180**
HOUSTON TX 77252
CONTACT: **LARRY WELLS**
PHONE: **713/656-6703**

UNDERGROUND STORAGE TANK

TANK ID: **1**
INSTALLATION DATE: **01/01/1971**
TANK CAPACITY (GAL): **8000**
STATUS: **REMOVED FROM GROUND**
INTERNAL PROTECTION DATE: **NOT REPORTED**
TANK DESIGN SINGLE WALL: **NO**
PIPE DESIGN SINGLE WALL: **NO**
NUMBER OF COMPARTMENTS: **1**
REGISTRATION DATE: **05/08/1986**
EMPTY TANK: **NOT EMPTY**
STATUS BEGIN DATE: **10/10/1990**
REGULATORY STATUS: **FULLY REGULATED**
TANK DESIGN DOUBLE WALL: **NO**
PIPE DESIGN DOUBLE WALL: **NO**

TANK DETAILS

MATERIAL:
STEEL
CORROSION PROTECTION:
NOT REPORTED
EXTERNAL CONTAINMENT:
NOT REPORTED

TANK COMPLIANCE FLAG
CORROSION PROTECTION COMPLIANCE FLAG: **NO**
CORROSION PROTECTION VARIANCE: **NO VARIANCE**

COMPARTMENT DETAILS

UST COMPARTMENT ID: **39305**
TANK ID: **1**
COMPARTMENT LETTER: **A**
SUBSTANCES: **GASOLINE**
OTHER SUBSTANCES: **NOT REPORTED**
CAPACITY (GAL): **8000**
COMPARTMENT RELEASE DETECTION: **NOT REPORTED**
SPILL CONTAINMENT AND OVERFILL PREVENTION: **NOT REPORTED**

PIPING SYSTEMS

MATERIAL: **FRP**
CORROSION PROTECTION: **NOT REPORTED**
EXTERNAL CONTAINMENT: **NOT REPORTED**
CONNECTORS & VALVES:
NOT REPORTED
CORROSION PROTECTION: **NOT REPORTED**
PIPE COMPLIANCE FLAG
CORROSION PROTECTION COMPLIANCE FLAG: **NO**
CORROSION PROTECTION VARIANCE: **NO VARIANCE**

TANK ID: **2**
NUMBER OF COMPARTMENTS: **1**
INSTALLATION DATE: **01/01/1971**
REGISTRATION DATE: **05/08/1986**
TANK CAPACITY (GAL): **8000**
EMPTY TANK: **NOT EMPTY**
STATUS: **REMOVED FROM GROUND**
STATUS BEGIN DATE: **10/10/1990**
INTERNAL PROTECTION DATE: **NOT REPORTED**
REGULATORY STATUS: **FULLY REGULATED**
TANK DESIGN SINGLE WALL: **NO**
TANK DESIGN DOUBLE WALL: **NO**
PIPE DESIGN SINGLE WALL: **NO**
PIPE DESIGN DOUBLE WALL: **NO**

TANK DETAILS

MATERIAL:
STEEL
CORROSION PROTECTION:
NOT REPORTED
EXTERNAL CONTAINMENT:
NOT REPORTED
TANK COMPLIANCE FLAG
CORROSION PROTECTION COMPLIANCE FLAG: **NO**
CORROSION PROTECTION VARIANCE: **NO VARIANCE**

COMPARTMENT DETAILS

UST COMPARTMENT ID: **39304**
TANK ID: **2**
COMPARTMENT LETTER: **A**
SUBSTANCES: **GASOLINE**
OTHER SUBSTANCES: **NOT REPORTED**
CAPACITY (GAL): **8000**
COMPARTMENT RELEASE DETECTION: **NOT REPORTED**
SPILL CONTAINMENT AND OVERFILL PREVENTION: **NOT REPORTED**

PIPING SYSTEMS

MATERIAL: **FRP**
CORROSION PROTECTION: **NOT REPORTED**
EXTERNAL CONTAINMENT: **NOT REPORTED**
CONNECTORS & VALVES:
NOT REPORTED
CORROSION PROTECTION: **NOT REPORTED**
PIPE COMPLIANCE FLAG
CORROSION PROTECTION COMPLIANCE FLAG: **NO**
CORROSION PROTECTION VARIANCE: **NO VARIANCE**

TANK ID: **3**
NUMBER OF COMPARTMENTS: **1**
INSTALLATION DATE: **01/01/1971**
REGISTRATION DATE: **05/08/1986**
TANK CAPACITY (GAL): **8000**
EMPTY TANK: **NOT EMPTY**
STATUS: **REMOVED FROM GROUND**
STATUS BEGIN DATE: **10/10/1990**
INTERNAL PROTECTION DATE: **NOT REPORTED**
REGULATORY STATUS: **FULLY REGULATED**
TANK DESIGN SINGLE WALL: **NO**
TANK DESIGN DOUBLE WALL: **NO**
PIPE DESIGN SINGLE WALL: **NO**
PIPE DESIGN DOUBLE WALL: **NO**

TANK DETAILS
MATERIAL:
STEEL
CORROSION PROTECTION:
NOT REPORTED
EXTERNAL CONTAINMENT:
NOT REPORTED
TANK COMPLIANCE FLAG
CORROSION PROTECTION COMPLIANCE FLAG: **NO**
CORROSION PROTECTION VARIANCE: **NO VARIANCE**
COMPARTMENT DETAILS
UST COMPARTMENT ID: **39303**
TANK ID: **3**
COMPARTMENT LETTER: **A**
SUBSTANCES: **GASOLINE**
OTHER SUBSTANCES: **NOT REPORTED**
CAPACITY (GAL): **8000**
COMPARTMENT RELEASE DETECTION: **NOT REPORTED**
SPILL CONTAINMENT AND OVERFILL PREVENTION: **NOT REPORTED**
PIPING SYSTEMS
MATERIAL: **FRP**
CORROSION PROTECTION: **NOT REPORTED**
EXTERNAL CONTAINMENT: **NOT REPORTED**
CONNECTORS & VALVES:
NOT REPORTED
CORROSION PROTECTION: **NOT REPORTED**
PIPE COMPLIANCE FLAG
CORROSION PROTECTION COMPLIANCE FLAG: **NO**
CORROSION PROTECTION VARIANCE: **NO VARIANCE**

TANK ID: **4**
NUMBER OF COMPARTMENTS: **1**

Leaking Petroleum Storage Tanks (LPST)

INSTALLATION DATE: **01/01/1982**
REGISTRATION DATE: **05/08/1986**
TANK CAPACITY (GAL): **1000**
EMPTY TANK: **NOT EMPTY**
STATUS: **REMOVED FROM GROUND**
STATUS BEGIN DATE: **10/10/1990**
INTERNAL PROTECTION DATE: **NOT REPORTED**
REGULATORY STATUS: **FULLY REGULATED**
TANK DESIGN SINGLE WALL: **NO**
TANK DESIGN DOUBLE WALL: **NO**
PIPE DESIGN SINGLE WALL: **NO**
PIPE DESIGN DOUBLE WALL: **NO**

TANK DETAILS

MATERIAL:
FRP
CORROSION PROTECTION:
NOT REPORTED
EXTERNAL CONTAINMENT:
NOT REPORTED
TANK COMPLIANCE FLAG
CORROSION PROTECTION COMPLIANCE FLAG: **NO**
CORROSION PROTECTION VARIANCE: **NO VARIANCE**

COMPARTMENT DETAILS

UST COMPARTMENT ID: **39302**
TANK ID: **4**
COMPARTMENT LETTER: **A**
SUBSTANCES: **USED OIL**
OTHER SUBSTANCES: **NOT REPORTED**
CAPACITY (GAL): **1000**
COMPARTMENT RELEASE DETECTION: **NOT REPORTED**
SPILL CONTAINMENT AND OVERFILL PREVENTION: **NOT REPORTED**

PIPING SYSTEMS

MATERIAL: **STEEL**
CORROSION PROTECTION: **NOT REPORTED**
EXTERNAL CONTAINMENT: **NOT REPORTED**
CONNECTORS & VALVES:
NOT REPORTED
CORROSION PROTECTION: **NOT REPORTED**
PIPE COMPLIANCE FLAG
CORROSION PROTECTION COMPLIANCE FLAG: **NO**
CORROSION PROTECTION VARIANCE: **NO VARIANCE**

ABOVEGROUND STORAGE TANK INFORMATION

NO ABOVEGROUND STORAGE TANK DATA REPORTED FOR THIS FACILITY

Back to Report Summary

MAP ID# 38 **Distance from Property: 0.05 mi. (264 ft.) E**

FACILITY INFORMATION

ID#: **54777**
NAME: **WHIP IN 107**
ADDRESS: **1140 IH 30**
MESQUITE, TX 75150-6900
COUNTY: **DALLAS**
REGION: **4**
TYPE: **RETAIL**
BEGIN DATE: **07/19/1990**
STATUS: **ACTIVE**
EXEMPT STATUS: **NO**
RECORDS OFF-SITE: **NO**
NUMBER OF ACTIVE UNDERGROUND TANKS: **3**
NUMBER OF ACTIVE ABOVEGROUND TANKS: **0**

APPLICATION INFORMATION:

RECEIVED DATE ON EARLIEST REGISTRATION FORM: **12/16/2015**
SIGNATURE DATE ON EARLIEST REGISTRATION FORM: **12/07/2015**
SIGNATURE NAME & TITLE: **MICHAEL FRANK, PRESIDENT**
ENFORCEMENT ACTION DATE: **NOT REPORTED**

CONTACT INFORMATION

NAME: **VICTOR TAMEZ**
TITLE: **SUPR**
ORGANIZATION: **WHIP IN 107**
MAIL ADDRESS: **MAILING ADDRESS NOT REPORTED**
CITY NOT REPORTED
PHONE: **(972) 2795116 0**

OWNER

OWNER NUMBER: **CN600464648**
NAME: **TMT INC**
CONTACT ADDRESS: **3546 DELFORD CIR**
DALLAS TX 75228
TYPE: **CORPORATION/COMPANY**
BEGIN DATE: **07/19/1990**
CONTACT ROLE: **OWNCON**
CONTACT NAME: **MICHAEL W FRANK**
CONTACT TITLE: **PRES**
ORGANIZATION: **TMT INC**
PHONE: **(972) 2700760 0**
FAX: **NOT REPORTED**
EMAIL: **NOT REPORTED**

OPERATOR

OPERATOR NUMBER: **CN600464648**
NAME: **TMT INC**
CONTACT ADDRESS: **3546 DELFORD CIR**
DALLAS TX 75228
TYPE: **CORPORATION/COMPANY**
BEGIN DATE: **07/19/1990**
CONTACT ROLE: **OPRCON**
CONTACT NAME: **MICHAEL W FRANK**
CONTACT TITLE: **PRES**

ORGANIZATION: **TMT INC**
PHONE: **(972) 2700760 0**
FAX: **NOT REPORTED**
EMAIL: **NOT REPORTED**

SELF-CERTIFICATION

SELF-CERTIFICATION ID: **262519**
SIGNATURE DATE: **12/07/2015**
SIGNATURE NAME & TITLE: **MICHAEL FRANK, PRESIDENT**
FILING STATUS: **RENEWAL**
REGISTRATION FLAG: **YES**
SELF-CERTIFICATION ID: **246452**
SIGNATURE DATE: **12/28/2014**
SIGNATURE NAME & TITLE: **MICHAEL W FRANK, PRES**
FILING STATUS: **RENEWAL**
REGISTRATION FLAG: **YES**
SELF-CERTIFICATION ID: **229366**
SIGNATURE DATE: **12/14/2013**
SIGNATURE NAME & TITLE: **MICHAEL W FRANK, PRES**
FILING STATUS: **RENEWAL**
REGISTRATION FLAG: **YES**
SELF-CERTIFICATION ID: **87434**
SIGNATURE DATE: **12/18/2012**
SIGNATURE NAME & TITLE: **MICHAEL W FRANK, PRES**
FILING STATUS: **RENEWAL**
REGISTRATION FLAG: **YES**
SELF-CERTIFICATION ID: **87433**
SIGNATURE DATE: **12/26/2011**
SIGNATURE NAME & TITLE: **MICHAEL W FRANK, PRES**
FILING STATUS: **RENEWAL**
REGISTRATION FLAG: **YES**
SELF-CERTIFICATION ID: **87432**
SIGNATURE DATE: **12/31/2010**
SIGNATURE NAME & TITLE: **MICHAEL W FRANK, PRES**
FILING STATUS: **RENEWAL**
REGISTRATION FLAG: **YES**
SELF-CERTIFICATION ID: **87431**
SIGNATURE DATE: **12/26/2009**
SIGNATURE NAME & TITLE: **MICHAEL W FRANK, PRES**
FILING STATUS: **RENEWAL**
REGISTRATION FLAG: **YES**
SELF-CERTIFICATION ID: **87430**
SIGNATURE DATE: **12/18/2008**
SIGNATURE NAME & TITLE: **MICHAEL W FRANK, PRES**
FILING STATUS: **RENEWAL**
REGISTRATION FLAG: **YES**
SELF-CERTIFICATION ID: **87429**
SIGNATURE DATE: **12/23/2007**

SIGNATURE NAME & TITLE: **MICHAEL W FRANK, PRES**
FILING STATUS: **RENEWAL**
REGISTRATION FLAG: **YES**
SELF-CERTIFICATION ID: **87428**
SIGNATURE DATE: **12/26/2006**
SIGNATURE NAME & TITLE: **MICHAEL W FRANK, PRESIDENT**
FILING STATUS: **RENEWAL**
REGISTRATION FLAG: **YES**
SELF-CERTIFICATION ID: **87427**
SIGNATURE DATE: **12/26/2005**
SIGNATURE NAME & TITLE: **MICHAEL W. FRANK, PRESIDENT**
FILING STATUS: **RENEWAL**
REGISTRATION FLAG: **YES**
SELF-CERTIFICATION ID: **87426**
SIGNATURE DATE: **12/21/2004**
SIGNATURE NAME & TITLE: **MICHAEL W FRANK, PRES**
FILING STATUS: **RENEWAL**
REGISTRATION FLAG: **YES**
SELF-CERTIFICATION ID: **87425**
SIGNATURE DATE: **12/17/2003**
SIGNATURE NAME & TITLE: **MICHAEL W FRANK, NOT REPORTED**
FILING STATUS: **RENEWAL**
REGISTRATION FLAG: **YES**
SELF-CERTIFICATION ID: **87424**
SIGNATURE DATE: **12/14/2002**
SIGNATURE NAME & TITLE: **MICHAEL W FRANK, NOT REPORTED**
FILING STATUS: **RENEWAL**
REGISTRATION FLAG: **YES**
SELF-CERTIFICATION ID: **87423**
SIGNATURE DATE: **11/11/2001**
SIGNATURE NAME & TITLE: **MICHAEL W FRANK, PRESIDENT**
FILING STATUS: **RENEWAL**
REGISTRATION FLAG: **YES**
SELF-CERTIFICATION ID: **87422**
SIGNATURE DATE: **03/11/2001**
SIGNATURE NAME & TITLE: **MICHAEL W FRANK, PRES**
FILING STATUS: **INITIAL**
REGISTRATION FLAG: **YES**

CONSTRUCTION NOTIFICATION

NOTIFICATION CONSTRUCTION ID: **8208**
APPLICATION RECEIVED DATE: **09/18/2000**
SCHEDULE CONSTRUCTION DATE: **11/06/2000**
GENERAL DESCRIPTION OF PROPOSED CONSTRUCTION:
NOT REPORTED

UNDERGROUND STORAGE TANK

TANK ID: **1**
NUMBER OF COMPARTMENTS: **1**
INSTALLATION DATE: **07/01/1989**
REGISTRATION DATE: **06/18/1990**

TANK CAPACITY (GAL): **10000**
EMPTY TANK: **NOT EMPTY**
STATUS: **IN USE**
STATUS BEGIN DATE: **07/01/1989**
INTERNAL PROTECTION DATE: **NOT REPORTED**
REGULATORY STATUS: **FULLY REGULATED**
TANK DESIGN SINGLE WALL: **YES**
TANK DESIGN DOUBLE WALL: **NO**
PIPE DESIGN SINGLE WALL: **NO**
PIPE DESIGN DOUBLE WALL: **YES**

TANK DETAILS

MATERIAL:
COMPOSITE
CORROSION PROTECTION:
COMPOSITE TANK (STEEL W/FRP EXTERNAL LAMINATE)
EXTERNAL CONTAINMENT:
NOT REPORTED
TANK COMPLIANCE FLAG
CORROSION PROTECTION COMPLIANCE FLAG: **YES**
CORROSION PROTECTION VARIANCE: **NO VARIANCE**

COMPARTMENT DETAILS

UST COMPARTMENT ID: **82087**
TANK ID: **1**
COMPARTMENT LETTER: **A**
SUBSTANCES: **GASOLINE**
OTHER SUBSTANCES: **NOT REPORTED**
CAPACITY (GAL): **10000**
COMPARTMENT RELEASE DETECTION: **VAPOR MONITORING,GROUNDWATER MONITORING,AUTOMATIC TANK GAUGE TEST & INVENTORY CONTROL**
SPILL CONTAINMENT AND OVERFILL PREVENTION: **TIGHT-FILL FITTING CONTAINER/BUCKET/SUMP,FACTORY - BUILT SPILL CONTAINER/BUCKET/SUMP,FLOW RESTRICTOR VALUE**

PIPING SYSTEMS

MATERIAL: **FRP**
CORROSION PROTECTION: **FRP TANK OR PIPING (NONCORRODIBLE),ISOLATED IN OPEN AREA/2ND CONTAINMENT**
EXTERNAL CONTAINMENT: **NOT REPORTED**
CONNECTORS & VALVES:
NOT REPORTED
PIPEING RELEASE DETECTION:
VAPOR MONITORING,GROUNDWATER MONITORING,MONTHLY PIPING TIGHTNESS TEST (@ 0.2 GPH),ANNUAL PIPING TIGHTNESS TEST / ANNUAL ELECTRONIC MONITORING (@ 0.1 GPH),AUTO. LINE LEAK DETECTOR (3.0 GPH FOR PRESSURE PIPING)
PIPE COMPLIANCE FLAG
CORROSION PROTECTION COMPLIANCE FLAG: **YES**
CORROSION PROTECTION VARIANCE: **NO VARIANCE**

TANK ID: **2**
NUMBER OF COMPARTMENTS: **1**
INSTALLATION DATE: **07/01/1989**
REGISTRATION DATE: **06/18/1990**
TANK CAPACITY (GAL): **10000**
EMPTY TANK: **NOT EMPTY**
STATUS: **IN USE**
STATUS BEGIN DATE: **07/01/1989**
INTERNAL PROTECTION DATE: **NOT REPORTED**
REGULATORY STATUS: **FULLY REGULATED**
TANK DESIGN SINGLE WALL: **YES**
TANK DESIGN DOUBLE WALL: **NO**

PIPE DESIGN SINGLE WALL: **NO** PIPE DESIGN DOUBLE WALL: **YES**

TANK DETAILS

MATERIAL:

COMPOSITE

CORROSION PROTECTION:

COMPOSITE TANK (STEEL W/FRP EXTERNAL LAMINATE)

EXTERNAL CONTAINMENT:

NOT REPORTED

TANK COMPLIANCE FLAG

CORROSION PROTECTION COMPLIANCE FLAG: **YES**

CORROSION PROTECTION VARIANCE: **NO VARIANCE**

COMPARTMENT DETAILS

UST COMPARTMENT ID: **82088**

TANK ID: **2**

COMPARTMENT LETTER: **A**

SUBSTANCES: **GASOLINE**

OTHER SUBSTANCES: **NOT REPORTED**

CAPACITY (GAL): **10000**

COMPARTMENT RELEASE DETECTION: **VAPOR MONITORING,GROUNDWATER MONITORING,AUTOMATIC TANK GAUGE TEST & INVENTORY CONTROL**

SPILL CONTAINMENT AND OVERFILL PREVENTION: **TIGHT-FILL FITTING CONTAINER/BUCKET/SUMP,FACTORY - BUILT SPILL CONTAINER/BUCKET/SUMP,FLOW RESTRICTOR VALUE**

PIPING SYSTEMS

MATERIAL: **FRP**

CORROSION PROTECTION: **FRP TANK OR PIPING (NONCORRODIBLE),ISOLATED IN OPEN AREA/2ND CONTAINMENT**

EXTERNAL CONTAINMENT: **NOT REPORTED**

CONNECTORS & VALVES:

NOT REPORTED

PIPEING RELEASE DETECTION:

VAPOR MONITORING,GROUNDWATER MONITORING,MONTHLY PIPING TIGHTNESS TEST (@ 0.2 GPH),ANNUAL PIPING TIGHTNESS TEST / ANNUAL ELECTRONIC MONITORING (@ 0.1 GPH),AUTO. LINE LEAK DETECTOR (3.0 GPH FOR PRESSURE PIPING)

PIPE COMPLIANCE FLAG

CORROSION PROTECTION COMPLIANCE FLAG: **YES**

CORROSION PROTECTION VARIANCE: **NO VARIANCE**

TANK ID: **3** NUMBER OF COMPARTMENTS: **1**

INSTALLATION DATE: **07/01/1989** REGISTRATION DATE: **06/18/1990**

TANK CAPACITY (GAL): **10000** EMPTY TANK: **NOT EMPTY**

STATUS: **IN USE** STATUS BEGIN DATE: **07/01/1989**

INTERNAL PROTECTION DATE: **NOT REPORTED** REGULATORY STATUS: **FULLY REGULATED**

TANK DESIGN SINGLE WALL: **YES** TANK DESIGN DOUBLE WALL: **NO**

PIPE DESIGN SINGLE WALL: **NO** PIPE DESIGN DOUBLE WALL: **YES**

TANK DETAILS

MATERIAL:

COMPOSITE

CORROSION PROTECTION:
COMPOSITE TANK (STEEL W/FRP EXTERNAL LAMINATE)
EXTERNAL CONTAINMENT:
NOT REPORTED
TANK COMPLIANCE FLAG
CORROSION PROTECTION COMPLIANCE FLAG: **YES**
CORROSION PROTECTION VARIANCE: **NO VARIANCE**
COMPARTMENT DETAILS
UST COMPARTMENT ID: **82089**
TANK ID: **3**
COMPARTMENT LETTER: **A**
SUBSTANCES: **DIESEL**
OTHER SUBSTANCES: **NOT REPORTED**
CAPACITY (GAL): **10000**
COMPARTMENT RELEASE DETECTION: **VAPOR MONITORING,GROUNDWATER MONITORING,AUTOMATIC TANK GAUGE TEST & INVENTORY CONTROL**
SPILL CONTAINMENT AND OVERFILL PREVENTION: **TIGHT-FILL FITTING CONTAINER/BUCKET/SUMP,FACTORY - BUILT SPILL CONTAINER/BUCKET/SUMP,FLOW RESTRICTOR VALUE**
PIPING SYSTEMS
MATERIAL: **FRP**
CORROSION PROTECTION: **FRP TANK OR PIPING (NONCORRODIBLE),ISOLATED IN OPEN AREA/2ND CONTAINMENT**
EXTERNAL CONTAINMENT: **NOT REPORTED**
CONNECTORS & VALVES:
NOT REPORTED
PIPEING RELEASE DETECTION:
VAPOR MONITORING,GROUNDWATER MONITORING,MONTHLY PIPING TIGHTNESS TEST (@ 0.2 GPH),ANNUAL PIPING TIGHTNESS TEST / ANNUAL ELECTRONIC MONITORING (@ 0.1 GPH),AUTO. LINE LEAK DETECTOR (3.0 GPH FOR PRESSURE PIPING)
PIPE COMPLIANCE FLAG
CORROSION PROTECTION COMPLIANCE FLAG: **YES**
CORROSION PROTECTION VARIANCE: **NO VARIANCE**

ABOVEGROUND STORAGE TANK INFORMATION

NO ABOVEGROUND STORAGE TANK DATA REPORTED FOR THIS FACILITY

Back to Report Summary

MAP ID# 38 **Distance from Property: 0.05 mi. (264 ft.) E**

FACILITY INFORMATION

LPST ID: **112233**
FACILITY ID: **0054777**
NAME: **WHIP IN FINA**
ADDRESS: **1140 IH 30**
MESQUITE, TX 75150

LPST/s AT THIS FACILITY. ID/s ARE LISTED BELOW:
112233

LEAKING TANK DETAILS

LPST ID: **112233**
NAME: **WHIP IN FINA**
FACILITY LOCATION: **1140 HWY 67**
PRIORITY CODE: **4.1 - GW IMPACTED NO APPARENT THREATS OR IMPACTS TO RECEPTORS**
STATUS CODE: **6P - FINAL PENDING WELL PLUG**
REPORTED DATE: **4/2/1997**
ENTERED DATE: **4/4/1997**

PRP INFORMATION
NAME: **TMT INC**
ADDRESS: **3546 DELFORD CIR**
DALLAS TX 75228
CONTACT: **MIKE FRANK**
PHONE: **972/270-0760**

UNDERGROUND STORAGE TANK

TANK ID: **1**
INSTALLATION DATE: **07/01/1989**
TANK CAPACITY (GAL): **10000**
STATUS: **IN USE**
INTERNAL PROTECTION DATE: **NOT REPORTED**
TANK DESIGN SINGLE WALL: **YES**
PIPE DESIGN SINGLE WALL: **NO**
NUMBER OF COMPARTMENTS: **1**
REGISTRATION DATE: **06/18/1990**
EMPTY TANK: **NOT EMPTY**
STATUS BEGIN DATE: **07/01/1989**
REGULATORY STATUS: **FULLY REGULATED**
TANK DESIGN DOUBLE WALL: **NO**
PIPE DESIGN DOUBLE WALL: **YES**

TANK DETAILS

MATERIAL:
COMPOSITE
CORROSION PROTECTION:
COMPOSITE TANK (STEEL W/FRP EXTERNAL LAMINATE)
EXTERNAL CONTAINMENT:
NOT REPORTED
TANK COMPLIANCE FLAG
CORROSION PROTECTION COMPLIANCE FLAG: **YES**
CORROSION PROTECTION VARIANCE: **NO VARIANCE**

COMPARTMENT DETAILS

UST COMPARTMENT ID: **82087**
TANK ID: **1**
COMPARTMENT LETTER: **A**
SUBSTANCES: **GASOLINE**
OTHER SUBSTANCES: **NOT REPORTED**
CAPACITY (GAL): **10000**
COMPARTMENT RELEASE DETECTION: **VAPOR MONITORING,GROUNDWATER MONITORING,AUTOMATIC TANK GAUGE TEST & INVENTORY CONTROL**
SPILL CONTAINMENT AND OVERFILL PREVENTION: **TIGHT-FILL FITTING CONTAINER/BUCKET/SUMP,FACTORY - BUILT SPILL CONTAINER/BUCKET/SUMP,FLOW RESTRICTOR VALUE**

PIPING SYSTEMS

MATERIAL: **FRP**
CORROSION PROTECTION: **FRP TANK OR PIPING (NONCORRODIBLE),ISOLATED IN OPEN AREA/2ND CONTAINMENT**
EXTERNAL CONTAINMENT: **NOT REPORTED**
CONNECTORS & VALVES:
NOT REPORTED
CORROSION PROTECTION: **FRP TANK OR PIPING (NONCORRODIBLE),ISOLATED IN OPEN AREA/2ND CONTAINMENT**
PIPE COMPLIANCE FLAG
CORROSION PROTECTION COMPLIANCE FLAG: **YES**
CORROSION PROTECTION VARIANCE: **NO VARIANCE**

TANK ID: **2**
NUMBER OF COMPARTMENTS: **1**
INSTALLATION DATE: **07/01/1989**
REGISTRATION DATE: **06/18/1990**
TANK CAPACITY (GAL): **10000**
EMPTY TANK: **NOT EMPTY**
STATUS: **IN USE**
STATUS BEGIN DATE: **07/01/1989**
INTERNAL PROTECTION DATE: **NOT REPORTED**
REGULATORY STATUS: **FULLY REGULATED**
TANK DESIGN SINGLE WALL: **YES**
TANK DESIGN DOUBLE WALL: **NO**
PIPE DESIGN SINGLE WALL: **NO**
PIPE DESIGN DOUBLE WALL: **YES**

TANK DETAILS

MATERIAL:
COMPOSITE
CORROSION PROTECTION:
COMPOSITE TANK (STEEL W/FRP EXTERNAL LAMINATE)
EXTERNAL CONTAINMENT:
NOT REPORTED
TANK COMPLIANCE FLAG
CORROSION PROTECTION COMPLIANCE FLAG: **YES**
CORROSION PROTECTION VARIANCE: **NO VARIANCE**

COMPARTMENT DETAILS

UST COMPARTMENT ID: **82088**
TANK ID: **2**
COMPARTMENT LETTER: **A**
SUBSTANCES: **GASOLINE**
OTHER SUBSTANCES: **NOT REPORTED**
CAPACITY (GAL): **10000**
COMPARTMENT RELEASE DETECTION: **VAPOR MONITORING,GROUNDWATER MONITORING,AUTOMATIC TANK GAUGE**

TEST & INVENTORY CONTROL

SPILL CONTAINMENT AND OVERFILL PREVENTION: **TIGHT-FILL FITTING CONTAINER/BUCKET/SUMP,FACTORY - BUILT SPILL CONTAINER/BUCKET/SUMP,FLOW RESTRICTOR VALUE**

PIPING SYSTEMS

MATERIAL: **FRP**

CORROSION PROTECTION: **FRP TANK OR PIPING (NONCORRODIBLE),ISOLATED IN OPEN AREA/2ND CONTAINMENT**

EXTERNAL CONTAINMENT: **NOT REPORTED**

CONNECTORS & VALVES:

NOT REPORTED

CORROSION PROTECTION: **FRP TANK OR PIPING (NONCORRODIBLE),ISOLATED IN OPEN AREA/2ND CONTAINMENT**

PIPE COMPLIANCE FLAG

CORROSION PROTECTION COMPLIANCE FLAG: **YES**

CORROSION PROTECTION VARIANCE: **NO VARIANCE**

TANK ID: **3**

NUMBER OF COMPARTMENTS: **1**

INSTALLATION DATE: **07/01/1989**

REGISTRATION DATE: **06/18/1990**

TANK CAPACITY (GAL): **10000**

EMPTY TANK: **NOT EMPTY**

STATUS: **IN USE**

STATUS BEGIN DATE: **07/01/1989**

INTERNAL PROTECTION DATE: **NOT REPORTED**

REGULATORY STATUS: **FULLY REGULATED**

TANK DESIGN SINGLE WALL: **YES**

TANK DESIGN DOUBLE WALL: **NO**

PIPE DESIGN SINGLE WALL: **NO**

PIPE DESIGN DOUBLE WALL: **YES**

TANK DETAILS

MATERIAL:

COMPOSITE

CORROSION PROTECTION:

COMPOSITE TANK (STEEL W/FRP EXTERNAL LAMINATE)

EXTERNAL CONTAINMENT:

NOT REPORTED

TANK COMPLIANCE FLAG

CORROSION PROTECTION COMPLIANCE FLAG: **YES**

CORROSION PROTECTION VARIANCE: **NO VARIANCE**

COMPARTMENT DETAILS

UST COMPARTMENT ID: **82089**

TANK ID: **3**

COMPARTMENT LETTER: **A**

SUBSTANCES: **DIESEL**

OTHER SUBSTANCES: **NOT REPORTED**

CAPACITY (GAL): **10000**

COMPARTMENT RELEASE DETECTION: **VAPOR MONITORING,GROUNDWATER MONITORING,AUTOMATIC TANK GAUGE TEST & INVENTORY CONTROL**

SPILL CONTAINMENT AND OVERFILL PREVENTION: **TIGHT-FILL FITTING CONTAINER/BUCKET/SUMP,FACTORY - BUILT SPILL CONTAINER/BUCKET/SUMP,FLOW RESTRICTOR VALUE**

PIPING SYSTEMS

MATERIAL: **FRP**

CORROSION PROTECTION: **FRP TANK OR PIPING (NONCORRODIBLE),ISOLATED IN OPEN AREA/2ND CONTAINMENT**

EXTERNAL CONTAINMENT: **NOT REPORTED**

CONNECTORS & VALVES:

NOT REPORTED

CORROSION PROTECTION: **FRP TANK OR PIPING (NONCORRODIBLE),ISOLATED IN OPEN AREA/2ND CONTAINMENT**

PIPE COMPLIANCE FLAG

CORROSION PROTECTION COMPLIANCE FLAG: **YES**

CORROSION PROTECTION VARIANCE: **NO VARIANCE**

ABOVEGROUND STORAGE TANK INFORMATION

NO ABOVEGROUND STORAGE TANK DATA REPORTED FOR THIS FACILITY

Back to Report Summary

Petroleum Storage Tanks (PST)

MAP ID# 39 **Distance from Property: 0.05 mi. (264 ft.) SW**

FACILITY INFORMATION

ID#: **33149**
NAME: **SHELL RETAIL FACILITY**
ADDRESS: **1921 N TOWN EAST BLVD**
MESQUITE, TX 75150-4035
COUNTY: **DALLAS**
REGION: **4**
TYPE: **RETAIL**
BEGIN DATE: **12/01/1986**
STATUS: **INACTIVE**
EXEMPT STATUS: **NO**
RECORDS OFF-SITE: **YES**
NUMBER OF ACTIVE UNDERGROUND TANKS: **0**
NUMBER OF ACTIVE ABOVEGROUND TANKS: **0**

CONTACT INFORMATION

NAME: **R I RENEAU**
TITLE: **NOT REPORTED**
ORGANIZATION: **SHELL RETAIL FACILITY**
MAIL ADDRESS: **MAILING ADDRESS NOT REPORTED**
CITY NOT REPORTED
PHONE: **(817) 3378338 0**

APPLICATION INFORMATION:

RECEIVED DATE ON EARLIEST REGISTRATION FORM: **05/08/1986**
SIGNATURE DATE ON EARLIEST REGISTRATION FORM: **05/05/1986**
SIGNATURE NAME & TITLE: **B T BATY, DIST MGR.**
ENFORCEMENT ACTION DATE: **NOT REPORTED**

OWNER

OWNER NUMBER: **CN600124051**
NAME: **MOTIVA ENTERPRISES LLC**
CONTACT ADDRESS: **510 PETROLEUM**
SAN ANTONIO TX 78218
TYPE: **CORPORATION/COMPANY**
BEGIN DATE: **10/01/1998**
CONTACT ROLE: **OWNCON**
CONTACT NAME: **NOT REPORTED**
CONTACT TITLE: **NOT REPORTED**
ORGANIZATION: **MOTIVA ENTERPRISES LLC**
PHONE: **(210) 2240361 0**
FAX: **NOT REPORTED**
EMAIL: **NOT REPORTED**

OPERATOR

OPERATOR NUMBER: **CN600124051**
NAME: **MOTIVA ENTERPRISES LLC**
CONTACT ADDRESS: **PO BOX 2099**
HOUSTON TX 77252
TYPE: **CORPORATION/COMPANY**
BEGIN DATE: **10/01/1998**
CONTACT ROLE: **OPRCON**
CONTACT NAME: **NOT REPORTED**
CONTACT TITLE: **NOT REPORTED**

ORGANIZATION: **MOTIVA ENTERPRISES LLC**
PHONE: **(713) 2410236 0**
FAX: **NOT REPORTED**
EMAIL: **NOT REPORTED**

SELF-CERTIFICATION

SELF-CERTIFICATION ID: **22576**
SIGNATURE DATE: **11/27/2000**
SIGNATURE NAME & TITLE: **R I RENEAU, SH & E COMP COOR**
FILING STATUS: **INITIAL**
REGISTRATION FLAG: **YES**

CONSTRUCTION NOTIFICATION

NO CONSTRUCTION NOTIFICATION DATA REPORTED FOR THIS FACILITY

UNDERGROUND STORAGE TANK

TANK ID: **1**
NUMBER OF COMPARTMENTS: **1**
INSTALLATION DATE: **01/01/1972**
REGISTRATION DATE: **05/08/1986**
TANK CAPACITY (GAL): **10000**
EMPTY TANK: **NOT EMPTY**
STATUS: **REMOVED FROM GROUND**
STATUS BEGIN DATE: **04/24/2001**
INTERNAL PROTECTION DATE: **NOT REPORTED**
REGULATORY STATUS: **FULLY REGULATED**
TANK DESIGN SINGLE WALL: **YES**
TANK DESIGN DOUBLE WALL: **NO**
PIPE DESIGN SINGLE WALL: **YES**
PIPE DESIGN DOUBLE WALL: **NO**

TANK DETAILS

MATERIAL:
FRP
CORROSION PROTECTION:
FRP TANK OR PIPING (NONCORRODIBLE)
EXTERNAL CONTAINMENT:
NOT REPORTED
TANK COMPLIANCE FLAG
CORROSION PROTECTION COMPLIANCE FLAG: **YES**
CORROSION PROTECTION VARIANCE: **NO VARIANCE**

COMPARTMENT DETAILS

UST COMPARTMENT ID: **22820**
TANK ID: **1**
COMPARTMENT LETTER: **A**
SUBSTANCES: **GASOLINE**
OTHER SUBSTANCES: **NOT REPORTED**
CAPACITY (GAL): **10000**
COMPARTMENT RELEASE DETECTION: **AUTOMATIC TANK GAUGE TEST & INVENTORY CONTROL**
SPILL CONTAINMENT AND OVERFILL PREVENTION: **TIGHT-FILL FITTING CONTAINER/BUCKET/SUMP,FACTORY - BUILT SPILL CONTAINER/BUCKET/SUMP,DELIVERY SHUT-OFF VALVE**

PIPING SYSTEMS

MATERIAL: **FRP**
CORROSION PROTECTION: **ISOLATED IN OPEN AREA/2ND CONTAINMENT**
EXTERNAL CONTAINMENT: **NOT REPORTED**
CONNECTORS & VALVES:
NOT REPORTED

PIPEING RELEASE DETECTION:
AUTO. LINE LEAK DETECTOR (3.0 GPH FOR PRESSURE PIPING)
PIPE COMPLIANCE FLAG
CORROSION PROTECTION COMPLIANCE FLAG: **YES**
CORROSION PROTECTION VARIANCE: **NO VARIANCE**

TANK ID: **2**
NUMBER OF COMPARTMENTS: **1**
INSTALLATION DATE: **01/01/1972**
REGISTRATION DATE: **05/08/1986**
TANK CAPACITY (GAL): **8000**
EMPTY TANK: **NOT EMPTY**
STATUS: **REMOVED FROM GROUND**
STATUS BEGIN DATE: **04/24/2001**
INTERNAL PROTECTION DATE: **NOT REPORTED**
REGULATORY STATUS: **FULLY REGULATED**
TANK DESIGN SINGLE WALL: **YES**
TANK DESIGN DOUBLE WALL: **NO**
PIPE DESIGN SINGLE WALL: **YES**
PIPE DESIGN DOUBLE WALL: **NO**

TANK DETAILS
MATERIAL:
FRP
CORROSION PROTECTION:
FRP TANK OR PIPING (NONCORRODIBLE)
EXTERNAL CONTAINMENT:
NOT REPORTED
TANK COMPLIANCE FLAG
CORROSION PROTECTION COMPLIANCE FLAG: **YES**
CORROSION PROTECTION VARIANCE: **NO VARIANCE**
COMPARTMENT DETAILS
UST COMPARTMENT ID: **22821**
TANK ID: **2**
COMPARTMENT LETTER: **A**
SUBSTANCES: **GASOLINE**
OTHER SUBSTANCES: **NOT REPORTED**
CAPACITY (GAL): **8000**
COMPARTMENT RELEASE DETECTION: **AUTOMATIC TANK GAUGE TEST & INVENTORY CONTROL**
SPILL CONTAINMENT AND OVERFILL PREVENTION: **TIGHT-FILL FITTING CONTAINER/BUCKET/SUMP,FACTORY - BUILT SPILL CONTAINER/BUCKET/SUMP,DELIVERY SHUT-OFF VALVE**
PIPING SYSTEMS
MATERIAL: **FRP**
CORROSION PROTECTION: **ISOLATED IN OPEN AREA/2ND CONTAINMENT**
EXTERNAL CONTAINMENT: **NOT REPORTED**
CONNECTORS & VALVES:
NOT REPORTED
PIPEING RELEASE DETECTION:
AUTO. LINE LEAK DETECTOR (3.0 GPH FOR PRESSURE PIPING)
PIPE COMPLIANCE FLAG
CORROSION PROTECTION COMPLIANCE FLAG: **YES**
CORROSION PROTECTION VARIANCE: **NO VARIANCE**

TANK ID: **3**
NUMBER OF COMPARTMENTS: **1**
INSTALLATION DATE: **01/01/1972**
REGISTRATION DATE: **05/08/1986**
TANK CAPACITY (GAL): **10000**
EMPTY TANK: **NOT EMPTY**

STATUS: **REMOVED FROM GROUND** STATUS BEGIN DATE: **04/24/2001**
INTERNAL PROTECTION DATE: **NOT REPORTED** REGULATORY STATUS: **FULLY REGULATED**
TANK DESIGN SINGLE WALL: **YES** TANK DESIGN DOUBLE WALL: **NO**
PIPE DESIGN SINGLE WALL: **YES** PIPE DESIGN DOUBLE WALL: **NO**

TANK DETAILS

MATERIAL:
FRP
CORROSION PROTECTION:
FRP TANK OR PIPING (NONCORRODIBLE)
EXTERNAL CONTAINMENT:
NOT REPORTED
TANK COMPLIANCE FLAG
CORROSION PROTECTION COMPLIANCE FLAG: **YES**
CORROSION PROTECTION VARIANCE: **NO VARIANCE**

COMPARTMENT DETAILS

UST COMPARTMENT ID: **22822**
TANK ID: **3**
COMPARTMENT LETTER: **A**
SUBSTANCES: **GASOLINE**
OTHER SUBSTANCES: **NOT REPORTED**
CAPACITY (GAL): **10000**
COMPARTMENT RELEASE DETECTION: **AUTOMATIC TANK GAUGE TEST & INVENTORY CONTROL**
SPILL CONTAINMENT AND OVERFILL PREVENTION: **TIGHT-FILL FITTING CONTAINER/BUCKET/SUMP,FACTORY - BUILT SPILL CONTAINER/BUCKET/SUMP,DELIVERY SHUT-OFF VALVE**

PIPING SYSTEMS

MATERIAL: **FRP**
CORROSION PROTECTION: **ISOLATED IN OPEN AREA/2ND CONTAINMENT**
EXTERNAL CONTAINMENT: **NOT REPORTED**
CONNECTORS & VALVES:
NOT REPORTED
PIPEING RELEASE DETECTION:
AUTO. LINE LEAK DETECTOR (3.0 GPH FOR PRESSURE PIPING)
PIPE COMPLIANCE FLAG
CORROSION PROTECTION COMPLIANCE FLAG: **YES**
CORROSION PROTECTION VARIANCE: **NO VARIANCE**

TANK ID: **4** NUMBER OF COMPARTMENTS: **1**
INSTALLATION DATE: **01/01/1973** REGISTRATION DATE: **05/08/1986**
TANK CAPACITY (GAL): **1000** EMPTY TANK: **NOT EMPTY**
STATUS: **REMOVED FROM GROUND** STATUS BEGIN DATE: **08/19/1997**
INTERNAL PROTECTION DATE: **NOT REPORTED** REGULATORY STATUS: **FULLY REGULATED**
TANK DESIGN SINGLE WALL: **YES** TANK DESIGN DOUBLE WALL: **NO**
PIPE DESIGN SINGLE WALL: **YES** PIPE DESIGN DOUBLE WALL: **NO**

TANK DETAILS

MATERIAL:
FRP

CORROSION PROTECTION:
FRP TANK OR PIPING (NONCORRODIBLE)
EXTERNAL CONTAINMENT:
NOT REPORTED
TANK COMPLIANCE FLAG
CORROSION PROTECTION COMPLIANCE FLAG: **YES**
CORROSION PROTECTION VARIANCE: **NO VARIANCE**

COMPARTMENT DETAILS

UST COMPARTMENT ID: **22823**
TANK ID: **4**
COMPARTMENT LETTER: **A**
SUBSTANCES: **USED OIL**
OTHER SUBSTANCES: **NOT REPORTED**
CAPACITY (GAL): **1000**
COMPARTMENT RELEASE DETECTION: **NOT REPORTED**
SPILL CONTAINMENT AND OVERFILL PREVENTION: **NOT REPORTED**

PIPING SYSTEMS

MATERIAL: **FRP**
CORROSION PROTECTION: **NOT REPORTED**
EXTERNAL CONTAINMENT: **NOT REPORTED**
CONNECTORS & VALVES:
NOT REPORTED
PIPEING RELEASE DETECTION:
NOT REPORTED
PIPE COMPLIANCE FLAG
CORROSION PROTECTION COMPLIANCE FLAG: **NO**
CORROSION PROTECTION VARIANCE: **NO VARIANCE**

TANK ID: **5**
NUMBER OF COMPARTMENTS: **1**
INSTALLATION DATE: **01/01/1972**
REGISTRATION DATE: **05/08/1986**
TANK CAPACITY (GAL): **44**
EMPTY TANK: **NOT EMPTY**
STATUS: **REMOVED FROM GROUND**
STATUS BEGIN DATE: **01/01/2003**
INTERNAL PROTECTION DATE: **NOT REPORTED**
REGULATORY STATUS: **EXEMPT**
TANK DESIGN SINGLE WALL: **NO**
TANK DESIGN DOUBLE WALL: **NO**
PIPE DESIGN SINGLE WALL: **NO**
PIPE DESIGN DOUBLE WALL: **NO**

TANK DETAILS

MATERIAL:
STEEL
CORROSION PROTECTION:
NOT REPORTED
EXTERNAL CONTAINMENT:
NOT REPORTED
TANK COMPLIANCE FLAG
CORROSION PROTECTION COMPLIANCE FLAG: **NO**
CORROSION PROTECTION VARIANCE: **NO VARIANCE**

COMPARTMENT DETAILS

UST COMPARTMENT ID: **22825**

TANK ID: **5**
COMPARTMENT LETTER: **A**
SUBSTANCES: **HYDRAULIC LIFT OIL**
OTHER SUBSTANCES: **NOT REPORTED**
CAPACITY (GAL): **44**
COMPARTMENT RELEASE DETECTION: **NOT REPORTED**
SPILL CONTAINMENT AND OVERFILL PREVENTION: **NOT REPORTED**
PIPING SYSTEMS
MATERIAL: **STEEL**
CORROSION PROTECTION: **NOT REPORTED**
EXTERNAL CONTAINMENT: **NOT REPORTED**
CONNECTORS & VALVES:
NOT REPORTED
PIPEING RELEASE DETECTION:
NOT REPORTED
PIPE COMPLIANCE FLAG
CORROSION PROTECTION COMPLIANCE FLAG: **NO**
CORROSION PROTECTION VARIANCE: **NO VARIANCE**

TANK ID: **6**
NUMBER OF COMPARTMENTS: **1**
INSTALLATION DATE: **01/01/1972**
REGISTRATION DATE: **05/08/1986**
TANK CAPACITY (GAL): **44**
EMPTY TANK: **NOT EMPTY**
STATUS: **REMOVED FROM GROUND**
STATUS BEGIN DATE: **01/01/2003**
INTERNAL PROTECTION DATE: **NOT REPORTED**
REGULATORY STATUS: **EXEMPT REM WITHIN 60 DAYS**
TANK DESIGN SINGLE WALL: **NO**
TANK DESIGN DOUBLE WALL: **NO**
PIPE DESIGN SINGLE WALL: **NO**
PIPE DESIGN DOUBLE WALL: **NO**

TANK DETAILS
MATERIAL:
STEEL
CORROSION PROTECTION:
NOT REPORTED
EXTERNAL CONTAINMENT:
NOT REPORTED
TANK COMPLIANCE FLAG
CORROSION PROTECTION COMPLIANCE FLAG: **NO**
CORROSION PROTECTION VARIANCE: **NO VARIANCE**
COMPARTMENT DETAILS
UST COMPARTMENT ID: **22824**
TANK ID: **6**
COMPARTMENT LETTER: **A**
SUBSTANCES: **HYDRAULIC LIFT OIL**
OTHER SUBSTANCES: **NOT REPORTED**
CAPACITY (GAL): **44**
COMPARTMENT RELEASE DETECTION: **NOT REPORTED**
SPILL CONTAINMENT AND OVERFILL PREVENTION: **NOT REPORTED**
PIPING SYSTEMS
MATERIAL: **STEEL**

CORROSION PROTECTION: **NOT REPORTED**

EXTERNAL CONTAINMENT: **NOT REPORTED**

CONNECTORS & VALVES:

NOT REPORTED

PIPEING RELEASE DETECTION:

NOT REPORTED

PIPE COMPLIANCE FLAG

CORROSION PROTECTION COMPLIANCE FLAG: **NO**

CORROSION PROTECTION VARIANCE: **NO VARIANCE**

ABOVEGROUND STORAGE TANK INFORMATION

NO ABOVEGROUND STORAGE TANK DATA REPORTED FOR THIS FACILITY

Back to Report Summary

Resource Conservation & Recovery Act - Non-Generator Facilities (RCRANGR06)

MAP ID# 40 **Distance from Property: 0.06 mi. (317 ft.) SW**

FACILITY INFORMATION

EPA ID#: **TXD988057352**
NAME: **LONGHORN EASY LIVING COUNTRY INC**
ADDRESS: **12227 SELF PLAZA**
DALLAS, TX 75218
CONTACT NAME: **DON BATES**
CONTACT ADDRESS: **12227 SELF PLAZA**
DALLAS TX 75218
CONTACT PHONE: **2143283294**
NON-NOTIFIER: **NOT A NON-NOTIFIER**
DATE RECEIVED BY AGENCY: **09/06/1995**

OWNER TYPE: **PRIVATE**
OWNER NAME: **COACHMEN INDUSTRIES INC**
OPERATOR TYPE: **NOT REPORTED**
OPERATOR NAME: **NOT REPORTED**

CERTIFICATION **- NO CERTIFICATION REPORTED -**

INDUSTRY CLASSIFICATION (NAICS) **- NO NAICS INFORMATION REPORTED -**

SITE HISTORY (INCLUDES GENERATORS AND NON-GENERATORS)

DATE RECEIVED BY AGENCY: **09/06/1995**
NAME: **LONGHORN EASY LIVING COUNTRY INC**
GENERATOR CLASSIFICATION: **NOT A GENERATOR**

CURRENT ACTIVITY INFORMATION

GENERATOR STATUS: **NOT A GENERATOR** LAST UPDATED DATE: **04/14/2015**
SUBJECT TO CORRECTIVE ACTION UNIVERSE: **NO**
TDSFs POTENTIALLY SUBJECT TO CORRECTIVE ACTION UNDER 3004 (u)/(v) UNIVERSE: **NO**
TDSFs ONLY SUBJECT TO CORRECTIVE ACTION UNDER DISCRETIONARY AUTHORITIES UNIVERSE: **NO**
NON TSDFs WHERE RCRA CORRECTIVE ACTION HAS BEEN IMPOSED UNIVERSE: **NO**
CORRECTIVE ACTION WORKLOAD UNIVERSE: **NO**

IMPORTER: **NO**
MIXED WASTE GENERATOR: **NO**
RECYCLER: **NO**
TRANSPORTER: **NO**
ONSITE BURNER EXEMPTION: **NO**
FURNACE EXEMPTION: **NO**
USED OIL REFINER: **NO**
USED OIL TRANSFER FACILITY: **NO**

UNDERGROUND INJECTION: **NO**
UNIVERSAL WASTE DESTINATION FACILITY: **NO**
TRANSFER FACILITY: **NO**
USED OIL FUEL BURNER: **NO**
USED OIL PROCESSOR: **NO**
USED OIL FUEL MARKETER TO BURNER: **NO**
SPECIFICATION USED OIL MARKETER: **NO**
USED OIL TRANSPORTER: **NO**

COMPLIANCE, MONITORING AND ENFORCEMENT INFORMATION

EVALUATIONS **- NO EVALUATIONS REPORTED -**

VIOLATIONS **- NO VIOLATIONS REPORTED -**

ENFORCEMENTS **- NO ENFORCEMENTS REPORTED -**

HAZARDOUS WASTE

D001 **IGNITABLE WASTE**

F001 **THE FOLLOWING SPENT HALOGENATED SOLVENTS USED IN DEGREASING: TETRACHLOROETHYLENE,TRICHLORETHYLENE, METHYLENE CHLORIDE, 1,1,1-TRICHLOROETHANE, CARBON TETRACHLORIDE ANDCHLORINATED FLUOROCARBONS; ALL SPENT SOLVENT MIXTURES/BLENDS USED IN DEGREASING CONTAINING, BEFORE USE, A TOTAL OF TEN PERCENT OR MORE (BY VOLUME) OF ONE OR MORE OF THE ABOVE HALOGENATED SOLVENTS OR THOSE SOLVENTS LISTED IN F002, F004, AND F005; AND STILL BOTTOMS FROM THE RECOVERY OF THESE SPENT SOLVENTS AND SPENT SOLVENT MIXTURES.**

F003 **THE FOLLOWING SPENT NON-HALOGENATED SOLVENTS: XYLENE, ACETONE, ETHYL ACETATE, ETHYL BENZENE, ETHYL ETHER, METHYL ISOBUTYL KETONE, N-BUTYL ALCOHOL, CYCLOHEXANONE, AND METHANOL; ALL SPENT SOLVENT MIXTURES/BLENDS CONTAINING, BEFORE USE, ONLY THE ABOVE SPENT NONHALOGENATED SOLVENTS; AND ALL SPENT SOLVENT MIXTURES/BLENDS CONTAINING, BEFORE USE, ONE OR MORE OF THE ABOVE NONHALOGENATED SOLVENTS, AND A TOTAL OF TEN PERCENT OR MORE (BY VOLUME) OF ONE OR MORE OF THOSE SOLVENTS LISTED IN F001, F002, F004, AND F005; AND STILL BOTTOMS FROM THE RECOVERY OF THESE SPENT SOLVENTS AND SPENT SOLVENT MIXTURES.**

UNIVERSAL WASTE **- NO UNIVERSAL WASTE REPORTED -**

CORRECTIVE ACTION AREA **- NO CORRECTIVE ACTION AREA INFORMATION REPORTED -**

CORRECTIVE ACTION EVENT **- NO CORRECTIVE ACTION EVENT REPORTED -**

Back to Report Summary

Petroleum Storage Tanks (PST)

MAP ID# 40 **Distance from Property: 0.05 mi. (264 ft.) SW**

FACILITY INFORMATION

ID#: **67178**
NAME: **CAPPS VAN & CAR RENTAL**
ADDRESS: **12235 SELF PLAZA DR**
DALLAS, TX 75218-1471
COUNTY: **DALLAS**
REGION: **4**
TYPE: **FLEET REFUELING**
BEGIN DATE: **08/31/1987**
STATUS: **ACTIVE**
EXEMPT STATUS: **NO**
RECORDS OFF-SITE: **NO**
NUMBER OF ACTIVE UNDERGROUND TANKS: **1**
NUMBER OF ACTIVE ABOVEGROUND TANKS: **0**

APPLICATION INFORMATION:

RECEIVED DATE ON EARLIEST REGISTRATION FORM: **02/25/2016**
SIGNATURE DATE ON EARLIEST REGISTRATION FORM: **02/24/2016**
SIGNATURE NAME & TITLE: **JASON FUGITT, LOC MGR**
ENFORCEMENT ACTION DATE: **NOT REPORTED**

CONTACT INFORMATION

NAME: **JASON FUGITT**
TITLE: **LOC MANAGER**
ORGANIZATION: **CAPPS VAN & CAR RENTAL**
MAIL ADDRESS: **MAILING ADDRESS NOT REPORTED**
CITY NOT REPORTED
PHONE: **(972) 4981060 0**

OWNER

OWNER NUMBER: **CN600820708**
NAME: **CAPPS RENT-A-CAR INC**
CONTACT ADDRESS: **OWNER ADDRESS NOT REPORTED**
CITY NOT REPORTED
TYPE: **CORPORATION/COMPANY**
BEGIN DATE: **08/31/1987**
CONTACT ROLE: **NOT REPORTED**
CONTACT NAME: **NOT REPORTED**
CONTACT TITLE: **NOT REPORTED**
ORGANIZATION: **NOT REPORTED**
PHONE: **NOT REPORTED**
FAX: **NOT REPORTED**
EMAIL: **NOT REPORTED**

OPERATOR

OPERATOR NUMBER: **CN603559105**
NAME: **FUGITT**
CONTACT ADDRESS: **OPERATOR ADDRESS NOT REPORTED**
CITY NOT REPORTED
TYPE: **INDIVIDUAL**
BEGIN DATE: **05/08/2001**
CONTACT ROLE: **NOT REPORTED**
CONTACT NAME: **NOT REPORTED**
CONTACT TITLE: **NOT REPORTED**

ORGANIZATION: **NOT REPORTED**
PHONE: **NOT REPORTED**
FAX: **NOT REPORTED**
EMAIL: **NOT REPORTED**

SELF-CERTIFICATION

SELF-CERTIFICATION ID: **265777**
SIGNATURE DATE: **02/24/2016**
SIGNATURE NAME & TITLE: **JASON FUGITT, LOC MGR**
FILING STATUS: **RENEWAL**
REGISTRATION FLAG: **YES**
SELF-CERTIFICATION ID: **246602**
SIGNATURE DATE: **12/30/2014**
SIGNATURE NAME & TITLE: **JASON FUGITT, LOCATION MGR**
FILING STATUS: **RENEWAL**
REGISTRATION FLAG: **YES**
SELF-CERTIFICATION ID: **231115**
SIGNATURE DATE: **01/03/2014**
SIGNATURE NAME & TITLE: **JASON FUGITT, LOCATION MGR**
FILING STATUS: **RENEWAL**
REGISTRATION FLAG: **YES**
SELF-CERTIFICATION ID: **170792**
SIGNATURE DATE: **12/20/2012**
SIGNATURE NAME & TITLE: **JASON FUGITT, LOC MGR**
FILING STATUS: **RENEWAL**
REGISTRATION FLAG: **YES**
SELF-CERTIFICATION ID: **170791**
SIGNATURE DATE: **01/04/2012**
SIGNATURE NAME & TITLE: **JASON FUGITT, LOC MGR**
FILING STATUS: **RENEWAL**
REGISTRATION FLAG: **YES**
SELF-CERTIFICATION ID: **170790**
SIGNATURE DATE: **01/19/2011**
SIGNATURE NAME & TITLE: **JASON FUGITT, LOCATION MGR**
FILING STATUS: **RENEWAL**
REGISTRATION FLAG: **YES**
SELF-CERTIFICATION ID: **170789**
SIGNATURE DATE: **01/28/2010**
SIGNATURE NAME & TITLE: **JASON FUGITT, LOCATION MGR**
FILING STATUS: **RENEWAL**
REGISTRATION FLAG: **YES**
SELF-CERTIFICATION ID: **170788**
SIGNATURE DATE: **12/15/2008**
SIGNATURE NAME & TITLE: **JASON FUGITT, MGR**
FILING STATUS: **RENEWAL**
REGISTRATION FLAG: **YES**
SELF-CERTIFICATION ID: **170787**
SIGNATURE DATE: **02/18/2008**

SIGNATURE NAME & TITLE: **JASON FUGITT, MGR**
FILING STATUS: **RENEWAL**
REGISTRATION FLAG: **YES**
SELF-CERTIFICATION ID: **170786**
SIGNATURE DATE: **02/07/2007**
SIGNATURE NAME & TITLE: **KENNETH MAWHEE, VP**
FILING STATUS: **RENEWAL**
REGISTRATION FLAG: **YES**
SELF-CERTIFICATION ID: **170785**
SIGNATURE DATE: **01/03/2006**
SIGNATURE NAME & TITLE: **JASON S FUGITT, MANAGER**
FILING STATUS: **RENEWAL**
REGISTRATION FLAG: **YES**
SELF-CERTIFICATION ID: **170784**
SIGNATURE DATE: **01/28/2005**
SIGNATURE NAME & TITLE: **JASON FUGITT, MGR**
FILING STATUS: **RENEWAL**
REGISTRATION FLAG: **YES**
SELF-CERTIFICATION ID: **170783**
SIGNATURE DATE: **01/06/2004**
SIGNATURE NAME & TITLE: **JASON FUGITT, MGR**
FILING STATUS: **RENEWAL**
REGISTRATION FLAG: **YES**
SELF-CERTIFICATION ID: **170782**
SIGNATURE DATE: **01/27/2003**
SIGNATURE NAME & TITLE: **JASON FUGITT, LOCATION MGR**
FILING STATUS: **RENEWAL**
REGISTRATION FLAG: **YES**
SELF-CERTIFICATION ID: **170781**
SIGNATURE DATE: **12/18/2001**
SIGNATURE NAME & TITLE: **KENNETH MAWHEE, FAC MGR**
FILING STATUS: **RENEWAL**
REGISTRATION FLAG: **YES**
SELF-CERTIFICATION ID: **170780**
SIGNATURE DATE: **05/08/2001**
SIGNATURE NAME & TITLE: **MWHEE, KENNETH, MGR**
FILING STATUS: **INITIAL**
REGISTRATION FLAG: **YES**

CONSTRUCTION NOTIFICATION

NO CONSTRUCTION NOTIFICATION DATA REPORTED FOR THIS FACILITY

UNDERGROUND STORAGE TANK

TANK ID: **1**
NUMBER OF COMPARTMENTS: **2**
INSTALLATION DATE: **09/12/1995**
REGISTRATION DATE: **10/12/1995**
TANK CAPACITY (GAL): **8000**
EMPTY TANK: **NOT EMPTY**
STATUS: **IN USE**
STATUS BEGIN DATE: **09/12/1995**
INTERNAL PROTECTION DATE: **NOT REPORTED**
REGULATORY STATUS: **FULLY REGULATED**
TANK DESIGN SINGLE WALL: **NO**
TANK DESIGN DOUBLE WALL: **YES**

PIPE DESIGN SINGLE WALL: **YES** PIPE DESIGN DOUBLE WALL: **NO**

TANK DETAILS

MATERIAL:

COMPOSITE

CORROSION PROTECTION:

CATHODIC PROTECTION - FACTORY INSTALLATION,CATHODIC PROTECTION - FIELD INSTALLATION,COMPOSITE TANK (STEEL W/FRP EXTERNAL LAMINATE)

EXTERNAL CONTAINMENT:

NOT REPORTED

TANK COMPLIANCE FLAG

CORROSION PROTECTION COMPLIANCE FLAG: **YES**

CORROSION PROTECTION VARIANCE: **NO VARIANCE**

COMPARTMENT DETAILS

UST COMPARTMENT ID: **155905**

TANK ID: **1**

COMPARTMENT LETTER: **A**

SUBSTANCES: **GASOLINE**

OTHER SUBSTANCES: **NOT REPORTED**

CAPACITY (GAL): **4000**

COMPARTMENT RELEASE DETECTION: **VAPOR MONITORING,MONITORING OF SECONDARY CONTAINMENT BARRIER,AUTOMATIC TANK GAUGE TEST & INVENTORY CONTROL,SIR (STAT. INVENTORY RECONCILIATION) & INVENTORY CONTROL**

SPILL CONTAINMENT AND OVERFILL PREVENTION: **TIGHT-FILL FITTING CONTAINER/BUCKET/SUMP,FACTORY - BUILT SPILL CONTAINER/BUCKET/SUMP,DELIVERY SHUT-OFF VALVE,FLOW RESTRICTOR VALUE**

PIPING SYSTEMS

MATERIAL: **STEEL**

CORROSION PROTECTION: **CATHODIC PROTECTION - FACTORY INSTALLATION**

EXTERNAL CONTAINMENT: **NOT REPORTED**

CONNECTORS & VALVES:

NOT REPORTED

PIPEING RELEASE DETECTION:

VAPOR MONITORING,ANNUAL PIPING TIGHTNESS TEST / ANNUAL ELECTRONIC MONITORING (@ 0.1 GPH),TRIENNIAL TIGHTNESS TEST (FOR SUCTION/GRAVITY PIPING),SIR (STAT. INVENTORY RECONCILIATION) & INVENTORY CONTROL

PIPE COMPLIANCE FLAG

CORROSION PROTECTION COMPLIANCE FLAG: **YES**

CORROSION PROTECTION VARIANCE: **NO VARIANCE**

TANK ID: **1** NUMBER OF COMPARTMENTS: **2**

INSTALLATION DATE: **09/12/1995** REGISTRATION DATE: **10/12/1995**

TANK CAPACITY (GAL): **8000** EMPTY TANK: **NOT EMPTY**

STATUS: **IN USE** STATUS BEGIN DATE: **09/12/1995**

INTERNAL PROTECTION DATE: **NOT REPORTED** REGULATORY STATUS: **FULLY REGULATED**

TANK DESIGN SINGLE WALL: **NO** TANK DESIGN DOUBLE WALL: **YES**

PIPE DESIGN SINGLE WALL: **YES** PIPE DESIGN DOUBLE WALL: **NO**

TANK DETAILS

MATERIAL:

COMPOSITE

CORROSION PROTECTION:

CATHODIC PROTECTION - FACTORY INSTALLATION,CATHODIC PROTECTION - FIELD INSTALLATION,COMPOSITE TANK (STEEL W/FRP EXTERNAL LAMINATE)

EXTERNAL CONTAINMENT:

NOT REPORTED

TANK COMPLIANCE FLAG

CORROSION PROTECTION COMPLIANCE FLAG: **YES**

CORROSION PROTECTION VARIANCE: **NO VARIANCE**

COMPARTMENT DETAILS

UST COMPARTMENT ID: **155906**

TANK ID: **1**

COMPARTMENT LETTER: **B**

SUBSTANCES: **GASOLINE**

OTHER SUBSTANCES: **NOT REPORTED**

CAPACITY (GAL): **4000**

COMPARTMENT RELEASE DETECTION: **VAPOR MONITORING,MONITORING OF SECONDARY CONTAINMENT BARRIER,AUTOMATIC TANK GAUGE TEST & INVENTORY CONTROL,SIR (STAT. INVENTORY RECONCILIATION) & INVENTORY CONTROL**

SPILL CONTAINMENT AND OVERFILL PREVENTION: **TIGHT-FILL FITTING CONTAINER/BUCKET/SUMP,FACTORY - BUILT SPILL CONTAINER/BUCKET/SUMP,DELIVERY SHUT-OFF VALVE,FLOW RESTRICTOR VALUE**

PIPING SYSTEMS

MATERIAL: **STEEL**

CORROSION PROTECTION: **CATHODIC PROTECTION - FACTORY INSTALLATION**

EXTERNAL CONTAINMENT: **NOT REPORTED**

CONNECTORS & VALVES:

NOT REPORTED

PIPEING RELEASE DETECTION:

VAPOR MONITORING,ANNUAL PIPING TIGHTNESS TEST / ANNUAL ELECTRONIC MONITORING (@ 0.1 GPH),TRIENNIAL TIGHTNESS TEST (FOR SUCTION/GRAVITY PIPING),SIR (STAT. INVENTORY RECONCILIATION) & INVENTORY CONTROL

PIPE COMPLIANCE FLAG

CORROSION PROTECTION COMPLIANCE FLAG: **YES**

CORROSION PROTECTION VARIANCE: **NO VARIANCE**

ABOVEGROUND STORAGE TANK INFORMATION

NO ABOVEGROUND STORAGE TANK DATA REPORTED FOR THIS FACILITY

Back to Report Summary

MAP ID# 41 **Distance from Property: 0.06 mi. (317 ft.) N**

FACILITY INFORMATION

LPST ID: **106650**
FACILITY ID: **0017531**
NAME: **TETCO 612**
ADDRESS: **9351 LYNDON B JOHNSON FWY**
DALLAS, TX 75243

LPST/s AT THIS FACILITY. ID/s ARE LISTED BELOW:
106650

LEAKING TANK DETAILS

LPST ID: **106650**
NAME: **TETCO 612**
FACILITY LOCATION: **9351 IH 635 LBJ FWY & ABRAMS**
PRIORITY CODE: **4.1 - GW IMPACTED NO APPARENT THREATS OR IMPACTS TO RECEPTORS**
STATUS CODE: **6A - FINAL CONCURRENCE ISSUED**
REPORTED DATE: **5/5/1993**
ENTERED DATE: **6/8/1993**

PRP INFORMATION

NAME: **MOBIL OIL CORP**
ADDRESS: **4200 SINGLETON BLVD**
DALLAS TX 75212
CONTACT: **JEFF P JANOCIK**
PHONE: **214/905-1737**

UNDERGROUND STORAGE TANK

TANK ID: **1**
INSTALLATION DATE: **01/01/1977**
TANK CAPACITY (GAL): **7950**
STATUS: **REMOVED FROM GROUND**
INTERNAL PROTECTION DATE: **NOT REPORTED**
TANK DESIGN SINGLE WALL: **YES**
PIPE DESIGN SINGLE WALL: **YES**
NUMBER OF COMPARTMENTS: **1**
REGISTRATION DATE: **05/08/1986**
EMPTY TANK: **NOT EMPTY**
STATUS BEGIN DATE: **04/13/2011**
REGULATORY STATUS: **FULLY REGULATED**
TANK DESIGN DOUBLE WALL: **NO**
PIPE DESIGN DOUBLE WALL: **NO**

TANK DETAILS

MATERIAL:
FRP
CORROSION PROTECTION:
FRP TANK OR PIPING (NONCORRODIBLE)
EXTERNAL CONTAINMENT:
NOT REPORTED

TANK COMPLIANCE FLAG

CORROSION PROTECTION COMPLIANCE FLAG: **YES**
CORROSION PROTECTION VARIANCE: **NO VARIANCE**

COMPARTMENT DETAILS

UST COMPARTMENT ID: **115842**
TANK ID: **1**
COMPARTMENT LETTER: **A**
SUBSTANCES: **EMPTY**
OTHER SUBSTANCES: **NOT REPORTED**
CAPACITY (GAL): **7950**
COMPARTMENT RELEASE DETECTION: **AUTOMATIC TANK GAUGE TEST & INVENTORY CONTROL**
SPILL CONTAINMENT AND OVERFILL PREVENTION: **TIGHT-FILL FITTING CONTAINER/BUCKET/SUMP,FACTORY - BUILT SPILL CONTAINER/BUCKET/SUMP,FLOW RESTRICTOR VALUE,ALARM (SET@<=90%) W3A OR 3B**

PIPING SYSTEMS

MATERIAL: **FRP**
CORROSION PROTECTION: **FRP TANK OR PIPING (NONCORRODIBLE)**
EXTERNAL CONTAINMENT: **NOT REPORTED**
CONNECTORS & VALVES:
NOT REPORTED
CORROSION PROTECTION: **FRP TANK OR PIPING (NONCORRODIBLE)**
PIPE COMPLIANCE FLAG
CORROSION PROTECTION COMPLIANCE FLAG: **YES**
CORROSION PROTECTION VARIANCE: **NO VARIANCE**

TANK ID: **1**
NUMBER OF COMPARTMENTS: **1**
INSTALLATION DATE: **01/01/1977**
REGISTRATION DATE: **05/08/1986**
TANK CAPACITY (GAL): **7950**
EMPTY TANK: **NOT EMPTY**
STATUS: **REMOVED FROM GROUND**
STATUS BEGIN DATE: **04/13/2011**
INTERNAL PROTECTION DATE: **NOT REPORTED**
REGULATORY STATUS: **FULLY REGULATED**
TANK DESIGN SINGLE WALL: **YES**
TANK DESIGN DOUBLE WALL: **NO**
PIPE DESIGN SINGLE WALL: **YES**
PIPE DESIGN DOUBLE WALL: **NO**

TANK DETAILS

MATERIAL:
FRP
CORROSION PROTECTION:
FRP TANK OR PIPING (NONCORRODIBLE)
EXTERNAL CONTAINMENT:
NOT REPORTED
TANK COMPLIANCE FLAG
CORROSION PROTECTION COMPLIANCE FLAG: **YES**
CORROSION PROTECTION VARIANCE: **NO VARIANCE**

COMPARTMENT DETAILS

UST COMPARTMENT ID: **115842**
TANK ID: **1**
COMPARTMENT LETTER: **A**
SUBSTANCES: **EMPTY**
OTHER SUBSTANCES: **NOT REPORTED**
CAPACITY (GAL): **7950**
COMPARTMENT RELEASE DETECTION: **AUTOMATIC TANK GAUGE TEST & INVENTORY CONTROL**
SPILL CONTAINMENT AND OVERFILL PREVENTION: **TIGHT-FILL FITTING CONTAINER/BUCKET/SUMP,FACTORY - BUILT**

SPILL CONTAINER/BUCKET/SUMP,FLOW RESTRICTOR VALUE,ALARM (SET@<=90%) W3A OR 3B

PIPING SYSTEMS

MATERIAL: **FRP**

CORROSION PROTECTION: **FRP TANK OR PIPING (NONCORRODIBLE)**

EXTERNAL CONTAINMENT: **NOT REPORTED**

CONNECTORS & VALVES:

NOT REPORTED

CORROSION PROTECTION: **FRP TANK OR PIPING (NONCORRODIBLE)**

PIPE COMPLIANCE FLAG

CORROSION PROTECTION COMPLIANCE FLAG: **YES**

CORROSION PROTECTION VARIANCE: **NO VARIANCE**

TANK ID: **2**

NUMBER OF COMPARTMENTS: **1**

INSTALLATION DATE: **01/01/1977**

REGISTRATION DATE: **05/08/1986**

TANK CAPACITY (GAL): **6084**

EMPTY TANK: **NOT EMPTY**

STATUS: **REMOVED FROM GROUND**

STATUS BEGIN DATE: **04/13/2011**

INTERNAL PROTECTION DATE: **NOT REPORTED**

REGULATORY STATUS: **FULLY REGULATED**

TANK DESIGN SINGLE WALL: **YES**

TANK DESIGN DOUBLE WALL: **NO**

PIPE DESIGN SINGLE WALL: **YES**

PIPE DESIGN DOUBLE WALL: **NO**

TANK DETAILS

MATERIAL:

FRP

CORROSION PROTECTION:

FRP TANK OR PIPING (NONCORRODIBLE)

EXTERNAL CONTAINMENT:

NOT REPORTED

TANK COMPLIANCE FLAG

CORROSION PROTECTION COMPLIANCE FLAG: **YES**

CORROSION PROTECTION VARIANCE: **NO VARIANCE**

COMPARTMENT DETAILS

UST COMPARTMENT ID: **115841**

TANK ID: **2**

COMPARTMENT LETTER: **A**

SUBSTANCES: **EMPTY**

OTHER SUBSTANCES: **NOT REPORTED**

CAPACITY (GAL): **6084**

COMPARTMENT RELEASE DETECTION: **AUTOMATIC TANK GAUGE TEST & INVENTORY CONTROL**

SPILL CONTAINMENT AND OVERFILL PREVENTION: **TIGHT-FILL FITTING CONTAINER/BUCKET/SUMP,FACTORY - BUILT**

SPILL CONTAINER/BUCKET/SUMP,FLOW RESTRICTOR VALUE,ALARM (SET@<=90%) W3A OR 3B

PIPING SYSTEMS

MATERIAL: **FRP**

CORROSION PROTECTION: **FRP TANK OR PIPING (NONCORRODIBLE)**

EXTERNAL CONTAINMENT: **NOT REPORTED**

CONNECTORS & VALVES:

NOT REPORTED

CORROSION PROTECTION: **FRP TANK OR PIPING (NONCORRODIBLE)**

PIPE COMPLIANCE FLAG

CORROSION PROTECTION COMPLIANCE FLAG: **YES**
CORROSION PROTECTION VARIANCE: **NO VARIANCE**

TANK ID: **2**
NUMBER OF COMPARTMENTS: **1**
INSTALLATION DATE: **01/01/1977**
REGISTRATION DATE: **05/08/1986**
TANK CAPACITY (GAL): **6084**
EMPTY TANK: **NOT EMPTY**
STATUS: **REMOVED FROM GROUND**
STATUS BEGIN DATE: **04/13/2011**
INTERNAL PROTECTION DATE: **NOT REPORTED**
REGULATORY STATUS: **FULLY REGULATED**
TANK DESIGN SINGLE WALL: **YES**
TANK DESIGN DOUBLE WALL: **NO**
PIPE DESIGN SINGLE WALL: **YES**
PIPE DESIGN DOUBLE WALL: **NO**

TANK DETAILS

MATERIAL:
FRP
CORROSION PROTECTION:
FRP TANK OR PIPING (NONCORRODIBLE)
EXTERNAL CONTAINMENT:
NOT REPORTED
TANK COMPLIANCE FLAG
CORROSION PROTECTION COMPLIANCE FLAG: **YES**
CORROSION PROTECTION VARIANCE: **NO VARIANCE**

COMPARTMENT DETAILS

UST COMPARTMENT ID: **115841**
TANK ID: **2**
COMPARTMENT LETTER: **A**
SUBSTANCES: **EMPTY**
OTHER SUBSTANCES: **NOT REPORTED**
CAPACITY (GAL): **6084**
COMPARTMENT RELEASE DETECTION: **AUTOMATIC TANK GAUGE TEST & INVENTORY CONTROL**
SPILL CONTAINMENT AND OVERFILL PREVENTION: **TIGHT-FILL FITTING CONTAINER/BUCKET/SUMP,FACTORY - BUILT SPILL CONTAINER/BUCKET/SUMP,FLOW RESTRICTOR VALUE,ALARM (SET@<=90%) W3A OR 3B**

PIPING SYSTEMS

MATERIAL: **FRP**
CORROSION PROTECTION: **FRP TANK OR PIPING (NONCORRODIBLE)**
EXTERNAL CONTAINMENT: **NOT REPORTED**
CONNECTORS & VALVES:
NOT REPORTED
CORROSION PROTECTION: **FRP TANK OR PIPING (NONCORRODIBLE)**
PIPE COMPLIANCE FLAG
CORROSION PROTECTION COMPLIANCE FLAG: **YES**
CORROSION PROTECTION VARIANCE: **NO VARIANCE**

TANK ID: **3**
NUMBER OF COMPARTMENTS: **1**
INSTALLATION DATE: **01/01/1977**
REGISTRATION DATE: **05/08/1986**
TANK CAPACITY (GAL): **9816**
EMPTY TANK: **NOT EMPTY**
STATUS: **REMOVED FROM GROUND**
STATUS BEGIN DATE: **04/13/2011**
INTERNAL PROTECTION DATE: **NOT REPORTED**
REGULATORY STATUS: **FULLY REGULATED**
TANK DESIGN SINGLE WALL: **YES**
TANK DESIGN DOUBLE WALL: **NO**
PIPE DESIGN SINGLE WALL: **YES**
PIPE DESIGN DOUBLE WALL: **NO**

TANK DETAILS

MATERIAL:

FRP

CORROSION PROTECTION:

FRP TANK OR PIPING (NONCORRODIBLE)

EXTERNAL CONTAINMENT:

NOT REPORTED

TANK COMPLIANCE FLAG

CORROSION PROTECTION COMPLIANCE FLAG: **YES**

CORROSION PROTECTION VARIANCE: **NO VARIANCE**

COMPARTMENT DETAILS

UST COMPARTMENT ID: **115843**

TANK ID: **3**

COMPARTMENT LETTER: **A**

SUBSTANCES: **EMPTY**

OTHER SUBSTANCES: **NOT REPORTED**

CAPACITY (GAL): **9816**

COMPARTMENT RELEASE DETECTION: **AUTOMATIC TANK GAUGE TEST & INVENTORY CONTROL**

SPILL CONTAINMENT AND OVERFILL PREVENTION: **TIGHT-FILL FITTING CONTAINER/BUCKET/SUMP,FACTORY - BUILT SPILL CONTAINER/BUCKET/SUMP,FLOW RESTRICTOR VALUE,ALARM (SET@<=90%) W3A OR 3B**

PIPING SYSTEMS

MATERIAL: **FRP**

CORROSION PROTECTION: **FRP TANK OR PIPING (NONCORRODIBLE)**

EXTERNAL CONTAINMENT: **NOT REPORTED**

CONNECTORS & VALVES:

NOT REPORTED

CORROSION PROTECTION: **FRP TANK OR PIPING (NONCORRODIBLE)**

PIPE COMPLIANCE FLAG

CORROSION PROTECTION COMPLIANCE FLAG: **YES**

CORROSION PROTECTION VARIANCE: **NO VARIANCE**

TANK ID: **3**

NUMBER OF COMPARTMENTS: **1**

INSTALLATION DATE: **01/01/1977**

REGISTRATION DATE: **05/08/1986**

TANK CAPACITY (GAL): **9816**

EMPTY TANK: **NOT EMPTY**

STATUS: **REMOVED FROM GROUND**

STATUS BEGIN DATE: **04/13/2011**

INTERNAL PROTECTION DATE: **NOT REPORTED**

REGULATORY STATUS: **FULLY REGULATED**

TANK DESIGN SINGLE WALL: **YES**

TANK DESIGN DOUBLE WALL: **NO**

PIPE DESIGN SINGLE WALL: **YES**

PIPE DESIGN DOUBLE WALL: **NO**

TANK DETAILS

MATERIAL:

FRP

CORROSION PROTECTION:

FRP TANK OR PIPING (NONCORRODIBLE)

EXTERNAL CONTAINMENT:

NOT REPORTED

TANK COMPLIANCE FLAG

CORROSION PROTECTION COMPLIANCE FLAG: **YES**

CORROSION PROTECTION VARIANCE: **NO VARIANCE**

COMPARTMENT DETAILS

UST COMPARTMENT ID: **115843**

TANK ID: **3**

COMPARTMENT LETTER: **A**

SUBSTANCES: **EMPTY**

OTHER SUBSTANCES: **NOT REPORTED**

CAPACITY (GAL): **9816**

COMPARTMENT RELEASE DETECTION: **AUTOMATIC TANK GAUGE TEST & INVENTORY CONTROL**

SPILL CONTAINMENT AND OVERFILL PREVENTION: **TIGHT-FILL FITTING CONTAINER/BUCKET/SUMP,FACTORY - BUILT SPILL CONTAINER/BUCKET/SUMP,FLOW RESTRICTOR VALUE,ALARM (SET@<=90%) W3A OR 3B**

PIPING SYSTEMS

MATERIAL: **FRP**

CORROSION PROTECTION: **FRP TANK OR PIPING (NONCORRODIBLE)**

EXTERNAL CONTAINMENT: **NOT REPORTED**

CONNECTORS & VALVES:

NOT REPORTED

CORROSION PROTECTION: **FRP TANK OR PIPING (NONCORRODIBLE)**

PIPE COMPLIANCE FLAG

CORROSION PROTECTION COMPLIANCE FLAG: **YES**

CORROSION PROTECTION VARIANCE: **NO VARIANCE**

TANK ID: **4**

NUMBER OF COMPARTMENTS: **1**

INSTALLATION DATE: **05/09/2011**

REGISTRATION DATE: **08/26/2011**

TANK CAPACITY (GAL): **20000**

EMPTY TANK: **NOT EMPTY**

STATUS: **IN USE**

STATUS BEGIN DATE: **05/09/2011**

INTERNAL PROTECTION DATE: **NOT REPORTED**

REGULATORY STATUS: **FULLY REGULATED**

TANK DESIGN SINGLE WALL: **NO**

TANK DESIGN DOUBLE WALL: **YES**

PIPE DESIGN SINGLE WALL: **NO**

PIPE DESIGN DOUBLE WALL: **YES**

TANK DETAILS

MATERIAL:

NOT REPORTED

CORROSION PROTECTION:

COMPOSITE TANK (STEEL W/FRP EXTERNAL LAMINATE)

EXTERNAL CONTAINMENT:

NOT REPORTED

TANK COMPLIANCE FLAG

CORROSION PROTECTION COMPLIANCE FLAG: **YES**

CORROSION PROTECTION VARIANCE: **NO VARIANCE**

COMPARTMENT DETAILS

UST COMPARTMENT ID: **115844**

TANK ID: **4**

COMPARTMENT LETTER: **A**

SUBSTANCES: **GASOLINE**

OTHER SUBSTANCES: **NOT REPORTED**

CAPACITY (GAL): **20000**

COMPARTMENT RELEASE DETECTION: **AUTOMATIC TANK GAUGE TEST & INVENTORY CONTROL**

SPILL CONTAINMENT AND OVERFILL PREVENTION: **TIGHT-FILL FITTING CONTAINER/BUCKET/SUMP,FACTORY - BUILT SPILL CONTAINER/BUCKET/SUMP,FLOW RESTRICTOR VALUE**

PIPING SYSTEMS

MATERIAL: **NOT REPORTED**

CORROSION PROTECTION: **FRP TANK OR PIPING (NONCORRODIBLE),ISOLATED IN OPEN AREA/2ND CONTAINMENT**

EXTERNAL CONTAINMENT: **NOT REPORTED**

CONNECTORS & VALVES:

NOT REPORTED

CORROSION PROTECTION: **FRP TANK OR PIPING (NONCORRODIBLE),ISOLATED IN OPEN AREA/2ND CONTAINMENT**

PIPE COMPLIANCE FLAG

CORROSION PROTECTION COMPLIANCE FLAG: **YES**

CORROSION PROTECTION VARIANCE: **NO VARIANCE**

TANK ID: **5**

NUMBER OF COMPARTMENTS: **2**

INSTALLATION DATE: **05/09/2011**

REGISTRATION DATE: **08/26/2011**

TANK CAPACITY (GAL): **20000**

EMPTY TANK: **NOT EMPTY**

STATUS: **IN USE**

STATUS BEGIN DATE: **05/09/2011**

INTERNAL PROTECTION DATE: **NOT REPORTED**

REGULATORY STATUS: **FULLY REGULATED**

TANK DESIGN SINGLE WALL: **NO**

TANK DESIGN DOUBLE WALL: **YES**

PIPE DESIGN SINGLE WALL: **NO**

PIPE DESIGN DOUBLE WALL: **YES**

TANK DETAILS

MATERIAL:

NOT REPORTED

CORROSION PROTECTION:

COMPOSITE TANK (STEEL W/FRP EXTERNAL LAMINATE)

EXTERNAL CONTAINMENT:

NOT REPORTED

TANK COMPLIANCE FLAG

CORROSION PROTECTION COMPLIANCE FLAG: **YES**

CORROSION PROTECTION VARIANCE: **NO VARIANCE**

COMPARTMENT DETAILS

UST COMPARTMENT ID: **115845**

TANK ID: **5**

COMPARTMENT LETTER: **A**

SUBSTANCES: **GASOLINE**

OTHER SUBSTANCES: **NOT REPORTED**

CAPACITY (GAL): **12000**

COMPARTMENT RELEASE DETECTION: **AUTOMATIC TANK GAUGE TEST & INVENTORY CONTROL**

SPILL CONTAINMENT AND OVERFILL PREVENTION: **TIGHT-FILL FITTING CONTAINER/BUCKET/SUMP,FACTORY - BUILT SPILL CONTAINER/BUCKET/SUMP,FLOW RESTRICTOR VALUE**

PIPING SYSTEMS

MATERIAL: **NOT REPORTED**

CORROSION PROTECTION: **FRP TANK OR PIPING (NONCORRODIBLE),ISOLATED IN OPEN AREA/2ND CONTAINMENT**

EXTERNAL CONTAINMENT: **NOT REPORTED**

CONNECTORS & VALVES:

NOT REPORTED

CORROSION PROTECTION: **FRP TANK OR PIPING (NONCORRODIBLE),ISOLATED IN OPEN AREA/2ND CONTAINMENT**

PIPE COMPLIANCE FLAG
CORROSION PROTECTION COMPLIANCE FLAG: **YES**
CORROSION PROTECTION VARIANCE: **NO VARIANCE**

TANK ID: **5**
NUMBER OF COMPARTMENTS: **2**
INSTALLATION DATE: **05/09/2011**
REGISTRATION DATE: **08/26/2011**
TANK CAPACITY (GAL): **20000**
EMPTY TANK: **NOT EMPTY**
STATUS: **IN USE**
STATUS BEGIN DATE: **05/09/2011**
INTERNAL PROTECTION DATE: **NOT REPORTED**
REGULATORY STATUS: **FULLY REGULATED**
TANK DESIGN SINGLE WALL: **NO**
TANK DESIGN DOUBLE WALL: **YES**
PIPE DESIGN SINGLE WALL: **NO**
PIPE DESIGN DOUBLE WALL: **YES**

TANK DETAILS
MATERIAL:
NOT REPORTED
CORROSION PROTECTION:
COMPOSITE TANK (STEEL W/FRP EXTERNAL LAMINATE)
EXTERNAL CONTAINMENT:
NOT REPORTED
TANK COMPLIANCE FLAG
CORROSION PROTECTION COMPLIANCE FLAG: **YES**
CORROSION PROTECTION VARIANCE: **NO VARIANCE**
COMPARTMENT DETAILS
UST COMPARTMENT ID: **115846**
TANK ID: **5**
COMPARTMENT LETTER: **B**
SUBSTANCES: **DIESEL**
OTHER SUBSTANCES: **NOT REPORTED**
CAPACITY (GAL): **8000**
COMPARTMENT RELEASE DETECTION: **AUTOMATIC TANK GAUGE TEST & INVENTORY CONTROL**
SPILL CONTAINMENT AND OVERFILL PREVENTION: **TIGHT-FILL FITTING CONTAINER/BUCKET/SUMP,FACTORY - BUILT SPILL CONTAINER/BUCKET/SUMP,FLOW RESTRICTOR VALUE**
PIPING SYSTEMS
MATERIAL: **NOT REPORTED**
CORROSION PROTECTION: **FRP TANK OR PIPING (NONCORRODIBLE),ISOLATED IN OPEN AREA/2ND CONTAINMENT**
EXTERNAL CONTAINMENT: **NOT REPORTED**
CONNECTORS & VALVES:
NOT REPORTED
CORROSION PROTECTION: **FRP TANK OR PIPING (NONCORRODIBLE),ISOLATED IN OPEN AREA/2ND CONTAINMENT**
PIPE COMPLIANCE FLAG
CORROSION PROTECTION COMPLIANCE FLAG: **YES**
CORROSION PROTECTION VARIANCE: **NO VARIANCE**

ABOVEGROUND STORAGE TANK INFORMATION

NO ABOVEGROUND STORAGE TANK DATA REPORTED FOR THIS FACILITY

Back to Report Summary

MAP ID# 41 **Distance from Property: 0.06 mi. (317 ft.) N**

FACILITY INFORMATION

ID#: **17531**
NAME: **LBJ GAS & MORE**
ADDRESS: **9351 LYNDON B JOHNSON FWY**
DALLAS, TX 75243-3403
COUNTY: **DALLAS**
REGION: **4**
TYPE: **RETAIL**
BEGIN DATE: **09/01/1989**
STATUS: **ACTIVE**
EXEMPT STATUS: **NO**
RECORDS OFF-SITE: **YES**
NUMBER OF ACTIVE UNDERGROUND TANKS: **2**
NUMBER OF ACTIVE ABOVEGROUND TANKS: **0**

APPLICATION INFORMATION:

RECEIVED DATE ON EARLIEST REGISTRATION FORM: **09/14/2015**
SIGNATURE DATE ON EARLIEST REGISTRATION FORM: **09/14/2015**
SIGNATURE NAME & TITLE: **JAMAL PREMJEE, NOT REPORTED**
ENFORCEMENT ACTION DATE: **NOT REPORTED**

CONTACT INFORMATION

NAME: **NOT REPORTED**
TITLE: **NOT REPORTED**
ORGANIZATION: **LBJ GAS & MORE**
MAIL ADDRESS: **MAILING ADDRESS NOT REPORTED**
CITY NOT REPORTED
PHONE: **(469) 6820137 0**

OWNER

OWNER NUMBER: **CN601553290**
NAME: **PREMJEE INC**
CONTACT ADDRESS: **2727 LYNDON B JOHNSON FWY STE 330**
DALLAS TX 75234
TYPE: **CORPORATION/COMPANY**
BEGIN DATE: **02/05/2004**
CONTACT ROLE: **OWNCON**
CONTACT NAME: **SHAHYAN PREJMEE**
CONTACT TITLE: **MANAGER**
ORGANIZATION: **PREMJEE INC**
PHONE: **(214) 5291893 0**
FAX: **NOT REPORTED**
EMAIL: **NOT REPORTED**

OPERATOR

OPERATOR NUMBER: **CN601553290**
NAME: **PREMJEE INC**
CONTACT ADDRESS: **2727 LBJ FWY STE 330**
DALLAS TX 75234
TYPE: **CORPORATION/COMPANY**
BEGIN DATE: **02/05/2004**
CONTACT ROLE: **OWNOPRCON**
CONTACT NAME: **JAMAL PREMJEE**
CONTACT TITLE: **PRESIDENT**

ORGANIZATION: **PREMJEE INC**
PHONE: **(469) 6820137 0**
FAX: **NOT REPORTED**
EMAIL: **NOT REPORTED**

SELF-CERTIFICATION

SELF-CERTIFICATION ID: **258352**
SIGNATURE DATE: **09/14/2015**
SIGNATURE NAME & TITLE: **JAMAL PREMJEE, PRESIDENT**
FILING STATUS: **RENEWAL**
REGISTRATION FLAG: **YES**
SELF-CERTIFICATION ID: **242360**
SIGNATURE DATE: **09/15/2014**
SIGNATURE NAME & TITLE: **JAMAL PREMJEE, PRESIDENT**
FILING STATUS: **RENEWAL**
REGISTRATION FLAG: **YES**
SELF-CERTIFICATION ID: **224574**
SIGNATURE DATE: **09/05/2013**
SIGNATURE NAME & TITLE: **JAMAL PREMJEE, PRESIDENT**
FILING STATUS: **RENEWAL**
REGISTRATION FLAG: **YES**
SELF-CERTIFICATION ID: **120451**
SIGNATURE DATE: **08/05/2012**
SIGNATURE NAME & TITLE: **JAMAL PREMJEE, PRESIDENT**
FILING STATUS: **RENEWAL**
REGISTRATION FLAG: **YES**
SELF-CERTIFICATION ID: **120450**
SIGNATURE DATE: **08/05/2011**
SIGNATURE NAME & TITLE: **JAMAL PREMJEE, PRESIDENT**
FILING STATUS: **RENEWAL**
REGISTRATION FLAG: **YES**
SELF-CERTIFICATION ID: **120449**
SIGNATURE DATE: **07/28/2006**
SIGNATURE NAME & TITLE: **JAMAL PREMJEE, PRES**
FILING STATUS: **RENEWAL**
REGISTRATION FLAG: **YES**
SELF-CERTIFICATION ID: **120212**
SIGNATURE DATE: **07/22/2005**
SIGNATURE NAME & TITLE: **JAMAL PREMJEE, NOT REPORTED**
FILING STATUS: **RENEWAL**
REGISTRATION FLAG: **YES**
SELF-CERTIFICATION ID: **120211**
SIGNATURE DATE: **08/24/2004**
SIGNATURE NAME & TITLE: **JAMAL PREMJEE, PRES**
FILING STATUS: **RENEWAL**
REGISTRATION FLAG: **YES**
SELF-CERTIFICATION ID: **120210**
SIGNATURE DATE: **02/05/2004**

SIGNATURE NAME & TITLE: **JAMAL PREMJEE, PRES**
FILING STATUS: **INITIAL**
REGISTRATION FLAG: **YES**
SELF-CERTIFICATION ID: **120209**
SIGNATURE DATE: **09/18/2003**
SIGNATURE NAME & TITLE: **RAYMOND MCNIECE, ENV MGR**
FILING STATUS: **RENEWAL**
REGISTRATION FLAG: **YES**
SELF-CERTIFICATION ID: **120208**
SIGNATURE DATE: **08/28/2002**
SIGNATURE NAME & TITLE: **SHAWN BROOKE, ENV COMP MGR**
FILING STATUS: **RENEWAL**
REGISTRATION FLAG: **YES**
SELF-CERTIFICATION ID: **120207**
SIGNATURE DATE: **01/05/2001**
SIGNATURE NAME & TITLE: **MICHAEL K GARROTT SR, ENV COMP MGR**
FILING STATUS: **INITIAL**
REGISTRATION FLAG: **YES**

CONSTRUCTION NOTIFICATION

NOTIFICATION CONSTRUCTION ID: **12880**
APPLICATION RECEIVED DATE: **01/31/2011**
SCHEDULE CONSTRUCTION DATE: **02/28/2011**
GENERAL DESCRIPTION OF PROPOSED CONSTRUCTION:
REMOVE (3) EXISTING FUEL SYSTEM AND REPLACE WITH 2 NEW TANKS, STAGE II PIPING, N EW DISPENSERS, NEW PRODUCT PIPING, NEW VENTS.*FRANK LYND WITH LYND FUELING SYS TEMS INC SENT IN REVISION OF CONSULTANT AND CONTRACTOR. ALSO NOC WAS SIGNED BY HIM ON THI
NOTIFICATION CONSTRUCTION ID: **12881**
APPLICATION RECEIVED DATE: **01/31/2011**
SCHEDULE CONSTRUCTION DATE: **02/28/2011**
GENERAL DESCRIPTION OF PROPOSED CONSTRUCTION:
REMOVE (3) EXISTING FUEL SYSTEM AND REPLACE WITH 2 NEW TANKS, STAGE II PIPING, N EW DISPENSERS, NEW PRODUCT PIPING, NEW VENTS.*FRANK LYND WITH LYND FUELING SYS TEMS INC SENT IN REVISION OF CONSULTANT AND CONTRACTOR. ALSO NOC WAS SIGNED BY HIM ON THI
NOTIFICATION CONSTRUCTION ID: **12882**
APPLICATION RECEIVED DATE: **01/31/2011**
SCHEDULE CONSTRUCTION DATE: **02/28/2011**
GENERAL DESCRIPTION OF PROPOSED CONSTRUCTION:
REMOVE (3) EXISTING FUEL SYSTEM AND REPLACE WITH 2 NEW TANKS, STAGE II PIPING, N EW DISPENSERS, NEW PRODUCT PIPING, NEW VENTS.*FRANK LYND WITH LYND FUELING SYS TEMS INC SENT IN REVISION OF CONSULTANT AND CONTRACTOR. ALSO NOC WAS SIGNED BY HIM ON THI
NOTIFICATION CONSTRUCTION ID: **12883**
APPLICATION RECEIVED DATE: **01/31/2011**
SCHEDULE CONSTRUCTION DATE: **02/28/2011**
GENERAL DESCRIPTION OF PROPOSED CONSTRUCTION:
REMOVE (3) EXISTING FUEL SYSTEM AND REPLACE WITH 2 NEW TANKS, STAGE II PIPING, N EW DISPENSERS, NEW PRODUCT PIPING, NEW VENTS.*FRANK LYND WITH LYND FUELING SYS TEMS INC SENT IN REVISION OF CONSULTANT AND CONTRACTOR. ALSO NOC WAS SIGNED BY HIM ON THI

NOTIFICATION CONSTRUCTION ID: **12884**
APPLICATION RECEIVED DATE: **01/31/2011**
SCHEDULE CONSTRUCTION DATE: **02/28/2011**
GENERAL DESCRIPTION OF PROPOSED CONSTRUCTION:
REMOVE (3) EXISTING FUEL SYSTEM AND REPLACE WITH 2 NEW TANKS, STAGE II PIPING, N EW DISPENSERS, NEW PRODUCT PIPING, NEW VENTS.*FRANK LYND WITH LYND FUELING SYS TEMS INC SENT IN REVISION OF CONSULTANT AND CONTRACTOR. ALSO NOC WAS SIGNED BY HIM ON THI
NOTIFICATION CONSTRUCTION ID: **12885**
APPLICATION RECEIVED DATE: **01/31/2011**
SCHEDULE CONSTRUCTION DATE: **02/28/2011**
GENERAL DESCRIPTION OF PROPOSED CONSTRUCTION:
REMOVE (3) EXISTING FUEL SYSTEM AND REPLACE WITH 2 NEW TANKS, STAGE II PIPING, N EW DISPENSERS, NEW PRODUCT PIPING, NEW VENTS.*FRANK LYND WITH LYND FUELING SYS TEMS INC SENT IN REVISION OF CONSULTANT AND CONTRACTOR. ALSO NOC WAS SIGNED BY HIM ON THI
NOTIFICATION CONSTRUCTION ID: **12886**
APPLICATION RECEIVED DATE: **09/29/2011**
SCHEDULE CONSTRUCTION DATE: **10/04/2011**
GENERAL DESCRIPTION OF PROPOSED CONSTRUCTION:
THIS SITE USES REMOTE FILLS FOR FUEL DELIVERY. WE WILL INSTALL NEW SPILL BUCKET S ON THE TANKS.*REQUEST 30 DAY WAIVER*

UNDERGROUND STORAGE TANK

TANK ID: **1**
NUMBER OF COMPARTMENTS: **1**
INSTALLATION DATE: **01/01/1977**
REGISTRATION DATE: **05/08/1986**
TANK CAPACITY (GAL): **7950**
EMPTY TANK: **NOT EMPTY**
STATUS: **REMOVED FROM GROUND**
STATUS BEGIN DATE: **04/13/2011**
INTERNAL PROTECTION DATE: **NOT REPORTED**
REGULATORY STATUS: **FULLY REGULATED**
TANK DESIGN SINGLE WALL: **YES**
TANK DESIGN DOUBLE WALL: **NO**
PIPE DESIGN SINGLE WALL: **YES**
PIPE DESIGN DOUBLE WALL: **NO**

TANK DETAILS

MATERIAL:
FRP
CORROSION PROTECTION:
FRP TANK OR PIPING (NONCORRODIBLE)
EXTERNAL CONTAINMENT:
NOT REPORTED
TANK COMPLIANCE FLAG
CORROSION PROTECTION COMPLIANCE FLAG: **YES**
CORROSION PROTECTION VARIANCE: **NO VARIANCE**

COMPARTMENT DETAILS

UST COMPARTMENT ID: **115842**
TANK ID: **1**
COMPARTMENT LETTER: **A**
SUBSTANCES: **EMPTY**
OTHER SUBSTANCES: **NOT REPORTED**
CAPACITY (GAL): **7950**
COMPARTMENT RELEASE DETECTION: **AUTOMATIC TANK GAUGE TEST & INVENTORY CONTROL**
SPILL CONTAINMENT AND OVERFILL PREVENTION: **TIGHT-FILL FITTING CONTAINER/BUCKET/SUMP,FACTORY - BUILT**

SPILL CONTAINER/BUCKET/SUMP,FLOW RESTRICTOR VALUE,ALARM (SET@<=90%) W3A OR 3B

PIPING SYSTEMS

MATERIAL: **FRP**

CORROSION PROTECTION: **FRP TANK OR PIPING (NONCORRODIBLE)**

EXTERNAL CONTAINMENT: **NOT REPORTED**

CONNECTORS & VALVES:

NOT REPORTED

PIPEING RELEASE DETECTION:

ANNUAL PIPING TIGHTNESS TEST / ANNUAL ELECTRONIC MONITORING (@ 0.1 GPH),AUTO. LINE LEAK DETECTOR (3.0 GPH FOR PRESSURE PIPING)

PIPE COMPLIANCE FLAG

CORROSION PROTECTION COMPLIANCE FLAG: **YES**

CORROSION PROTECTION VARIANCE: **NO VARIANCE**

TANK ID: **1**

NUMBER OF COMPARTMENTS: **1**

INSTALLATION DATE: **01/01/1977**

REGISTRATION DATE: **05/08/1986**

TANK CAPACITY (GAL): **7950**

EMPTY TANK: **NOT EMPTY**

STATUS: **REMOVED FROM GROUND**

STATUS BEGIN DATE: **04/13/2011**

INTERNAL PROTECTION DATE: **NOT REPORTED**

REGULATORY STATUS: **FULLY REGULATED**

TANK DESIGN SINGLE WALL: **YES**

TANK DESIGN DOUBLE WALL: **NO**

PIPE DESIGN SINGLE WALL: **YES**

PIPE DESIGN DOUBLE WALL: **NO**

TANK DETAILS

MATERIAL:

FRP

CORROSION PROTECTION:

FRP TANK OR PIPING (NONCORRODIBLE)

EXTERNAL CONTAINMENT:

NOT REPORTED

TANK COMPLIANCE FLAG

CORROSION PROTECTION COMPLIANCE FLAG: **YES**

CORROSION PROTECTION VARIANCE: **NO VARIANCE**

COMPARTMENT DETAILS

UST COMPARTMENT ID: **115842**

TANK ID: **1**

COMPARTMENT LETTER: **A**

SUBSTANCES: **EMPTY**

OTHER SUBSTANCES: **NOT REPORTED**

CAPACITY (GAL): **7950**

COMPARTMENT RELEASE DETECTION: **AUTOMATIC TANK GAUGE TEST & INVENTORY CONTROL**

SPILL CONTAINMENT AND OVERFILL PREVENTION: **TIGHT-FILL FITTING CONTAINER/BUCKET/SUMP,FACTORY - BUILT SPILL CONTAINER/BUCKET/SUMP,FLOW RESTRICTOR VALUE,ALARM (SET@<=90%) W3A OR 3B**

PIPING SYSTEMS

MATERIAL: **FRP**

CORROSION PROTECTION: **FRP TANK OR PIPING (NONCORRODIBLE)**

EXTERNAL CONTAINMENT: **NOT REPORTED**

CONNECTORS & VALVES:

NOT REPORTED

PIPEING RELEASE DETECTION:
ANNUAL PIPING TIGHTNESS TEST / ANNUAL ELECTRONIC MONITORING (@ 0.1 GPH),AUTO. LINE LEAK DETECTOR (3.0 GPH FOR PRESSURE PIPING)
PIPE COMPLIANCE FLAG
CORROSION PROTECTION COMPLIANCE FLAG: **YES**
CORROSION PROTECTION VARIANCE: **NO VARIANCE**

TANK ID: **2**
NUMBER OF COMPARTMENTS: **1**
INSTALLATION DATE: **01/01/1977**
REGISTRATION DATE: **05/08/1986**
TANK CAPACITY (GAL): **6084**
EMPTY TANK: **NOT EMPTY**
STATUS: **REMOVED FROM GROUND**
STATUS BEGIN DATE: **04/13/2011**
INTERNAL PROTECTION DATE: **NOT REPORTED**
REGULATORY STATUS: **FULLY REGULATED**
TANK DESIGN SINGLE WALL: **YES**
TANK DESIGN DOUBLE WALL: **NO**
PIPE DESIGN SINGLE WALL: **YES**
PIPE DESIGN DOUBLE WALL: **NO**

TANK DETAILS
MATERIAL:
FRP
CORROSION PROTECTION:
FRP TANK OR PIPING (NONCORRODIBLE)
EXTERNAL CONTAINMENT:
NOT REPORTED
TANK COMPLIANCE FLAG
CORROSION PROTECTION COMPLIANCE FLAG: **YES**
CORROSION PROTECTION VARIANCE: **NO VARIANCE**
COMPARTMENT DETAILS
UST COMPARTMENT ID: **115841**
TANK ID: **2**
COMPARTMENT LETTER: **A**
SUBSTANCES: **EMPTY**
OTHER SUBSTANCES: **NOT REPORTED**
CAPACITY (GAL): **6084**
COMPARTMENT RELEASE DETECTION: **AUTOMATIC TANK GAUGE TEST & INVENTORY CONTROL**
SPILL CONTAINMENT AND OVERFILL PREVENTION: **TIGHT-FILL FITTING CONTAINER/BUCKET/SUMP,FACTORY - BUILT SPILL CONTAINER/BUCKET/SUMP,FLOW RESTRICTOR VALUE,ALARM (SET@<=90%) W3A OR 3B**
PIPING SYSTEMS
MATERIAL: **FRP**
CORROSION PROTECTION: **FRP TANK OR PIPING (NONCORRODIBLE)**
EXTERNAL CONTAINMENT: **NOT REPORTED**
CONNECTORS & VALVES:
NOT REPORTED
PIPEING RELEASE DETECTION:
ANNUAL PIPING TIGHTNESS TEST / ANNUAL ELECTRONIC MONITORING (@ 0.1 GPH),AUTO. LINE LEAK DETECTOR (3.0 GPH FOR PRESSURE PIPING)
PIPE COMPLIANCE FLAG
CORROSION PROTECTION COMPLIANCE FLAG: **YES**
CORROSION PROTECTION VARIANCE: **NO VARIANCE**

TANK ID: **2**
NUMBER OF COMPARTMENTS: **1**

INSTALLATION DATE: **01/01/1977**
REGISTRATION DATE: **05/08/1986**
TANK CAPACITY (GAL): **6084**
EMPTY TANK: **NOT EMPTY**
STATUS: **REMOVED FROM GROUND**
STATUS BEGIN DATE: **04/13/2011**
INTERNAL PROTECTION DATE: **NOT REPORTED**
REGULATORY STATUS: **FULLY REGULATED**
TANK DESIGN SINGLE WALL: **YES**
TANK DESIGN DOUBLE WALL: **NO**
PIPE DESIGN SINGLE WALL: **YES**
PIPE DESIGN DOUBLE WALL: **NO**

TANK DETAILS

MATERIAL:
FRP
CORROSION PROTECTION:
FRP TANK OR PIPING (NONCORRODIBLE)
EXTERNAL CONTAINMENT:
NOT REPORTED
TANK COMPLIANCE FLAG
CORROSION PROTECTION COMPLIANCE FLAG: **YES**
CORROSION PROTECTION VARIANCE: **NO VARIANCE**

COMPARTMENT DETAILS

UST COMPARTMENT ID: **115841**
TANK ID: **2**
COMPARTMENT LETTER: **A**
SUBSTANCES: **EMPTY**
OTHER SUBSTANCES: **NOT REPORTED**
CAPACITY (GAL): **6084**
COMPARTMENT RELEASE DETECTION: **AUTOMATIC TANK GAUGE TEST & INVENTORY CONTROL**
SPILL CONTAINMENT AND OVERFILL PREVENTION: **TIGHT-FILL FITTING CONTAINER/BUCKET/SUMP,FACTORY - BUILT SPILL CONTAINER/BUCKET/SUMP,FLOW RESTRICTOR VALUE,ALARM (SET@<=90%) W3A OR 3B**

PIPING SYSTEMS

MATERIAL: **FRP**
CORROSION PROTECTION: **FRP TANK OR PIPING (NONCORRODIBLE)**
EXTERNAL CONTAINMENT: **NOT REPORTED**
CONNECTORS & VALVES:
NOT REPORTED
PIPEING RELEASE DETECTION:
ANNUAL PIPING TIGHTNESS TEST / ANNUAL ELECTRONIC MONITORING (@ 0.1 GPH),AUTO. LINE LEAK DETECTOR (3.0 GPH FOR PRESSURE PIPING)
PIPE COMPLIANCE FLAG
CORROSION PROTECTION COMPLIANCE FLAG: **YES**
CORROSION PROTECTION VARIANCE: **NO VARIANCE**

TANK ID: **3**
NUMBER OF COMPARTMENTS: **1**
INSTALLATION DATE: **01/01/1977**
REGISTRATION DATE: **05/08/1986**
TANK CAPACITY (GAL): **9816**
EMPTY TANK: **NOT EMPTY**
STATUS: **REMOVED FROM GROUND**
STATUS BEGIN DATE: **04/13/2011**
INTERNAL PROTECTION DATE: **NOT REPORTED**
REGULATORY STATUS: **FULLY REGULATED**
TANK DESIGN SINGLE WALL: **YES**
TANK DESIGN DOUBLE WALL: **NO**
PIPE DESIGN SINGLE WALL: **YES**
PIPE DESIGN DOUBLE WALL: **NO**

TANK DETAILS

MATERIAL:

FRP

CORROSION PROTECTION:

FRP TANK OR PIPING (NONCORRODIBLE)

EXTERNAL CONTAINMENT:

NOT REPORTED

TANK COMPLIANCE FLAG

CORROSION PROTECTION COMPLIANCE FLAG: **YES**

CORROSION PROTECTION VARIANCE: **NO VARIANCE**

COMPARTMENT DETAILS

UST COMPARTMENT ID: **115843**

TANK ID: **3**

COMPARTMENT LETTER: **A**

SUBSTANCES: **EMPTY**

OTHER SUBSTANCES: **NOT REPORTED**

CAPACITY (GAL): **9816**

COMPARTMENT RELEASE DETECTION: **AUTOMATIC TANK GAUGE TEST & INVENTORY CONTROL**

SPILL CONTAINMENT AND OVERFILL PREVENTION: **TIGHT-FILL FITTING CONTAINER/BUCKET/SUMP,FACTORY - BUILT SPILL CONTAINER/BUCKET/SUMP,FLOW RESTRICTOR VALUE,ALARM (SET@<=90%) W3A OR 3B**

PIPING SYSTEMS

MATERIAL: **FRP**

CORROSION PROTECTION: **FRP TANK OR PIPING (NONCORRODIBLE)**

EXTERNAL CONTAINMENT: **NOT REPORTED**

CONNECTORS & VALVES:

NOT REPORTED

PIPEING RELEASE DETECTION:

ANNUAL PIPING TIGHTNESS TEST / ANNUAL ELECTRONIC MONITORING (@ 0.1 GPH),AUTO. LINE LEAK DETECTOR (3.0 GPH FOR PRESSURE PIPING)

PIPE COMPLIANCE FLAG

CORROSION PROTECTION COMPLIANCE FLAG: **YES**

CORROSION PROTECTION VARIANCE: **NO VARIANCE**

TANK ID: **3**

NUMBER OF COMPARTMENTS: **1**

INSTALLATION DATE: **01/01/1977**

REGISTRATION DATE: **05/08/1986**

TANK CAPACITY (GAL): **9816**

EMPTY TANK: **NOT EMPTY**

STATUS: **REMOVED FROM GROUND**

STATUS BEGIN DATE: **04/13/2011**

INTERNAL PROTECTION DATE: **NOT REPORTED**

REGULATORY STATUS: **FULLY REGULATED**

TANK DESIGN SINGLE WALL: **YES**

TANK DESIGN DOUBLE WALL: **NO**

PIPE DESIGN SINGLE WALL: **YES**

PIPE DESIGN DOUBLE WALL: **NO**

TANK DETAILS

MATERIAL:

FRP

CORROSION PROTECTION:

FRP TANK OR PIPING (NONCORRODIBLE)

EXTERNAL CONTAINMENT:

NOT REPORTED

TANK COMPLIANCE FLAG
CORROSION PROTECTION COMPLIANCE FLAG: **YES**
CORROSION PROTECTION VARIANCE: **NO VARIANCE**

COMPARTMENT DETAILS

UST COMPARTMENT ID: **115843**
TANK ID: **3**
COMPARTMENT LETTER: **A**
SUBSTANCES: **EMPTY**
OTHER SUBSTANCES: **NOT REPORTED**
CAPACITY (GAL): **9816**
COMPARTMENT RELEASE DETECTION: **AUTOMATIC TANK GAUGE TEST & INVENTORY CONTROL**
SPILL CONTAINMENT AND OVERFILL PREVENTION: **TIGHT-FILL FITTING CONTAINER/BUCKET/SUMP,FACTORY - BUILT SPILL CONTAINER/BUCKET/SUMP,FLOW RESTRICTOR VALUE,ALARM (SET@<=90%) W3A OR 3B**

PIPING SYSTEMS

MATERIAL: **FRP**
CORROSION PROTECTION: **FRP TANK OR PIPING (NONCORRODIBLE)**
EXTERNAL CONTAINMENT: **NOT REPORTED**
CONNECTORS & VALVES:
NOT REPORTED
PIPEING RELEASE DETECTION:
ANNUAL PIPING TIGHTNESS TEST / ANNUAL ELECTRONIC MONITORING (@ 0.1 GPH),AUTO. LINE LEAK DETECTOR (3.0 GPH FOR PRESSURE PIPING)
PIPE COMPLIANCE FLAG
CORROSION PROTECTION COMPLIANCE FLAG: **YES**
CORROSION PROTECTION VARIANCE: **NO VARIANCE**

TANK ID: **4**
NUMBER OF COMPARTMENTS: **1**
INSTALLATION DATE: **05/09/2011**
REGISTRATION DATE: **08/26/2011**
TANK CAPACITY (GAL): **20000**
EMPTY TANK: **NOT EMPTY**
STATUS: **IN USE**
STATUS BEGIN DATE: **05/09/2011**
INTERNAL PROTECTION DATE: **NOT REPORTED**
REGULATORY STATUS: **FULLY REGULATED**
TANK DESIGN SINGLE WALL: **NO**
TANK DESIGN DOUBLE WALL: **YES**
PIPE DESIGN SINGLE WALL: **NO**
PIPE DESIGN DOUBLE WALL: **YES**

TANK DETAILS

MATERIAL:
NOT REPORTED
CORROSION PROTECTION:
COMPOSITE TANK (STEEL W/FRP EXTERNAL LAMINATE)
EXTERNAL CONTAINMENT:
NOT REPORTED
TANK COMPLIANCE FLAG
CORROSION PROTECTION COMPLIANCE FLAG: **YES**
CORROSION PROTECTION VARIANCE: **NO VARIANCE**

COMPARTMENT DETAILS

UST COMPARTMENT ID: **115844**
TANK ID: **4**
COMPARTMENT LETTER: **A**

SUBSTANCES: **GASOLINE**
OTHER SUBSTANCES: **NOT REPORTED**
CAPACITY (GAL): **20000**
COMPARTMENT RELEASE DETECTION: **AUTOMATIC TANK GAUGE TEST & INVENTORY CONTROL**
SPILL CONTAINMENT AND OVERFILL PREVENTION: **TIGHT-FILL FITTING CONTAINER/BUCKET/SUMP,FACTORY - BUILT SPILL CONTAINER/BUCKET/SUMP,FLOW RESTRICTOR VALUE**

PIPING SYSTEMS

MATERIAL: **NOT REPORTED**
CORROSION PROTECTION: **FRP TANK OR PIPING (NONCORRODIBLE),ISOLATED IN OPEN AREA/2ND CONTAINMENT**
EXTERNAL CONTAINMENT: **NOT REPORTED**
CONNECTORS & VALVES:
NOT REPORTED
PIPEING RELEASE DETECTION:
ANNUAL PIPING TIGHTNESS TEST / ANNUAL ELECTRONIC MONITORING (@ 0.1 GPH),AUTO. LINE LEAK DETECTOR (3.0 GPH FOR PRESSURE PIPING)
PIPE COMPLIANCE FLAG
CORROSION PROTECTION COMPLIANCE FLAG: **YES**
CORROSION PROTECTION VARIANCE: **NO VARIANCE**

TANK ID: **5**
NUMBER OF COMPARTMENTS: **2**
INSTALLATION DATE: **05/09/2011**
REGISTRATION DATE: **08/26/2011**
TANK CAPACITY (GAL): **20000**
EMPTY TANK: **NOT EMPTY**
STATUS: **IN USE**
STATUS BEGIN DATE: **05/09/2011**
INTERNAL PROTECTION DATE: **NOT REPORTED**
REGULATORY STATUS: **FULLY REGULATED**
TANK DESIGN SINGLE WALL: **NO**
TANK DESIGN DOUBLE WALL: **YES**
PIPE DESIGN SINGLE WALL: **NO**
PIPE DESIGN DOUBLE WALL: **YES**

TANK DETAILS

MATERIAL:
NOT REPORTED
CORROSION PROTECTION:
COMPOSITE TANK (STEEL W/FRP EXTERNAL LAMINATE)
EXTERNAL CONTAINMENT:
NOT REPORTED
TANK COMPLIANCE FLAG
CORROSION PROTECTION COMPLIANCE FLAG: **YES**
CORROSION PROTECTION VARIANCE: **NO VARIANCE**

COMPARTMENT DETAILS

UST COMPARTMENT ID: **115845**
TANK ID: **5**
COMPARTMENT LETTER: **A**
SUBSTANCES: **GASOLINE**
OTHER SUBSTANCES: **NOT REPORTED**
CAPACITY (GAL): **12000**
COMPARTMENT RELEASE DETECTION: **AUTOMATIC TANK GAUGE TEST & INVENTORY CONTROL**
SPILL CONTAINMENT AND OVERFILL PREVENTION: **TIGHT-FILL FITTING CONTAINER/BUCKET/SUMP,FACTORY - BUILT SPILL CONTAINER/BUCKET/SUMP,FLOW RESTRICTOR VALUE**

PIPING SYSTEMS

MATERIAL: **NOT REPORTED**
CORROSION PROTECTION: **FRP TANK OR PIPING (NONCORRODIBLE),ISOLATED IN OPEN AREA/2ND CONTAINMENT**
EXTERNAL CONTAINMENT: **NOT REPORTED**
CONNECTORS & VALVES:
NOT REPORTED
PIPEING RELEASE DETECTION:
ANNUAL PIPING TIGHTNESS TEST / ANNUAL ELECTRONIC MONITORING (@ 0.1 GPH),AUTO. LINE LEAK DETECTOR (3.0 GPH FOR PRESSURE PIPING)
PIPE COMPLIANCE FLAG
CORROSION PROTECTION COMPLIANCE FLAG: **YES**
CORROSION PROTECTION VARIANCE: **NO VARIANCE**

TANK ID: **5**
NUMBER OF COMPARTMENTS: **2**
INSTALLATION DATE: **05/09/2011**
REGISTRATION DATE: **08/26/2011**
TANK CAPACITY (GAL): **20000**
EMPTY TANK: **NOT EMPTY**
STATUS: **IN USE**
STATUS BEGIN DATE: **05/09/2011**
INTERNAL PROTECTION DATE: **NOT REPORTED**
REGULATORY STATUS: **FULLY REGULATED**
TANK DESIGN SINGLE WALL: **NO**
TANK DESIGN DOUBLE WALL: **YES**
PIPE DESIGN SINGLE WALL: **NO**
PIPE DESIGN DOUBLE WALL: **YES**

TANK DETAILS
MATERIAL:
NOT REPORTED
CORROSION PROTECTION:
COMPOSITE TANK (STEEL W/FRP EXTERNAL LAMINATE)
EXTERNAL CONTAINMENT:
NOT REPORTED
TANK COMPLIANCE FLAG
CORROSION PROTECTION COMPLIANCE FLAG: **YES**
CORROSION PROTECTION VARIANCE: **NO VARIANCE**
COMPARTMENT DETAILS
UST COMPARTMENT ID: **115846**
TANK ID: **5**
COMPARTMENT LETTER: **B**
SUBSTANCES: **DIESEL**
OTHER SUBSTANCES: **NOT REPORTED**
CAPACITY (GAL): **8000**
COMPARTMENT RELEASE DETECTION: **AUTOMATIC TANK GAUGE TEST & INVENTORY CONTROL**
SPILL CONTAINMENT AND OVERFILL PREVENTION: **TIGHT-FILL FITTING CONTAINER/BUCKET/SUMP,FACTORY - BUILT SPILL CONTAINER/BUCKET/SUMP,FLOW RESTRICTOR VALUE**
PIPING SYSTEMS
MATERIAL: **NOT REPORTED**
CORROSION PROTECTION: **FRP TANK OR PIPING (NONCORRODIBLE),ISOLATED IN OPEN AREA/2ND CONTAINMENT**
EXTERNAL CONTAINMENT: **NOT REPORTED**
CONNECTORS & VALVES:
NOT REPORTED
PIPEING RELEASE DETECTION:
ANNUAL PIPING TIGHTNESS TEST / ANNUAL ELECTRONIC MONITORING (@ 0.1 GPH),AUTO. LINE LEAK DETECTOR (3.0 GPH

FOR PRESSURE PIPING)

PIPE COMPLIANCE FLAG

CORROSION PROTECTION COMPLIANCE FLAG: **YES**

CORROSION PROTECTION VARIANCE: **NO VARIANCE**

ABOVEGROUND STORAGE TANK INFORMATION

NO ABOVEGROUND STORAGE TANK DATA REPORTED FOR THIS FACILITY

Back to Report Summary

Resource Conservation & Recovery Act - Non-Generator Facilities (RCRANGR06)

MAP ID# 41 **Distance from Property: 0.06 mi. (317 ft.) N**

FACILITY INFORMATION

EPA ID#: **TXD988037263**
NAME: **MOBIL OIL CORPORATION**
ADDRESS: **9351 LBJ FWY & ABRA**
DALLAS, TX 75243
CONTACT NAME: **ASHLEY FORBES**
CONTACT ADDRESS: **PO BOX 142667**
AUSTIN TX 78714
CONTACT PHONE: **512-451-6334 EX**
NON-NOTIFIER: **NOT A NON-NOTIFIER**
DATE RECEIVED BY AGENCY: **11/29/2005**

OWNER TYPE: **PRIVATE**
OWNER NAME: **MOBIL OIL CORPORATION**
OPERATOR TYPE: **PRIVATE**
OPERATOR NAME: **MOBIL OIL CORPORATION**

CERTIFICATION

CERTIFICATION NAME:	CERTIFICATION TITLE:	CERTIFICATION SIGNED DATE:
ASHLEY FORBES	**UNKNOWN**	**11/29/2005**

INDUSTRY CLASSIFICATION (NAICS) **- NO NAICS INFORMATION REPORTED -**

SITE HISTORY (INCLUDES GENERATORS AND NON-GENERATORS)

DATE RECEIVED BY AGENCY: **11/29/2005**
NAME: **MOBIL OIL CORPORATION**
GENERATOR CLASSIFICATION: **NOT A GENERATOR**

DATE RECEIVED BY AGENCY: **02/14/2001**
NAME: **MOBIL OIL CORPORATION**
GENERATOR CLASSIFICATION: **NOT A GENERATOR**

DATE RECEIVED BY AGENCY: **05/01/1991**
NAME: **MOBIL OIL CORP SS# 089**
GENERATOR CLASSIFICATION: **SMALL QUANTITY GENERATOR**

CURRENT ACTIVITY INFORMATION

GENERATOR STATUS: **NOT A GENERATOR** LAST UPDATED DATE: **12/06/2005**
SUBJECT TO CORRECTIVE ACTION UNIVERSE: **NO**
TDSFs POTENTIALLY SUBJECT TO CORRECTIVE ACTION UNDER 3004 (u)/(v) UNIVERSE: **NO**
TDSFs ONLY SUBJECT TO CORRECTIVE ACTION UNDER DISCRETIONARY AUTHORITIES UNIVERSE: **NO**
NON TSDFs WHERE RCRA CORRECTIVE ACTION HAS BEEN IMPOSED UNIVERSE: **NO**
CORRECTIVE ACTION WORKLOAD UNIVERSE: **NO**

IMPORTER: **NO**
MIXED WASTE GENERATOR: **NO**
RECYCLER: **NO**
TRANSPORTER: **NO**
ONSITE BURNER EXEMPTION: **NO**
FURNACE EXEMPTION: **NO**
USED OIL REFINER: **NO**
USED OIL TRANSFER FACILITY: **NO**
UNDERGROUND INJECTION: **NO**
UNIVERSAL WASTE DESTINATION FACILITY: **NO**
TRANSFER FACILITY: **NO**
USED OIL FUEL BURNER: **NO**
USED OIL PROCESSOR: **NO**
USED OIL FUEL MARKETER TO BURNER: **NO**
SPECIFICATION USED OIL MARKETER: **NO**
USED OIL TRANSPORTER: **NO**

COMPLIANCE, MONITORING AND ENFORCEMENT INFORMATION

EVALUATIONS **- NO EVALUATIONS REPORTED -**

Resource Conservation & Recovery Act - Non-Generator Facilities (RCRANGR06)

VIOLATIONS **- NO VIOLATIONS REPORTED -**

ENFORCEMENTS **- NO ENFORCEMENTS REPORTED -**

HAZARDOUS WASTE

D000

D001 **IGNITABLE WASTE**

D008 **LEAD**

D018 **BENZENE**

UNIVERSAL WASTE **- NO UNIVERSAL WASTE REPORTED -**

CORRECTIVE ACTION AREA **- NO CORRECTIVE ACTION AREA INFORMATION REPORTED -**

CORRECTIVE ACTION EVENT **- NO CORRECTIVE ACTION EVENT REPORTED -**

Back to Report Summary

MAP ID# 41 **Distance from Property: 0.06 mi. (317 ft.) N**

FACILITY INFORMATION

REGISTRATION#: **80319** EPA ID: **TXD988037263**
TNRCC ID #: **35031**
NAME: **MOBIL OIL 00089**
ADDRESS: **9351 LBJ FWY**
DALLAS, TX 75243
CONTACT: **ASHLEY FORBES**
PHONE: **512-4516334-128**
BUSINESS DESCRIPTION: **NOT REPORTED**
INDUSTRIAL WASTE PERMIT #: **NOT REPORTED**
MUNICIPAL WASTE PERMIT #: **NOT REPORTED**
SIC CODE: **NOT REPORTED**
WASTE GENERATOR: **YES**
WASTE RECEIVER: **NO**
WASTE TRANSPORTER: **NO**
TRANSFER FACILITY: **NO**
MAQUILADORA (MEXICAN FACILITY): **NO**
STATUS: **INACTIVE**
AMOUNT OF WASTE GENERATED: **SMALL QUANTITY GENERATOR**
GENERATOR TYPE: **NON-INDUSTRIAL AND/OR MUNICIPAL**
THIS FACILITY IS A NOTIFIER
THIS FACILITY IS NOT A STEERS REPORTER - (STATE OF TEXAS ENVIRONMENTAL ELECTRONIC REPORTING SYSTEM)
THIS FACILITY IS NOT REQUIRED TO SUBMIT AN ANNUAL WASTE SUMMARY REPORT
THIS FACILITY IS NOT INVOLVED IN RECYCLING ACTIVITIES
LAST UPDATE TO TRACS (TCEQ REGULATORY ACTIVITIES AND COMPLIANCE SYSTEM): **12/01/2005**

OWNER INFORMATION

NAME: **EXXONMOBIL OIL CORPORATION**
ADDRESS: **PO BOX 142667**
AUSTIN, TX 78714
PHONE: **NOT REPORTED**

ACTIVITIES

ACTIVITY TYPE: **UNKNOWN**
ACTIVITY DESCRIPTION: **NOT REPORTED**

WASTE

WASTE ID: **105844**
WASTE CODE STATUS: **INACTIVE**
WASTE IS RADIOACTIVE: **NO**
WASTE IS TREATED OFF SITE: **YES**
GENERATOR'S DESCRIPTION OF WASTE: **WATER W/TRACES OF GASOLINE FROM TANK BOTTOM PUMP OUTS.**

WASTE ID: **68685**
WASTE CODE STATUS: **INACTIVE**
WASTE IS RADIOACTIVE: **NO**
WASTE IS TREATED OFF SITE: **NO**
GENERATOR'S DESCRIPTION OF WASTE: **NOT REPORTED**

Back to Report Summary

MAP ID# 42 **Distance from Property: 0.06 mi. (317 ft.) W**

FACILITY INFORMATION

ID#: **39407**
NAME: **PEACHTREE FOOD & BEER WINE**
ADDRESS: **11111 WALNUT HILL LN STE 101**
DALLAS, TX 75238-3197
COUNTY: **DALLAS**
REGION: **4**
TYPE: **RETAIL**
BEGIN DATE: **01/13/1987**
STATUS: **ACTIVE**
EXEMPT STATUS: **NO**
RECORDS OFF-SITE: **NO**
NUMBER OF ACTIVE UNDERGROUND TANKS: **3**
NUMBER OF ACTIVE ABOVEGROUND TANKS: **0**

APPLICATION INFORMATION:

RECEIVED DATE ON EARLIEST REGISTRATION FORM: **05/08/1986**
SIGNATURE DATE ON EARLIEST REGISTRATION FORM: **05/05/1986**
SIGNATURE NAME & TITLE: **W CALVERT, GAS MKTG MGR**
ENFORCEMENT ACTION DATE: **09/10/2015**

CONTACT INFORMATION

NAME: **RIZWAN MEMON**
TITLE: **NOT REPORTED**
ORGANIZATION: **PEACHTREE FOOD & BEER WINE**
MAIL ADDRESS: **MAILING ADDRESS NOT REPORTED**
CITY NOT REPORTED
PHONE: **(214) 9143536 0**

OWNER

OWNER NUMBER: **CN603856238**
NAME: **HAMEEDA INVESTMENTS INC**
CONTACT ADDRESS: **11111 WALNUT HILL LN STE 101**
DALLAS TX 75238
TYPE: **CORPORATION/COMPANY**
BEGIN DATE: **03/14/2011**
CONTACT ROLE: **OWNCON**
CONTACT NAME: **NOT REPORTED**
CONTACT TITLE: **NOT REPORTED**
ORGANIZATION: **HAMEEDA INVESTMENTS INC**
PHONE: **NOT REPORTED**
FAX: **NOT REPORTED**
EMAIL: **NOT REPORTED**

OPERATOR

OPERATOR NUMBER: **CN603856238**
NAME: **HAMEEDA INVESTMENTS INC**
CONTACT ADDRESS: **11111 WALNUT HILL LN STE 101**
DALLAS TX 75238
TYPE: **CORPORATION/COMPANY**
BEGIN DATE: **03/14/2011**
CONTACT ROLE: **OPRCON**
CONTACT NAME: **RIZWAN MEMON**
CONTACT TITLE: **NOT REPORTED**

ORGANIZATION: **HAMEEDA INVESTMENTS INC**
PHONE: **(214) 9143536 0**
FAX: **NOT REPORTED**
EMAIL: **NOT REPORTED**

SELF-CERTIFICATION

SELF-CERTIFICATION ID: **64323**
SIGNATURE DATE: **01/05/2013**
SIGNATURE NAME & TITLE: **RIZWAN MEMON, PRES**
FILING STATUS: **RENEWAL**
REGISTRATION FLAG: **YES**
SELF-CERTIFICATION ID: **64322**
SIGNATURE DATE: **05/24/2011**
SIGNATURE NAME & TITLE: **RIZWAN MEMON, PRES**
FILING STATUS: **INITIAL**
REGISTRATION FLAG: **YES**
SELF-CERTIFICATION ID: **64321**
SIGNATURE DATE: **07/24/2007**
SIGNATURE NAME & TITLE: **FARHAN MEMON, OWNER**
FILING STATUS: **RENEWAL**
REGISTRATION FLAG: **YES**
SELF-CERTIFICATION ID: **64320**
SIGNATURE DATE: **08/29/2006**
SIGNATURE NAME & TITLE: **FARHAN MEMON, OWNER**
FILING STATUS: **RENEWAL**
REGISTRATION FLAG: **YES**
SELF-CERTIFICATION ID: **64319**
SIGNATURE DATE: **08/03/2005**
SIGNATURE NAME & TITLE: **FARHAN MEMON, OWNER**
FILING STATUS: **RENEWAL**
REGISTRATION FLAG: **YES**
SELF-CERTIFICATION ID: **64318**
SIGNATURE DATE: **07/28/2004**
SIGNATURE NAME & TITLE: **FARHAN MEMON, OWNER**
FILING STATUS: **INITIAL**
REGISTRATION FLAG: **YES**
SELF-CERTIFICATION ID: **64317**
SIGNATURE DATE: **07/30/2003**
SIGNATURE NAME & TITLE: **HAJI JAFFAR MEMON, OPERATOR**
FILING STATUS: **RENEWAL**
REGISTRATION FLAG: **YES**
SELF-CERTIFICATION ID: **64316**
SIGNATURE DATE: **07/19/2002**
SIGNATURE NAME & TITLE: **HAJI JAFFAR MEMON, NOT REPORTED**
FILING STATUS: **RENEWAL**
REGISTRATION FLAG: **YES**
SELF-CERTIFICATION ID: **64315**
SIGNATURE DATE: **05/24/2001**

SIGNATURE NAME & TITLE: **HAJI JAFFAR MEMON, OPERATOR**

FILING STATUS: **INITIAL**

REGISTRATION FLAG: **YES**

CONSTRUCTION NOTIFICATION

NO CONSTRUCTION NOTIFICATION DATA REPORTED FOR THIS FACILITY

UNDERGROUND STORAGE TANK

TANK ID: **1**

NUMBER OF COMPARTMENTS: **1**

INSTALLATION DATE: **04/01/1993**

REGISTRATION DATE: **05/08/1986**

TANK CAPACITY (GAL): **8000**

EMPTY TANK: **NOT EMPTY**

STATUS: **IN USE**

STATUS BEGIN DATE: **04/01/1993**

INTERNAL PROTECTION DATE: **NOT REPORTED**

REGULATORY STATUS: **FULLY REGULATED**

TANK DESIGN SINGLE WALL: **NO**

TANK DESIGN DOUBLE WALL: **YES**

PIPE DESIGN SINGLE WALL: **NO**

PIPE DESIGN DOUBLE WALL: **NO**

TANK DETAILS

MATERIAL:

FRP

CORROSION PROTECTION:

FRP TANK OR PIPING (NONCORRODIBLE)

EXTERNAL CONTAINMENT:

NOT REPORTED

TANK COMPLIANCE FLAG

CORROSION PROTECTION COMPLIANCE FLAG: **YES**

CORROSION PROTECTION VARIANCE: **NO VARIANCE**

COMPARTMENT DETAILS

UST COMPARTMENT ID: **67553**

TANK ID: **1**

COMPARTMENT LETTER: **A**

SUBSTANCES: **GASOLINE**

OTHER SUBSTANCES: **NOT REPORTED**

CAPACITY (GAL): **8000**

COMPARTMENT RELEASE DETECTION: **GROUNDWATER MONITORING,AUTOMATIC TANK GAUGE TEST & INVENTORY CONTROL**

SPILL CONTAINMENT AND OVERFILL PREVENTION: **TIGHT-FILL FITTING CONTAINER/BUCKET/SUMP,FACTORY - BUILT SPILL CONTAINER/BUCKET/SUMP,DELIVERY SHUT-OFF VALVE**

PIPING SYSTEMS

MATERIAL: **FRP**

CORROSION PROTECTION: **NONMETALLIC FLEXIBLE PIPING (NONCORRODIBLE)**

EXTERNAL CONTAINMENT: **NOT REPORTED**

CONNECTORS & VALVES:

NOT REPORTED

PIPEING RELEASE DETECTION:

AUTO. LINE LEAK DETECTOR (3.0 GPH FOR PRESSURE PIPING)

PIPE COMPLIANCE FLAG

CORROSION PROTECTION COMPLIANCE FLAG: **YES**

CORROSION PROTECTION VARIANCE: **NO VARIANCE**

TANK ID: **2**

NUMBER OF COMPARTMENTS: **1**

INSTALLATION DATE: **04/01/1993**
REGISTRATION DATE: **05/08/1986**
TANK CAPACITY (GAL): **8000**
EMPTY TANK: **NOT EMPTY**
STATUS: **IN USE**
STATUS BEGIN DATE: **04/01/1993**
INTERNAL PROTECTION DATE: **NOT REPORTED**
REGULATORY STATUS: **FULLY REGULATED**
TANK DESIGN SINGLE WALL: **NO**
TANK DESIGN DOUBLE WALL: **YES**
PIPE DESIGN SINGLE WALL: **NO**
PIPE DESIGN DOUBLE WALL: **NO**

TANK DETAILS

MATERIAL:
FRP
CORROSION PROTECTION:
FRP TANK OR PIPING (NONCORRODIBLE)
EXTERNAL CONTAINMENT:
NOT REPORTED
TANK COMPLIANCE FLAG
CORROSION PROTECTION COMPLIANCE FLAG: **YES**
CORROSION PROTECTION VARIANCE: **NO VARIANCE**

COMPARTMENT DETAILS

UST COMPARTMENT ID: **67552**
TANK ID: **2**
COMPARTMENT LETTER: **A**
SUBSTANCES: **GASOLINE**
OTHER SUBSTANCES: **NOT REPORTED**
CAPACITY (GAL): **8000**
COMPARTMENT RELEASE DETECTION: **GROUNDWATER MONITORING,AUTOMATIC TANK GAUGE TEST & INVENTORY CONTROL**
SPILL CONTAINMENT AND OVERFILL PREVENTION: **TIGHT-FILL FITTING CONTAINER/BUCKET/SUMP,FACTORY - BUILT SPILL CONTAINER/BUCKET/SUMP,DELIVERY SHUT-OFF VALVE**

PIPING SYSTEMS

MATERIAL: **FRP**
CORROSION PROTECTION: **NONMETALLIC FLEXIBLE PIPING (NONCORRODIBLE)**
EXTERNAL CONTAINMENT: **NOT REPORTED**
CONNECTORS & VALVES:
NOT REPORTED
PIPEING RELEASE DETECTION:
AUTO. LINE LEAK DETECTOR (3.0 GPH FOR PRESSURE PIPING)
PIPE COMPLIANCE FLAG
CORROSION PROTECTION COMPLIANCE FLAG: **YES**
CORROSION PROTECTION VARIANCE: **NO VARIANCE**

TANK ID: **3**
NUMBER OF COMPARTMENTS: **1**
INSTALLATION DATE: **04/01/1993**
REGISTRATION DATE: **05/08/1986**
TANK CAPACITY (GAL): **6000**
EMPTY TANK: **NOT EMPTY**
STATUS: **IN USE**
STATUS BEGIN DATE: **04/01/1993**
INTERNAL PROTECTION DATE: **NOT REPORTED**
REGULATORY STATUS: **FULLY REGULATED**
TANK DESIGN SINGLE WALL: **NO**
TANK DESIGN DOUBLE WALL: **YES**
PIPE DESIGN SINGLE WALL: **NO**
PIPE DESIGN DOUBLE WALL: **NO**

TANK DETAILS

MATERIAL:

FRP

CORROSION PROTECTION:

FRP TANK OR PIPING (NONCORRODIBLE)

EXTERNAL CONTAINMENT:

NOT REPORTED

TANK COMPLIANCE FLAG

CORROSION PROTECTION COMPLIANCE FLAG: **YES**

CORROSION PROTECTION VARIANCE: **NO VARIANCE**

COMPARTMENT DETAILS

UST COMPARTMENT ID: **67554**

TANK ID: **3**

COMPARTMENT LETTER: **A**

SUBSTANCES: **GASOLINE**

OTHER SUBSTANCES: **NOT REPORTED**

CAPACITY (GAL): **6000**

COMPARTMENT RELEASE DETECTION: **GROUNDWATER MONITORING,AUTOMATIC TANK GAUGE TEST & INVENTORY CONTROL**

SPILL CONTAINMENT AND OVERFILL PREVENTION: **TIGHT-FILL FITTING CONTAINER/BUCKET/SUMP,FACTORY - BUILT SPILL CONTAINER/BUCKET/SUMP,DELIVERY SHUT-OFF VALVE**

PIPING SYSTEMS

MATERIAL: **FRP**

CORROSION PROTECTION: **NONMETALLIC FLEXIBLE PIPING (NONCORRODIBLE)**

EXTERNAL CONTAINMENT: **NOT REPORTED**

CONNECTORS & VALVES:

NOT REPORTED

PIPEING RELEASE DETECTION:

AUTO. LINE LEAK DETECTOR (3.0 GPH FOR PRESSURE PIPING)

PIPE COMPLIANCE FLAG

CORROSION PROTECTION COMPLIANCE FLAG: **YES**

CORROSION PROTECTION VARIANCE: **NO VARIANCE**

TANK ID: **4**

NUMBER OF COMPARTMENTS: **1**

INSTALLATION DATE: **08/31/1987**

REGISTRATION DATE: **05/08/1986**

TANK CAPACITY (GAL): **NOT REPORTED**

EMPTY TANK: **NOT EMPTY**

STATUS: **REMOVED FROM GROUND**

STATUS BEGIN DATE: **08/31/1987**

INTERNAL PROTECTION DATE: **NOT REPORTED**

REGULATORY STATUS: **FULLY REGULATED**

TANK DESIGN SINGLE WALL: **NO**

TANK DESIGN DOUBLE WALL: **NO**

PIPE DESIGN SINGLE WALL: **NO**

PIPE DESIGN DOUBLE WALL: **NO**

TANK DETAILS

MATERIAL:

NOT REPORTED

CORROSION PROTECTION:

NOT REPORTED

EXTERNAL CONTAINMENT:

NOT REPORTED

TANK COMPLIANCE FLAG

CORROSION PROTECTION COMPLIANCE FLAG: **NO**

CORROSION PROTECTION VARIANCE: **NO VARIANCE**

COMPARTMENT DETAILS

UST COMPARTMENT ID: **67555**

TANK ID: **4**

COMPARTMENT LETTER: **A**

SUBSTANCES: **UNKNOWN**

OTHER SUBSTANCES: **NOT REPORTED**

CAPACITY (GAL): **0**

COMPARTMENT RELEASE DETECTION: **NOT REPORTED**

SPILL CONTAINMENT AND OVERFILL PREVENTION: **NOT REPORTED**

PIPING SYSTEMS

MATERIAL: **NOT REPORTED**

CORROSION PROTECTION: **NOT REPORTED**

EXTERNAL CONTAINMENT: **NOT REPORTED**

CONNECTORS & VALVES:

NOT REPORTED

PIPEING RELEASE DETECTION:

NOT REPORTED

PIPE COMPLIANCE FLAG

CORROSION PROTECTION COMPLIANCE FLAG: **NO**

CORROSION PROTECTION VARIANCE: **NO VARIANCE**

ABOVEGROUND STORAGE TANK INFORMATION

NO ABOVEGROUND STORAGE TANK DATA REPORTED FOR THIS FACILITY

Back to Report Summary

MAP ID# 42 **Distance from Property: 0.06 mi. (317 ft.) W**

FACILITY INFORMATION

LPST ID: **109085**
FACILITY ID: **0039407**
NAME: **PEACHTREE STORE**
ADDRESS: **11111 WALNUT HILL LN**
DALLAS, TX 75238

LPST/s AT THIS FACILITY. ID/s ARE LISTED BELOW:
109085

LEAKING TANK DETAILS

LPST ID: **109085**
NAME: **PEACHTREE STORE**
FACILITY LOCATION: **11111 KINGSLEY RD OR WALNUT HILL**
PRIORITY CODE: **4.1 - GW IMPACTED NO APPARENT THREATS OR IMPACTS TO RECEPTORS**
STATUS CODE: **6A - FINAL CONCURRENCE ISSUED**
REPORTED DATE: **1/25/1995**
ENTERED DATE: **2/15/1995**

PRP INFORMATION
NAME: **DIAMOND SHAMROCK REFINING CORPORATION**
ADDRESS: **3880 VALLEY VIEW LN**
IRVING TX 75062
CONTACT: **MACK BRICE**
PHONE: **713/863-2318**

UNDERGROUND STORAGE TANK

TANK ID: **1**
NUMBER OF COMPARTMENTS: **1**
INSTALLATION DATE: **04/01/1993**
REGISTRATION DATE: **05/08/1986**
TANK CAPACITY (GAL): **8000**
EMPTY TANK: **NOT EMPTY**
STATUS: **IN USE**
STATUS BEGIN DATE: **04/01/1993**
INTERNAL PROTECTION DATE: **NOT REPORTED**
REGULATORY STATUS: **FULLY REGULATED**
TANK DESIGN SINGLE WALL: **NO**
TANK DESIGN DOUBLE WALL: **YES**
PIPE DESIGN SINGLE WALL: **NO**
PIPE DESIGN DOUBLE WALL: **NO**

TANK DETAILS

MATERIAL:
FRP
CORROSION PROTECTION:
FRP TANK OR PIPING (NONCORRODIBLE)
EXTERNAL CONTAINMENT:
NOT REPORTED

TANK COMPLIANCE FLAG
CORROSION PROTECTION COMPLIANCE FLAG: **YES**
CORROSION PROTECTION VARIANCE: **NO VARIANCE**

COMPARTMENT DETAILS

UST COMPARTMENT ID: **67553**
TANK ID: **1**
COMPARTMENT LETTER: **A**
SUBSTANCES: **GASOLINE**
OTHER SUBSTANCES: **NOT REPORTED**
CAPACITY (GAL): **8000**
COMPARTMENT RELEASE DETECTION: **GROUNDWATER MONITORING,AUTOMATIC TANK GAUGE TEST & INVENTORY CONTROL**
SPILL CONTAINMENT AND OVERFILL PREVENTION: **TIGHT-FILL FITTING CONTAINER/BUCKET/SUMP,FACTORY - BUILT SPILL CONTAINER/BUCKET/SUMP,DELIVERY SHUT-OFF VALVE**

PIPING SYSTEMS

MATERIAL: **FRP**
CORROSION PROTECTION: **NONMETALLIC FLEXIBLE PIPING (NONCORRODIBLE)**
EXTERNAL CONTAINMENT: **NOT REPORTED**
CONNECTORS & VALVES:
NOT REPORTED
CORROSION PROTECTION: **NONMETALLIC FLEXIBLE PIPING (NONCORRODIBLE)**
PIPE COMPLIANCE FLAG
CORROSION PROTECTION COMPLIANCE FLAG: **YES**
CORROSION PROTECTION VARIANCE: **NO VARIANCE**

TANK ID: **2**
NUMBER OF COMPARTMENTS: **1**
INSTALLATION DATE: **04/01/1993**
REGISTRATION DATE: **05/08/1986**
TANK CAPACITY (GAL): **8000**
EMPTY TANK: **NOT EMPTY**
STATUS: **IN USE**
STATUS BEGIN DATE: **04/01/1993**
INTERNAL PROTECTION DATE: **NOT REPORTED**
REGULATORY STATUS: **FULLY REGULATED**
TANK DESIGN SINGLE WALL: **NO**
TANK DESIGN DOUBLE WALL: **YES**
PIPE DESIGN SINGLE WALL: **NO**
PIPE DESIGN DOUBLE WALL: **NO**

TANK DETAILS

MATERIAL:
FRP
CORROSION PROTECTION:
FRP TANK OR PIPING (NONCORRODIBLE)
EXTERNAL CONTAINMENT:
NOT REPORTED
TANK COMPLIANCE FLAG
CORROSION PROTECTION COMPLIANCE FLAG: **YES**
CORROSION PROTECTION VARIANCE: **NO VARIANCE**

COMPARTMENT DETAILS

UST COMPARTMENT ID: **67552**
TANK ID: **2**
COMPARTMENT LETTER: **A**
SUBSTANCES: **GASOLINE**
OTHER SUBSTANCES: **NOT REPORTED**
CAPACITY (GAL): **8000**
COMPARTMENT RELEASE DETECTION: **GROUNDWATER MONITORING,AUTOMATIC TANK GAUGE TEST & INVENTORY**

CONTROL

SPILL CONTAINMENT AND OVERFILL PREVENTION: **TIGHT-FILL FITTING CONTAINER/BUCKET/SUMP,FACTORY - BUILT SPILL CONTAINER/BUCKET/SUMP,DELIVERY SHUT-OFF VALVE**

PIPING SYSTEMS

MATERIAL: **FRP**

CORROSION PROTECTION: **NONMETALLIC FLEXIBLE PIPING (NONCORRODIBLE)**

EXTERNAL CONTAINMENT: **NOT REPORTED**

CONNECTORS & VALVES:

NOT REPORTED

CORROSION PROTECTION: **NONMETALLIC FLEXIBLE PIPING (NONCORRODIBLE)**

PIPE COMPLIANCE FLAG

CORROSION PROTECTION COMPLIANCE FLAG: **YES**

CORROSION PROTECTION VARIANCE: **NO VARIANCE**

TANK ID: **3**

NUMBER OF COMPARTMENTS: **1**

INSTALLATION DATE: **04/01/1993**

REGISTRATION DATE: **05/08/1986**

TANK CAPACITY (GAL): **6000**

EMPTY TANK: **NOT EMPTY**

STATUS: **IN USE**

STATUS BEGIN DATE: **04/01/1993**

INTERNAL PROTECTION DATE: **NOT REPORTED**

REGULATORY STATUS: **FULLY REGULATED**

TANK DESIGN SINGLE WALL: **NO**

TANK DESIGN DOUBLE WALL: **YES**

PIPE DESIGN SINGLE WALL: **NO**

PIPE DESIGN DOUBLE WALL: **NO**

TANK DETAILS

MATERIAL:

FRP

CORROSION PROTECTION:

FRP TANK OR PIPING (NONCORRODIBLE)

EXTERNAL CONTAINMENT:

NOT REPORTED

TANK COMPLIANCE FLAG

CORROSION PROTECTION COMPLIANCE FLAG: **YES**

CORROSION PROTECTION VARIANCE: **NO VARIANCE**

COMPARTMENT DETAILS

UST COMPARTMENT ID: **67554**

TANK ID: **3**

COMPARTMENT LETTER: **A**

SUBSTANCES: **GASOLINE**

OTHER SUBSTANCES: **NOT REPORTED**

CAPACITY (GAL): **6000**

COMPARTMENT RELEASE DETECTION: **GROUNDWATER MONITORING,AUTOMATIC TANK GAUGE TEST & INVENTORY CONTROL**

SPILL CONTAINMENT AND OVERFILL PREVENTION: **TIGHT-FILL FITTING CONTAINER/BUCKET/SUMP,FACTORY - BUILT SPILL CONTAINER/BUCKET/SUMP,DELIVERY SHUT-OFF VALVE**

PIPING SYSTEMS

MATERIAL: **FRP**

CORROSION PROTECTION: **NONMETALLIC FLEXIBLE PIPING (NONCORRODIBLE)**

EXTERNAL CONTAINMENT: **NOT REPORTED**

CONNECTORS & VALVES:

NOT REPORTED

CORROSION PROTECTION: **NONMETALLIC FLEXIBLE PIPING (NONCORRODIBLE)**

PIPE COMPLIANCE FLAG

CORROSION PROTECTION COMPLIANCE FLAG: **YES**

CORROSION PROTECTION VARIANCE: **NO VARIANCE**

TANK ID: **4**

NUMBER OF COMPARTMENTS: **1**

INSTALLATION DATE: **08/31/1987**

REGISTRATION DATE: **05/08/1986**

TANK CAPACITY (GAL): **NOT REPORTED**

EMPTY TANK: **NOT EMPTY**

STATUS: **REMOVED FROM GROUND**

STATUS BEGIN DATE: **08/31/1987**

INTERNAL PROTECTION DATE: **NOT REPORTED**

REGULATORY STATUS: **FULLY REGULATED**

TANK DESIGN SINGLE WALL: **NO**

TANK DESIGN DOUBLE WALL: **NO**

PIPE DESIGN SINGLE WALL: **NO**

PIPE DESIGN DOUBLE WALL: **NO**

TANK DETAILS

MATERIAL:

NOT REPORTED

CORROSION PROTECTION:

NOT REPORTED

EXTERNAL CONTAINMENT:

NOT REPORTED

TANK COMPLIANCE FLAG

CORROSION PROTECTION COMPLIANCE FLAG: **NO**

CORROSION PROTECTION VARIANCE: **NO VARIANCE**

COMPARTMENT DETAILS

UST COMPARTMENT ID: **67555**

TANK ID: **4**

COMPARTMENT LETTER: **A**

SUBSTANCES: **UNKNOWN**

OTHER SUBSTANCES: **NOT REPORTED**

CAPACITY (GAL): **0**

COMPARTMENT RELEASE DETECTION: **NOT REPORTED**

SPILL CONTAINMENT AND OVERFILL PREVENTION: **NOT REPORTED**

PIPING SYSTEMS

MATERIAL: **NOT REPORTED**

CORROSION PROTECTION: **NOT REPORTED**

EXTERNAL CONTAINMENT: **NOT REPORTED**

CONNECTORS & VALVES:

NOT REPORTED

CORROSION PROTECTION: **NOT REPORTED**

PIPE COMPLIANCE FLAG

CORROSION PROTECTION COMPLIANCE FLAG: **NO**

CORROSION PROTECTION VARIANCE: **NO VARIANCE**

ABOVEGROUND STORAGE TANK INFORMATION

NO ABOVEGROUND STORAGE TANK DATA REPORTED FOR THIS FACILITY

Back to Report Summary

MAP ID# 43 **Distance from Property: 0.06 mi. (317 ft.) S**

FACILITY INFORMATION

LPST ID: **095103**
FACILITY ID: **NOT REPORTED**
NAME: **H R CARCO**
ADDRESS: **2802 N HWY 67**
MESQUITE, TX 75150

LPST/s AT THIS FACILITY. ID/s ARE LISTED BELOW:
095103

LEAKING TANK DETAILS

LPST ID: **095103**
NAME: **H R CARCO**
FACILITY LOCATION: **2802 N HWY 67**
PRIORITY CODE: **4A - SOIL CONTAMINATION ONLY REQUIRES FULL SITE ASSESSMENT RAP**
STATUS CODE: **6A - FINAL CONCURRENCE ISSUED**
REPORTED DATE: **2/23/1990**
ENTERED DATE: **3/30/1990**

PRP INFORMATION
NAME: **KNIGHT, ROBERT**
ADDRESS: **PO BOX 260**
WILSON WY 83014
CONTACT: **ROBERT KNIGHT**
PHONE: **307/733-2332**

UNDERGROUND STORAGE TANK

NO UNDERGROUND STORAGE TANK DATA REPORTED FOR THIS FACILITY

ABOVEGROUND STORAGE TANK INFORMATION

NO ABOVEGROUND STORAGE TANK DATA REPORTED FOR THIS FACILITY

Back to Report Summary

Resource Conservation & Recovery Act - Generator Facilities (RCRAGR06)

MAP ID# 44 **Distance from Property: 0.06 mi. (317 ft.) NE**

FACILITY INFORMATION

EPA ID#: **TXR000034959**
NAME: **EXXON RAS NO 60429**
ADDRESS: **9501 FOREST LANE**
DALLAS, TX 75243
CONTACT NAME: **ALDA S POOL**
CONTACT ADDRESS: **1200 TIMBERLOCH PLACE**
THE WOODLANDS TX 77380
CONTACT PHONE: **2812963579**
NON-NOTIFIER: **NOT A NON-NOTIFIER**
DATE RECEIVED BY AGENCY: **02/15/2000**

OWNER TYPE: **PRIVATE**
OWNER NAME: **EXXON MOBIL**
OPERATOR TYPE: **NOT REPORTED**
OPERATOR NAME: **NOT REPORTED**

CERTIFICATION **- NO CERTIFICATION REPORTED -**
INDUSTRY CLASSIFICATION (NAICS) **- NO NAICS INFORMATION REPORTED -**
SITE HISTORY (INCLUDES GENERATORS AND NON-GENERATORS)
DATE RECEIVED BY AGENCY: **02/15/2000**
NAME: **EXXON RAS NO 60429**
GENERATOR CLASSIFICATION: **LARGE QUANTITY GENERATOR**

CURRENT ACTIVITY INFORMATION

GENERATOR STATUS: **CONDITIONALLY EXEMPT SMALL QUANTITY GENERATOR** LAST UPDATED DATE: **09/02/2000**
SUBJECT TO CORRECTIVE ACTION UNIVERSE: **NO**
TDSFs POTENTIALLY SUBJECT TO CORRECTIVE ACTION UNDER 3004 (u)/(v) UNIVERSE: **NO**
TDSFs ONLY SUBJECT TO CORRECTIVE ACTION UNDER DISCRETIONARY AUTHORITIES UNIVERSE: **NO**
NON TSDFs WHERE RCRA CORRECTIVE ACTION HAS BEEN IMPOSED UNIVERSE: **NO**
CORRECTIVE ACTION WORKLOAD UNIVERSE: **NO**

IMPORTER: **NO**
MIXED WASTE GENERATOR: **NO**
RECYCLER: **NO**
TRANSPORTER: **NO**
ONSITE BURNER EXEMPTION: **NO**
FURNACE EXEMPTION: **NO**
USED OIL REFINER: **NO**
USED OIL TRANSFER FACILITY: **NO**
UNDERGROUND INJECTION: **NO**
UNIVERSAL WASTE DESTINATION FACILITY: **NO**
TRANSFER FACILITY: **NO**
USED OIL FUEL BURNER: **NO**
USED OIL PROCESSOR: **NO**
USED OIL FUEL MARKETER TO BURNER: **NO**
SPECIFICATION USED OIL MARKETER: **NO**
USED OIL TRANSPORTER: **NO**

COMPLIANCE, MONITORING AND ENFORCEMENT INFORMATION

EVALUATIONS **- NO EVALUATIONS REPORTED -**
VIOLATIONS **- NO VIOLATIONS REPORTED -**
ENFORCEMENTS **- NO ENFORCEMENTS REPORTED -**

HAZARDOUS WASTE

D001 **IGNITABLE WASTE**
D018 **BENZENE**

UNIVERSAL WASTE **- NO UNIVERSAL WASTE REPORTED -**

Resource Conservation & Recovery Act - Generator Facilities (RCRAGR06)

CORRECTIVE ACTION AREA **- NO CORRECTIVE ACTION AREA INFORMATION REPORTED -**

CORRECTIVE ACTION EVENT **- NO CORRECTIVE ACTION EVENT REPORTED -**

Back to Report Summary

MAP ID# 44 **Distance from Property: 0.06 mi. (317 ft.) NE**

FACILITY INFORMATION

ID#: **71994**
NAME: **7-ELEVEN 35394**
ADDRESS: **9501 FOREST LN**
DALLAS, TX 75243-5901
COUNTY: **DALLAS**
REGION: **4**
TYPE: **RETAIL**
BEGIN DATE: **08/31/1987**
STATUS: **ACTIVE**
EXEMPT STATUS: **NO**
RECORDS OFF-SITE: **YES**
NUMBER OF ACTIVE UNDERGROUND TANKS: **3**
NUMBER OF ACTIVE ABOVEGROUND TANKS: **0**

CONTACT INFORMATION

NAME: **PEGGIE BETZ**
TITLE: **ENV COMPL SPEC**
ORGANIZATION: **7-ELEVEN 35394**
MAIL ADDRESS: **MAILING ADDRESS NOT REPORTED**
CITY NOT REPORTED
PHONE: **(972) 8287805 0**

APPLICATION INFORMATION:

RECEIVED DATE ON EARLIEST REGISTRATION FORM: **05/12/1999**
SIGNATURE DATE ON EARLIEST REGISTRATION FORM: **05/11/1999**
SIGNATURE NAME & TITLE: **B H HUNTER, REGULATORY ADMINISTR**
ENFORCEMENT ACTION DATE: **NOT REPORTED**

OWNER

OWNER NUMBER: **CN600240329**
NAME: **7-ELEVEN INC**
CONTACT ADDRESS: **1722 ROUTH ST STE 1000**
DALLAS TX 75201
TYPE: **CORPORATION/COMPANY**
BEGIN DATE: **01/20/2012**
CONTACT ROLE: **OWNCON**
CONTACT NAME: **SCOTT JOHNSON**
CONTACT TITLE: **GAS & ENV COMP MGR**
ORGANIZATION: **7-ELEVEN INC**
PHONE: **(847) 6081136 0**
FAX: **NOT REPORTED**
EMAIL: **NOT REPORTED**

OPERATOR

OPERATOR NUMBER: **CN600240329**
NAME: **7-ELEVEN INC**
CONTACT ADDRESS: **1202 RICHARDSON DR**
RICHARDSON TX 75080
TYPE: **CORPORATION/COMPANY**
BEGIN DATE: **01/20/2012**
CONTACT ROLE: **OPRCON**
CONTACT NAME: **CRAIG ZIMMER**
CONTACT TITLE: **NOT REPORTED**

ORGANIZATION: **7-ELEVEN INC**
PHONE: **(214) 8611274 0**
FAX: **(214) 8611270**
EMAIL: **NOT REPORTED**

SELF-CERTIFICATION

SELF-CERTIFICATION ID: **263878**
SIGNATURE DATE: **01/19/2016**
SIGNATURE NAME & TITLE: **RAYMOND MCNIECE, ENVIRONMENTAL MGR**
FILING STATUS: **RENEWAL**
REGISTRATION FLAG: **YES**
SELF-CERTIFICATION ID: **247104**
SIGNATURE DATE: **01/16/2015**
SIGNATURE NAME & TITLE: **RAYMOND MCNIECE, ENVIRONMENTAL MGR**
FILING STATUS: **RENEWAL**
REGISTRATION FLAG: **YES**
SELF-CERTIFICATION ID: **229669**
SIGNATURE DATE: **01/06/2014**
SIGNATURE NAME & TITLE: **RAYMOND MCNIECE, ENVIRONMENTAL MGR**
FILING STATUS: **RENEWAL**
REGISTRATION FLAG: **YES**
SELF-CERTIFICATION ID: **187537**
SIGNATURE DATE: **01/04/2013**
SIGNATURE NAME & TITLE: **SCOTT T JOHNSON, GAS MGR**
FILING STATUS: **RENEWAL**
REGISTRATION FLAG: **YES**
SELF-CERTIFICATION ID: **187536**
SIGNATURE DATE: **01/16/2012**
SIGNATURE NAME & TITLE: **SCOTT JOHNSON, GAS & ENV COMPL MGR**
FILING STATUS: **INITIAL**
REGISTRATION FLAG: **YES**
SELF-CERTIFICATION ID: **187535**
SIGNATURE DATE: **04/01/2011**
SIGNATURE NAME & TITLE: **TARONZA L GRAVES, REP**
FILING STATUS: **RENEWAL**
REGISTRATION FLAG: **YES**
SELF-CERTIFICATION ID: **187534**
SIGNATURE DATE: **03/15/2010**
SIGNATURE NAME & TITLE: **TARONZA L GRAVES, OWNER AUTH AGENT**
FILING STATUS: **RENEWAL**
REGISTRATION FLAG: **YES**
SELF-CERTIFICATION ID: **187533**
SIGNATURE DATE: **03/27/2009**
SIGNATURE NAME & TITLE: **TARONZA L GRAVES, AUTHORIZED AGENT**
FILING STATUS: **RENEWAL**
REGISTRATION FLAG: **YES**
SELF-CERTIFICATION ID: **187532**
SIGNATURE DATE: **03/28/2008**

SIGNATURE NAME & TITLE: **TARONZA L GRAVES, OWNERS AUTH AGENT**
FILING STATUS: **RENEWAL**
REGISTRATION FLAG: **YES**
SELF-CERTIFICATION ID: **187531**
SIGNATURE DATE: **04/01/2007**
SIGNATURE NAME & TITLE: **HEATHER GILLMORE, AGENT**
FILING STATUS: **RENEWAL**
REGISTRATION FLAG: **YES**
SELF-CERTIFICATION ID: **187530**
SIGNATURE DATE: **03/06/2006**
SIGNATURE NAME & TITLE: **ERIC M MCPHEE, PERMITTING MANAGER**
FILING STATUS: **RENEWAL**
REGISTRATION FLAG: **YES**
SELF-CERTIFICATION ID: **187529**
SIGNATURE DATE: **03/15/2005**
SIGNATURE NAME & TITLE: **ERIC M MCPHEE, PERMITTING MANAGER**
FILING STATUS: **RENEWAL**
REGISTRATION FLAG: **YES**
SELF-CERTIFICATION ID: **187528**
SIGNATURE DATE: **03/12/2004**
SIGNATURE NAME & TITLE: **ERIC M. MCPHEE, CMS PERMITTING MGR**
FILING STATUS: **RENEWAL**
REGISTRATION FLAG: **YES**
SELF-CERTIFICATION ID: **187527**
SIGNATURE DATE: **03/05/2003**
SIGNATURE NAME & TITLE: **ERIC M. MCPHEE, PERMIT TEAM LEAD**
FILING STATUS: **RENEWAL**
REGISTRATION FLAG: **YES**
SELF-CERTIFICATION ID: **187526**
SIGNATURE DATE: **03/13/2002**
SIGNATURE NAME & TITLE: **WENDY SALAS, PERMIT TEAM LEAD**
FILING STATUS: **RENEWAL**
REGISTRATION FLAG: **YES**
SELF-CERTIFICATION ID: **187525**
SIGNATURE DATE: **01/10/2001**
SIGNATURE NAME & TITLE: **DAPHYNE JENKINS, PROG MGR**
FILING STATUS: **INITIAL**
REGISTRATION FLAG: **YES**

CONSTRUCTION NOTIFICATION

NOTIFICATION CONSTRUCTION ID: **18785**
APPLICATION RECEIVED DATE: **04/12/2005**
SCHEDULE CONSTRUCTION DATE: **06/15/2005**
GENERAL DESCRIPTION OF PROPOSED CONSTRUCTION:
NOT REPORTED

UNDERGROUND STORAGE TANK

TANK ID: **1**
NUMBER OF COMPARTMENTS: **1**
INSTALLATION DATE: **06/18/1998**
REGISTRATION DATE: **05/12/1999**

TANK CAPACITY (GAL): **12000**
EMPTY TANK: **NOT EMPTY**
STATUS: **IN USE**
STATUS BEGIN DATE: **05/17/1999**
INTERNAL PROTECTION DATE: **NOT REPORTED**
REGULATORY STATUS: **FULLY REGULATED**
TANK DESIGN SINGLE WALL: **NO**
TANK DESIGN DOUBLE WALL: **YES**
PIPE DESIGN SINGLE WALL: **NO**
PIPE DESIGN DOUBLE WALL: **YES**

TANK DETAILS

MATERIAL:
FRP
CORROSION PROTECTION:
FRP TANK OR PIPING (NONCORRODIBLE)
EXTERNAL CONTAINMENT:
NOT REPORTED
TANK COMPLIANCE FLAG
CORROSION PROTECTION COMPLIANCE FLAG: **YES**
CORROSION PROTECTION VARIANCE: **NO VARIANCE**

COMPARTMENT DETAILS

UST COMPARTMENT ID: **168980**
TANK ID: **1**
COMPARTMENT LETTER: **A**
SUBSTANCES: **GASOLINE**
OTHER SUBSTANCES: **NOT REPORTED**
CAPACITY (GAL): **12000**
COMPARTMENT RELEASE DETECTION: **AUTOMATIC TANK GAUGE TEST & INVENTORY CONTROL,INTERSTITIAL MONITORING WITHIN SECONDARY WALL/JACKET**
SPILL CONTAINMENT AND OVERFILL PREVENTION: **TIGHT-FILL FITTING CONTAINER/BUCKET/SUMP,FACTORY - BUILT SPILL CONTAINER/BUCKET/SUMP,FLOW RESTRICTOR VALUE**

PIPING SYSTEMS

MATERIAL: **FRP**
CORROSION PROTECTION: **FRP TANK OR PIPING (NONCORRODIBLE)**
EXTERNAL CONTAINMENT: **NOT REPORTED**
CONNECTORS & VALVES:
NOT REPORTED
PIPEING RELEASE DETECTION:
ANNUAL PIPING TIGHTNESS TEST / ANNUAL ELECTRONIC MONITORING (@ 0.1 GPH),AUTO. LINE LEAK DETECTOR (3.0 GPH FOR PRESSURE PIPING)
PIPE COMPLIANCE FLAG
CORROSION PROTECTION COMPLIANCE FLAG: **YES**
CORROSION PROTECTION VARIANCE: **NO VARIANCE**

TANK ID: **2**
NUMBER OF COMPARTMENTS: **1**
INSTALLATION DATE: **06/18/1998**
REGISTRATION DATE: **03/01/1999**
TANK CAPACITY (GAL): **12000**
EMPTY TANK: **NOT EMPTY**
STATUS: **IN USE**
STATUS BEGIN DATE: **05/17/1999**
INTERNAL PROTECTION DATE: **NOT REPORTED**
REGULATORY STATUS: **FULLY REGULATED**
TANK DESIGN SINGLE WALL: **NO**
TANK DESIGN DOUBLE WALL: **YES**
PIPE DESIGN SINGLE WALL: **NO**
PIPE DESIGN DOUBLE WALL: **YES**

TANK DETAILS

MATERIAL:

FRP

CORROSION PROTECTION:

FRP TANK OR PIPING (NONCORRODIBLE)

EXTERNAL CONTAINMENT:

NOT REPORTED

TANK COMPLIANCE FLAG

CORROSION PROTECTION COMPLIANCE FLAG: **YES**

CORROSION PROTECTION VARIANCE: **NO VARIANCE**

COMPARTMENT DETAILS

UST COMPARTMENT ID: **168981**

TANK ID: **2**

COMPARTMENT LETTER: **A**

SUBSTANCES: **GASOLINE**

OTHER SUBSTANCES: **NOT REPORTED**

CAPACITY (GAL): **12000**

COMPARTMENT RELEASE DETECTION: **AUTOMATIC TANK GAUGE TEST & INVENTORY CONTROL,INTERSTITIAL MONITORING WITHIN SECONDARY WALL/JACKET**

SPILL CONTAINMENT AND OVERFILL PREVENTION: **TIGHT-FILL FITTING CONTAINER/BUCKET/SUMP,FACTORY - BUILT SPILL CONTAINER/BUCKET/SUMP,FLOW RESTRICTOR VALUE**

PIPING SYSTEMS

MATERIAL: **FRP**

CORROSION PROTECTION: **FRP TANK OR PIPING (NONCORRODIBLE)**

EXTERNAL CONTAINMENT: **NOT REPORTED**

CONNECTORS & VALVES:

NOT REPORTED

PIPEING RELEASE DETECTION:

ANNUAL PIPING TIGHTNESS TEST / ANNUAL ELECTRONIC MONITORING (@ 0.1 GPH),AUTO. LINE LEAK DETECTOR (3.0 GPH FOR PRESSURE PIPING)

PIPE COMPLIANCE FLAG

CORROSION PROTECTION COMPLIANCE FLAG: **YES**

CORROSION PROTECTION VARIANCE: **NO VARIANCE**

TANK ID: **3**
NUMBER OF COMPARTMENTS: **1**
INSTALLATION DATE: **06/18/1998**
REGISTRATION DATE: **05/12/1999**
TANK CAPACITY (GAL): **12000**
EMPTY TANK: **NOT EMPTY**
STATUS: **IN USE**
STATUS BEGIN DATE: **06/18/1998**
INTERNAL PROTECTION DATE: **NOT REPORTED**
REGULATORY STATUS: **FULLY REGULATED**
TANK DESIGN SINGLE WALL: **NO**
TANK DESIGN DOUBLE WALL: **YES**
PIPE DESIGN SINGLE WALL: **NO**
PIPE DESIGN DOUBLE WALL: **YES**

TANK DETAILS

MATERIAL:

FRP

CORROSION PROTECTION:

FRP TANK OR PIPING (NONCORRODIBLE)

EXTERNAL CONTAINMENT:

NOT REPORTED

TANK COMPLIANCE FLAG

CORROSION PROTECTION COMPLIANCE FLAG: **YES**

CORROSION PROTECTION VARIANCE: **NO VARIANCE**

COMPARTMENT DETAILS

UST COMPARTMENT ID: **168982**

TANK ID: **3**

COMPARTMENT LETTER: **A**

SUBSTANCES: **GASOLINE**

OTHER SUBSTANCES: **NOT REPORTED**

CAPACITY (GAL): **12000**

COMPARTMENT RELEASE DETECTION: **AUTOMATIC TANK GAUGE TEST & INVENTORY CONTROL,INTERSTITIAL MONITORING WITHIN SECONDARY WALL/JACKET**

SPILL CONTAINMENT AND OVERFILL PREVENTION: **TIGHT-FILL FITTING CONTAINER/BUCKET/SUMP,FACTORY - BUILT SPILL CONTAINER/BUCKET/SUMP,FLOW RESTRICTOR VALUE**

PIPING SYSTEMS

MATERIAL: **FRP**

CORROSION PROTECTION: **FRP TANK OR PIPING (NONCORRODIBLE)**

EXTERNAL CONTAINMENT: **NOT REPORTED**

CONNECTORS & VALVES:

NOT REPORTED

PIPEING RELEASE DETECTION:

ANNUAL PIPING TIGHTNESS TEST / ANNUAL ELECTRONIC MONITORING (@ 0.1 GPH),AUTO. LINE LEAK DETECTOR (3.0 GPH FOR PRESSURE PIPING)

PIPE COMPLIANCE FLAG

CORROSION PROTECTION COMPLIANCE FLAG: **YES**

CORROSION PROTECTION VARIANCE: **NO VARIANCE**

ABOVEGROUND STORAGE TANK INFORMATION

NO ABOVEGROUND STORAGE TANK DATA REPORTED FOR THIS FACILITY

Back to Report Summary

Petroleum Storage Tanks (PST)

MAP ID# 45 **Distance from Property: 0.06 mi. (317 ft.) N**

FACILITY INFORMATION

ID#: **84645**
NAME: **QUIKTRIP 900**
ADDRESS: **9500 FOREST LN**
DALLAS, TX 75243-5935
COUNTY: **DALLAS**
REGION: **4**
TYPE: **RETAIL**
BEGIN DATE: **11/10/2011**
STATUS: **ACTIVE**
EXEMPT STATUS: **NO**
RECORDS OFF-SITE: **YES**
NUMBER OF ACTIVE UNDERGROUND TANKS: **4**
NUMBER OF ACTIVE ABOVEGROUND TANKS: **0**

CONTACT INFORMATION

NAME: **GORDON LONG**
TITLE: **STORE SUPR**
ORGANIZATION: **QUIKTRIP 900**
MAIL ADDRESS: **MAILING ADDRESS NOT REPORTED**
CITY NOT REPORTED
PHONE: **(214) 3411163 0**

APPLICATION INFORMATION:

RECEIVED DATE ON EARLIEST REGISTRATION FORM: **03/21/2014**
SIGNATURE DATE ON EARLIEST REGISTRATION FORM: **03/17/2014**
SIGNATURE NAME & TITLE: **LAURA THOMPSON, NOT REPORTED**
ENFORCEMENT ACTION DATE: **NOT REPORTED**

OWNER

OWNER NUMBER: **CN600241673**
NAME: **QUIKTRIP CORPORATION**
CONTACT ADDRESS: **4705 S 129TH EAST AVE**
TULSA OK 74134
TYPE: **CORPORATION/COMPANY**
BEGIN DATE: **11/10/2011**
CONTACT ROLE: **OWNCON**
CONTACT NAME: **LAURA THOMPSON**
CONTACT TITLE: **ENV ENGINEER**
ORGANIZATION: **QUIKTRIP CORPORATION**
PHONE: **(918) 6157990 0**
FAX: **NOT REPORTED**
EMAIL: **NOT REPORTED**

OPERATOR

OPERATOR NUMBER: **CN600241673**
NAME: **QUIKTRIP CORPORATION**
CONTACT ADDRESS: **14450 TRINITY BLVD**
FORT WORTH TX 76155
TYPE: **CORPORATION/COMPANY**
BEGIN DATE: **11/10/2011**
CONTACT ROLE: **OPRCON**
CONTACT NAME: **BILL D ARKISON**
CONTACT TITLE: **NOT REPORTED**

ORGANIZATION: **QUIKTRIP CORPORATION**
PHONE: **(817) 3587694 0**
FAX: **(817) 8580213**
EMAIL: **WMCMENNA@QUICKTRIP.COM**

SELF-CERTIFICATION

SELF-CERTIFICATION ID: **250659**
SIGNATURE DATE: **03/18/2015**
SIGNATURE NAME & TITLE: **LAURA A THOMPSON, ENV COMPL ADMIN**
FILING STATUS: **RENEWAL**
REGISTRATION FLAG: **YES**
SELF-CERTIFICATION ID: **234525**
SIGNATURE DATE: **03/17/2014**
SIGNATURE NAME & TITLE: **LAURA THOMPSON, ENV COMP ADM**
FILING STATUS: **RENEWAL**
REGISTRATION FLAG: **YES**
SELF-CERTIFICATION ID: **217178**
SIGNATURE DATE: **03/18/2013**
SIGNATURE NAME & TITLE: **LAURA THOMPSON, ENVIRO COMP ADMIN**
FILING STATUS: **RENEWAL**
REGISTRATION FLAG: **YES**
SELF-CERTIFICATION ID: **217177**
SIGNATURE DATE: **03/13/2012**
SIGNATURE NAME & TITLE: **MOLLY WRATZ, ENV PROJ MGR**
FILING STATUS: **RENEWAL**
REGISTRATION FLAG: **YES**
SELF-CERTIFICATION ID: **217176**
SIGNATURE DATE: **03/12/2012**
SIGNATURE NAME & TITLE: **MOLLY WRATZ, ENV PROJ MGR**
FILING STATUS: **INITIAL**
REGISTRATION FLAG: **YES**

CONSTRUCTION NOTIFICATION

NOTIFICATION CONSTRUCTION ID: **23739**
APPLICATION RECEIVED DATE: **09/12/2011**
SCHEDULE CONSTRUCTION DATE: **09/12/2011**
GENERAL DESCRIPTION OF PROPOSED CONSTRUCTION:
NEW CONSTRUCTION; INSTALLATION OF (2) 20K GALLON UST AND (1) 12K GALLON PREMIUM UST AND (1) 12K GALLON DIESEL UST.

UNDERGROUND STORAGE TANK

TANK ID: **1**
NUMBER OF COMPARTMENTS: **1**
INSTALLATION DATE: **11/10/2011**
REGISTRATION DATE: **03/12/2012**
TANK CAPACITY (GAL): **20000**
EMPTY TANK: **NOT EMPTY**
STATUS: **IN USE**
STATUS BEGIN DATE: **11/10/2011**
INTERNAL PROTECTION DATE: **NOT REPORTED**
REGULATORY STATUS: **FULLY REGULATED**
TANK DESIGN SINGLE WALL: **NO**
TANK DESIGN DOUBLE WALL: **YES**
PIPE DESIGN SINGLE WALL: **NO**
PIPE DESIGN DOUBLE WALL: **YES**

TANK DETAILS

MATERIAL:

FRP

CORROSION PROTECTION:

FRP TANK OR PIPING (NONCORRODIBLE)

EXTERNAL CONTAINMENT:

NOT REPORTED

TANK COMPLIANCE FLAG

CORROSION PROTECTION COMPLIANCE FLAG: **YES**

CORROSION PROTECTION VARIANCE: **NO VARIANCE**

COMPARTMENT DETAILS

UST COMPARTMENT ID: **181037**

TANK ID: **1**

COMPARTMENT LETTER: **A**

SUBSTANCES: **GASOLINE**

OTHER SUBSTANCES: **NOT REPORTED**

CAPACITY (GAL): **20000**

COMPARTMENT RELEASE DETECTION: **AUTOMATIC TANK GAUGE TEST & INVENTORY CONTROL,INTERSTITIAL MONITORING WITHIN SECONDARY WALL/JACKET,SIR (STAT. INVENTORY RECONCILIATION) & INVENTORY CONTROL**

SPILL CONTAINMENT AND OVERFILL PREVENTION: **TIGHT-FILL FITTING CONTAINER/BUCKET/SUMP,FACTORY - BUILT SPILL CONTAINER/BUCKET/SUMP,DELIVERY SHUT-OFF VALVE**

PIPING SYSTEMS

MATERIAL: **FRP**

CORROSION PROTECTION: **FRP TANK OR PIPING (NONCORRODIBLE)**

EXTERNAL CONTAINMENT: **NOT REPORTED**

CONNECTORS & VALVES:

NOT REPORTED

PIPEING RELEASE DETECTION:

MONTHLY PIPING TIGHTNESS TEST (@ 0.2 GPH),ANNUAL PIPING TIGHTNESS TEST / ANNUAL ELECTRONIC MONITORING (@ 0.1 GPH),AUTO. LINE LEAK DETECTOR (3.0 GPH FOR PRESSURE PIPING),SIR (STAT. INVENTORY RECONCILIATION) & INVENTORY CONTROL

PIPE COMPLIANCE FLAG

CORROSION PROTECTION COMPLIANCE FLAG: **YES**

CORROSION PROTECTION VARIANCE: **NO VARIANCE**

TANK ID: **2**

NUMBER OF COMPARTMENTS: **1**

INSTALLATION DATE: **11/10/2011**

REGISTRATION DATE: **03/12/2012**

TANK CAPACITY (GAL): **20000**

EMPTY TANK: **NOT EMPTY**

STATUS: **IN USE**

STATUS BEGIN DATE: **11/10/2011**

INTERNAL PROTECTION DATE: **NOT REPORTED**

REGULATORY STATUS: **FULLY REGULATED**

TANK DESIGN SINGLE WALL: **NO**

TANK DESIGN DOUBLE WALL: **YES**

PIPE DESIGN SINGLE WALL: **NO**

PIPE DESIGN DOUBLE WALL: **YES**

TANK DETAILS

MATERIAL:

FRP

CORROSION PROTECTION:

FRP TANK OR PIPING (NONCORRODIBLE)

EXTERNAL CONTAINMENT:

NOT REPORTED

TANK COMPLIANCE FLAG

CORROSION PROTECTION COMPLIANCE FLAG: **YES**

CORROSION PROTECTION VARIANCE: **NO VARIANCE**

COMPARTMENT DETAILS

UST COMPARTMENT ID: **181038**

TANK ID: **2**

COMPARTMENT LETTER: **A**

SUBSTANCES: **GASOLINE**

OTHER SUBSTANCES: **NOT REPORTED**

CAPACITY (GAL): **20000**

COMPARTMENT RELEASE DETECTION: **AUTOMATIC TANK GAUGE TEST & INVENTORY CONTROL,INTERSTITIAL MONITORING WITHIN SECONDARY WALL/JACKET,SIR (STAT. INVENTORY RECONCILIATION) & INVENTORY CONTROL**

SPILL CONTAINMENT AND OVERFILL PREVENTION: **TIGHT-FILL FITTING CONTAINER/BUCKET/SUMP,FACTORY - BUILT SPILL CONTAINER/BUCKET/SUMP,DELIVERY SHUT-OFF VALVE**

PIPING SYSTEMS

MATERIAL: **FRP**

CORROSION PROTECTION: **FRP TANK OR PIPING (NONCORRODIBLE)**

EXTERNAL CONTAINMENT: **NOT REPORTED**

CONNECTORS & VALVES:

NOT REPORTED

PIPEING RELEASE DETECTION:

MONTHLY PIPING TIGHTNESS TEST (@ 0.2 GPH),ANNUAL PIPING TIGHTNESS TEST / ANNUAL ELECTRONIC MONITORING (@ 0.1 GPH),AUTO. LINE LEAK DETECTOR (3.0 GPH FOR PRESSURE PIPING),SIR (STAT. INVENTORY RECONCILIATION) & INVENTORY CONTROL

PIPE COMPLIANCE FLAG

CORROSION PROTECTION COMPLIANCE FLAG: **YES**

CORROSION PROTECTION VARIANCE: **NO VARIANCE**

TANK ID: **3**

NUMBER OF COMPARTMENTS: **1**

INSTALLATION DATE: **11/10/2011**

REGISTRATION DATE: **03/12/2012**

TANK CAPACITY (GAL): **12000**

EMPTY TANK: **NOT EMPTY**

STATUS: **IN USE**

STATUS BEGIN DATE: **11/10/2011**

INTERNAL PROTECTION DATE: **NOT REPORTED**

REGULATORY STATUS: **FULLY REGULATED**

TANK DESIGN SINGLE WALL: **NO**

TANK DESIGN DOUBLE WALL: **YES**

PIPE DESIGN SINGLE WALL: **NO**

PIPE DESIGN DOUBLE WALL: **YES**

TANK DETAILS

MATERIAL:

FRP

CORROSION PROTECTION:

FRP TANK OR PIPING (NONCORRODIBLE)

EXTERNAL CONTAINMENT:

NOT REPORTED

TANK COMPLIANCE FLAG

CORROSION PROTECTION COMPLIANCE FLAG: **YES**

CORROSION PROTECTION VARIANCE: **NO VARIANCE**

COMPARTMENT DETAILS

UST COMPARTMENT ID: **181039**

TANK ID: **3**
COMPARTMENT LETTER: **A**
SUBSTANCES: **GASOLINE**
OTHER SUBSTANCES: **NOT REPORTED**
CAPACITY (GAL): **12000**
COMPARTMENT RELEASE DETECTION: **AUTOMATIC TANK GAUGE TEST & INVENTORY CONTROL,INTERSTITIAL MONITORING WITHIN SECONDARY WALL/JACKET,SIR (STAT. INVENTORY RECONCILIATION) & INVENTORY CONTROL**
SPILL CONTAINMENT AND OVERFILL PREVENTION: **TIGHT-FILL FITTING CONTAINER/BUCKET/SUMP,FACTORY - BUILT SPILL CONTAINER/BUCKET/SUMP,DELIVERY SHUT-OFF VALVE**

PIPING SYSTEMS

MATERIAL: **FRP**
CORROSION PROTECTION: **FRP TANK OR PIPING (NONCORRODIBLE)**
EXTERNAL CONTAINMENT: **NOT REPORTED**
CONNECTORS & VALVES:
NOT REPORTED
PIPEING RELEASE DETECTION:
MONTHLY PIPING TIGHTNESS TEST (@ 0.2 GPH),ANNUAL PIPING TIGHTNESS TEST / ANNUAL ELECTRONIC MONITORING (@ 0.1 GPH),AUTO. LINE LEAK DETECTOR (3.0 GPH FOR PRESSURE PIPING),SIR (STAT. INVENTORY RECONCILIATION) & INVENTORY CONTROL
PIPE COMPLIANCE FLAG
CORROSION PROTECTION COMPLIANCE FLAG: **YES**
CORROSION PROTECTION VARIANCE: **NO VARIANCE**

TANK ID: **4**
NUMBER OF COMPARTMENTS: **1**
INSTALLATION DATE: **11/10/2011**
REGISTRATION DATE: **03/12/2012**
TANK CAPACITY (GAL): **12000**
EMPTY TANK: **NOT EMPTY**
STATUS: **IN USE**
STATUS BEGIN DATE: **11/10/2011**
INTERNAL PROTECTION DATE: **NOT REPORTED**
REGULATORY STATUS: **FULLY REGULATED**
TANK DESIGN SINGLE WALL: **NO**
TANK DESIGN DOUBLE WALL: **YES**
PIPE DESIGN SINGLE WALL: **NO**
PIPE DESIGN DOUBLE WALL: **YES**

TANK DETAILS

MATERIAL:
FRP
CORROSION PROTECTION:
FRP TANK OR PIPING (NONCORRODIBLE)
EXTERNAL CONTAINMENT:
NOT REPORTED
TANK COMPLIANCE FLAG
CORROSION PROTECTION COMPLIANCE FLAG: **YES**
CORROSION PROTECTION VARIANCE: **NO VARIANCE**

COMPARTMENT DETAILS

UST COMPARTMENT ID: **181040**
TANK ID: **4**
COMPARTMENT LETTER: **A**
SUBSTANCES: **DIESEL**
OTHER SUBSTANCES: **NOT REPORTED**
CAPACITY (GAL): **12000**

COMPARTMENT RELEASE DETECTION: **AUTOMATIC TANK GAUGE TEST & INVENTORY CONTROL,INTERSTITIAL MONITORING WITHIN SECONDARY WALL/JACKET,SIR (STAT. INVENTORY RECONCILIATION) & INVENTORY CONTROL**

SPILL CONTAINMENT AND OVERFILL PREVENTION: **TIGHT-FILL FITTING CONTAINER/BUCKET/SUMP,FACTORY - BUILT SPILL CONTAINER/BUCKET/SUMP,DELIVERY SHUT-OFF VALVE**

PIPING SYSTEMS

MATERIAL: **FRP**

CORROSION PROTECTION: **FRP TANK OR PIPING (NONCORRODIBLE)**

EXTERNAL CONTAINMENT: **NOT REPORTED**

CONNECTORS & VALVES:

NOT REPORTED

PIPEING RELEASE DETECTION:

MONTHLY PIPING TIGHTNESS TEST (@ 0.2 GPH),ANNUAL PIPING TIGHTNESS TEST / ANNUAL ELECTRONIC MONITORING (@ 0.1 GPH),AUTO. LINE LEAK DETECTOR (3.0 GPH FOR PRESSURE PIPING),SIR (STAT. INVENTORY RECONCILIATION) & INVENTORY CONTROL

PIPE COMPLIANCE FLAG

CORROSION PROTECTION COMPLIANCE FLAG: **YES**

CORROSION PROTECTION VARIANCE: **NO VARIANCE**

ABOVEGROUND STORAGE TANK INFORMATION

NO ABOVEGROUND STORAGE TANK DATA REPORTED FOR THIS FACILITY

Back to Report Summary

MAP ID# 46 **Distance from Property: 0.06 mi. (317 ft.) N**

FACILITY INFORMATION

ID#: **75393**
NAME: **MASSEY CADILLAC**
ADDRESS: **11675 LBJ FWY**
GARLAND, TX 75041-3803
COUNTY: **DALLAS**
REGION: **4**
TYPE: **FLEET REFUELING**
BEGIN DATE: **09/01/2002**
STATUS: **ACTIVE**
EXEMPT STATUS: **NO**
RECORDS OFF-SITE: **NO**
NUMBER OF ACTIVE UNDERGROUND TANKS: **0**
NUMBER OF ACTIVE ABOVEGROUND TANKS: **1**

APPLICATION INFORMATION:

RECEIVED DATE ON EARLIEST REGISTRATION FORM: **09/24/2002**
SIGNATURE DATE ON EARLIEST REGISTRATION FORM: **09/20/2002**
SIGNATURE NAME & TITLE: **RANDY PARROTT, PRES**
ENFORCEMENT ACTION DATE: **NOT REPORTED**

CONTACT INFORMATION

NAME: **RANDY PARROTT**
TITLE: **NOT REPORTED**
ORGANIZATION: **MASSEY CADILLAC**
MAIL ADDRESS: **MAILING ADDRESS NOT REPORTED**
CITY NOT REPORTED
PHONE: **(214) 4969898 0**

OWNER

OWNER NUMBER: **CN600345193**
NAME: **RANPARR INC**
CONTACT ADDRESS: **OWNER ADDRESS NOT REPORTED**
CITY NOT REPORTED
TYPE: **CORPORATION/COMPANY**
BEGIN DATE: **09/01/2002**
CONTACT ROLE: **NOT REPORTED**
CONTACT NAME: **NOT REPORTED**
CONTACT TITLE: **NOT REPORTED**
ORGANIZATION: **NOT REPORTED**
PHONE: **NOT REPORTED**
FAX: **NOT REPORTED**
EMAIL: **NOT REPORTED**

OPERATOR

OPERATOR NUMBER: **CN600487789**
NAME: **MASSEY CADILLAC INC**
CONTACT ADDRESS: **OPERATOR ADDRESS NOT REPORTED**
CITY NOT REPORTED
TYPE: **CORPORATION/COMPANY**
BEGIN DATE: **09/01/2002**
CONTACT ROLE: **NOT REPORTED**
CONTACT NAME: **NOT REPORTED**
CONTACT TITLE: **NOT REPORTED**

ORGANIZATION: **NOT REPORTED**
PHONE: **NOT REPORTED**
FAX: **NOT REPORTED**
EMAIL: **NOT REPORTED**

SELF-CERTIFICATION

-**NO SELF-CERTIFICATION INFORMATION REPORTED-**

CONSTRUCTION NOTIFICATION

NOTIFICATION CONSTRUCTION ID: **19007**
APPLICATION RECEIVED DATE: **08/09/2002**
SCHEDULE CONSTRUCTION DATE: **09/08/2002**
GENERAL DESCRIPTION OF PROPOSED CONSTRUCTION:
NOT REPORTED

UNDERGROUND STORAGE TANK

NO UNDERGROUND STORAGE TANK DATA REPORTED FOR THIS FACILITY

ABOVEGROUND STORAGE TANK INFORMATION

AST ID #: **200550** MULTIPLE COMPARTMENT FLAG: **NO**
TANK ID: **5817** REGISTRATION DATE: **09/24/2002**
INSTALLATION DATE: **09/01/2002** STATUS BEGIN DATE: **09/01/2002**
TANK CAPACITY (GAL): **2000** REGULATORY STATUS: **FULLY REGULATED**
STATUS: **IN USE** SUBSTANCES: **GASOLINE**

MATERIAL OF CONSTRUCTION

STEEL: **YES** CORRUGATED METAL: **NO**
FIBERGLASS: **NO** CONCRETE: **NO**
ALUMINIUM: **NO**

CONTAINMENT

EARTHEN DIKE: **NO** CONCRETE: **YES**
CONTAINMENT LINER: **NO** NONE: **NO**
STAGE I VAPOR RECOVERY: **NOT REPORTED**
STAGE I INSTALLATION DATE: **NOT REPORTED**

Back to Report Summary

Petroleum Storage Tanks (PST)

MAP ID# 47 **Distance from Property: 0.07 mi. (370 ft.) NW**

FACILITY INFORMATION

ID#: **17474**
NAME: **TETCO 626**
ADDRESS: **13009 COIT RD**
DALLAS, TX 75240-5723
COUNTY: **DALLAS**
REGION: **4**
TYPE: **RETAIL**
BEGIN DATE: **09/01/1989**
STATUS: **INACTIVE**
EXEMPT STATUS: **NO**
RECORDS OFF-SITE: **YES**
NUMBER OF ACTIVE UNDERGROUND TANKS: **0**
NUMBER OF ACTIVE ABOVEGROUND TANKS: **0**

APPLICATION INFORMATION:

RECEIVED DATE ON EARLIEST REGISTRATION FORM: **05/08/1986**
SIGNATURE DATE ON EARLIEST REGISTRATION FORM: **04/21/1986**
SIGNATURE NAME & TITLE: **TB NEWMAN, MKTG RETAIL MGR**
ENFORCEMENT ACTION DATE: **NOT REPORTED**

CONTACT INFORMATION

NAME: **NOT REPORTED**
TITLE: **NOT REPORTED**
ORGANIZATION: **TETCO 626**
MAIL ADDRESS: **MAILING ADDRESS NOT REPORTED**
CITY NOT REPORTED
PHONE: **(210) 8215900 0**

OWNER

OWNER NUMBER: **CN602928814**
NAME: **TETCO STORES LP**
CONTACT ADDRESS: **OWNER ADDRESS NOT REPORTED**
CITY NOT REPORTED
TYPE: **CORPORATION/COMPANY**
BEGIN DATE: **10/01/1998**
CONTACT ROLE: **NOT REPORTED**
CONTACT NAME: **NOT REPORTED**
CONTACT TITLE: **NOT REPORTED**
ORGANIZATION: **NOT REPORTED**
PHONE: **NOT REPORTED**
FAX: **NOT REPORTED**
EMAIL: **NOT REPORTED**

OPERATOR

NO OPERATOR INFORMATION REPORTED

SELF-CERTIFICATION

-**NO SELF-CERTIFICATION INFORMATION REPORTED-**

CONSTRUCTION NOTIFICATION

NOTIFICATION CONSTRUCTION ID: **12814**
APPLICATION RECEIVED DATE: **03/13/2000**
SCHEDULE CONSTRUCTION DATE: **03/27/2000**
GENERAL DESCRIPTION OF PROPOSED CONSTRUCTION:
NOT REPORTED

UNDERGROUND STORAGE TANK

TANK ID: **1**
NUMBER OF COMPARTMENTS: **1**
INSTALLATION DATE: **01/01/1971**
REGISTRATION DATE: **05/08/1986**
TANK CAPACITY (GAL): **5000**
EMPTY TANK: **NOT EMPTY**
STATUS: **REMOVED FROM GROUND**
STATUS BEGIN DATE: **06/30/1986**
INTERNAL PROTECTION DATE: **NOT REPORTED**
REGULATORY STATUS: **FULLY REGULATED**
TANK DESIGN SINGLE WALL: **NO**
TANK DESIGN DOUBLE WALL: **NO**
PIPE DESIGN SINGLE WALL: **NO**
PIPE DESIGN DOUBLE WALL: **NO**

TANK DETAILS

MATERIAL:
STEEL
CORROSION PROTECTION:
NOT REPORTED
EXTERNAL CONTAINMENT:
NOT REPORTED
TANK COMPLIANCE FLAG
CORROSION PROTECTION COMPLIANCE FLAG: **NO**
CORROSION PROTECTION VARIANCE: **NO VARIANCE**

COMPARTMENT DETAILS

UST COMPARTMENT ID: **114241**
TANK ID: **1**
COMPARTMENT LETTER: **A**
SUBSTANCES: **GASOLINE**
OTHER SUBSTANCES: **NOT REPORTED**
CAPACITY (GAL): **5000**
COMPARTMENT RELEASE DETECTION: **NOT REPORTED**
SPILL CONTAINMENT AND OVERFILL PREVENTION: **NOT REPORTED**

PIPING SYSTEMS

MATERIAL: **STEEL**
CORROSION PROTECTION: **NOT REPORTED**
EXTERNAL CONTAINMENT: **NOT REPORTED**
CONNECTORS & VALVES:
NOT REPORTED
PIPEING RELEASE DETECTION:
NOT REPORTED
PIPE COMPLIANCE FLAG
CORROSION PROTECTION COMPLIANCE FLAG: **NO**
CORROSION PROTECTION VARIANCE: **NO VARIANCE**

TANK ID: **1A**
NUMBER OF COMPARTMENTS: **1**
INSTALLATION DATE: **06/01/1986**
REGISTRATION DATE: **05/08/1986**
TANK CAPACITY (GAL): **12000**
EMPTY TANK: **NOT EMPTY**
STATUS: **REMOVED FROM GROUND**
STATUS BEGIN DATE: **04/19/2000**
INTERNAL PROTECTION DATE: **NOT REPORTED**
REGULATORY STATUS: **FULLY REGULATED**
TANK DESIGN SINGLE WALL: **YES**
TANK DESIGN DOUBLE WALL: **NO**
PIPE DESIGN SINGLE WALL: **YES**
PIPE DESIGN DOUBLE WALL: **NO**

TANK DETAILS

MATERIAL:
FRP
CORROSION PROTECTION:
FRP TANK OR PIPING (NONCORRODIBLE)
EXTERNAL CONTAINMENT:
NOT REPORTED
TANK COMPLIANCE FLAG
CORROSION PROTECTION COMPLIANCE FLAG: **YES**
CORROSION PROTECTION VARIANCE: **NO VARIANCE**

COMPARTMENT DETAILS

UST COMPARTMENT ID: **114247**
TANK ID: **1A**
COMPARTMENT LETTER: **A**
SUBSTANCES: **GASOLINE**
OTHER SUBSTANCES: **NOT REPORTED**
CAPACITY (GAL): **12000**
COMPARTMENT RELEASE DETECTION: **AUTOMATIC TANK GAUGE TEST & INVENTORY CONTROL**
SPILL CONTAINMENT AND OVERFILL PREVENTION: **TIGHT-FILL FITTING CONTAINER/BUCKET/SUMP,FACTORY - BUILT SPILL CONTAINER/BUCKET/SUMP,FLOW RESTRICTOR VALUE**

PIPING SYSTEMS

MATERIAL: **FRP**
CORROSION PROTECTION: **FRP TANK OR PIPING (NONCORRODIBLE)**
EXTERNAL CONTAINMENT: **NOT REPORTED**
CONNECTORS & VALVES:
NOT REPORTED
PIPEING RELEASE DETECTION:
AUTO. LINE LEAK DETECTOR (3.0 GPH FOR PRESSURE PIPING)
PIPE COMPLIANCE FLAG
CORROSION PROTECTION COMPLIANCE FLAG: **YES**
CORROSION PROTECTION VARIANCE: **NO VARIANCE**

TANK ID: **2**
NUMBER OF COMPARTMENTS: **1**
INSTALLATION DATE: **01/01/1967**
REGISTRATION DATE: **05/08/1986**
TANK CAPACITY (GAL): **550**
EMPTY TANK: **NOT EMPTY**
STATUS: **REMOVED FROM GROUND**
STATUS BEGIN DATE: **06/30/1987**
INTERNAL PROTECTION DATE: **NOT REPORTED**
REGULATORY STATUS: **FULLY REGULATED**
TANK DESIGN SINGLE WALL: **NO**
TANK DESIGN DOUBLE WALL: **NO**
PIPE DESIGN SINGLE WALL: **NO**
PIPE DESIGN DOUBLE WALL: **NO**

TANK DETAILS

MATERIAL:
STEEL
CORROSION PROTECTION:
NOT REPORTED
EXTERNAL CONTAINMENT:
NOT REPORTED
TANK COMPLIANCE FLAG
CORROSION PROTECTION COMPLIANCE FLAG: **NO**

CORROSION PROTECTION VARIANCE: **NO VARIANCE**

COMPARTMENT DETAILS

UST COMPARTMENT ID: **114242**

TANK ID: **2**

COMPARTMENT LETTER: **A**

SUBSTANCES: **USED OIL**

OTHER SUBSTANCES: **NOT REPORTED**

CAPACITY (GAL): **550**

COMPARTMENT RELEASE DETECTION: **NOT REPORTED**

SPILL CONTAINMENT AND OVERFILL PREVENTION: **NOT REPORTED**

PIPING SYSTEMS

MATERIAL: **STEEL**

CORROSION PROTECTION: **NOT REPORTED**

EXTERNAL CONTAINMENT: **NOT REPORTED**

CONNECTORS & VALVES:

NOT REPORTED

PIPEING RELEASE DETECTION:

NOT REPORTED

PIPE COMPLIANCE FLAG

CORROSION PROTECTION COMPLIANCE FLAG: **NO**

CORROSION PROTECTION VARIANCE: **NO VARIANCE**

TANK ID: **3**

NUMBER OF COMPARTMENTS: **1**

INSTALLATION DATE: **01/01/1967**

REGISTRATION DATE: **05/08/1986**

TANK CAPACITY (GAL): **8000**

EMPTY TANK: **NOT EMPTY**

STATUS: **REMOVED FROM GROUND**

STATUS BEGIN DATE: **06/30/1986**

INTERNAL PROTECTION DATE: **NOT REPORTED**

REGULATORY STATUS: **FULLY REGULATED**

TANK DESIGN SINGLE WALL: **NO**

TANK DESIGN DOUBLE WALL: **NO**

PIPE DESIGN SINGLE WALL: **NO**

PIPE DESIGN DOUBLE WALL: **NO**

TANK DETAILS

MATERIAL:

STEEL

CORROSION PROTECTION:

NOT REPORTED

EXTERNAL CONTAINMENT:

NOT REPORTED

TANK COMPLIANCE FLAG

CORROSION PROTECTION COMPLIANCE FLAG: **NO**

CORROSION PROTECTION VARIANCE: **NO VARIANCE**

COMPARTMENT DETAILS

UST COMPARTMENT ID: **114243**

TANK ID: **3**

COMPARTMENT LETTER: **A**

SUBSTANCES: **GASOLINE**

OTHER SUBSTANCES: **NOT REPORTED**

CAPACITY (GAL): **8000**

COMPARTMENT RELEASE DETECTION: **NOT REPORTED**

SPILL CONTAINMENT AND OVERFILL PREVENTION: **NOT REPORTED**

PIPING SYSTEMS

MATERIAL: **STEEL**

CORROSION PROTECTION: **NOT REPORTED**

EXTERNAL CONTAINMENT: **NOT REPORTED**

CONNECTORS & VALVES:

NOT REPORTED

PIPEING RELEASE DETECTION:

NOT REPORTED

PIPE COMPLIANCE FLAG

CORROSION PROTECTION COMPLIANCE FLAG: **NO**

CORROSION PROTECTION VARIANCE: **NO VARIANCE**

TANK ID: **3A**

NUMBER OF COMPARTMENTS: **1**

INSTALLATION DATE: **06/01/1986**

REGISTRATION DATE: **05/08/1986**

TANK CAPACITY (GAL): **12000**

EMPTY TANK: **NOT EMPTY**

STATUS: **REMOVED FROM GROUND**

STATUS BEGIN DATE: **04/19/2000**

INTERNAL PROTECTION DATE: **NOT REPORTED**

REGULATORY STATUS: **FULLY REGULATED**

TANK DESIGN SINGLE WALL: **YES**

TANK DESIGN DOUBLE WALL: **NO**

PIPE DESIGN SINGLE WALL: **YES**

PIPE DESIGN DOUBLE WALL: **NO**

TANK DETAILS

MATERIAL:

FRP

CORROSION PROTECTION:

FRP TANK OR PIPING (NONCORRODIBLE)

EXTERNAL CONTAINMENT:

NOT REPORTED

TANK COMPLIANCE FLAG

CORROSION PROTECTION COMPLIANCE FLAG: **YES**

CORROSION PROTECTION VARIANCE: **NO VARIANCE**

COMPARTMENT DETAILS

UST COMPARTMENT ID: **114246**

TANK ID: **3A**

COMPARTMENT LETTER: **A**

SUBSTANCES: **GASOLINE**

OTHER SUBSTANCES: **NOT REPORTED**

CAPACITY (GAL): **12000**

COMPARTMENT RELEASE DETECTION: **AUTOMATIC TANK GAUGE TEST & INVENTORY CONTROL**

SPILL CONTAINMENT AND OVERFILL PREVENTION: **TIGHT-FILL FITTING CONTAINER/BUCKET/SUMP,FACTORY - BUILT SPILL CONTAINER/BUCKET/SUMP,FLOW RESTRICTOR VALUE**

PIPING SYSTEMS

MATERIAL: **FRP**

CORROSION PROTECTION: **FRP TANK OR PIPING (NONCORRODIBLE)**

EXTERNAL CONTAINMENT: **NOT REPORTED**

CONNECTORS & VALVES:

NOT REPORTED

PIPEING RELEASE DETECTION:

AUTO. LINE LEAK DETECTOR (3.0 GPH FOR PRESSURE PIPING)

PIPE COMPLIANCE FLAG

CORROSION PROTECTION COMPLIANCE FLAG: **YES**

CORROSION PROTECTION VARIANCE: **NO VARIANCE**

TANK ID: **4**

NUMBER OF COMPARTMENTS: **1**

INSTALLATION DATE: **06/01/1986**

REGISTRATION DATE: **05/08/1986**

TANK CAPACITY (GAL): **12000**

EMPTY TANK: **NOT EMPTY**

STATUS: **REMOVED FROM GROUND**

STATUS BEGIN DATE: **04/19/2000**

INTERNAL PROTECTION DATE: **NOT REPORTED**

REGULATORY STATUS: **FULLY REGULATED**

TANK DESIGN SINGLE WALL: **YES**

TANK DESIGN DOUBLE WALL: **NO**

PIPE DESIGN SINGLE WALL: **YES**

PIPE DESIGN DOUBLE WALL: **NO**

TANK DETAILS

MATERIAL:

FRP

CORROSION PROTECTION:

FRP TANK OR PIPING (NONCORRODIBLE)

EXTERNAL CONTAINMENT:

NOT REPORTED

TANK COMPLIANCE FLAG

CORROSION PROTECTION COMPLIANCE FLAG: **YES**

CORROSION PROTECTION VARIANCE: **NO VARIANCE**

COMPARTMENT DETAILS

UST COMPARTMENT ID: **114245**

TANK ID: **4**

COMPARTMENT LETTER: **A**

SUBSTANCES: **GASOLINE**

OTHER SUBSTANCES: **NOT REPORTED**

CAPACITY (GAL): **12000**

COMPARTMENT RELEASE DETECTION: **AUTOMATIC TANK GAUGE TEST & INVENTORY CONTROL**

SPILL CONTAINMENT AND OVERFILL PREVENTION: **TIGHT-FILL FITTING CONTAINER/BUCKET/SUMP,FACTORY - BUILT SPILL CONTAINER/BUCKET/SUMP,FLOW RESTRICTOR VALUE**

PIPING SYSTEMS

MATERIAL: **FRP**

CORROSION PROTECTION: **FRP TANK OR PIPING (NONCORRODIBLE)**

EXTERNAL CONTAINMENT: **NOT REPORTED**

CONNECTORS & VALVES:

NOT REPORTED

PIPEING RELEASE DETECTION:

AUTO. LINE LEAK DETECTOR (3.0 GPH FOR PRESSURE PIPING)

PIPE COMPLIANCE FLAG

CORROSION PROTECTION COMPLIANCE FLAG: **YES**

CORROSION PROTECTION VARIANCE: **NO VARIANCE**

TANK ID: **5**

NUMBER OF COMPARTMENTS: **1**

INSTALLATION DATE: **06/01/1986**

REGISTRATION DATE: **05/08/1986**

TANK CAPACITY (GAL): **12000**

EMPTY TANK: **NOT EMPTY**

STATUS: **REMOVED FROM GROUND**

STATUS BEGIN DATE: **04/19/2000**

INTERNAL PROTECTION DATE: **NOT REPORTED** REGULATORY STATUS: **FULLY REGULATED**
TANK DESIGN SINGLE WALL: **YES** TANK DESIGN DOUBLE WALL: **NO**
PIPE DESIGN SINGLE WALL: **YES** PIPE DESIGN DOUBLE WALL: **NO**

TANK DETAILS

MATERIAL:
FRP
CORROSION PROTECTION:
FRP TANK OR PIPING (NONCORRODIBLE)
EXTERNAL CONTAINMENT:
NOT REPORTED
TANK COMPLIANCE FLAG
CORROSION PROTECTION COMPLIANCE FLAG: **YES**
CORROSION PROTECTION VARIANCE: **NO VARIANCE**

COMPARTMENT DETAILS

UST COMPARTMENT ID: **114244**
TANK ID: **5**
COMPARTMENT LETTER: **A**
SUBSTANCES: **GASOLINE**
OTHER SUBSTANCES: **NOT REPORTED**
CAPACITY (GAL): **12000**
COMPARTMENT RELEASE DETECTION: **AUTOMATIC TANK GAUGE TEST & INVENTORY CONTROL**
SPILL CONTAINMENT AND OVERFILL PREVENTION: **TIGHT-FILL FITTING CONTAINER/BUCKET/SUMP,FACTORY - BUILT SPILL CONTAINER/BUCKET/SUMP,FLOW RESTRICTOR VALUE**

PIPING SYSTEMS

MATERIAL: **FRP**
CORROSION PROTECTION: **FRP TANK OR PIPING (NONCORRODIBLE)**
EXTERNAL CONTAINMENT: **NOT REPORTED**
CONNECTORS & VALVES:
NOT REPORTED
PIPEING RELEASE DETECTION:
AUTO. LINE LEAK DETECTOR (3.0 GPH FOR PRESSURE PIPING)
PIPE COMPLIANCE FLAG
CORROSION PROTECTION COMPLIANCE FLAG: **YES**
CORROSION PROTECTION VARIANCE: **NO VARIANCE**

ABOVEGROUND STORAGE TANK INFORMATION

NO ABOVEGROUND STORAGE TANK DATA REPORTED FOR THIS FACILITY

Back to Report Summary

Resource Conservation & Recovery Act - Non-Generator Facilities (RCRANGR06)

MAP ID# 47 **Distance from Property: 0.07 mi. (370 ft.) NW**

FACILITY INFORMATION

EPA ID#: **TXD988037123**
NAME: **MOBIL OIL CORPORATION**
ADDRESS: **13009 COIT RD**
DALLAS, TX 75240
CONTACT NAME: **ROBIN A BUNN**
CONTACT ADDRESS: **3225 GALLOWS RD**
FAIRFAX VA 22037
CONTACT PHONE: **703-849-3330**
NON-NOTIFIER: **NOT A NON-NOTIFIER**
DATE RECEIVED BY AGENCY: **11/29/2005**

OWNER TYPE: **PRIVATE**
OWNER NAME: **MOBIL OIL CORPORATION**
OPERATOR TYPE: **PRIVATE**
OPERATOR NAME: **MOBIL OIL CORPORATION**

CERTIFICATION

CERTIFICATION NAME:	CERTIFICATION TITLE:	CERTIFICATION SIGNED DATE:
ROBIN A BUNN	**UNKNOWN**	**11/29/2005**

INDUSTRY CLASSIFICATION (NAICS)

44711 - GASOLINE STATIONS WITH CONVENIENCE STORES

SITE HISTORY (INCLUDES GENERATORS AND NON-GENERATORS)

DATE RECEIVED BY AGENCY: **11/29/2005**
NAME: **MOBIL OIL CORPORATION**
GENERATOR CLASSIFICATION: **NOT A GENERATOR**

DATE RECEIVED BY AGENCY: **02/14/2001**
NAME: **MOBIL OIL CORPORATION**
GENERATOR CLASSIFICATION: **NOT A GENERATOR**

DATE RECEIVED BY AGENCY: **05/01/1991**
NAME: **MOBIL OIL CORP SS# AH9**
GENERATOR CLASSIFICATION: **SMALL QUANTITY GENERATOR**

CURRENT ACTIVITY INFORMATION

GENERATOR STATUS: **NOT A GENERATOR** LAST UPDATED DATE: **12/06/2005**
SUBJECT TO CORRECTIVE ACTION UNIVERSE: **NO**
TDSFs POTENTIALLY SUBJECT TO CORRECTIVE ACTION UNDER 3004 (u)/(v) UNIVERSE: **NO**
TDSFs ONLY SUBJECT TO CORRECTIVE ACTION UNDER DISCRETIONARY AUTHORITIES UNIVERSE: **NO**
NON TSDFs WHERE RCRA CORRECTIVE ACTION HAS BEEN IMPOSED UNIVERSE: **NO**
CORRECTIVE ACTION WORKLOAD UNIVERSE: **NO**

IMPORTER: **NO**
MIXED WASTE GENERATOR: **NO**
RECYCLER: **NO**
TRANSPORTER: **NO**
ONSITE BURNER EXEMPTION: **NO**
FURNACE EXEMPTION: **NO**
USED OIL REFINER: **NO**
USED OIL TRANSFER FACILITY: **NO**
UNDERGROUND INJECTION: **NO**
UNIVERSAL WASTE DESTINATION FACILITY: **NO**
TRANSFER FACILITY: **NO**
USED OIL FUEL BURNER: **NO**
USED OIL PROCESSOR: **NO**
USED OIL FUEL MARKETER TO BURNER: **NO**
SPECIFICATION USED OIL MARKETER: **NO**
USED OIL TRANSPORTER: **NO**

COMPLIANCE, MONITORING AND ENFORCEMENT INFORMATION

EVALUATIONS **- NO EVALUATIONS REPORTED -**

VIOLATIONS **- NO VIOLATIONS REPORTED -**

ENFORCEMENTS **- NO ENFORCEMENTS REPORTED -**

HAZARDOUS WASTE

D000

D001 **IGNITABLE WASTE**

D008 **LEAD**

D038 **PYRIDINE**

UNIVERSAL WASTE **- NO UNIVERSAL WASTE REPORTED -**

CORRECTIVE ACTION AREA **- NO CORRECTIVE ACTION AREA INFORMATION REPORTED -**

CORRECTIVE ACTION EVENT **- NO CORRECTIVE ACTION EVENT REPORTED -**

Back to Report Summary

Industrial and Hazardous Waste Sites (IHW)

MAP ID# 47 **Distance from Property: 0.07 mi. (370 ft.) NW**

FACILITY INFORMATION

REGISTRATION#: **80473** EPA ID: **TXD988037123**
TNRCC ID #: **35194**
NAME: **MOBIL OIL 00AH9**
ADDRESS: **13009 COIT RD**
DALLAS, TX 75240
CONTACT: **ROBIN A BUNN**
PHONE: **703-8493330**

OWNER INFORMATION

NAME: **EXXONMOBIL OIL CORPORATION**
ADDRESS: **3225 GALLOWS RD**
FAIRFAX, VA 22037
PHONE: **1-703-8493330**

BUSINESS DESCRIPTION: **THIS REGISTRATION WAS INACTIVATED BECAUSE THIS FACILITY WAS REGISTERED PRIOR TO1994 AND NO WASTE ACTIVITY WAS REPORTED IN 1994, 1995 AND 1996.**
INDUSTRIAL WASTE PERMIT #: **NOT REPORTED**
MUNICIPAL WASTE PERMIT #: **NOT REPORTED**
SIC CODE: **NOT REPORTED**
WASTE GENERATOR: **YES**
WASTE RECEIVER: **NO**
WASTE TRANSPORTER: **NO**
TRANSFER FACILITY: **NO**
MAQUILADORA (MEXICAN FACILITY): **NO**
STATUS: **INACTIVE**
AMOUNT OF WASTE GENERATED: **SMALL QUANTITY GENERATOR**
GENERATOR TYPE: **NON-INDUSTRIAL AND/OR MUNICIPAL**
THIS FACILITY IS A NOTIFIER
THIS FACILITY IS NOT A STEERS REPORTER - (STATE OF TEXAS ENVIRONMENTAL ELECTRONIC REPORTING SYSTEM)
THIS FACILITY IS NOT REQUIRED TO SUBMIT AN ANNUAL WASTE SUMMARY REPORT
THIS FACILITY IS NOT INVOLVED IN RECYCLING ACTIVITIES
LAST UPDATE TO TRACS (TCEQ REGULATORY ACTIVITIES AND COMPLIANCE SYSTEM): **12/01/2005**

ACTIVITIES

ACTIVITY TYPE: **UNKNOWN**
ACTIVITY DESCRIPTION: **NOT REPORTED**

WASTE

WASTE ID: **105665**
WASTE CODE STATUS: **INACTIVE**
WASTE IS RADIOACTIVE: **NO**
WASTE IS TREATED OFF SITE: **YES**
GENERATOR'S DESCRIPTION OF WASTE: **WATER W/TRACES OF GASOLINE FROM TANK BOTTOME PUMPOUTS.**

WASTE ID: **68905**
WASTE CODE STATUS: **INACTIVE**
WASTE IS RADIOACTIVE: **NO**
WASTE IS TREATED OFF SITE: **NO**
GENERATOR'S DESCRIPTION OF WASTE: **NOT REPORTED**

Back to Report Summary

MAP ID# 48 **Distance from Property: 0.07 mi. (370 ft.) SW**

FACILITY INFORMATION

LPST ID: **098406**
FACILITY ID: **0005615**
NAME: **CHEVRON 105953**
ADDRESS: **9455 FOREST LN**
DALLAS, TX 75243

LPST/s AT THIS FACILITY. ID/s ARE LISTED BELOW:
098406

LEAKING TANK DETAILS

LPST ID: **098406**
NAME: **CHEVRON 105953**
FACILITY LOCATION: **FOREST LN @ ABRAMS**
PRIORITY CODE: **4.1 - GW IMPACTED NO APPARENT THREATS OR IMPACTS TO RECEPTORS**
STATUS CODE: **6A - FINAL CONCURRENCE ISSUED**
REPORTED DATE: **3/28/1991**
ENTERED DATE: **3/29/1991**

PRP INFORMATION
NAME: **CHEVRON PRODUCTS COMPANY**
ADDRESS: **PO BOX 4256**
HOUSTON TX 77210
CONTACT: **MICHELLE COWHERD**
PHONE: **713/219-5229**

UNDERGROUND STORAGE TANK

TANK ID: **1**
INSTALLATION DATE: **12/01/1971**
TANK CAPACITY (GAL): **7632**
STATUS: **REMOVED FROM GROUND**
INTERNAL PROTECTION DATE: **NOT REPORTED**
TANK DESIGN SINGLE WALL: **YES**
PIPE DESIGN SINGLE WALL: **NO**
NUMBER OF COMPARTMENTS: **1**
REGISTRATION DATE: **05/08/1986**
EMPTY TANK: **NOT EMPTY**
STATUS BEGIN DATE: **06/11/2015**
REGULATORY STATUS: **FULLY REGULATED**
TANK DESIGN DOUBLE WALL: **NO**
PIPE DESIGN DOUBLE WALL: **YES**

TANK DETAILS

MATERIAL:
FRP
CORROSION PROTECTION:
FRP TANK OR PIPING (NONCORRODIBLE)
EXTERNAL CONTAINMENT:
NOT REPORTED

TANK COMPLIANCE FLAG
CORROSION PROTECTION COMPLIANCE FLAG: **YES**
CORROSION PROTECTION VARIANCE: **NO VARIANCE**

COMPARTMENT DETAILS

UST COMPARTMENT ID: **81330**
TANK ID: **1**
COMPARTMENT LETTER: **A**
SUBSTANCES: **NOT REPORTED**
OTHER SUBSTANCES: **NOT REPORTED**
CAPACITY (GAL): **7632**
COMPARTMENT RELEASE DETECTION: **AUTOMATIC TANK GAUGE TEST & INVENTORY CONTROL**
SPILL CONTAINMENT AND OVERFILL PREVENTION: **TIGHT-FILL FITTING CONTAINER/BUCKET/SUMP,FACTORY - BUILT SPILL CONTAINER/BUCKET/SUMP,FLOW RESTRICTOR VALUE**

PIPING SYSTEMS

MATERIAL: **FRP**
CORROSION PROTECTION: **FRP TANK OR PIPING (NONCORRODIBLE)**
EXTERNAL CONTAINMENT: **NOT REPORTED**
CONNECTORS & VALVES:
NOT REPORTED
CORROSION PROTECTION: **FRP TANK OR PIPING (NONCORRODIBLE)**
PIPE COMPLIANCE FLAG
CORROSION PROTECTION COMPLIANCE FLAG: **YES**
CORROSION PROTECTION VARIANCE: **NO VARIANCE**

TANK ID: **1**
NUMBER OF COMPARTMENTS: **1**
INSTALLATION DATE: **12/01/1971**
REGISTRATION DATE: **05/08/1986**
TANK CAPACITY (GAL): **7632**
EMPTY TANK: **NOT EMPTY**
STATUS: **IN USE**
STATUS BEGIN DATE: **12/01/1971**
INTERNAL PROTECTION DATE: **NOT REPORTED**
REGULATORY STATUS: **FULLY REGULATED**
TANK DESIGN SINGLE WALL: **YES**
TANK DESIGN DOUBLE WALL: **NO**
PIPE DESIGN SINGLE WALL: **NO**
PIPE DESIGN DOUBLE WALL: **YES**

TANK DETAILS

MATERIAL:
FRP
CORROSION PROTECTION:
FRP TANK OR PIPING (NONCORRODIBLE)
EXTERNAL CONTAINMENT:
NOT REPORTED
TANK COMPLIANCE FLAG
CORROSION PROTECTION COMPLIANCE FLAG: **YES**
CORROSION PROTECTION VARIANCE: **NO VARIANCE**

COMPARTMENT DETAILS

UST COMPARTMENT ID: **81330**
TANK ID: **1**
COMPARTMENT LETTER: **A**
SUBSTANCES: **GASOLINE**
OTHER SUBSTANCES: **NOT REPORTED**
CAPACITY (GAL): **7632**
COMPARTMENT RELEASE DETECTION: **AUTOMATIC TANK GAUGE TEST & INVENTORY CONTROL**
SPILL CONTAINMENT AND OVERFILL PREVENTION: **TIGHT-FILL FITTING CONTAINER/BUCKET/SUMP,FACTORY - BUILT**

SPILL CONTAINER/BUCKET/SUMP,FLOW RESTRICTOR VALUE

PIPING SYSTEMS

MATERIAL: **FRP**

CORROSION PROTECTION: **FRP TANK OR PIPING (NONCORRODIBLE)**

EXTERNAL CONTAINMENT: **NOT REPORTED**

CONNECTORS & VALVES:

NOT REPORTED

CORROSION PROTECTION: **FRP TANK OR PIPING (NONCORRODIBLE)**

PIPE COMPLIANCE FLAG

CORROSION PROTECTION COMPLIANCE FLAG: **YES**

CORROSION PROTECTION VARIANCE: **NO VARIANCE**

TANK ID: **2**

NUMBER OF COMPARTMENTS: **1**

INSTALLATION DATE: **12/01/1971**

REGISTRATION DATE: **05/08/1986**

TANK CAPACITY (GAL): **7632**

EMPTY TANK: **NOT EMPTY**

STATUS: **REMOVED FROM GROUND**

STATUS BEGIN DATE: **06/11/2015**

INTERNAL PROTECTION DATE: **NOT REPORTED**

REGULATORY STATUS: **FULLY REGULATED**

TANK DESIGN SINGLE WALL: **YES**

TANK DESIGN DOUBLE WALL: **NO**

PIPE DESIGN SINGLE WALL: **NO**

PIPE DESIGN DOUBLE WALL: **YES**

TANK DETAILS

MATERIAL:

FRP

CORROSION PROTECTION:

FRP TANK OR PIPING (NONCORRODIBLE)

EXTERNAL CONTAINMENT:

NOT REPORTED

TANK COMPLIANCE FLAG

CORROSION PROTECTION COMPLIANCE FLAG: **YES**

CORROSION PROTECTION VARIANCE: **NO VARIANCE**

COMPARTMENT DETAILS

UST COMPARTMENT ID: **81332**

TANK ID: **2**

COMPARTMENT LETTER: **A**

SUBSTANCES: **NOT REPORTED**

OTHER SUBSTANCES: **NOT REPORTED**

CAPACITY (GAL): **7632**

COMPARTMENT RELEASE DETECTION: **AUTOMATIC TANK GAUGE TEST & INVENTORY CONTROL**

SPILL CONTAINMENT AND OVERFILL PREVENTION: **TIGHT-FILL FITTING CONTAINER/BUCKET/SUMP,FACTORY - BUILT**

SPILL CONTAINER/BUCKET/SUMP,FLOW RESTRICTOR VALUE

PIPING SYSTEMS

MATERIAL: **FRP**

CORROSION PROTECTION: **FRP TANK OR PIPING (NONCORRODIBLE)**

EXTERNAL CONTAINMENT: **NOT REPORTED**

CONNECTORS & VALVES:

NOT REPORTED

CORROSION PROTECTION: **FRP TANK OR PIPING (NONCORRODIBLE)**

PIPE COMPLIANCE FLAG

CORROSION PROTECTION COMPLIANCE FLAG: **YES**
CORROSION PROTECTION VARIANCE: **NO VARIANCE**

TANK ID: **2**
NUMBER OF COMPARTMENTS: **1**
INSTALLATION DATE: **12/01/1971**
REGISTRATION DATE: **05/08/1986**
TANK CAPACITY (GAL): **7632**
EMPTY TANK: **NOT EMPTY**
STATUS: **IN USE**
STATUS BEGIN DATE: **12/01/1971**
INTERNAL PROTECTION DATE: **NOT REPORTED**
REGULATORY STATUS: **FULLY REGULATED**
TANK DESIGN SINGLE WALL: **YES**
TANK DESIGN DOUBLE WALL: **NO**
PIPE DESIGN SINGLE WALL: **NO**
PIPE DESIGN DOUBLE WALL: **YES**

TANK DETAILS

MATERIAL:
FRP
CORROSION PROTECTION:
FRP TANK OR PIPING (NONCORRODIBLE)
EXTERNAL CONTAINMENT:
NOT REPORTED
TANK COMPLIANCE FLAG
CORROSION PROTECTION COMPLIANCE FLAG: **YES**
CORROSION PROTECTION VARIANCE: **NO VARIANCE**

COMPARTMENT DETAILS

UST COMPARTMENT ID: **81332**
TANK ID: **2**
COMPARTMENT LETTER: **A**
SUBSTANCES: **GASOLINE**
OTHER SUBSTANCES: **NOT REPORTED**
CAPACITY (GAL): **7632**
COMPARTMENT RELEASE DETECTION: **AUTOMATIC TANK GAUGE TEST & INVENTORY CONTROL**
SPILL CONTAINMENT AND OVERFILL PREVENTION: **TIGHT-FILL FITTING CONTAINER/BUCKET/SUMP,FACTORY - BUILT SPILL CONTAINER/BUCKET/SUMP,FLOW RESTRICTOR VALUE**

PIPING SYSTEMS

MATERIAL: **FRP**
CORROSION PROTECTION: **FRP TANK OR PIPING (NONCORRODIBLE)**
EXTERNAL CONTAINMENT: **NOT REPORTED**
CONNECTORS & VALVES:
NOT REPORTED
CORROSION PROTECTION: **FRP TANK OR PIPING (NONCORRODIBLE)**
PIPE COMPLIANCE FLAG
CORROSION PROTECTION COMPLIANCE FLAG: **YES**
CORROSION PROTECTION VARIANCE: **NO VARIANCE**

TANK ID: **3**
NUMBER OF COMPARTMENTS: **1**
INSTALLATION DATE: **12/01/1971**
REGISTRATION DATE: **05/08/1986**
TANK CAPACITY (GAL): **5737**
EMPTY TANK: **NOT EMPTY**
STATUS: **REMOVED FROM GROUND**
STATUS BEGIN DATE: **06/11/2015**
INTERNAL PROTECTION DATE: **NOT REPORTED**
REGULATORY STATUS: **FULLY REGULATED**
TANK DESIGN SINGLE WALL: **YES**
TANK DESIGN DOUBLE WALL: **NO**
PIPE DESIGN SINGLE WALL: **NO**
PIPE DESIGN DOUBLE WALL: **YES**

TANK DETAILS

MATERIAL:

FRP

CORROSION PROTECTION:

FRP TANK OR PIPING (NONCORRODIBLE)

EXTERNAL CONTAINMENT:

NOT REPORTED

TANK COMPLIANCE FLAG

CORROSION PROTECTION COMPLIANCE FLAG: **YES**

CORROSION PROTECTION VARIANCE: **NO VARIANCE**

COMPARTMENT DETAILS

UST COMPARTMENT ID: **81333**

TANK ID: **3**

COMPARTMENT LETTER: **A**

SUBSTANCES: **NOT REPORTED**

OTHER SUBSTANCES: **NOT REPORTED**

CAPACITY (GAL): **5737**

COMPARTMENT RELEASE DETECTION: **AUTOMATIC TANK GAUGE TEST & INVENTORY CONTROL**

SPILL CONTAINMENT AND OVERFILL PREVENTION: **TIGHT-FILL FITTING CONTAINER/BUCKET/SUMP,FACTORY - BUILT SPILL CONTAINER/BUCKET/SUMP,FLOW RESTRICTOR VALUE**

PIPING SYSTEMS

MATERIAL: **FRP**

CORROSION PROTECTION: **FRP TANK OR PIPING (NONCORRODIBLE)**

EXTERNAL CONTAINMENT: **NOT REPORTED**

CONNECTORS & VALVES:

NOT REPORTED

CORROSION PROTECTION: **FRP TANK OR PIPING (NONCORRODIBLE)**

PIPE COMPLIANCE FLAG

CORROSION PROTECTION COMPLIANCE FLAG: **YES**

CORROSION PROTECTION VARIANCE: **NO VARIANCE**

TANK ID: **3**

NUMBER OF COMPARTMENTS: **1**

INSTALLATION DATE: **12/01/1971**

REGISTRATION DATE: **05/08/1986**

TANK CAPACITY (GAL): **5737**

EMPTY TANK: **NOT EMPTY**

STATUS: **IN USE**

STATUS BEGIN DATE: **12/01/1971**

INTERNAL PROTECTION DATE: **NOT REPORTED**

REGULATORY STATUS: **FULLY REGULATED**

TANK DESIGN SINGLE WALL: **YES**

TANK DESIGN DOUBLE WALL: **NO**

PIPE DESIGN SINGLE WALL: **NO**

PIPE DESIGN DOUBLE WALL: **YES**

TANK DETAILS

MATERIAL:

FRP

CORROSION PROTECTION:

FRP TANK OR PIPING (NONCORRODIBLE)

EXTERNAL CONTAINMENT:

NOT REPORTED

TANK COMPLIANCE FLAG

CORROSION PROTECTION COMPLIANCE FLAG: **YES**

CORROSION PROTECTION VARIANCE: **NO VARIANCE**

COMPARTMENT DETAILS

UST COMPARTMENT ID: **81333**

TANK ID: **3**

COMPARTMENT LETTER: **A**

SUBSTANCES: **GASOLINE**

OTHER SUBSTANCES: **NOT REPORTED**

CAPACITY (GAL): **5737**

COMPARTMENT RELEASE DETECTION: **AUTOMATIC TANK GAUGE TEST & INVENTORY CONTROL**

SPILL CONTAINMENT AND OVERFILL PREVENTION: **TIGHT-FILL FITTING CONTAINER/BUCKET/SUMP,FACTORY - BUILT SPILL CONTAINER/BUCKET/SUMP,FLOW RESTRICTOR VALUE**

PIPING SYSTEMS

MATERIAL: **FRP**

CORROSION PROTECTION: **FRP TANK OR PIPING (NONCORRODIBLE)**

EXTERNAL CONTAINMENT: **NOT REPORTED**

CONNECTORS & VALVES:

NOT REPORTED

CORROSION PROTECTION: **FRP TANK OR PIPING (NONCORRODIBLE)**

PIPE COMPLIANCE FLAG

CORROSION PROTECTION COMPLIANCE FLAG: **YES**

CORROSION PROTECTION VARIANCE: **NO VARIANCE**

TANK ID: **4**

NUMBER OF COMPARTMENTS: **1**

INSTALLATION DATE: **12/01/1978**

REGISTRATION DATE: **05/08/1986**

TANK CAPACITY (GAL): **9528**

EMPTY TANK: **NOT EMPTY**

STATUS: **REMOVED FROM GROUND**

STATUS BEGIN DATE: **06/11/2015**

INTERNAL PROTECTION DATE: **NOT REPORTED**

REGULATORY STATUS: **FULLY REGULATED**

TANK DESIGN SINGLE WALL: **YES**

TANK DESIGN DOUBLE WALL: **NO**

PIPE DESIGN SINGLE WALL: **NO**

PIPE DESIGN DOUBLE WALL: **YES**

TANK DETAILS

MATERIAL:

FRP

CORROSION PROTECTION:

FRP TANK OR PIPING (NONCORRODIBLE)

EXTERNAL CONTAINMENT:

NOT REPORTED

TANK COMPLIANCE FLAG

CORROSION PROTECTION COMPLIANCE FLAG: **YES**

CORROSION PROTECTION VARIANCE: **NO VARIANCE**

COMPARTMENT DETAILS

UST COMPARTMENT ID: **81331**

TANK ID: **4**

COMPARTMENT LETTER: **A**

SUBSTANCES: **NOT REPORTED**

OTHER SUBSTANCES: **NOT REPORTED**

CAPACITY (GAL): **9528**

COMPARTMENT RELEASE DETECTION: **AUTOMATIC TANK GAUGE TEST & INVENTORY CONTROL**

SPILL CONTAINMENT AND OVERFILL PREVENTION: **TIGHT-FILL FITTING CONTAINER/BUCKET/SUMP,FACTORY - BUILT SPILL CONTAINER/BUCKET/SUMP,FLOW RESTRICTOR VALUE**

PIPING SYSTEMS

MATERIAL: **FRP**

CORROSION PROTECTION: **FRP TANK OR PIPING (NONCORRODIBLE)**

EXTERNAL CONTAINMENT: **NOT REPORTED**

CONNECTORS & VALVES:

NOT REPORTED

CORROSION PROTECTION: **FRP TANK OR PIPING (NONCORRODIBLE)**

PIPE COMPLIANCE FLAG

CORROSION PROTECTION COMPLIANCE FLAG: **YES**

CORROSION PROTECTION VARIANCE: **NO VARIANCE**

TANK ID: **4**

NUMBER OF COMPARTMENTS: **1**

INSTALLATION DATE: **12/01/1978**

REGISTRATION DATE: **05/08/1986**

TANK CAPACITY (GAL): **9528**

EMPTY TANK: **NOT EMPTY**

STATUS: **IN USE**

STATUS BEGIN DATE: **12/01/1978**

INTERNAL PROTECTION DATE: **NOT REPORTED**

REGULATORY STATUS: **FULLY REGULATED**

TANK DESIGN SINGLE WALL: **YES**

TANK DESIGN DOUBLE WALL: **NO**

PIPE DESIGN SINGLE WALL: **NO**

PIPE DESIGN DOUBLE WALL: **YES**

TANK DETAILS

MATERIAL:

FRP

CORROSION PROTECTION:

FRP TANK OR PIPING (NONCORRODIBLE)

EXTERNAL CONTAINMENT:

NOT REPORTED

TANK COMPLIANCE FLAG

CORROSION PROTECTION COMPLIANCE FLAG: **YES**

CORROSION PROTECTION VARIANCE: **NO VARIANCE**

COMPARTMENT DETAILS

UST COMPARTMENT ID: **81331**

TANK ID: **4**

COMPARTMENT LETTER: **A**

SUBSTANCES: **GASOLINE**

OTHER SUBSTANCES: **NOT REPORTED**

CAPACITY (GAL): **9528**

COMPARTMENT RELEASE DETECTION: **AUTOMATIC TANK GAUGE TEST & INVENTORY CONTROL**

SPILL CONTAINMENT AND OVERFILL PREVENTION: **TIGHT-FILL FITTING CONTAINER/BUCKET/SUMP,FACTORY - BUILT SPILL CONTAINER/BUCKET/SUMP,FLOW RESTRICTOR VALUE**

PIPING SYSTEMS

MATERIAL: **FRP**

CORROSION PROTECTION: **FRP TANK OR PIPING (NONCORRODIBLE)**

EXTERNAL CONTAINMENT: **NOT REPORTED**

CONNECTORS & VALVES:

NOT REPORTED

CORROSION PROTECTION: **FRP TANK OR PIPING (NONCORRODIBLE)**

PIPE COMPLIANCE FLAG

CORROSION PROTECTION COMPLIANCE FLAG: **YES**

CORROSION PROTECTION VARIANCE: **NO VARIANCE**

ABOVEGROUND STORAGE TANK INFORMATION

NO ABOVEGROUND STORAGE TANK DATA REPORTED FOR THIS FACILITY

Back to Report Summary

Petroleum Storage Tanks (PST)

MAP ID# 48 **Distance from Property: 0.07 mi. (370 ft.) SW**

FACILITY INFORMATION

ID#: **5615**
NAME: **FOREST GAS & MORE**
ADDRESS: **9455 FOREST LN**
DALLAS, TX 75243-6009
COUNTY: **DALLAS**
REGION: **4**
TYPE: **RETAIL**
BEGIN DATE: **12/01/1971**
STATUS: **INACTIVE**
EXEMPT STATUS: **NO**
RECORDS OFF-SITE: **NO**
NUMBER OF ACTIVE UNDERGROUND TANKS: **0**
NUMBER OF ACTIVE ABOVEGROUND TANKS: **0**

APPLICATION INFORMATION:

RECEIVED DATE ON EARLIEST REGISTRATION FORM: **07/06/2015**
SIGNATURE DATE ON EARLIEST REGISTRATION FORM: **06/23/2015**
SIGNATURE NAME & TITLE: **JAMAL PREMJEE, NOT REPORTED**
ENFORCEMENT ACTION DATE: **NOT REPORTED**

CONTACT INFORMATION

NAME: **SIKENDER ISSAQ**
TITLE: **MANAGER**
ORGANIZATION: **FOREST GAS & MORE**
MAIL ADDRESS: **MAILING ADDRESS NOT REPORTED**
CITY NOT REPORTED
PHONE: **(214) 5759567 0**

OWNER

OWNER NUMBER: **CN602822975**
NAME: **SHADCO INC**
CONTACT ADDRESS: **9100 FOREST LN**
DALLAS TX 75243
TYPE: **CORPORATION/COMPANY**
BEGIN DATE: **06/01/2010**
CONTACT ROLE: **OWNOPRCON**
CONTACT NAME: **SIKENDER ISSAQ**
CONTACT TITLE: **NOT REPORTED**
ORGANIZATION: **SHADCO INC**
PHONE: **(214) 5759597 0**
FAX: **NOT REPORTED**
EMAIL: **NOT REPORTED**

OPERATOR

OPERATOR NUMBER: **CN602822975**
NAME: **SHADCO INC**
CONTACT ADDRESS: **7950 FOREST LN**
DALLAS TX 75230
TYPE: **CORPORATION/COMPANY**
BEGIN DATE: **06/01/2010**
CONTACT ROLE: **OPRCON**
CONTACT NAME: **NOT REPORTED**
CONTACT TITLE: **NOT REPORTED**

ORGANIZATION: **SHADCO INC**
PHONE: **(214) 3634976 0**
FAX: **NOT REPORTED**
EMAIL: **NOT REPORTED**

SELF-CERTIFICATION

SELF-CERTIFICATION ID: **246983**
SIGNATURE DATE: **01/12/2015**
SIGNATURE NAME & TITLE: **JAMAL PREMJEE, OWNER**
FILING STATUS: **RENEWAL**
REGISTRATION FLAG: **YES**
SELF-CERTIFICATION ID: **229924**
SIGNATURE DATE: **12/30/2013**
SIGNATURE NAME & TITLE: **SHAHYAN PREMJEE, PRESIDENT**
FILING STATUS: **RENEWAL**
REGISTRATION FLAG: **YES**
SELF-CERTIFICATION ID: **76766**
SIGNATURE DATE: **12/10/2012**
SIGNATURE NAME & TITLE: **SHAHYAN PREMJEE, PRESIDENT**
FILING STATUS: **RENEWAL**
REGISTRATION FLAG: **YES**
SELF-CERTIFICATION ID: **76765**
SIGNATURE DATE: **12/25/2011**
SIGNATURE NAME & TITLE: **SHAHYAN PREMJEE, PRESIDENT**
FILING STATUS: **RENEWAL**
REGISTRATION FLAG: **YES**
SELF-CERTIFICATION ID: **76764**
SIGNATURE DATE: **05/25/2011**
SIGNATURE NAME & TITLE: **JAMAL PREMJEE, OWNER**
FILING STATUS: **RENEWAL**
REGISTRATION FLAG: **YES**
SELF-CERTIFICATION ID: **76763**
SIGNATURE DATE: **06/29/2010**
SIGNATURE NAME & TITLE: **SHAHYAN PREMJEE, PRES**
FILING STATUS: **RENEWAL**
REGISTRATION FLAG: **YES**
SELF-CERTIFICATION ID: **76762**
SIGNATURE DATE: **12/29/2007**
SIGNATURE NAME & TITLE: **JAMAL PREMJEE, OWNER**
FILING STATUS: **RENEWAL**
REGISTRATION FLAG: **YES**
SELF-CERTIFICATION ID: **76761**
SIGNATURE DATE: **12/05/2006**
SIGNATURE NAME & TITLE: **JAMAL PREMJEE, OWNER**
FILING STATUS: **RENEWAL**
REGISTRATION FLAG: **YES**
SELF-CERTIFICATION ID: **76760**
SIGNATURE DATE: **11/28/2005**

SIGNATURE NAME & TITLE: **JAMAL PREMJEE, OWNER**
FILING STATUS: **RENEWAL**
REGISTRATION FLAG: **YES**
SELF-CERTIFICATION ID: **76759**
SIGNATURE DATE: **12/22/2004**
SIGNATURE NAME & TITLE: **JAMAL PREMJEE, OWNER**
FILING STATUS: **RENEWAL**
REGISTRATION FLAG: **YES**
SELF-CERTIFICATION ID: **76758**
SIGNATURE DATE: **06/28/2004**
SIGNATURE NAME & TITLE: **JAMAL PREMJEE, NOT REPORTED**
FILING STATUS: **INITIAL**
REGISTRATION FLAG: **YES**
SELF-CERTIFICATION ID: **76757**
SIGNATURE DATE: **04/01/2004**
SIGNATURE NAME & TITLE: **BYRON ANDERSON, NOT REPORTED**
FILING STATUS: **RENEWAL**
REGISTRATION FLAG: **YES**
SELF-CERTIFICATION ID: **76756**
SIGNATURE DATE: **05/01/2003**
SIGNATURE NAME & TITLE: **BYRON ANDERSON, RESH SPECIALIST**
FILING STATUS: **RENEWAL**
REGISTRATION FLAG: **YES**
SELF-CERTIFICATION ID: **76755**
SIGNATURE DATE: **05/03/2002**
SIGNATURE NAME & TITLE: **DAROLD WILSON, NOT REPORTED**
FILING STATUS: **RENEWAL**
REGISTRATION FLAG: **YES**
SELF-CERTIFICATION ID: **76516**
SIGNATURE DATE: **01/10/2001**
SIGNATURE NAME & TITLE: **DAROLD WILSON, RESH SPECIALIST**
FILING STATUS: **INITIAL**
REGISTRATION FLAG: **YES**

CONSTRUCTION NOTIFICATION

NOTIFICATION CONSTRUCTION ID: **6021**
APPLICATION RECEIVED DATE: **04/25/2012**
SCHEDULE CONSTRUCTION DATE: **04/23/2012**
GENERAL DESCRIPTION OF PROPOSED CONSTRUCTION:
RELOCATE VENT LINES.
NOTIFICATION CONSTRUCTION ID: **27619**
APPLICATION RECEIVED DATE: **05/18/2015**
SCHEDULE CONSTRUCTION DATE: **06/08/2015**
GENERAL DESCRIPTION OF PROPOSED CONSTRUCTION:
SHUTTING DOWN SITE AND REMOVING UST'S, DISPENSERS AND ALL PIPING.

UNDERGROUND STORAGE TANK

TANK ID: **1**
NUMBER OF COMPARTMENTS: **1**
INSTALLATION DATE: **12/01/1971**
REGISTRATION DATE: **05/08/1986**

TANK CAPACITY (GAL): **7632**
EMPTY TANK: **NOT EMPTY**
STATUS: **REMOVED FROM GROUND**
STATUS BEGIN DATE: **06/11/2015**
INTERNAL PROTECTION DATE: **NOT REPORTED**
REGULATORY STATUS: **FULLY REGULATED**
TANK DESIGN SINGLE WALL: **YES**
TANK DESIGN DOUBLE WALL: **NO**
PIPE DESIGN SINGLE WALL: **NO**
PIPE DESIGN DOUBLE WALL: **YES**

TANK DETAILS

MATERIAL:
FRP
CORROSION PROTECTION:
FRP TANK OR PIPING (NONCORRODIBLE)
EXTERNAL CONTAINMENT:
NOT REPORTED
TANK COMPLIANCE FLAG
CORROSION PROTECTION COMPLIANCE FLAG: **YES**
CORROSION PROTECTION VARIANCE: **NO VARIANCE**

COMPARTMENT DETAILS

UST COMPARTMENT ID: **81330**
TANK ID: **1**
COMPARTMENT LETTER: **A**
SUBSTANCES: **NOT REPORTED**
OTHER SUBSTANCES: **NOT REPORTED**
CAPACITY (GAL): **7632**
COMPARTMENT RELEASE DETECTION: **AUTOMATIC TANK GAUGE TEST & INVENTORY CONTROL**
SPILL CONTAINMENT AND OVERFILL PREVENTION: **TIGHT-FILL FITTING CONTAINER/BUCKET/SUMP,FACTORY - BUILT SPILL CONTAINER/BUCKET/SUMP,FLOW RESTRICTOR VALUE**

PIPING SYSTEMS

MATERIAL: **FRP**
CORROSION PROTECTION: **FRP TANK OR PIPING (NONCORRODIBLE)**
EXTERNAL CONTAINMENT: **NOT REPORTED**
CONNECTORS & VALVES:
NOT REPORTED
PIPEING RELEASE DETECTION:
MONTHLY PIPING TIGHTNESS TEST (@ 0.2 GPH),AUTO. LINE LEAK DETECTOR (3.0 GPH FOR PRESSURE PIPING)
PIPE COMPLIANCE FLAG
CORROSION PROTECTION COMPLIANCE FLAG: **YES**
CORROSION PROTECTION VARIANCE: **NO VARIANCE**

TANK ID: **1**
NUMBER OF COMPARTMENTS: **1**
INSTALLATION DATE: **12/01/1971**
REGISTRATION DATE: **05/08/1986**
TANK CAPACITY (GAL): **7632**
EMPTY TANK: **NOT EMPTY**
STATUS: **IN USE**
STATUS BEGIN DATE: **12/01/1971**
INTERNAL PROTECTION DATE: **NOT REPORTED**
REGULATORY STATUS: **FULLY REGULATED**
TANK DESIGN SINGLE WALL: **YES**
TANK DESIGN DOUBLE WALL: **NO**
PIPE DESIGN SINGLE WALL: **NO**
PIPE DESIGN DOUBLE WALL: **YES**

TANK DETAILS

MATERIAL:

FRP

CORROSION PROTECTION:

FRP TANK OR PIPING (NONCORRODIBLE)

EXTERNAL CONTAINMENT:

NOT REPORTED

TANK COMPLIANCE FLAG

CORROSION PROTECTION COMPLIANCE FLAG: **YES**

CORROSION PROTECTION VARIANCE: **NO VARIANCE**

COMPARTMENT DETAILS

UST COMPARTMENT ID: **81330**

TANK ID: **1**

COMPARTMENT LETTER: **A**

SUBSTANCES: **GASOLINE**

OTHER SUBSTANCES: **NOT REPORTED**

CAPACITY (GAL): **7632**

COMPARTMENT RELEASE DETECTION: **AUTOMATIC TANK GAUGE TEST & INVENTORY CONTROL**

SPILL CONTAINMENT AND OVERFILL PREVENTION: **TIGHT-FILL FITTING CONTAINER/BUCKET/SUMP,FACTORY - BUILT SPILL CONTAINER/BUCKET/SUMP,FLOW RESTRICTOR VALUE**

PIPING SYSTEMS

MATERIAL: **FRP**

CORROSION PROTECTION: **FRP TANK OR PIPING (NONCORRODIBLE)**

EXTERNAL CONTAINMENT: **NOT REPORTED**

CONNECTORS & VALVES:

NOT REPORTED

PIPEING RELEASE DETECTION:

MONTHLY PIPING TIGHTNESS TEST (@ 0.2 GPH),AUTO. LINE LEAK DETECTOR (3.0 GPH FOR PRESSURE PIPING)

PIPE COMPLIANCE FLAG

CORROSION PROTECTION COMPLIANCE FLAG: **YES**

CORROSION PROTECTION VARIANCE: **NO VARIANCE**

TANK ID: **2**

NUMBER OF COMPARTMENTS: **1**

INSTALLATION DATE: **12/01/1971**

REGISTRATION DATE: **05/08/1986**

TANK CAPACITY (GAL): **7632**

EMPTY TANK: **NOT EMPTY**

STATUS: **REMOVED FROM GROUND**

STATUS BEGIN DATE: **06/11/2015**

INTERNAL PROTECTION DATE: **NOT REPORTED**

REGULATORY STATUS: **FULLY REGULATED**

TANK DESIGN SINGLE WALL: **YES**

TANK DESIGN DOUBLE WALL: **NO**

PIPE DESIGN SINGLE WALL: **NO**

PIPE DESIGN DOUBLE WALL: **YES**

TANK DETAILS

MATERIAL:

FRP

CORROSION PROTECTION:

FRP TANK OR PIPING (NONCORRODIBLE)

EXTERNAL CONTAINMENT:

NOT REPORTED

TANK COMPLIANCE FLAG

CORROSION PROTECTION COMPLIANCE FLAG: **YES**

CORROSION PROTECTION VARIANCE: **NO VARIANCE**

COMPARTMENT DETAILS

UST COMPARTMENT ID: **81332**
TANK ID: **2**
COMPARTMENT LETTER: **A**
SUBSTANCES: **NOT REPORTED**
OTHER SUBSTANCES: **NOT REPORTED**
CAPACITY (GAL): **7632**
COMPARTMENT RELEASE DETECTION: **AUTOMATIC TANK GAUGE TEST & INVENTORY CONTROL**
SPILL CONTAINMENT AND OVERFILL PREVENTION: **TIGHT-FILL FITTING CONTAINER/BUCKET/SUMP,FACTORY - BUILT SPILL CONTAINER/BUCKET/SUMP,FLOW RESTRICTOR VALUE**

PIPING SYSTEMS

MATERIAL: **FRP**
CORROSION PROTECTION: **FRP TANK OR PIPING (NONCORRODIBLE)**
EXTERNAL CONTAINMENT: **NOT REPORTED**
CONNECTORS & VALVES:
NOT REPORTED
PIPEING RELEASE DETECTION:
MONTHLY PIPING TIGHTNESS TEST (@ 0.2 GPH),AUTO. LINE LEAK DETECTOR (3.0 GPH FOR PRESSURE PIPING)
PIPE COMPLIANCE FLAG
CORROSION PROTECTION COMPLIANCE FLAG: **YES**
CORROSION PROTECTION VARIANCE: **NO VARIANCE**

TANK ID: **2**
INSTALLATION DATE: **12/01/1971**
TANK CAPACITY (GAL): **7632**
STATUS: **IN USE**
INTERNAL PROTECTION DATE: **NOT REPORTED**
TANK DESIGN SINGLE WALL: **YES**
PIPE DESIGN SINGLE WALL: **NO**
NUMBER OF COMPARTMENTS: **1**
REGISTRATION DATE: **05/08/1986**
EMPTY TANK: **NOT EMPTY**
STATUS BEGIN DATE: **12/01/1971**
REGULATORY STATUS: **FULLY REGULATED**
TANK DESIGN DOUBLE WALL: **NO**
PIPE DESIGN DOUBLE WALL: **YES**

TANK DETAILS

MATERIAL:
FRP
CORROSION PROTECTION:
FRP TANK OR PIPING (NONCORRODIBLE)
EXTERNAL CONTAINMENT:
NOT REPORTED
TANK COMPLIANCE FLAG
CORROSION PROTECTION COMPLIANCE FLAG: **YES**
CORROSION PROTECTION VARIANCE: **NO VARIANCE**

COMPARTMENT DETAILS

UST COMPARTMENT ID: **81332**
TANK ID: **2**
COMPARTMENT LETTER: **A**
SUBSTANCES: **GASOLINE**
OTHER SUBSTANCES: **NOT REPORTED**
CAPACITY (GAL): **7632**
COMPARTMENT RELEASE DETECTION: **AUTOMATIC TANK GAUGE TEST & INVENTORY CONTROL**

SPILL CONTAINMENT AND OVERFILL PREVENTION: **TIGHT-FILL FITTING CONTAINER/BUCKET/SUMP,FACTORY - BUILT SPILL CONTAINER/BUCKET/SUMP,FLOW RESTRICTOR VALUE**

PIPING SYSTEMS

MATERIAL: **FRP**

CORROSION PROTECTION: **FRP TANK OR PIPING (NONCORRODIBLE)**

EXTERNAL CONTAINMENT: **NOT REPORTED**

CONNECTORS & VALVES:

NOT REPORTED

PIPEING RELEASE DETECTION:

MONTHLY PIPING TIGHTNESS TEST (@ 0.2 GPH),AUTO. LINE LEAK DETECTOR (3.0 GPH FOR PRESSURE PIPING)

PIPE COMPLIANCE FLAG

CORROSION PROTECTION COMPLIANCE FLAG: **YES**

CORROSION PROTECTION VARIANCE: **NO VARIANCE**

TANK ID: **3**

NUMBER OF COMPARTMENTS: **1**

INSTALLATION DATE: **12/01/1971**

REGISTRATION DATE: **05/08/1986**

TANK CAPACITY (GAL): **5737**

EMPTY TANK: **NOT EMPTY**

STATUS: **REMOVED FROM GROUND**

STATUS BEGIN DATE: **06/11/2015**

INTERNAL PROTECTION DATE: **NOT REPORTED**

REGULATORY STATUS: **FULLY REGULATED**

TANK DESIGN SINGLE WALL: **YES**

TANK DESIGN DOUBLE WALL: **NO**

PIPE DESIGN SINGLE WALL: **NO**

PIPE DESIGN DOUBLE WALL: **YES**

TANK DETAILS

MATERIAL:

FRP

CORROSION PROTECTION:

FRP TANK OR PIPING (NONCORRODIBLE)

EXTERNAL CONTAINMENT:

NOT REPORTED

TANK COMPLIANCE FLAG

CORROSION PROTECTION COMPLIANCE FLAG: **YES**

CORROSION PROTECTION VARIANCE: **NO VARIANCE**

COMPARTMENT DETAILS

UST COMPARTMENT ID: **81333**

TANK ID: **3**

COMPARTMENT LETTER: **A**

SUBSTANCES: **NOT REPORTED**

OTHER SUBSTANCES: **NOT REPORTED**

CAPACITY (GAL): **5737**

COMPARTMENT RELEASE DETECTION: **AUTOMATIC TANK GAUGE TEST & INVENTORY CONTROL**

SPILL CONTAINMENT AND OVERFILL PREVENTION: **TIGHT-FILL FITTING CONTAINER/BUCKET/SUMP,FACTORY - BUILT SPILL CONTAINER/BUCKET/SUMP,FLOW RESTRICTOR VALUE**

PIPING SYSTEMS

MATERIAL: **FRP**

CORROSION PROTECTION: **FRP TANK OR PIPING (NONCORRODIBLE)**

EXTERNAL CONTAINMENT: **NOT REPORTED**

CONNECTORS & VALVES:

NOT REPORTED

PIPEING RELEASE DETECTION:
MONTHLY PIPING TIGHTNESS TEST (@ 0.2 GPH),AUTO. LINE LEAK DETECTOR (3.0 GPH FOR PRESSURE PIPING)
PIPE COMPLIANCE FLAG
CORROSION PROTECTION COMPLIANCE FLAG: **YES**
CORROSION PROTECTION VARIANCE: **NO VARIANCE**

TANK ID: **3**
NUMBER OF COMPARTMENTS: **1**
INSTALLATION DATE: **12/01/1971**
REGISTRATION DATE: **05/08/1986**
TANK CAPACITY (GAL): **5737**
EMPTY TANK: **NOT EMPTY**
STATUS: **IN USE**
STATUS BEGIN DATE: **12/01/1971**
INTERNAL PROTECTION DATE: **NOT REPORTED**
REGULATORY STATUS: **FULLY REGULATED**
TANK DESIGN SINGLE WALL: **YES**
TANK DESIGN DOUBLE WALL: **NO**
PIPE DESIGN SINGLE WALL: **NO**
PIPE DESIGN DOUBLE WALL: **YES**

TANK DETAILS
MATERIAL:
FRP
CORROSION PROTECTION:
FRP TANK OR PIPING (NONCORRODIBLE)
EXTERNAL CONTAINMENT:
NOT REPORTED
TANK COMPLIANCE FLAG
CORROSION PROTECTION COMPLIANCE FLAG: **YES**
CORROSION PROTECTION VARIANCE: **NO VARIANCE**
COMPARTMENT DETAILS
UST COMPARTMENT ID: **81333**
TANK ID: **3**
COMPARTMENT LETTER: **A**
SUBSTANCES: **GASOLINE**
OTHER SUBSTANCES: **NOT REPORTED**
CAPACITY (GAL): **5737**
COMPARTMENT RELEASE DETECTION: **AUTOMATIC TANK GAUGE TEST & INVENTORY CONTROL**
SPILL CONTAINMENT AND OVERFILL PREVENTION: **TIGHT-FILL FITTING CONTAINER/BUCKET/SUMP,FACTORY - BUILT SPILL CONTAINER/BUCKET/SUMP,FLOW RESTRICTOR VALUE**
PIPING SYSTEMS
MATERIAL: **FRP**
CORROSION PROTECTION: **FRP TANK OR PIPING (NONCORRODIBLE)**
EXTERNAL CONTAINMENT: **NOT REPORTED**
CONNECTORS & VALVES:
NOT REPORTED
PIPEING RELEASE DETECTION:
MONTHLY PIPING TIGHTNESS TEST (@ 0.2 GPH),AUTO. LINE LEAK DETECTOR (3.0 GPH FOR PRESSURE PIPING)
PIPE COMPLIANCE FLAG
CORROSION PROTECTION COMPLIANCE FLAG: **YES**
CORROSION PROTECTION VARIANCE: **NO VARIANCE**

TANK ID: **4**
NUMBER OF COMPARTMENTS: **1**
INSTALLATION DATE: **12/01/1978**
REGISTRATION DATE: **05/08/1986**
TANK CAPACITY (GAL): **9528**
EMPTY TANK: **NOT EMPTY**

STATUS: **REMOVED FROM GROUND**
STATUS BEGIN DATE: **06/11/2015**
INTERNAL PROTECTION DATE: **NOT REPORTED**
REGULATORY STATUS: **FULLY REGULATED**
TANK DESIGN SINGLE WALL: **YES**
TANK DESIGN DOUBLE WALL: **NO**
PIPE DESIGN SINGLE WALL: **NO**
PIPE DESIGN DOUBLE WALL: **YES**

TANK DETAILS

MATERIAL:
FRP
CORROSION PROTECTION:
FRP TANK OR PIPING (NONCORRODIBLE)
EXTERNAL CONTAINMENT:
NOT REPORTED
TANK COMPLIANCE FLAG
CORROSION PROTECTION COMPLIANCE FLAG: **YES**
CORROSION PROTECTION VARIANCE: **NO VARIANCE**

COMPARTMENT DETAILS

UST COMPARTMENT ID: **81331**
TANK ID: **4**
COMPARTMENT LETTER: **A**
SUBSTANCES: **NOT REPORTED**
OTHER SUBSTANCES: **NOT REPORTED**
CAPACITY (GAL): **9528**
COMPARTMENT RELEASE DETECTION: **AUTOMATIC TANK GAUGE TEST & INVENTORY CONTROL**
SPILL CONTAINMENT AND OVERFILL PREVENTION: **TIGHT-FILL FITTING CONTAINER/BUCKET/SUMP,FACTORY - BUILT SPILL CONTAINER/BUCKET/SUMP,FLOW RESTRICTOR VALUE**

PIPING SYSTEMS

MATERIAL: **FRP**
CORROSION PROTECTION: **FRP TANK OR PIPING (NONCORRODIBLE)**
EXTERNAL CONTAINMENT: **NOT REPORTED**
CONNECTORS & VALVES:
NOT REPORTED
PIPEING RELEASE DETECTION:
MONTHLY PIPING TIGHTNESS TEST (@ 0.2 GPH),AUTO. LINE LEAK DETECTOR (3.0 GPH FOR PRESSURE PIPING)
PIPE COMPLIANCE FLAG
CORROSION PROTECTION COMPLIANCE FLAG: **YES**
CORROSION PROTECTION VARIANCE: **NO VARIANCE**

TANK ID: **4**
NUMBER OF COMPARTMENTS: **1**
INSTALLATION DATE: **12/01/1978**
REGISTRATION DATE: **05/08/1986**
TANK CAPACITY (GAL): **9528**
EMPTY TANK: **NOT EMPTY**
STATUS: **IN USE**
STATUS BEGIN DATE: **12/01/1978**
INTERNAL PROTECTION DATE: **NOT REPORTED**
REGULATORY STATUS: **FULLY REGULATED**
TANK DESIGN SINGLE WALL: **YES**
TANK DESIGN DOUBLE WALL: **NO**
PIPE DESIGN SINGLE WALL: **NO**
PIPE DESIGN DOUBLE WALL: **YES**

TANK DETAILS

MATERIAL:
FRP

CORROSION PROTECTION:
FRP TANK OR PIPING (NONCORRODIBLE)
EXTERNAL CONTAINMENT:
NOT REPORTED
TANK COMPLIANCE FLAG
CORROSION PROTECTION COMPLIANCE FLAG: **YES**
CORROSION PROTECTION VARIANCE: **NO VARIANCE**
COMPARTMENT DETAILS
UST COMPARTMENT ID: **81331**
TANK ID: **4**
COMPARTMENT LETTER: **A**
SUBSTANCES: **GASOLINE**
OTHER SUBSTANCES: **NOT REPORTED**
CAPACITY (GAL): **9528**
COMPARTMENT RELEASE DETECTION: **AUTOMATIC TANK GAUGE TEST & INVENTORY CONTROL**
SPILL CONTAINMENT AND OVERFILL PREVENTION: **TIGHT-FILL FITTING CONTAINER/BUCKET/SUMP,FACTORY - BUILT SPILL CONTAINER/BUCKET/SUMP,FLOW RESTRICTOR VALUE**
PIPING SYSTEMS
MATERIAL: **FRP**
CORROSION PROTECTION: **FRP TANK OR PIPING (NONCORRODIBLE)**
EXTERNAL CONTAINMENT: **NOT REPORTED**
CONNECTORS & VALVES:
NOT REPORTED
PIPEING RELEASE DETECTION:
MONTHLY PIPING TIGHTNESS TEST (@ 0.2 GPH),AUTO. LINE LEAK DETECTOR (3.0 GPH FOR PRESSURE PIPING)
PIPE COMPLIANCE FLAG
CORROSION PROTECTION COMPLIANCE FLAG: **YES**
CORROSION PROTECTION VARIANCE: **NO VARIANCE**

ABOVEGROUND STORAGE TANK INFORMATION

NO ABOVEGROUND STORAGE TANK DATA REPORTED FOR THIS FACILITY

Back to Report Summary

Resource Conservation & Recovery Act - Non-Generator Facilities (RCRANGR06)

MAP ID# 48 **Distance from Property: 0.07 mi. (370 ft.) SW**

FACILITY INFORMATION

EPA ID#: **TXD988035341**
NAME: **CHEVRON USA INC**
ADDRESS: **9455 FOREST LN**
DALLAS, TX 75243
CONTACT NAME: **KATHRYN MINTER**
CONTACT ADDRESS: **PO BOX 6004**
SAN RAMON CA 94583
CONTACT PHONE: **713-754-3500**
NON-NOTIFIER: **NOT A NON-NOTIFIER**
DATE RECEIVED BY AGENCY: **11/29/2005**

OWNER TYPE: **PRIVATE**
OWNER NAME: **CHEVRON USA INC**
OPERATOR TYPE: **PRIVATE**
OPERATOR NAME: **CHEVRON USA INC**

CERTIFICATION

CERTIFICATION NAME:	CERTIFICATION TITLE:	CERTIFICATION SIGNED DATE:
KATHRYN MINTER	**UNKNOWN**	**11/29/2005**

INDUSTRY CLASSIFICATION (NAICS) **- NO NAICS INFORMATION REPORTED -**

SITE HISTORY (INCLUDES GENERATORS AND NON-GENERATORS)

DATE RECEIVED BY AGENCY: **11/29/2005**
NAME: **CHEVRON USA INC**
GENERATOR CLASSIFICATION: **NOT A GENERATOR**

DATE RECEIVED BY AGENCY: **06/30/2003**
NAME: **CHEVRON USA INC**
GENERATOR CLASSIFICATION: **NOT A GENERATOR**

DATE RECEIVED BY AGENCY: **05/01/1991**
NAME: **CHEVRON USA INC #105953**
GENERATOR CLASSIFICATION: **SMALL QUANTITY GENERATOR**

CURRENT ACTIVITY INFORMATION

GENERATOR STATUS: **NOT A GENERATOR** LAST UPDATED DATE: **12/06/2005**
SUBJECT TO CORRECTIVE ACTION UNIVERSE: **NO**
TDSFs POTENTIALLY SUBJECT TO CORRECTIVE ACTION UNDER 3004 (u)/(v) UNIVERSE: **NO**
TDSFs ONLY SUBJECT TO CORRECTIVE ACTION UNDER DISCRETIONARY AUTHORITIES UNIVERSE: **NO**
NON TSDFs WHERE RCRA CORRECTIVE ACTION HAS BEEN IMPOSED UNIVERSE: **NO**
CORRECTIVE ACTION WORKLOAD UNIVERSE: **NO**

IMPORTER: **NO**
MIXED WASTE GENERATOR: **NO**
RECYCLER: **NO**
TRANSPORTER: **NO**
ONSITE BURNER EXEMPTION: **NO**
FURNACE EXEMPTION: **NO**
USED OIL REFINER: **NO**
USED OIL TRANSFER FACILITY: **NO**
UNDERGROUND INJECTION: **NO**
UNIVERSAL WASTE DESTINATION FACILITY: **NO**
TRANSFER FACILITY: **NO**
USED OIL FUEL BURNER: **NO**
USED OIL PROCESSOR: **NO**
USED OIL FUEL MARKETER TO BURNER: **NO**
SPECIFICATION USED OIL MARKETER: **NO**
USED OIL TRANSPORTER: **NO**

COMPLIANCE, MONITORING AND ENFORCEMENT INFORMATION

EVALUATIONS **- NO EVALUATIONS REPORTED -**

VIOLATIONS **- NO VIOLATIONS REPORTED -**

ENFORCEMENTS **- NO ENFORCEMENTS REPORTED -**

HAZARDOUS WASTE

D000

D001 **IGNITABLE WASTE**

D018 **BENZENE**

UNIVERSAL WASTE **- NO UNIVERSAL WASTE REPORTED -**

CORRECTIVE ACTION AREA **- NO CORRECTIVE ACTION AREA INFORMATION REPORTED -**

CORRECTIVE ACTION EVENT **- NO CORRECTIVE ACTION EVENT REPORTED -**

Back to Report Summary

MAP ID# 48 **Distance from Property: 0.07 mi. (370 ft.) SW**

FACILITY INFORMATION

REGISTRATION#: **79181** EPA ID: **TXD988035341**
TNRCC ID #: **32735**
NAME: **CHEVRON FACILITY 105953**
ADDRESS: **9455 FOREST LN**
DALLAS, TX 75243
CONTACT: **KATHRYN MINTER**
PHONE: **713-7543500**
BUSINESS DESCRIPTION: **NOT REPORTED**
INDUSTRIAL WASTE PERMIT #: **NOT REPORTED**
MUNICIPAL WASTE PERMIT #: **NOT REPORTED**
SIC CODE: **NOT REPORTED**
WASTE GENERATOR: **YES**
WASTE RECEIVER: **NO**
WASTE TRANSPORTER: **NO**
TRANSFER FACILITY: **NO**
MAQUILADORA (MEXICAN FACILITY): **NO**
STATUS: **INACTIVE**
AMOUNT OF WASTE GENERATED: **SMALL QUANTITY GENERATOR**
GENERATOR TYPE: **NON-INDUSTRIAL AND/OR MUNICIPAL**
THIS FACILITY IS A NOTIFIER
THIS FACILITY IS NOT A STEERS REPORTER - (STATE OF TEXAS ENVIRONMENTAL ELECTRONIC REPORTING SYSTEM)
THIS FACILITY IS NOT REQUIRED TO SUBMIT AN ANNUAL WASTE SUMMARY REPORT
THIS FACILITY IS NOT INVOLVED IN RECYCLING ACTIVITIES
LAST UPDATE TO TRACS (TCEQ REGULATORY ACTIVITIES AND COMPLIANCE SYSTEM): **12/01/2005**

OWNER INFORMATION

NAME: **CHEVRON USA INC**
ADDRESS: **PO BOX 6004**
SAN RAMON, CA 94583
PHONE: **1-925-8429002**

ACTIVITIES

ACTIVITY TYPE: **UNKNOWN**
ACTIVITY DESCRIPTION: **NOT REPORTED**

WASTE

WASTE ID: **62751**
WASTE CODE STATUS: **INACTIVE**
WASTE IS RADIOACTIVE: **NO**
WASTE IS TREATED OFF SITE: **NO**
GENERATOR'S DESCRIPTION OF WASTE: **NOT REPORTED**

Back to Report Summary

Innocent Owner / Operator Database (IOP)

MAP ID# 49 **Distance from Property: 0.07 mi. (370 ft.) NE**

FACILITY INFORMATION

ID#: **0175**
DATE IOP RECIEVED: **5/10/00**
CERTIFICATE ISSUED: **12/1/00**
NAME: **BANK ONE BUILDING**
ADDRESS: **9401 EAST LBJ FREEWAY**
DALLAS, TX 75243
CONTAMINANTS: **BTEX**
MEDIA AFFECTED: **GROUNDWATER**
PHASE: **COMPLETED**
PROPERTY USE: **OFFICE BUILDING**
ACRES: **2.8717**

OTHER CONTACTS (CONSULTANT/ATTORNEY)

ORGANIZATION: **HALEY & ALDRICH, INC.**
ROBERT LOGAN VICE PRESIDENT
2601 SATURN STREET, SUITE 101
BREA CA 92821-6702
PHONE: **714-985-3434** FAX: **714-985-3433**

APPLICANT INFORMATION

ORGANIZATION: **DALLAS OFFICE PORTFOLIO, LP**
ROBERT LOGAN, SENIOR VICE P
ADDRESS: **ONE FEDERAL STREET**
BOSTON, MA, 02110
INTEREST IN SITE: **OWNER**
PHONE: **617-457-0400** FAX: **617-457-0499**

Back to Report Summary

Innocent Owner / Operator Database (IOP)

MAP ID# 49 **Distance from Property: 0.07 mi. (370 ft.) NE**

FACILITY INFORMATION

ID#: **0040**
DATE IOP RECIEVED: **5/28/98**
CERTIFICATE ISSUED: **NOT REPORTED**
NAME: **BANK ONE BUILDING**
ADDRESS: **9401 LBJ FREEWAY**
DALLAS, TX
CONTAMINANTS: **NOT REPORTED**
MEDIA AFFECTED: **SOILS**
PHASE: **WITHDRAWAL**
PROPERTY USE: **OFFICE BUILDING - 4 STORY**
ACRES: **2.8717**

OTHER CONTACTS (CONSULTANT/ATTORNEY)

ORGANIZATION: **LAW ENGINEERING AND ENVIRONMENTAL**
JEFFREY P. DANN SENIOR GEOLOGIST
7616 LBJ FREEWAY, SUITE 600
DALLAS TX 75251
PHONE: **972-934-0800** FAX: **972-934-1429**

APPLICANT INFORMATION

ORGANIZATION: **BREUNIG COMMERCIAL/FOREST AB**
JEFFREY P. DANN, VICE PRESI
ADDRESS: **12160 NORTH ABRAMS ROAD, SUITE 305**
DALLAS, TX, 75243-4525
INTEREST IN SITE: **PURCHASER**
PHONE: **972-235-3300** FAX: **972-234-3810**

Back to Report Summary

MAP ID# 50 **Distance from Property: 0.07 mi. (370 ft.) N**

FACILITY INFORMATION

ID#: **13457**
NAME: **SATURN FUEL CENTER**
ADDRESS: **5013 SATURN RD**
GARLAND, TX 75041-5953
COUNTY: **DALLAS**
REGION: **4**
TYPE: **RETAIL**
BEGIN DATE: **08/07/1986**
STATUS: **ACTIVE**
EXEMPT STATUS: **NO**
RECORDS OFF-SITE: **YES**
NUMBER OF ACTIVE UNDERGROUND TANKS: **4**
NUMBER OF ACTIVE ABOVEGROUND TANKS: **0**

APPLICATION INFORMATION:

RECEIVED DATE ON EARLIEST REGISTRATION FORM: **10/27/2015**
SIGNATURE DATE ON EARLIEST REGISTRATION FORM: **10/26/2015**
SIGNATURE NAME & TITLE: **TODD GROVES, NOT REPORTED**
ENFORCEMENT ACTION DATE: **NOT REPORTED**

CONTACT INFORMATION

NAME: **ANSHUL SHRESTHA**
TITLE: **MGR**
ORGANIZATION: **SATURN FUEL CENTER**
MAIL ADDRESS: **MAILING ADDRESS NOT REPORTED**
CITY NOT REPORTED
PHONE: **(682) 4787849 0**

OWNER

OWNER NUMBER: **CN600813265**
NAME: **EASON PETROLEUM INC**
CONTACT ADDRESS: **1830 E NORTHGATE DR**
IRVING TX 75062
TYPE: **CORPORATION/COMPANY**
BEGIN DATE: **08/31/2001**
CONTACT ROLE: **OWNCON**
CONTACT NAME: **KENNETH D EASON**
CONTACT TITLE: **PRES**
ORGANIZATION: **EASON PETROLEUM INC**
PHONE: **(972) 5540588 0**
FAX: **NOT REPORTED**
EMAIL: **NOT REPORTED**

OPERATOR

OPERATOR NUMBER: **CN604974634**
NAME: **SAI JBA INC**
CONTACT ADDRESS: **OPERATOR ADDRESS NOT REPORTED**
CITY NOT REPORTED
TYPE: **CORPORATION/COMPANY**
BEGIN DATE: **07/10/2015**
CONTACT ROLE: **NOT REPORTED**
CONTACT NAME: **NOT REPORTED**
CONTACT TITLE: **NOT REPORTED**

ORGANIZATION: **NOT REPORTED**
PHONE: **NOT REPORTED**
FAX: **NOT REPORTED**
EMAIL: **NOT REPORTED**
OPERATOR NUMBER: **CN604072645**
NAME: **HARDIK LLC**
CONTACT ADDRESS: **OPERATOR ADDRESS NOT REPORTED**
CITY NOT REPORTED
TYPE: **CORPORATION/COMPANY**
BEGIN DATE: **01/03/2012**
CONTACT ROLE: **NOT REPORTED**
CONTACT NAME: **NOT REPORTED**
CONTACT TITLE: **NOT REPORTED**
ORGANIZATION: **NOT REPORTED**
PHONE: **NOT REPORTED**
FAX: **NOT REPORTED**
EMAIL: **NOT REPORTED**
OPERATOR NUMBER: **CN600813265**
NAME: **EASON PETROLEUM INC**
CONTACT ADDRESS: **OPERATOR ADDRESS NOT REPORTED**
CITY NOT REPORTED
TYPE: **CORPORATION/COMPANY**
BEGIN DATE: **08/31/2001**
CONTACT ROLE: **NOT REPORTED**
CONTACT NAME: **NOT REPORTED**
CONTACT TITLE: **NOT REPORTED**
ORGANIZATION: **NOT REPORTED**
PHONE: **NOT REPORTED**
FAX: **NOT REPORTED**
EMAIL: **NOT REPORTED**

SELF-CERTIFICATION

SELF-CERTIFICATION ID: **261339**
SIGNATURE DATE: **10/26/2015**
SIGNATURE NAME & TITLE: **TODD GROVES, NOT REPORTED**
FILING STATUS: **RENEWAL**
REGISTRATION FLAG: **YES**
SELF-CERTIFICATION ID: **234452**
SIGNATURE DATE: **03/24/2014**
SIGNATURE NAME & TITLE: **TODD GROVES, AUTH REP**
FILING STATUS: **RENEWAL**
REGISTRATION FLAG: **YES**
SELF-CERTIFICATION ID: **125165**
SIGNATURE DATE: **03/13/2013**
SIGNATURE NAME & TITLE: **KENNETH D EASON, PRES**
FILING STATUS: **RENEWAL**
REGISTRATION FLAG: **YES**
SELF-CERTIFICATION ID: **125164**

SIGNATURE DATE: **03/19/2012**
SIGNATURE NAME & TITLE: **KENNETH D EASON, PRESIDENT**
FILING STATUS: **RENEWAL**
REGISTRATION FLAG: **YES**
SELF-CERTIFICATION ID: **125163**
SIGNATURE DATE: **02/06/2011**
SIGNATURE NAME & TITLE: **KENNETH D EASON, PRESIDENT**
FILING STATUS: **RENEWAL**
REGISTRATION FLAG: **YES**
SELF-CERTIFICATION ID: **125162**
SIGNATURE DATE: **03/03/2010**
SIGNATURE NAME & TITLE: **KENNETH D EASON, PRESIDENT**
FILING STATUS: **RENEWAL**
REGISTRATION FLAG: **YES**
SELF-CERTIFICATION ID: **125161**
SIGNATURE DATE: **03/11/2009**
SIGNATURE NAME & TITLE: **KENNETH D EASON, PRES**
FILING STATUS: **RENEWAL**
REGISTRATION FLAG: **YES**
SELF-CERTIFICATION ID: **125160**
SIGNATURE DATE: **03/19/2008**
SIGNATURE NAME & TITLE: **KENNETH D EASON, PRES**
FILING STATUS: **RENEWAL**
REGISTRATION FLAG: **YES**
SELF-CERTIFICATION ID: **125159**
SIGNATURE DATE: **04/06/2007**
SIGNATURE NAME & TITLE: **KENNETH D EASON, PRESIDENT**
FILING STATUS: **RENEWAL**
REGISTRATION FLAG: **YES**
SELF-CERTIFICATION ID: **125158**
SIGNATURE DATE: **03/05/2006**
SIGNATURE NAME & TITLE: **KENNETH D EASON, OWNER**
FILING STATUS: **RENEWAL**
REGISTRATION FLAG: **YES**
SELF-CERTIFICATION ID: **125157**
SIGNATURE DATE: **03/01/2005**
SIGNATURE NAME & TITLE: **KENNETH D EASON, NOT REPORTED**
FILING STATUS: **RENEWAL**
REGISTRATION FLAG: **YES**
SELF-CERTIFICATION ID: **125156**
SIGNATURE DATE: **04/07/2004**
SIGNATURE NAME & TITLE: **KENNETH D EASON, OWNER**
FILING STATUS: **RENEWAL**
REGISTRATION FLAG: **YES**
SELF-CERTIFICATION ID: **125155**
SIGNATURE DATE: **03/25/2003**
SIGNATURE NAME & TITLE: **KENNETH D EASON, OWNER**

FILING STATUS: **RENEWAL**
REGISTRATION FLAG: **YES**
SELF-CERTIFICATION ID: **125154**
SIGNATURE DATE: **03/26/2002**
SIGNATURE NAME & TITLE: **KENNETH D EASON, OWNER**
FILING STATUS: **RENEWAL**
REGISTRATION FLAG: **YES**
SELF-CERTIFICATION ID: **125153**
SIGNATURE DATE: **01/22/2001**
SIGNATURE NAME & TITLE: **KENNETH D EASON, OWNER**
FILING STATUS: **INITIAL**
REGISTRATION FLAG: **YES**

CONSTRUCTION NOTIFICATION

NOTIFICATION CONSTRUCTION ID: **13494**
APPLICATION RECEIVED DATE: **03/07/2000**
SCHEDULE CONSTRUCTION DATE: **04/06/2000**
GENERAL DESCRIPTION OF PROPOSED CONSTRUCTION:
NOT REPORTED

UNDERGROUND STORAGE TANK

TANK ID: **1**
NUMBER OF COMPARTMENTS: **1**
INSTALLATION DATE: **01/01/1982**
REGISTRATION DATE: **05/08/1986**
TANK CAPACITY (GAL): **10000**
EMPTY TANK: **NOT EMPTY**
STATUS: **IN USE**
STATUS BEGIN DATE: **01/01/1982**
INTERNAL PROTECTION DATE: **NOT REPORTED**
REGULATORY STATUS: **FULLY REGULATED**
TANK DESIGN SINGLE WALL: **YES**
TANK DESIGN DOUBLE WALL: **NO**
PIPE DESIGN SINGLE WALL: **YES**
PIPE DESIGN DOUBLE WALL: **NO**

TANK DETAILS

MATERIAL:
FRP
CORROSION PROTECTION:
FRP TANK OR PIPING (NONCORRODIBLE)
EXTERNAL CONTAINMENT:
NOT REPORTED

TANK COMPLIANCE FLAG

CORROSION PROTECTION COMPLIANCE FLAG: **YES**
CORROSION PROTECTION VARIANCE: **NO VARIANCE**

COMPARTMENT DETAILS

UST COMPARTMENT ID: **117841**
TANK ID: **1**
COMPARTMENT LETTER: **A**
SUBSTANCES: **DIESEL**
OTHER SUBSTANCES: **NOT REPORTED**
CAPACITY (GAL): **10000**
COMPARTMENT RELEASE DETECTION: **GROUNDWATER MONITORING,AUTOMATIC TANK GAUGE TEST & INVENTORY CONTROL**
SPILL CONTAINMENT AND OVERFILL PREVENTION: **TIGHT-FILL FITTING CONTAINER/BUCKET/SUMP,FACTORY - BUILT SPILL CONTAINER/BUCKET/SUMP,FLOW RESTRICTOR VALUE,ALARM (SET@<=90%) W3A OR 3B**

PIPING SYSTEMS

MATERIAL: **FRP**

CORROSION PROTECTION: **FRP TANK OR PIPING (NONCORRODIBLE)**

EXTERNAL CONTAINMENT: **NOT REPORTED**

CONNECTORS & VALVES:

NOT REPORTED

PIPEING RELEASE DETECTION:

GROUNDWATER MONITORING,ANNUAL PIPING TIGHTNESS TEST / ANNUAL ELECTRONIC MONITORING (@ 0.1 GPH),AUTO. LINE LEAK DETECTOR (3.0 GPH FOR PRESSURE PIPING)

PIPE COMPLIANCE FLAG

CORROSION PROTECTION COMPLIANCE FLAG: **YES**

CORROSION PROTECTION VARIANCE: **NO VARIANCE**

TANK ID: **2**

NUMBER OF COMPARTMENTS: **1**

INSTALLATION DATE: **01/01/1982**

REGISTRATION DATE: **05/08/1986**

TANK CAPACITY (GAL): **10000**

EMPTY TANK: **NOT EMPTY**

STATUS: **IN USE**

STATUS BEGIN DATE: **01/01/1982**

INTERNAL PROTECTION DATE: **NOT REPORTED**

REGULATORY STATUS: **FULLY REGULATED**

TANK DESIGN SINGLE WALL: **YES**

TANK DESIGN DOUBLE WALL: **NO**

PIPE DESIGN SINGLE WALL: **YES**

PIPE DESIGN DOUBLE WALL: **NO**

TANK DETAILS

MATERIAL:

FRP

CORROSION PROTECTION:

FRP TANK OR PIPING (NONCORRODIBLE)

EXTERNAL CONTAINMENT:

NOT REPORTED

TANK COMPLIANCE FLAG

CORROSION PROTECTION COMPLIANCE FLAG: **YES**

CORROSION PROTECTION VARIANCE: **NO VARIANCE**

COMPARTMENT DETAILS

UST COMPARTMENT ID: **117840**

TANK ID: **2**

COMPARTMENT LETTER: **A**

SUBSTANCES: **GASOLINE**

OTHER SUBSTANCES: **NOT REPORTED**

CAPACITY (GAL): **10000**

COMPARTMENT RELEASE DETECTION: **GROUNDWATER MONITORING,AUTOMATIC TANK GAUGE TEST & INVENTORY CONTROL**

SPILL CONTAINMENT AND OVERFILL PREVENTION: **TIGHT-FILL FITTING CONTAINER/BUCKET/SUMP,FACTORY - BUILT SPILL CONTAINER/BUCKET/SUMP,FLOW RESTRICTOR VALUE,ALARM (SET@<=90%) W3A OR 3B**

PIPING SYSTEMS

MATERIAL: **FRP**

CORROSION PROTECTION: **FRP TANK OR PIPING (NONCORRODIBLE)**

EXTERNAL CONTAINMENT: **NOT REPORTED**

CONNECTORS & VALVES:

NOT REPORTED

PIPEING RELEASE DETECTION:
GROUNDWATER MONITORING,ANNUAL PIPING TIGHTNESS TEST / ANNUAL ELECTRONIC MONITORING (@ 0.1 GPH),AUTO. LINE LEAK DETECTOR (3.0 GPH FOR PRESSURE PIPING)
PIPE COMPLIANCE FLAG
CORROSION PROTECTION COMPLIANCE FLAG: **YES**
CORROSION PROTECTION VARIANCE: **NO VARIANCE**

TANK ID: **3**
NUMBER OF COMPARTMENTS: **1**
INSTALLATION DATE: **01/01/1982**
REGISTRATION DATE: **05/08/1986**
TANK CAPACITY (GAL): **10000**
EMPTY TANK: **NOT EMPTY**
STATUS: **IN USE**
STATUS BEGIN DATE: **01/01/1982**
INTERNAL PROTECTION DATE: **NOT REPORTED**
REGULATORY STATUS: **FULLY REGULATED**
TANK DESIGN SINGLE WALL: **YES**
TANK DESIGN DOUBLE WALL: **NO**
PIPE DESIGN SINGLE WALL: **YES**
PIPE DESIGN DOUBLE WALL: **NO**

TANK DETAILS
MATERIAL:
FRP
CORROSION PROTECTION:
FRP TANK OR PIPING (NONCORRODIBLE)
EXTERNAL CONTAINMENT:
NOT REPORTED
TANK COMPLIANCE FLAG
CORROSION PROTECTION COMPLIANCE FLAG: **YES**
CORROSION PROTECTION VARIANCE: **NO VARIANCE**
COMPARTMENT DETAILS
UST COMPARTMENT ID: **117844**
TANK ID: **3**
COMPARTMENT LETTER: **A**
SUBSTANCES: **GASOLINE**
OTHER SUBSTANCES: **NOT REPORTED**
CAPACITY (GAL): **10000**
COMPARTMENT RELEASE DETECTION: **GROUNDWATER MONITORING,AUTOMATIC TANK GAUGE TEST & INVENTORY CONTROL**
SPILL CONTAINMENT AND OVERFILL PREVENTION: **TIGHT-FILL FITTING CONTAINER/BUCKET/SUMP,FACTORY - BUILT SPILL CONTAINER/BUCKET/SUMP,FLOW RESTRICTOR VALUE,ALARM (SET@<=90%) W3A OR 3B**
PIPING SYSTEMS
MATERIAL: **FRP**
CORROSION PROTECTION: **FRP TANK OR PIPING (NONCORRODIBLE)**
EXTERNAL CONTAINMENT: **NOT REPORTED**
CONNECTORS & VALVES:
NOT REPORTED
PIPEING RELEASE DETECTION:
GROUNDWATER MONITORING,ANNUAL PIPING TIGHTNESS TEST / ANNUAL ELECTRONIC MONITORING (@ 0.1 GPH),AUTO. LINE LEAK DETECTOR (3.0 GPH FOR PRESSURE PIPING)
PIPE COMPLIANCE FLAG
CORROSION PROTECTION COMPLIANCE FLAG: **YES**
CORROSION PROTECTION VARIANCE: **NO VARIANCE**

TANK ID: **4**
NUMBER OF COMPARTMENTS: **1**
INSTALLATION DATE: **01/01/1982**
REGISTRATION DATE: **05/08/1986**
TANK CAPACITY (GAL): **10000**
EMPTY TANK: **NOT EMPTY**
STATUS: **IN USE**
STATUS BEGIN DATE: **01/01/1982**
INTERNAL PROTECTION DATE: **NOT REPORTED**
REGULATORY STATUS: **FULLY REGULATED**
TANK DESIGN SINGLE WALL: **YES**
TANK DESIGN DOUBLE WALL: **NO**
PIPE DESIGN SINGLE WALL: **YES**
PIPE DESIGN DOUBLE WALL: **NO**

TANK DETAILS

MATERIAL:
FRP
CORROSION PROTECTION:
FRP TANK OR PIPING (NONCORRODIBLE)
EXTERNAL CONTAINMENT:
NOT REPORTED
TANK COMPLIANCE FLAG
CORROSION PROTECTION COMPLIANCE FLAG: **YES**
CORROSION PROTECTION VARIANCE: **NO VARIANCE**

COMPARTMENT DETAILS

UST COMPARTMENT ID: **117843**
TANK ID: **4**
COMPARTMENT LETTER: **A**
SUBSTANCES: **GASOLINE**
OTHER SUBSTANCES: **NOT REPORTED**
CAPACITY (GAL): **10000**
COMPARTMENT RELEASE DETECTION: **GROUNDWATER MONITORING,AUTOMATIC TANK GAUGE TEST & INVENTORY CONTROL**
SPILL CONTAINMENT AND OVERFILL PREVENTION: **TIGHT-FILL FITTING CONTAINER/BUCKET/SUMP,FACTORY - BUILT SPILL CONTAINER/BUCKET/SUMP,FLOW RESTRICTOR VALUE,ALARM (SET@<=90%) W3A OR 3B**

PIPING SYSTEMS

MATERIAL: **FRP**
CORROSION PROTECTION: **FRP TANK OR PIPING (NONCORRODIBLE)**
EXTERNAL CONTAINMENT: **NOT REPORTED**
CONNECTORS & VALVES:
NOT REPORTED
PIPEING RELEASE DETECTION:
GROUNDWATER MONITORING,ANNUAL PIPING TIGHTNESS TEST / ANNUAL ELECTRONIC MONITORING (@ 0.1 GPH),AUTO. LINE LEAK DETECTOR (3.0 GPH FOR PRESSURE PIPING)
PIPE COMPLIANCE FLAG
CORROSION PROTECTION COMPLIANCE FLAG: **YES**
CORROSION PROTECTION VARIANCE: **NO VARIANCE**

TANK ID: **5**
NUMBER OF COMPARTMENTS: **1**
INSTALLATION DATE: **01/01/1984**
REGISTRATION DATE: **05/08/1986**
TANK CAPACITY (GAL): **550**
EMPTY TANK: **NOT EMPTY**
STATUS: **REMOVED FROM GROUND**
STATUS BEGIN DATE: **04/26/1999**
INTERNAL PROTECTION DATE: **NOT REPORTED**
REGULATORY STATUS: **FULLY REGULATED**

TANK DESIGN SINGLE WALL: **YES**
TANK DESIGN DOUBLE WALL: **NO**
PIPE DESIGN SINGLE WALL: **YES**
PIPE DESIGN DOUBLE WALL: **NO**

TANK DETAILS

MATERIAL:
FRP
CORROSION PROTECTION:
FRP TANK OR PIPING (NONCORRODIBLE)
EXTERNAL CONTAINMENT:
NOT REPORTED
TANK COMPLIANCE FLAG
CORROSION PROTECTION COMPLIANCE FLAG: **YES**
CORROSION PROTECTION VARIANCE: **NO VARIANCE**

COMPARTMENT DETAILS

UST COMPARTMENT ID: **117842**
TANK ID: **5**
COMPARTMENT LETTER: **A**
SUBSTANCES: **USED OIL**
OTHER SUBSTANCES: **NOT REPORTED**
CAPACITY (GAL): **550**
COMPARTMENT RELEASE DETECTION: **NOT REPORTED**
SPILL CONTAINMENT AND OVERFILL PREVENTION: **FACTORY - BUILT SPILL CONTAINER/BUCKET/SUMP**

PIPING SYSTEMS

MATERIAL: **FRP**
CORROSION PROTECTION: **FRP TANK OR PIPING (NONCORRODIBLE)**
EXTERNAL CONTAINMENT: **NOT REPORTED**
CONNECTORS & VALVES:
NOT REPORTED
PIPEING RELEASE DETECTION:
NOT REPORTED
PIPE COMPLIANCE FLAG
CORROSION PROTECTION COMPLIANCE FLAG: **YES**
CORROSION PROTECTION VARIANCE: **NO VARIANCE**

ABOVEGROUND STORAGE TANK INFORMATION

NO ABOVEGROUND STORAGE TANK DATA REPORTED FOR THIS FACILITY

Back to Report Summary

Resource Conservation & Recovery Act - Non-Generator Facilities (RCRANGR06)

MAP ID# 50 **Distance from Property: 0.07 mi. (370 ft.) N**

FACILITY INFORMATION

EPA ID#: **TX0000995662**
NAME: **TEXACO STATION**
ADDRESS: **5013 SATURN RD**
GARLAND, TX 75041
CONTACT NAME: **DARVIN MAYO**
CONTACT ADDRESS: **333 RESEARCH CRT**
NORCROSS GA 30092
CONTACT PHONE: **4044535442**
NON-NOTIFIER: **NOT A NON-NOTIFIER**
DATE RECEIVED BY AGENCY: **12/27/1994**

OWNER TYPE: **PRIVATE**
OWNER NAME: **STAR ENTERPRISE**
OPERATOR TYPE: **NOT REPORTED**
OPERATOR NAME: **NOT REPORTED**

CERTIFICATION

CERTIFICATION NAME:	CERTIFICATION TITLE:	CERTIFICATION SIGNED DATE:
SONDRA BIENVENU	**RDC SUPERVISOR**	**06/03/2002**

INDUSTRY CLASSIFICATION (NAICS) **- NO NAICS INFORMATION REPORTED -**

SITE HISTORY (INCLUDES GENERATORS AND NON-GENERATORS)
DATE RECEIVED BY AGENCY: **12/27/1994**
NAME: **TEXACO STATION**
GENERATOR CLASSIFICATION: **NOT A GENERATOR**

CURRENT ACTIVITY INFORMATION

GENERATOR STATUS: **NOT A GENERATOR** LAST UPDATED DATE: **05/07/2003**
SUBJECT TO CORRECTIVE ACTION UNIVERSE: **NO**
TDSFs POTENTIALLY SUBJECT TO CORRECTIVE ACTION UNDER 3004 (u)/(v) UNIVERSE: **NO**
TDSFs ONLY SUBJECT TO CORRECTIVE ACTION UNDER DISCRETIONARY AUTHORITIES UNIVERSE: **NO**
NON TSDFs WHERE RCRA CORRECTIVE ACTION HAS BEEN IMPOSED UNIVERSE: **NO**
CORRECTIVE ACTION WORKLOAD UNIVERSE: **NO**

IMPORTER: **NO**
MIXED WASTE GENERATOR: **NO**
RECYCLER: **NO**
TRANSPORTER: **NO**
ONSITE BURNER EXEMPTION: **NO**
FURNACE EXEMPTION: **NO**
USED OIL REFINER: **NO**
USED OIL TRANSFER FACILITY: **NO**

UNDERGROUND INJECTION: **NO**
UNIVERSAL WASTE DESTINATION FACILITY: **NO**
TRANSFER FACILITY: **NO**
USED OIL FUEL BURNER: **NO**
USED OIL PROCESSOR: **NO**
USED OIL FUEL MARKETER TO BURNER: **NO**
SPECIFICATION USED OIL MARKETER: **NO**
USED OIL TRANSPORTER: **NO**

COMPLIANCE, MONITORING AND ENFORCEMENT INFORMATION

EVALUATIONS **- NO EVALUATIONS REPORTED -**
VIOLATIONS **- NO VIOLATIONS REPORTED -**
ENFORCEMENTS **- NO ENFORCEMENTS REPORTED -**

HAZARDOUS WASTE

D001 **IGNITABLE WASTE**
D018 **BENZENE**

UNIVERSAL WASTE **- NO UNIVERSAL WASTE REPORTED -**

CORRECTIVE ACTION AREA **- NO CORRECTIVE ACTION AREA INFORMATION REPORTED -**

CORRECTIVE ACTION EVENT **- NO CORRECTIVE ACTION EVENT REPORTED -**

Back to Report Summary

MAP ID# 50 **Distance from Property: 0.07 mi. (370 ft.) N**

FACILITY INFORMATION

LPST ID: **106816**
FACILITY ID: **0013457**
NAME: **TEXACO SERVICE STATION**
ADDRESS: **5013 SATURN RD**
GARLAND, TX 75041

LPST/s AT THIS FACILITY. ID/s ARE LISTED BELOW:
106816

LEAKING TANK DETAILS

LPST ID: **106816**
NAME: **TEXACO SERVICE STATION**
FACILITY LOCATION: **5013 SATURN**
PRIORITY CODE: **4.2 - NO GW IMPACT NO APPARENT THREATS OR IMPACTS TO RECEPTORS**
STATUS CODE: **6A - FINAL CONCURRENCE ISSUED**
REPORTED DATE: **6/15/1993**
ENTERED DATE: **7/26/1993**

PRP INFORMATION
NAME: **STAR ENTERPRISES INC**
ADDRESS: **4500 FULLER DR**
IRVING TX 75038
CONTACT: **R E YOUNG**
PHONE: **214/650-0200**

UNDERGROUND STORAGE TANK

TANK ID: **1**
INSTALLATION DATE: **01/01/1982**
TANK CAPACITY (GAL): **10000**
STATUS: **IN USE**
INTERNAL PROTECTION DATE: **NOT REPORTED**
TANK DESIGN SINGLE WALL: **YES**
PIPE DESIGN SINGLE WALL: **YES**
NUMBER OF COMPARTMENTS: **1**
REGISTRATION DATE: **05/08/1986**
EMPTY TANK: **NOT EMPTY**
STATUS BEGIN DATE: **01/01/1982**
REGULATORY STATUS: **FULLY REGULATED**
TANK DESIGN DOUBLE WALL: **NO**
PIPE DESIGN DOUBLE WALL: **NO**

TANK DETAILS

MATERIAL:
FRP
CORROSION PROTECTION:
FRP TANK OR PIPING (NONCORRODIBLE)
EXTERNAL CONTAINMENT:
NOT REPORTED

TANK COMPLIANCE FLAG
CORROSION PROTECTION COMPLIANCE FLAG: **YES**
CORROSION PROTECTION VARIANCE: **NO VARIANCE**

COMPARTMENT DETAILS

UST COMPARTMENT ID: **117841**

TANK ID: **1**

COMPARTMENT LETTER: **A**

SUBSTANCES: **DIESEL**

OTHER SUBSTANCES: **NOT REPORTED**

CAPACITY (GAL): **10000**

COMPARTMENT RELEASE DETECTION: **GROUNDWATER MONITORING,AUTOMATIC TANK GAUGE TEST & INVENTORY CONTROL**

SPILL CONTAINMENT AND OVERFILL PREVENTION: **TIGHT-FILL FITTING CONTAINER/BUCKET/SUMP,FACTORY - BUILT SPILL CONTAINER/BUCKET/SUMP,FLOW RESTRICTOR VALUE,ALARM (SET@<=90%) W3A OR 3B**

PIPING SYSTEMS

MATERIAL: **FRP**

CORROSION PROTECTION: **FRP TANK OR PIPING (NONCORRODIBLE)**

EXTERNAL CONTAINMENT: **NOT REPORTED**

CONNECTORS & VALVES:

NOT REPORTED

CORROSION PROTECTION: **FRP TANK OR PIPING (NONCORRODIBLE)**

PIPE COMPLIANCE FLAG

CORROSION PROTECTION COMPLIANCE FLAG: **YES**

CORROSION PROTECTION VARIANCE: **NO VARIANCE**

TANK ID: **2**

NUMBER OF COMPARTMENTS: **1**

INSTALLATION DATE: **01/01/1982**

REGISTRATION DATE: **05/08/1986**

TANK CAPACITY (GAL): **10000**

EMPTY TANK: **NOT EMPTY**

STATUS: **IN USE**

STATUS BEGIN DATE: **01/01/1982**

INTERNAL PROTECTION DATE: **NOT REPORTED**

REGULATORY STATUS: **FULLY REGULATED**

TANK DESIGN SINGLE WALL: **YES**

TANK DESIGN DOUBLE WALL: **NO**

PIPE DESIGN SINGLE WALL: **YES**

PIPE DESIGN DOUBLE WALL: **NO**

TANK DETAILS

MATERIAL:

FRP

CORROSION PROTECTION:

FRP TANK OR PIPING (NONCORRODIBLE)

EXTERNAL CONTAINMENT:

NOT REPORTED

TANK COMPLIANCE FLAG

CORROSION PROTECTION COMPLIANCE FLAG: **YES**

CORROSION PROTECTION VARIANCE: **NO VARIANCE**

COMPARTMENT DETAILS

UST COMPARTMENT ID: **117840**

TANK ID: **2**

COMPARTMENT LETTER: **A**

SUBSTANCES: **GASOLINE**

OTHER SUBSTANCES: **NOT REPORTED**

CAPACITY (GAL): **10000**

COMPARTMENT RELEASE DETECTION: **GROUNDWATER MONITORING,AUTOMATIC TANK GAUGE TEST & INVENTORY**

CONTROL

SPILL CONTAINMENT AND OVERFILL PREVENTION: **TIGHT-FILL FITTING CONTAINER/BUCKET/SUMP,FACTORY - BUILT SPILL CONTAINER/BUCKET/SUMP,FLOW RESTRICTOR VALUE,ALARM (SET@<=90%) W3A OR 3B**

PIPING SYSTEMS

MATERIAL: **FRP**

CORROSION PROTECTION: **FRP TANK OR PIPING (NONCORRODIBLE)**

EXTERNAL CONTAINMENT: **NOT REPORTED**

CONNECTORS & VALVES:

NOT REPORTED

CORROSION PROTECTION: **FRP TANK OR PIPING (NONCORRODIBLE)**

PIPE COMPLIANCE FLAG

CORROSION PROTECTION COMPLIANCE FLAG: **YES**

CORROSION PROTECTION VARIANCE: **NO VARIANCE**

TANK ID: **3**

NUMBER OF COMPARTMENTS: **1**

INSTALLATION DATE: **01/01/1982**

REGISTRATION DATE: **05/08/1986**

TANK CAPACITY (GAL): **10000**

EMPTY TANK: **NOT EMPTY**

STATUS: **IN USE**

STATUS BEGIN DATE: **01/01/1982**

INTERNAL PROTECTION DATE: **NOT REPORTED**

REGULATORY STATUS: **FULLY REGULATED**

TANK DESIGN SINGLE WALL: **YES**

TANK DESIGN DOUBLE WALL: **NO**

PIPE DESIGN SINGLE WALL: **YES**

PIPE DESIGN DOUBLE WALL: **NO**

TANK DETAILS

MATERIAL:

FRP

CORROSION PROTECTION:

FRP TANK OR PIPING (NONCORRODIBLE)

EXTERNAL CONTAINMENT:

NOT REPORTED

TANK COMPLIANCE FLAG

CORROSION PROTECTION COMPLIANCE FLAG: **YES**

CORROSION PROTECTION VARIANCE: **NO VARIANCE**

COMPARTMENT DETAILS

UST COMPARTMENT ID: **117844**

TANK ID: **3**

COMPARTMENT LETTER: **A**

SUBSTANCES: **GASOLINE**

OTHER SUBSTANCES: **NOT REPORTED**

CAPACITY (GAL): **10000**

COMPARTMENT RELEASE DETECTION: **GROUNDWATER MONITORING,AUTOMATIC TANK GAUGE TEST & INVENTORY CONTROL**

SPILL CONTAINMENT AND OVERFILL PREVENTION: **TIGHT-FILL FITTING CONTAINER/BUCKET/SUMP,FACTORY - BUILT SPILL CONTAINER/BUCKET/SUMP,FLOW RESTRICTOR VALUE,ALARM (SET@<=90%) W3A OR 3B**

PIPING SYSTEMS

MATERIAL: **FRP**

CORROSION PROTECTION: **FRP TANK OR PIPING (NONCORRODIBLE)**

EXTERNAL CONTAINMENT: **NOT REPORTED**

CONNECTORS & VALVES:

NOT REPORTED

CORROSION PROTECTION: **FRP TANK OR PIPING (NONCORRODIBLE)**

PIPE COMPLIANCE FLAG

CORROSION PROTECTION COMPLIANCE FLAG: **YES**

CORROSION PROTECTION VARIANCE: **NO VARIANCE**

TANK ID: **4**

NUMBER OF COMPARTMENTS: **1**

INSTALLATION DATE: **01/01/1982**

REGISTRATION DATE: **05/08/1986**

TANK CAPACITY (GAL): **10000**

EMPTY TANK: **NOT EMPTY**

STATUS: **IN USE**

STATUS BEGIN DATE: **01/01/1982**

INTERNAL PROTECTION DATE: **NOT REPORTED**

REGULATORY STATUS: **FULLY REGULATED**

TANK DESIGN SINGLE WALL: **YES**

TANK DESIGN DOUBLE WALL: **NO**

PIPE DESIGN SINGLE WALL: **YES**

PIPE DESIGN DOUBLE WALL: **NO**

TANK DETAILS

MATERIAL:

FRP

CORROSION PROTECTION:

FRP TANK OR PIPING (NONCORRODIBLE)

EXTERNAL CONTAINMENT:

NOT REPORTED

TANK COMPLIANCE FLAG

CORROSION PROTECTION COMPLIANCE FLAG: **YES**

CORROSION PROTECTION VARIANCE: **NO VARIANCE**

COMPARTMENT DETAILS

UST COMPARTMENT ID: **117843**

TANK ID: **4**

COMPARTMENT LETTER: **A**

SUBSTANCES: **GASOLINE**

OTHER SUBSTANCES: **NOT REPORTED**

CAPACITY (GAL): **10000**

COMPARTMENT RELEASE DETECTION: **GROUNDWATER MONITORING,AUTOMATIC TANK GAUGE TEST & INVENTORY CONTROL**

SPILL CONTAINMENT AND OVERFILL PREVENTION: **TIGHT-FILL FITTING CONTAINER/BUCKET/SUMP,FACTORY - BUILT SPILL CONTAINER/BUCKET/SUMP,FLOW RESTRICTOR VALUE,ALARM (SET@<=90%) W3A OR 3B**

PIPING SYSTEMS

MATERIAL: **FRP**

CORROSION PROTECTION: **FRP TANK OR PIPING (NONCORRODIBLE)**

EXTERNAL CONTAINMENT: **NOT REPORTED**

CONNECTORS & VALVES:

NOT REPORTED

CORROSION PROTECTION: **FRP TANK OR PIPING (NONCORRODIBLE)**

PIPE COMPLIANCE FLAG

CORROSION PROTECTION COMPLIANCE FLAG: **YES**

CORROSION PROTECTION VARIANCE: **NO VARIANCE**

TANK ID: **5**

NUMBER OF COMPARTMENTS: **1**

INSTALLATION DATE: **01/01/1984**

REGISTRATION DATE: **05/08/1986**

TANK CAPACITY (GAL): **550**

EMPTY TANK: **NOT EMPTY**

Leaking Petroleum Storage Tanks (LPST)

STATUS: **REMOVED FROM GROUND** STATUS BEGIN DATE: **04/26/1999**
INTERNAL PROTECTION DATE: **NOT REPORTED** REGULATORY STATUS: **FULLY REGULATED**
TANK DESIGN SINGLE WALL: **YES** TANK DESIGN DOUBLE WALL: **NO**
PIPE DESIGN SINGLE WALL: **YES** PIPE DESIGN DOUBLE WALL: **NO**

TANK DETAILS

MATERIAL:
FRP
CORROSION PROTECTION:
FRP TANK OR PIPING (NONCORRODIBLE)
EXTERNAL CONTAINMENT:
NOT REPORTED
TANK COMPLIANCE FLAG
CORROSION PROTECTION COMPLIANCE FLAG: **YES**
CORROSION PROTECTION VARIANCE: **NO VARIANCE**

COMPARTMENT DETAILS

UST COMPARTMENT ID: **117842**
TANK ID: **5**
COMPARTMENT LETTER: **A**
SUBSTANCES: **USED OIL**
OTHER SUBSTANCES: **NOT REPORTED**
CAPACITY (GAL): **550**
COMPARTMENT RELEASE DETECTION: **NOT REPORTED**
SPILL CONTAINMENT AND OVERFILL PREVENTION: **FACTORY - BUILT SPILL CONTAINER/BUCKET/SUMP**

PIPING SYSTEMS

MATERIAL: **FRP**
CORROSION PROTECTION: **FRP TANK OR PIPING (NONCORRODIBLE)**
EXTERNAL CONTAINMENT: **NOT REPORTED**
CONNECTORS & VALVES:
NOT REPORTED
CORROSION PROTECTION: **FRP TANK OR PIPING (NONCORRODIBLE)**
PIPE COMPLIANCE FLAG
CORROSION PROTECTION COMPLIANCE FLAG: **YES**
CORROSION PROTECTION VARIANCE: **NO VARIANCE**

ABOVEGROUND STORAGE TANK INFORMATION

NO ABOVEGROUND STORAGE TANK DATA REPORTED FOR THIS FACILITY

Back to Report Summary

MAP ID# 51 **Distance from Property: 0.07 mi. (370 ft.) W**

FACILITY INFORMATION

LPST ID: **095502**
FACILITY ID: **0017680**
NAME: **OATES MOBIL**
ADDRESS: **2213 OATES DR**
MESQUITE, TX 75150

LPST/s AT THIS FACILITY. ID/s ARE LISTED BELOW:
095502

LEAKING TANK DETAILS

LPST ID: **095502**
NAME: **OATES MOBIL**
FACILITY LOCATION: **2213 OATES DR**
PRIORITY CODE: **4.1 - GW IMPACTED NO APPARENT THREATS OR IMPACTS TO RECEPTORS**
STATUS CODE: **6A - FINAL CONCURRENCE ISSUED**
REPORTED DATE: **4/11/1991**
ENTERED DATE: **7/21/1992**

PRP INFORMATION
NAME: **EXXONMOBIL OIL CORPORATION**
ADDRESS: **4200 SINGLETON BLVD**
DALLAS TX 75212
CONTACT: **WINSON LOW**
PHONE: **214/905-1737**

UNDERGROUND STORAGE TANK

TANK ID: **1**
INSTALLATION DATE: **05/01/1987**
TANK CAPACITY (GAL): **10000**
STATUS: **IN USE**
INTERNAL PROTECTION DATE: **NOT REPORTED**
TANK DESIGN SINGLE WALL: **YES**
PIPE DESIGN SINGLE WALL: **YES**
NUMBER OF COMPARTMENTS: **1**
REGISTRATION DATE: **05/08/1986**
EMPTY TANK: **NOT EMPTY**
STATUS BEGIN DATE: **05/01/1987**
REGULATORY STATUS: **FULLY REGULATED**
TANK DESIGN DOUBLE WALL: **NO**
PIPE DESIGN DOUBLE WALL: **NO**

TANK DETAILS

MATERIAL:
FRP
CORROSION PROTECTION:
FRP TANK OR PIPING (NONCORRODIBLE)
EXTERNAL CONTAINMENT:
NOT REPORTED

TANK COMPLIANCE FLAG
CORROSION PROTECTION COMPLIANCE FLAG: **YES**
CORROSION PROTECTION VARIANCE: **NO VARIANCE**

COMPARTMENT DETAILS

UST COMPARTMENT ID: **116847**
TANK ID: **1**
COMPARTMENT LETTER: **A**
SUBSTANCES: **GASOLINE**
OTHER SUBSTANCES: **NOT REPORTED**
CAPACITY (GAL): **10000**
COMPARTMENT RELEASE DETECTION: **AUTOMATIC TANK GAUGE TEST & INVENTORY CONTROL**
SPILL CONTAINMENT AND OVERFILL PREVENTION: **TIGHT-FILL FITTING CONTAINER/BUCKET/SUMP,FACTORY - BUILT SPILL CONTAINER/BUCKET/SUMP,FLOW RESTRICTOR VALUE,ALARM (SET@<=90%) W3A OR 3B**

PIPING SYSTEMS

MATERIAL: **FRP**
CORROSION PROTECTION: **FRP TANK OR PIPING (NONCORRODIBLE)**
EXTERNAL CONTAINMENT: **NOT REPORTED**
CONNECTORS & VALVES:
NOT REPORTED
CORROSION PROTECTION: **FRP TANK OR PIPING (NONCORRODIBLE)**
PIPE COMPLIANCE FLAG
CORROSION PROTECTION COMPLIANCE FLAG: **YES**
CORROSION PROTECTION VARIANCE: **NO VARIANCE**

TANK ID: **1AA**
NUMBER OF COMPARTMENTS: **1**
INSTALLATION DATE: **05/01/1987**
REGISTRATION DATE: **05/08/1986**
TANK CAPACITY (GAL): **550**
EMPTY TANK: **NOT EMPTY**
STATUS: **REMOVED FROM GROUND**
STATUS BEGIN DATE: **10/03/1996**
INTERNAL PROTECTION DATE: **NOT REPORTED**
REGULATORY STATUS: **FULLY REGULATED**
TANK DESIGN SINGLE WALL: **YES**
TANK DESIGN DOUBLE WALL: **NO**
PIPE DESIGN SINGLE WALL: **YES**
PIPE DESIGN DOUBLE WALL: **NO**

TANK DETAILS

MATERIAL:
FRP
CORROSION PROTECTION:
FRP TANK OR PIPING (NONCORRODIBLE)
EXTERNAL CONTAINMENT:
NOT REPORTED
TANK COMPLIANCE FLAG
CORROSION PROTECTION COMPLIANCE FLAG: **YES**
CORROSION PROTECTION VARIANCE: **NO VARIANCE**

COMPARTMENT DETAILS

UST COMPARTMENT ID: **116848**
TANK ID: **1AA**
COMPARTMENT LETTER: **A**
SUBSTANCES: **USED OIL**
OTHER SUBSTANCES: **NOT REPORTED**
CAPACITY (GAL): **550**
COMPARTMENT RELEASE DETECTION: **NOT REPORTED**
SPILL CONTAINMENT AND OVERFILL PREVENTION: **FLOW RESTRICTOR VALUE**

PIPING SYSTEMS

MATERIAL: **FRP**

CORROSION PROTECTION: **FRP TANK OR PIPING (NONCORRODIBLE)**

EXTERNAL CONTAINMENT: **NOT REPORTED**

CONNECTORS & VALVES:

NOT REPORTED

CORROSION PROTECTION: **FRP TANK OR PIPING (NONCORRODIBLE)**

PIPE COMPLIANCE FLAG

CORROSION PROTECTION COMPLIANCE FLAG: **YES**

CORROSION PROTECTION VARIANCE: **NO VARIANCE**

TANK ID: **1AB**

NUMBER OF COMPARTMENTS: **1**

INSTALLATION DATE: **01/01/1972**

REGISTRATION DATE: **05/08/1986**

TANK CAPACITY (GAL): **1000**

EMPTY TANK: **NOT EMPTY**

STATUS: **REMOVED FROM GROUND**

STATUS BEGIN DATE: **05/31/1987**

INTERNAL PROTECTION DATE: **NOT REPORTED**

REGULATORY STATUS: **FULLY REGULATED**

TANK DESIGN SINGLE WALL: **NO**

TANK DESIGN DOUBLE WALL: **NO**

PIPE DESIGN SINGLE WALL: **NO**

PIPE DESIGN DOUBLE WALL: **NO**

TANK DETAILS

MATERIAL:

STEEL

CORROSION PROTECTION:

NOT REPORTED

EXTERNAL CONTAINMENT:

NOT REPORTED

TANK COMPLIANCE FLAG

CORROSION PROTECTION COMPLIANCE FLAG: **NO**

CORROSION PROTECTION VARIANCE: **NO VARIANCE**

COMPARTMENT DETAILS

UST COMPARTMENT ID: **116843**

TANK ID: **1AB**

COMPARTMENT LETTER: **A**

SUBSTANCES: **USED OIL**

OTHER SUBSTANCES: **NOT REPORTED**

CAPACITY (GAL): **1000**

COMPARTMENT RELEASE DETECTION: **NOT REPORTED**

SPILL CONTAINMENT AND OVERFILL PREVENTION: **NOT REPORTED**

PIPING SYSTEMS

MATERIAL: **STEEL**

CORROSION PROTECTION: **NOT REPORTED**

EXTERNAL CONTAINMENT: **NOT REPORTED**

CONNECTORS & VALVES:

NOT REPORTED

CORROSION PROTECTION: **NOT REPORTED**

PIPE COMPLIANCE FLAG

CORROSION PROTECTION COMPLIANCE FLAG: **NO**

CORROSION PROTECTION VARIANCE: **NO VARIANCE**

TANK ID: **2**
NUMBER OF COMPARTMENTS: **1**
INSTALLATION DATE: **05/01/1987**
REGISTRATION DATE: **05/08/1986**
TANK CAPACITY (GAL): **10000**
EMPTY TANK: **NOT EMPTY**
STATUS: **IN USE**
STATUS BEGIN DATE: **05/01/1987**
INTERNAL PROTECTION DATE: **NOT REPORTED**
REGULATORY STATUS: **FULLY REGULATED**
TANK DESIGN SINGLE WALL: **YES**
TANK DESIGN DOUBLE WALL: **NO**
PIPE DESIGN SINGLE WALL: **YES**
PIPE DESIGN DOUBLE WALL: **NO**

TANK DETAILS

MATERIAL:
FRP
CORROSION PROTECTION:
FRP TANK OR PIPING (NONCORRODIBLE)
EXTERNAL CONTAINMENT:
TANK SYNTHETIC TANK-PIT/PIPING-TRENCH LINER
TANK COMPLIANCE FLAG
CORROSION PROTECTION COMPLIANCE FLAG: **YES**
CORROSION PROTECTION VARIANCE: **NO VARIANCE**

COMPARTMENT DETAILS

UST COMPARTMENT ID: **116849**
TANK ID: **2**
COMPARTMENT LETTER: **A**
SUBSTANCES: **DIESEL**
OTHER SUBSTANCES: **NOT REPORTED**
CAPACITY (GAL): **10000**
COMPARTMENT RELEASE DETECTION: **AUTOMATIC TANK GAUGE TEST & INVENTORY CONTROL**
SPILL CONTAINMENT AND OVERFILL PREVENTION: **TIGHT-FILL FITTING CONTAINER/BUCKET/SUMP,FACTORY - BUILT SPILL CONTAINER/BUCKET/SUMP,FLOW RESTRICTOR VALUE,ALARM (SET@<=90%) W3A OR 3B**

PIPING SYSTEMS

MATERIAL: **FRP**
CORROSION PROTECTION: **FRP TANK OR PIPING (NONCORRODIBLE)**
EXTERNAL CONTAINMENT: **NOT REPORTED**
CONNECTORS & VALVES:
NOT REPORTED
CORROSION PROTECTION: **FRP TANK OR PIPING (NONCORRODIBLE)**
PIPE COMPLIANCE FLAG
CORROSION PROTECTION COMPLIANCE FLAG: **YES**
CORROSION PROTECTION VARIANCE: **NO VARIANCE**

TANK ID: **2A**
NUMBER OF COMPARTMENTS: **1**
INSTALLATION DATE: **01/01/1972**
REGISTRATION DATE: **05/08/1986**
TANK CAPACITY (GAL): **4000**
EMPTY TANK: **NOT EMPTY**
STATUS: **REMOVED FROM GROUND**
STATUS BEGIN DATE: **05/31/1987**
INTERNAL PROTECTION DATE: **NOT REPORTED**
REGULATORY STATUS: **FULLY REGULATED**
TANK DESIGN SINGLE WALL: **NO**
TANK DESIGN DOUBLE WALL: **NO**
PIPE DESIGN SINGLE WALL: **NO**
PIPE DESIGN DOUBLE WALL: **NO**

TANK DETAILS

MATERIAL:
STEEL
CORROSION PROTECTION:
NOT REPORTED
EXTERNAL CONTAINMENT:
NOT REPORTED
TANK COMPLIANCE FLAG
CORROSION PROTECTION COMPLIANCE FLAG: **NO**
CORROSION PROTECTION VARIANCE: **NO VARIANCE**

COMPARTMENT DETAILS

UST COMPARTMENT ID: **116845**
TANK ID: **2A**
COMPARTMENT LETTER: **A**
SUBSTANCES: **GASOLINE**
OTHER SUBSTANCES: **NOT REPORTED**
CAPACITY (GAL): **4000**
COMPARTMENT RELEASE DETECTION: **NOT REPORTED**
SPILL CONTAINMENT AND OVERFILL PREVENTION: **NOT REPORTED**

PIPING SYSTEMS

MATERIAL: **STEEL**
CORROSION PROTECTION: **NOT REPORTED**
EXTERNAL CONTAINMENT: **NOT REPORTED**
CONNECTORS & VALVES:
NOT REPORTED
CORROSION PROTECTION: **NOT REPORTED**
PIPE COMPLIANCE FLAG
CORROSION PROTECTION COMPLIANCE FLAG: **NO**
CORROSION PROTECTION VARIANCE: **NO VARIANCE**

TANK ID: **3**
NUMBER OF COMPARTMENTS: **1**
INSTALLATION DATE: **05/01/1987**
REGISTRATION DATE: **05/08/1986**
TANK CAPACITY (GAL): **12000**
EMPTY TANK: **NOT EMPTY**
STATUS: **IN USE**
STATUS BEGIN DATE: **05/01/1987**
INTERNAL PROTECTION DATE: **NOT REPORTED**
REGULATORY STATUS: **FULLY REGULATED**
TANK DESIGN SINGLE WALL: **YES**
TANK DESIGN DOUBLE WALL: **NO**
PIPE DESIGN SINGLE WALL: **YES**
PIPE DESIGN DOUBLE WALL: **NO**

TANK DETAILS

MATERIAL:
FRP
CORROSION PROTECTION:
FRP TANK OR PIPING (NONCORRODIBLE)
EXTERNAL CONTAINMENT:
NOT REPORTED
TANK COMPLIANCE FLAG
CORROSION PROTECTION COMPLIANCE FLAG: **YES**
CORROSION PROTECTION VARIANCE: **NO VARIANCE**

COMPARTMENT DETAILS

UST COMPARTMENT ID: **116850**
TANK ID: **3**
COMPARTMENT LETTER: **A**
SUBSTANCES: **GASOLINE**
OTHER SUBSTANCES: **NOT REPORTED**
CAPACITY (GAL): **12000**
COMPARTMENT RELEASE DETECTION: **AUTOMATIC TANK GAUGE TEST & INVENTORY CONTROL**
SPILL CONTAINMENT AND OVERFILL PREVENTION: **TIGHT-FILL FITTING CONTAINER/BUCKET/SUMP,FACTORY - BUILT SPILL CONTAINER/BUCKET/SUMP,FLOW RESTRICTOR VALUE,ALARM (SET@<=90%) W3A OR 3B**

PIPING SYSTEMS

MATERIAL: **FRP**
CORROSION PROTECTION: **FRP TANK OR PIPING (NONCORRODIBLE)**
EXTERNAL CONTAINMENT: **NOT REPORTED**
CONNECTORS & VALVES:
NOT REPORTED
CORROSION PROTECTION: **FRP TANK OR PIPING (NONCORRODIBLE)**
PIPE COMPLIANCE FLAG
CORROSION PROTECTION COMPLIANCE FLAG: **YES**
CORROSION PROTECTION VARIANCE: **NO VARIANCE**

TANK ID: **3A**
NUMBER OF COMPARTMENTS: **1**
INSTALLATION DATE: **01/01/1972**
REGISTRATION DATE: **05/08/1986**
TANK CAPACITY (GAL): **8000**
EMPTY TANK: **NOT EMPTY**
STATUS: **REMOVED FROM GROUND**
STATUS BEGIN DATE: **05/31/1987**
INTERNAL PROTECTION DATE: **NOT REPORTED**
REGULATORY STATUS: **FULLY REGULATED**
TANK DESIGN SINGLE WALL: **NO**
TANK DESIGN DOUBLE WALL: **NO**
PIPE DESIGN SINGLE WALL: **NO**
PIPE DESIGN DOUBLE WALL: **NO**

TANK DETAILS

MATERIAL:
STEEL
CORROSION PROTECTION:
NOT REPORTED
EXTERNAL CONTAINMENT:
NOT REPORTED
TANK COMPLIANCE FLAG
CORROSION PROTECTION COMPLIANCE FLAG: **NO**
CORROSION PROTECTION VARIANCE: **NO VARIANCE**

COMPARTMENT DETAILS

UST COMPARTMENT ID: **116844**
TANK ID: **3A**
COMPARTMENT LETTER: **A**
SUBSTANCES: **GASOLINE**
OTHER SUBSTANCES: **NOT REPORTED**
CAPACITY (GAL): **8000**
COMPARTMENT RELEASE DETECTION: **NOT REPORTED**
SPILL CONTAINMENT AND OVERFILL PREVENTION: **NOT REPORTED**

PIPING SYSTEMS

MATERIAL: **STEEL**
CORROSION PROTECTION: **NOT REPORTED**
EXTERNAL CONTAINMENT: **NOT REPORTED**
CONNECTORS & VALVES:
NOT REPORTED
CORROSION PROTECTION: **NOT REPORTED**
PIPE COMPLIANCE FLAG
CORROSION PROTECTION COMPLIANCE FLAG: **NO**
CORROSION PROTECTION VARIANCE: **NO VARIANCE**

TANK ID: **4**
NUMBER OF COMPARTMENTS: **1**
INSTALLATION DATE: **01/01/1972**
REGISTRATION DATE: **05/08/1986**
TANK CAPACITY (GAL): **10000**
EMPTY TANK: **NOT EMPTY**
STATUS: **REMOVED FROM GROUND**
STATUS BEGIN DATE: **05/31/1987**
INTERNAL PROTECTION DATE: **NOT REPORTED**
REGULATORY STATUS: **FULLY REGULATED**
TANK DESIGN SINGLE WALL: **NO**
TANK DESIGN DOUBLE WALL: **NO**
PIPE DESIGN SINGLE WALL: **NO**
PIPE DESIGN DOUBLE WALL: **NO**

TANK DETAILS
MATERIAL:
STEEL
CORROSION PROTECTION:
NOT REPORTED
EXTERNAL CONTAINMENT:
NOT REPORTED
TANK COMPLIANCE FLAG
CORROSION PROTECTION COMPLIANCE FLAG: **NO**
CORROSION PROTECTION VARIANCE: **NO VARIANCE**
COMPARTMENT DETAILS
UST COMPARTMENT ID: **116846**
TANK ID: **4**
COMPARTMENT LETTER: **A**
SUBSTANCES: **GASOLINE**
OTHER SUBSTANCES: **NOT REPORTED**
CAPACITY (GAL): **10000**
COMPARTMENT RELEASE DETECTION: **NOT REPORTED**
SPILL CONTAINMENT AND OVERFILL PREVENTION: **NOT REPORTED**
PIPING SYSTEMS
MATERIAL: **STEEL**
CORROSION PROTECTION: **NOT REPORTED**
EXTERNAL CONTAINMENT: **NOT REPORTED**
CONNECTORS & VALVES:
NOT REPORTED
CORROSION PROTECTION: **NOT REPORTED**
PIPE COMPLIANCE FLAG
CORROSION PROTECTION COMPLIANCE FLAG: **NO**
CORROSION PROTECTION VARIANCE: **NO VARIANCE**

ABOVEGROUND STORAGE TANK INFORMATION

Leaking Petroleum Storage Tanks (LPST)

NO ABOVEGROUND STORAGE TANK DATA REPORTED FOR THIS FACILITY

Back to Report Summary

MAP ID# 51 **Distance from Property: 0.07 mi. (370 ft.) W**

FACILITY INFORMATION

ID#: **17680**
NAME: **STOP AND SHOP 2**
ADDRESS: **2213 OATES DR**
MESQUITE, TX 75150-1205
COUNTY: **DALLAS**
REGION: **4**
TYPE: **RETAIL**
BEGIN DATE: **09/01/1989**
STATUS: **ACTIVE**
EXEMPT STATUS: **NO**
RECORDS OFF-SITE: **NO**
NUMBER OF ACTIVE UNDERGROUND TANKS: **3**
NUMBER OF ACTIVE ABOVEGROUND TANKS: **0**

CONTACT INFORMATION

NAME: **RAKESH ROCKY PATEL**
TITLE: **PRES**
ORGANIZATION: **STOP AND SHOP 2**
MAIL ADDRESS: **MAILING ADDRESS NOT REPORTED**
CITY NOT REPORTED
PHONE: **(214) 4486565 0**

APPLICATION INFORMATION:

RECEIVED DATE ON EARLIEST REGISTRATION FORM: **07/27/2015**
SIGNATURE DATE ON EARLIEST REGISTRATION FORM: **07/25/2015**
SIGNATURE NAME & TITLE: **RAKESH PATEL, PRES**
ENFORCEMENT ACTION DATE: **NOT REPORTED**

OWNER

OWNER NUMBER: **CN603114786**
NAME: **JAI MARUTI CORPORATION**
CONTACT ADDRESS: **1222 EASTWICK CIR**
MURPHY TX 75094
TYPE: **CORPORATION/COMPANY**
BEGIN DATE: **11/01/2007**
CONTACT ROLE: **OWNCON**
CONTACT NAME: **RAKESH PATEL**
CONTACT TITLE: **PRESIDENT**
ORGANIZATION: **JAI MARUTI CORPORATION**
PHONE: **(214) 4486565 0**
FAX: **NOT REPORTED**
EMAIL: **NOT REPORTED**

OPERATOR

OPERATOR NUMBER: **CN603114786**
NAME: **JAI MARUTI CORPORATION**
CONTACT ADDRESS: **1222 EASTWICK CIR**
MURPHY TX 75094
TYPE: **CORPORATION/COMPANY**
BEGIN DATE: **11/01/2007**
CONTACT ROLE: **OPRCON**
CONTACT NAME: **RAKESH PATEL**
CONTACT TITLE: **PRESIDENT**

ORGANIZATION: **JAI MARUTI CORPORATION**
PHONE: **(214) 4486565 0**
FAX: **NOT REPORTED**
EMAIL: **NOT REPORTED**

SELF-CERTIFICATION

SELF-CERTIFICATION ID: **256587**
SIGNATURE DATE: **07/25/2015**
SIGNATURE NAME & TITLE: **RAKESH PATEL, PRES**
FILING STATUS: **RENEWAL**
REGISTRATION FLAG: **YES**
SELF-CERTIFICATION ID: **240643**
SIGNATURE DATE: **08/19/2014**
SIGNATURE NAME & TITLE: **RAKESH PATEL, PRESIDENT**
FILING STATUS: **RENEWAL**
REGISTRATION FLAG: **YES**
SELF-CERTIFICATION ID: **223813**
SIGNATURE DATE: **08/17/2013**
SIGNATURE NAME & TITLE: **RAKESH PATEL, PRES**
FILING STATUS: **RENEWAL**
REGISTRATION FLAG: **YES**
SELF-CERTIFICATION ID: **122194**
SIGNATURE DATE: **07/18/2012**
SIGNATURE NAME & TITLE: **RAKESH PATEL, PRESIDENT**
FILING STATUS: **RENEWAL**
REGISTRATION FLAG: **YES**
SELF-CERTIFICATION ID: **122193**
SIGNATURE DATE: **08/27/2011**
SIGNATURE NAME & TITLE: **RAKESH PATEL, PRES**
FILING STATUS: **RENEWAL**
REGISTRATION FLAG: **YES**
SELF-CERTIFICATION ID: **122192**
SIGNATURE DATE: **08/03/2010**
SIGNATURE NAME & TITLE: **RAKESH PATEL, PRES**
FILING STATUS: **RENEWAL**
REGISTRATION FLAG: **YES**
SELF-CERTIFICATION ID: **122191**
SIGNATURE DATE: **07/23/2009**
SIGNATURE NAME & TITLE: **RAKESH K PATEL, PRES**
FILING STATUS: **RENEWAL**
REGISTRATION FLAG: **YES**
SELF-CERTIFICATION ID: **122190**
SIGNATURE DATE: **07/23/2008**
SIGNATURE NAME & TITLE: **RAKESH K PATEL, PRES**
FILING STATUS: **RENEWAL**
REGISTRATION FLAG: **YES**
SELF-CERTIFICATION ID: **122189**
SIGNATURE DATE: **10/30/2007**

SIGNATURE NAME & TITLE: **RAKESH K PATEL, PRESIDENT**
FILING STATUS: **RENEWAL**
REGISTRATION FLAG: **YES**
SELF-CERTIFICATION ID: **122188**
SIGNATURE DATE: **09/13/2006**
SIGNATURE NAME & TITLE: **AKBER MEGHANI, PRESIDENT**
FILING STATUS: **RENEWAL**
REGISTRATION FLAG: **YES**
SELF-CERTIFICATION ID: **122187**
SIGNATURE DATE: **08/11/2005**
SIGNATURE NAME & TITLE: **AKBES ARR MEGHANI, PRESIDENT**
FILING STATUS: **RENEWAL**
REGISTRATION FLAG: **YES**
SELF-CERTIFICATION ID: **122186**
SIGNATURE DATE: **08/17/2004**
SIGNATURE NAME & TITLE: **AZIZ MEGHANI, VP**
FILING STATUS: **RENEWAL**
REGISTRATION FLAG: **YES**
SELF-CERTIFICATION ID: **122185**
SIGNATURE DATE: **09/10/2003**
SIGNATURE NAME & TITLE: **AZIZ MEGHANI, VICE PRESIDENT**
FILING STATUS: **RENEWAL**
REGISTRATION FLAG: **YES**
SELF-CERTIFICATION ID: **122184**
SIGNATURE DATE: **08/16/2002**
SIGNATURE NAME & TITLE: **AZIZ NEGHANI, NOT REPORTED**
FILING STATUS: **RENEWAL**
REGISTRATION FLAG: **YES**
SELF-CERTIFICATION ID: **122183**
SIGNATURE DATE: **08/14/2000**
SIGNATURE NAME & TITLE: **SULTAN MEGHANI, VP**
FILING STATUS: **INITIAL**
REGISTRATION FLAG: **YES**

CONSTRUCTION NOTIFICATION

NO CONSTRUCTION NOTIFICATION DATA REPORTED FOR THIS FACILITY

UNDERGROUND STORAGE TANK

TANK ID: **1**
NUMBER OF COMPARTMENTS: **1**
INSTALLATION DATE: **05/01/1987**
REGISTRATION DATE: **05/08/1986**
TANK CAPACITY (GAL): **10000**
EMPTY TANK: **NOT EMPTY**
STATUS: **IN USE**
STATUS BEGIN DATE: **05/01/1987**
INTERNAL PROTECTION DATE: **NOT REPORTED**
REGULATORY STATUS: **FULLY REGULATED**
TANK DESIGN SINGLE WALL: **YES**
TANK DESIGN DOUBLE WALL: **NO**
PIPE DESIGN SINGLE WALL: **YES**
PIPE DESIGN DOUBLE WALL: **NO**

TANK DETAILS

MATERIAL:
FRP
CORROSION PROTECTION:

FRP TANK OR PIPING (NONCORRODIBLE)

EXTERNAL CONTAINMENT:

NOT REPORTED

TANK COMPLIANCE FLAG

CORROSION PROTECTION COMPLIANCE FLAG: **YES**

CORROSION PROTECTION VARIANCE: **NO VARIANCE**

COMPARTMENT DETAILS

UST COMPARTMENT ID: **116847**

TANK ID: **1**

COMPARTMENT LETTER: **A**

SUBSTANCES: **GASOLINE**

OTHER SUBSTANCES: **NOT REPORTED**

CAPACITY (GAL): **10000**

COMPARTMENT RELEASE DETECTION: **AUTOMATIC TANK GAUGE TEST & INVENTORY CONTROL**

SPILL CONTAINMENT AND OVERFILL PREVENTION: **TIGHT-FILL FITTING CONTAINER/BUCKET/SUMP,FACTORY - BUILT SPILL CONTAINER/BUCKET/SUMP,FLOW RESTRICTOR VALUE,ALARM (SET@<=90%) W3A OR 3B**

PIPING SYSTEMS

MATERIAL: **FRP**

CORROSION PROTECTION: **FRP TANK OR PIPING (NONCORRODIBLE)**

EXTERNAL CONTAINMENT: **NOT REPORTED**

CONNECTORS & VALVES:

NOT REPORTED

PIPEING RELEASE DETECTION:

ANNUAL PIPING TIGHTNESS TEST / ANNUAL ELECTRONIC MONITORING (@ 0.1 GPH),AUTO. LINE LEAK DETECTOR (3.0 GPH FOR PRESSURE PIPING)

PIPE COMPLIANCE FLAG

CORROSION PROTECTION COMPLIANCE FLAG: **YES**

CORROSION PROTECTION VARIANCE: **NO VARIANCE**

TANK ID: **1AA**

NUMBER OF COMPARTMENTS: **1**

INSTALLATION DATE: **05/01/1987**

REGISTRATION DATE: **05/08/1986**

TANK CAPACITY (GAL): **550**

EMPTY TANK: **NOT EMPTY**

STATUS: **REMOVED FROM GROUND**

STATUS BEGIN DATE: **10/03/1996**

INTERNAL PROTECTION DATE: **NOT REPORTED**

REGULATORY STATUS: **FULLY REGULATED**

TANK DESIGN SINGLE WALL: **YES**

TANK DESIGN DOUBLE WALL: **NO**

PIPE DESIGN SINGLE WALL: **YES**

PIPE DESIGN DOUBLE WALL: **NO**

TANK DETAILS

MATERIAL:

FRP

CORROSION PROTECTION:

FRP TANK OR PIPING (NONCORRODIBLE)

EXTERNAL CONTAINMENT:

NOT REPORTED

TANK COMPLIANCE FLAG

CORROSION PROTECTION COMPLIANCE FLAG: **YES**

CORROSION PROTECTION VARIANCE: **NO VARIANCE**

COMPARTMENT DETAILS

UST COMPARTMENT ID: **116848**
TANK ID: **1AA**
COMPARTMENT LETTER: **A**
SUBSTANCES: **USED OIL**
OTHER SUBSTANCES: **NOT REPORTED**
CAPACITY (GAL): **550**
COMPARTMENT RELEASE DETECTION: **NOT REPORTED**
SPILL CONTAINMENT AND OVERFILL PREVENTION: **FLOW RESTRICTOR VALUE**

PIPING SYSTEMS

MATERIAL: **FRP**
CORROSION PROTECTION: **FRP TANK OR PIPING (NONCORRODIBLE)**
EXTERNAL CONTAINMENT: **NOT REPORTED**
CONNECTORS & VALVES:
NOT REPORTED
PIPEING RELEASE DETECTION:
ANNUAL PIPING TIGHTNESS TEST / ANNUAL ELECTRONIC MONITORING (@ 0.1 GPH)
PIPE COMPLIANCE FLAG
CORROSION PROTECTION COMPLIANCE FLAG: **YES**
CORROSION PROTECTION VARIANCE: **NO VARIANCE**

TANK ID: **1AB**
NUMBER OF COMPARTMENTS: **1**
INSTALLATION DATE: **01/01/1972**
REGISTRATION DATE: **05/08/1986**
TANK CAPACITY (GAL): **1000**
EMPTY TANK: **NOT EMPTY**
STATUS: **REMOVED FROM GROUND**
STATUS BEGIN DATE: **05/31/1987**
INTERNAL PROTECTION DATE: **NOT REPORTED**
REGULATORY STATUS: **FULLY REGULATED**
TANK DESIGN SINGLE WALL: **NO**
TANK DESIGN DOUBLE WALL: **NO**
PIPE DESIGN SINGLE WALL: **NO**
PIPE DESIGN DOUBLE WALL: **NO**

TANK DETAILS

MATERIAL:
STEEL
CORROSION PROTECTION:
NOT REPORTED
EXTERNAL CONTAINMENT:
NOT REPORTED
TANK COMPLIANCE FLAG
CORROSION PROTECTION COMPLIANCE FLAG: **NO**
CORROSION PROTECTION VARIANCE: **NO VARIANCE**

COMPARTMENT DETAILS

UST COMPARTMENT ID: **116843**
TANK ID: **1AB**
COMPARTMENT LETTER: **A**
SUBSTANCES: **USED OIL**
OTHER SUBSTANCES: **NOT REPORTED**
CAPACITY (GAL): **1000**
COMPARTMENT RELEASE DETECTION: **NOT REPORTED**
SPILL CONTAINMENT AND OVERFILL PREVENTION: **NOT REPORTED**

PIPING SYSTEMS

MATERIAL: **STEEL**
CORROSION PROTECTION: **NOT REPORTED**
EXTERNAL CONTAINMENT: **NOT REPORTED**
CONNECTORS & VALVES:
NOT REPORTED
PIPEING RELEASE DETECTION:
NOT REPORTED
PIPE COMPLIANCE FLAG
CORROSION PROTECTION COMPLIANCE FLAG: **NO**
CORROSION PROTECTION VARIANCE: **NO VARIANCE**

TANK ID: **2**
NUMBER OF COMPARTMENTS: **1**
INSTALLATION DATE: **05/01/1987**
REGISTRATION DATE: **05/08/1986**
TANK CAPACITY (GAL): **10000**
EMPTY TANK: **NOT EMPTY**
STATUS: **IN USE**
STATUS BEGIN DATE: **05/01/1987**
INTERNAL PROTECTION DATE: **NOT REPORTED**
REGULATORY STATUS: **FULLY REGULATED**
TANK DESIGN SINGLE WALL: **YES**
TANK DESIGN DOUBLE WALL: **NO**
PIPE DESIGN SINGLE WALL: **YES**
PIPE DESIGN DOUBLE WALL: **NO**

TANK DETAILS
MATERIAL:
FRP
CORROSION PROTECTION:
FRP TANK OR PIPING (NONCORRODIBLE)
EXTERNAL CONTAINMENT:
TANK SYNTHETIC TANK-PIT/PIPING-TRENCH LINER
TANK COMPLIANCE FLAG
CORROSION PROTECTION COMPLIANCE FLAG: **YES**
CORROSION PROTECTION VARIANCE: **NO VARIANCE**
COMPARTMENT DETAILS
UST COMPARTMENT ID: **116849**
TANK ID: **2**
COMPARTMENT LETTER: **A**
SUBSTANCES: **DIESEL**
OTHER SUBSTANCES: **NOT REPORTED**
CAPACITY (GAL): **10000**
COMPARTMENT RELEASE DETECTION: **AUTOMATIC TANK GAUGE TEST & INVENTORY CONTROL**
SPILL CONTAINMENT AND OVERFILL PREVENTION: **TIGHT-FILL FITTING CONTAINER/BUCKET/SUMP,FACTORY - BUILT SPILL CONTAINER/BUCKET/SUMP,FLOW RESTRICTOR VALUE,ALARM (SET@<=90%) W3A OR 3B**
PIPING SYSTEMS
MATERIAL: **FRP**
CORROSION PROTECTION: **FRP TANK OR PIPING (NONCORRODIBLE)**
EXTERNAL CONTAINMENT: **NOT REPORTED**
CONNECTORS & VALVES:
NOT REPORTED
PIPEING RELEASE DETECTION:
ANNUAL PIPING TIGHTNESS TEST / ANNUAL ELECTRONIC MONITORING (@ 0.1 GPH),AUTO. LINE LEAK DETECTOR (3.0 GPH FOR PRESSURE PIPING)

PIPE COMPLIANCE FLAG
CORROSION PROTECTION COMPLIANCE FLAG: **YES**
CORROSION PROTECTION VARIANCE: **NO VARIANCE**

TANK ID: **2A**
NUMBER OF COMPARTMENTS: **1**
INSTALLATION DATE: **01/01/1972**
REGISTRATION DATE: **05/08/1986**
TANK CAPACITY (GAL): **4000**
EMPTY TANK: **NOT EMPTY**
STATUS: **REMOVED FROM GROUND**
STATUS BEGIN DATE: **05/31/1987**
INTERNAL PROTECTION DATE: **NOT REPORTED**
REGULATORY STATUS: **FULLY REGULATED**
TANK DESIGN SINGLE WALL: **NO**
TANK DESIGN DOUBLE WALL: **NO**
PIPE DESIGN SINGLE WALL: **NO**
PIPE DESIGN DOUBLE WALL: **NO**

TANK DETAILS
MATERIAL:
STEEL
CORROSION PROTECTION:
NOT REPORTED
EXTERNAL CONTAINMENT:
NOT REPORTED
TANK COMPLIANCE FLAG
CORROSION PROTECTION COMPLIANCE FLAG: **NO**
CORROSION PROTECTION VARIANCE: **NO VARIANCE**
COMPARTMENT DETAILS
UST COMPARTMENT ID: **116845**
TANK ID: **2A**
COMPARTMENT LETTER: **A**
SUBSTANCES: **GASOLINE**
OTHER SUBSTANCES: **NOT REPORTED**
CAPACITY (GAL): **4000**
COMPARTMENT RELEASE DETECTION: **NOT REPORTED**
SPILL CONTAINMENT AND OVERFILL PREVENTION: **NOT REPORTED**
PIPING SYSTEMS
MATERIAL: **STEEL**
CORROSION PROTECTION: **NOT REPORTED**
EXTERNAL CONTAINMENT: **NOT REPORTED**
CONNECTORS & VALVES:
NOT REPORTED
PIPEING RELEASE DETECTION:
NOT REPORTED
PIPE COMPLIANCE FLAG
CORROSION PROTECTION COMPLIANCE FLAG: **NO**
CORROSION PROTECTION VARIANCE: **NO VARIANCE**

TANK ID: **3**
NUMBER OF COMPARTMENTS: **1**
INSTALLATION DATE: **05/01/1987**
REGISTRATION DATE: **05/08/1986**
TANK CAPACITY (GAL): **12000**
EMPTY TANK: **NOT EMPTY**
STATUS: **IN USE**
STATUS BEGIN DATE: **05/01/1987**
INTERNAL PROTECTION DATE: **NOT REPORTED**
REGULATORY STATUS: **FULLY REGULATED**
TANK DESIGN SINGLE WALL: **YES**
TANK DESIGN DOUBLE WALL: **NO**

PIPE DESIGN SINGLE WALL: **YES** PIPE DESIGN DOUBLE WALL: **NO**

TANK DETAILS

MATERIAL:

FRP

CORROSION PROTECTION:

FRP TANK OR PIPING (NONCORRODIBLE)

EXTERNAL CONTAINMENT:

NOT REPORTED

TANK COMPLIANCE FLAG

CORROSION PROTECTION COMPLIANCE FLAG: **YES**

CORROSION PROTECTION VARIANCE: **NO VARIANCE**

COMPARTMENT DETAILS

UST COMPARTMENT ID: **116850**

TANK ID: **3**

COMPARTMENT LETTER: **A**

SUBSTANCES: **GASOLINE**

OTHER SUBSTANCES: **NOT REPORTED**

CAPACITY (GAL): **12000**

COMPARTMENT RELEASE DETECTION: **AUTOMATIC TANK GAUGE TEST & INVENTORY CONTROL**

SPILL CONTAINMENT AND OVERFILL PREVENTION: **TIGHT-FILL FITTING CONTAINER/BUCKET/SUMP,FACTORY - BUILT SPILL CONTAINER/BUCKET/SUMP,FLOW RESTRICTOR VALUE,ALARM (SET@<=90%) W3A OR 3B**

PIPING SYSTEMS

MATERIAL: **FRP**

CORROSION PROTECTION: **FRP TANK OR PIPING (NONCORRODIBLE)**

EXTERNAL CONTAINMENT: **NOT REPORTED**

CONNECTORS & VALVES:

NOT REPORTED

PIPEING RELEASE DETECTION:

ANNUAL PIPING TIGHTNESS TEST / ANNUAL ELECTRONIC MONITORING (@ 0.1 GPH),AUTO. LINE LEAK DETECTOR (3.0 GPH FOR PRESSURE PIPING)

PIPE COMPLIANCE FLAG

CORROSION PROTECTION COMPLIANCE FLAG: **YES**

CORROSION PROTECTION VARIANCE: **NO VARIANCE**

TANK ID: **3A** NUMBER OF COMPARTMENTS: **1**

INSTALLATION DATE: **01/01/1972** REGISTRATION DATE: **05/08/1986**

TANK CAPACITY (GAL): **8000** EMPTY TANK: **NOT EMPTY**

STATUS: **REMOVED FROM GROUND** STATUS BEGIN DATE: **05/31/1987**

INTERNAL PROTECTION DATE: **NOT REPORTED** REGULATORY STATUS: **FULLY REGULATED**

TANK DESIGN SINGLE WALL: **NO** TANK DESIGN DOUBLE WALL: **NO**

PIPE DESIGN SINGLE WALL: **NO** PIPE DESIGN DOUBLE WALL: **NO**

TANK DETAILS

MATERIAL:

STEEL

CORROSION PROTECTION:

NOT REPORTED

EXTERNAL CONTAINMENT:
NOT REPORTED
TANK COMPLIANCE FLAG
CORROSION PROTECTION COMPLIANCE FLAG: **NO**
CORROSION PROTECTION VARIANCE: **NO VARIANCE**
COMPARTMENT DETAILS
UST COMPARTMENT ID: **116844**
TANK ID: **3A**
COMPARTMENT LETTER: **A**
SUBSTANCES: **GASOLINE**
OTHER SUBSTANCES: **NOT REPORTED**
CAPACITY (GAL): **8000**
COMPARTMENT RELEASE DETECTION: **NOT REPORTED**
SPILL CONTAINMENT AND OVERFILL PREVENTION: **NOT REPORTED**
PIPING SYSTEMS
MATERIAL: **STEEL**
CORROSION PROTECTION: **NOT REPORTED**
EXTERNAL CONTAINMENT: **NOT REPORTED**
CONNECTORS & VALVES:
NOT REPORTED
PIPEING RELEASE DETECTION:
NOT REPORTED
PIPE COMPLIANCE FLAG
CORROSION PROTECTION COMPLIANCE FLAG: **NO**
CORROSION PROTECTION VARIANCE: **NO VARIANCE**

TANK ID: **4**
NUMBER OF COMPARTMENTS: **1**
INSTALLATION DATE: **01/01/1972**
REGISTRATION DATE: **05/08/1986**
TANK CAPACITY (GAL): **10000**
EMPTY TANK: **NOT EMPTY**
STATUS: **REMOVED FROM GROUND**
STATUS BEGIN DATE: **05/31/1987**
INTERNAL PROTECTION DATE: **NOT REPORTED**
REGULATORY STATUS: **FULLY REGULATED**
TANK DESIGN SINGLE WALL: **NO**
TANK DESIGN DOUBLE WALL: **NO**
PIPE DESIGN SINGLE WALL: **NO**
PIPE DESIGN DOUBLE WALL: **NO**

TANK DETAILS
MATERIAL:
STEEL
CORROSION PROTECTION:
NOT REPORTED
EXTERNAL CONTAINMENT:
NOT REPORTED
TANK COMPLIANCE FLAG
CORROSION PROTECTION COMPLIANCE FLAG: **NO**
CORROSION PROTECTION VARIANCE: **NO VARIANCE**
COMPARTMENT DETAILS
UST COMPARTMENT ID: **116846**
TANK ID: **4**
COMPARTMENT LETTER: **A**

SUBSTANCES: **GASOLINE**
OTHER SUBSTANCES: **NOT REPORTED**
CAPACITY (GAL): **10000**
COMPARTMENT RELEASE DETECTION: **NOT REPORTED**
SPILL CONTAINMENT AND OVERFILL PREVENTION: **NOT REPORTED**

PIPING SYSTEMS

MATERIAL: **STEEL**
CORROSION PROTECTION: **NOT REPORTED**
EXTERNAL CONTAINMENT: **NOT REPORTED**
CONNECTORS & VALVES:
NOT REPORTED
PIPEING RELEASE DETECTION:
NOT REPORTED
PIPE COMPLIANCE FLAG
CORROSION PROTECTION COMPLIANCE FLAG: **NO**
CORROSION PROTECTION VARIANCE: **NO VARIANCE**

ABOVEGROUND STORAGE TANK INFORMATION

NO ABOVEGROUND STORAGE TANK DATA REPORTED FOR THIS FACILITY

Back to Report Summary

Resource Conservation & Recovery Act - Non-Generator Facilities (RCRANGR06)

MAP ID# 51 **Distance from Property: 0.07 mi. (370 ft.) W**

FACILITY INFORMATION

EPA ID#: **TXD988037511**
NAME: **MOBIL OIL CORPORATION**
ADDRESS: **2213 OATES DR**
MESQUITE, TX 75150
CONTACT NAME: **ROBIN A BUNN**
CONTACT ADDRESS: **3225 GALLOWS RD**
FAIRFAX VA 22037
CONTACT PHONE: **703-849-3330**
NON-NOTIFIER: **NOT A NON-NOTIFIER**
DATE RECEIVED BY AGENCY: **11/29/2005**

OWNER TYPE: **NOT REPORTED**
OWNER NAME: **NOT REPORTED**
OPERATOR TYPE: **NOT REPORTED**
OPERATOR NAME: **NOT REPORTED**

CERTIFICATION

CERTIFICATION NAME:	CERTIFICATION TITLE:	CERTIFICATION SIGNED DATE:
ROBIN A BUNN	**UNKNOWN**	**11/29/2005**

INDUSTRY CLASSIFICATION (NAICS)

44711 - GASOLINE STATIONS WITH CONVENIENCE STORES

SITE HISTORY (INCLUDES GENERATORS AND NON-GENERATORS)

DATE RECEIVED BY AGENCY: **11/29/2005**
NAME: **MOBIL OIL CORPORATION**
GENERATOR CLASSIFICATION: **NOT A GENERATOR**

DATE RECEIVED BY AGENCY: **02/14/2001**
NAME: **MOBIL OIL CORPORATION**
GENERATOR CLASSIFICATION: **NOT A GENERATOR**

DATE RECEIVED BY AGENCY: **05/01/1991**
NAME: **MOBIL CORP SS# G84**
GENERATOR CLASSIFICATION: **SMALL QUANTITY GENERATOR**

CURRENT ACTIVITY INFORMATION

GENERATOR STATUS: **NOT A GENERATOR** LAST UPDATED DATE: **12/06/2005**
SUBJECT TO CORRECTIVE ACTION UNIVERSE: **NO**
TDSFs POTENTIALLY SUBJECT TO CORRECTIVE ACTION UNDER 3004 (u)/(v) UNIVERSE: **NO**
TDSFs ONLY SUBJECT TO CORRECTIVE ACTION UNDER DISCRETIONARY AUTHORITIES UNIVERSE: **NO**
NON TSDFs WHERE RCRA CORRECTIVE ACTION HAS BEEN IMPOSED UNIVERSE: **NO**
CORRECTIVE ACTION WORKLOAD UNIVERSE: **NO**

IMPORTER: **NO**
MIXED WASTE GENERATOR: **NO**
RECYCLER: **NO**
TRANSPORTER: **NO**
ONSITE BURNER EXEMPTION: **NO**
FURNACE EXEMPTION: **NO**
USED OIL REFINER: **NO**
USED OIL TRANSFER FACILITY: **NO**
UNDERGROUND INJECTION: **NO**
UNIVERSAL WASTE DESTINATION FACILITY: **NO**
TRANSFER FACILITY: **NO**
USED OIL FUEL BURNER: **NO**
USED OIL PROCESSOR: **NO**
USED OIL FUEL MARKETER TO BURNER: **NO**
SPECIFICATION USED OIL MARKETER: **NO**
USED OIL TRANSPORTER: **NO**

COMPLIANCE, MONITORING AND ENFORCEMENT INFORMATION

EVALUATIONS **- NO EVALUATIONS REPORTED -**

VIOLATIONS **- NO VIOLATIONS REPORTED -**

ENFORCEMENTS **- NO ENFORCEMENTS REPORTED -**

HAZARDOUS WASTE

D000

D001 **IGNITABLE WASTE**

D008 **LEAD**

D018 **BENZENE**

UNIVERSAL WASTE **- NO UNIVERSAL WASTE REPORTED -**

CORRECTIVE ACTION AREA **- NO CORRECTIVE ACTION AREA INFORMATION REPORTED -**

CORRECTIVE ACTION EVENT **- NO CORRECTIVE ACTION EVENT REPORTED -**

Back to Report Summary

MAP ID# 51 **Distance from Property: 0.07 mi. (370 ft.) W**

FACILITY INFORMATION

REGISTRATION#: **80375** EPA ID: **TXD988037511**
TNRCC ID #: **35089**
NAME: **MOBIL OIL 00G84**
ADDRESS: **2213 OATES DR**
MESQUITE, TX 75150
CONTACT: **ROBIN A BUNN**
PHONE: **703-8493330**

OWNER INFORMATION

NAME: **JAI MARUTI CORPORATION**
ADDRESS: **NOT REPORTED**
PHONE: **NOT REPORTED**

BUSINESS DESCRIPTION: **THIS REGISTRATION WAS INACTIVATED BECAUSE THIS FACILITY WAS REGISTERED PRIOR TO1994 AND NO WASTE ACTIVITY WAS REPORTED IN 1994, 1995 AND 1996.**
INDUSTRIAL WASTE PERMIT #: **NOT REPORTED**
MUNICIPAL WASTE PERMIT #: **NOT REPORTED**
SIC CODE: **NOT REPORTED**
WASTE GENERATOR: **YES**
WASTE RECEIVER: **NO**
WASTE TRANSPORTER: **NO**
TRANSFER FACILITY: **NO**
MAQUILADORA (MEXICAN FACILITY): **NO**
STATUS: **INACTIVE**
AMOUNT OF WASTE GENERATED: **SMALL QUANTITY GENERATOR**
GENERATOR TYPE: **NON-INDUSTRIAL AND/OR MUNICIPAL**
THIS FACILITY IS A NOTIFIER
THIS FACILITY IS NOT A STEERS REPORTER - (STATE OF TEXAS ENVIRONMENTAL ELECTRONIC REPORTING SYSTEM)
THIS FACILITY IS NOT REQUIRED TO SUBMIT AN ANNUAL WASTE SUMMARY REPORT
THIS FACILITY IS NOT INVOLVED IN RECYCLING ACTIVITIES
LAST UPDATE TO TRACS (TCEQ REGULATORY ACTIVITIES AND COMPLIANCE SYSTEM): **06/04/2010**

ACTIVITIES

ACTIVITY TYPE: **UNKNOWN**
ACTIVITY DESCRIPTION: **NOT REPORTED**

WASTE

WASTE ID: **105784**
WASTE CODE STATUS: **INACTIVE**
WASTE IS RADIOACTIVE: **NO**
WASTE IS TREATED OFF SITE: **YES**
GENERATOR'S DESCRIPTION OF WASTE: **WATER W/TRACES OF GASOLINE FROM TANK BOTTOM PUMP OUTS.**

WASTE ID: **68738**
WASTE CODE STATUS: **INACTIVE**
WASTE IS RADIOACTIVE: **NO**
WASTE IS TREATED OFF SITE: **NO**
GENERATOR'S DESCRIPTION OF WASTE: **NOT REPORTED**

Back to Report Summary

MAP ID# 52 **Distance from Property: 0.07 mi. (370 ft.) NW**

FACILITY INFORMATION

ID#: **25174**
NAME: **CIRCLE K 3507**
ADDRESS: **3710 HYDE PARK DR**
MESQUITE, TX 75150-2614
COUNTY: **DALLAS**
REGION: **4**
TYPE: **RETAIL**
BEGIN DATE: **08/31/1990**
STATUS: **INACTIVE**
EXEMPT STATUS: **NO**
RECORDS OFF-SITE: **NO**
NUMBER OF ACTIVE UNDERGROUND TANKS: **0**
NUMBER OF ACTIVE ABOVEGROUND TANKS: **0**

CONTACT INFORMATION

NAME: **LARRY WITTE**
TITLE: **DIST MGR**
ORGANIZATION: **CIRCLE K 3507**
MAIL ADDRESS: **MAILING ADDRESS NOT REPORTED**
CITY NOT REPORTED
PHONE: **(214) 3309283 0**

APPLICATION INFORMATION:

RECEIVED DATE ON EARLIEST REGISTRATION FORM: **05/08/1986**
SIGNATURE DATE ON EARLIEST REGISTRATION FORM: **04/03/1986**
SIGNATURE NAME & TITLE: **DON ESPERSON, GAS FAC MGR**
ENFORCEMENT ACTION DATE: **NOT REPORTED**

OWNER

OWNER NUMBER: **CN601239684**
NAME: **HOOPER**
CONTACT ADDRESS: **OWNER ADDRESS NOT REPORTED**
CITY NOT REPORTED
TYPE: **INDIVIDUAL**
BEGIN DATE: **09/01/1990**
CONTACT ROLE: **NOT REPORTED**
CONTACT NAME: **NOT REPORTED**
CONTACT TITLE: **NOT REPORTED**
ORGANIZATION: **NOT REPORTED**
PHONE: **NOT REPORTED**
FAX: **NOT REPORTED**
EMAIL: **NOT REPORTED**

OPERATOR

NO OPERATOR INFORMATION REPORTED

SELF-CERTIFICATION

-**NO SELF-CERTIFICATION INFORMATION REPORTED-**

CONSTRUCTION NOTIFICATION

NO CONSTRUCTION NOTIFICATION DATA REPORTED FOR THIS FACILITY

UNDERGROUND STORAGE TANK

TANK ID: **1**
INSTALLATION DATE: **01/01/1976**
TANK CAPACITY (GAL): **8000**
NUMBER OF COMPARTMENTS: **1**
REGISTRATION DATE: **05/08/1986**
EMPTY TANK: **NOT EMPTY**

STATUS: **REMOVED FROM GROUND**
STATUS BEGIN DATE: **03/14/1995**
INTERNAL PROTECTION DATE: **NOT REPORTED**
REGULATORY STATUS: **FULLY REGULATED**
TANK DESIGN SINGLE WALL: **NO**
TANK DESIGN DOUBLE WALL: **NO**
PIPE DESIGN SINGLE WALL: **NO**
PIPE DESIGN DOUBLE WALL: **NO**

TANK DETAILS

MATERIAL:
STEEL
CORROSION PROTECTION:
NOT REPORTED
EXTERNAL CONTAINMENT:
NOT REPORTED
TANK COMPLIANCE FLAG
CORROSION PROTECTION COMPLIANCE FLAG: **NO**
CORROSION PROTECTION VARIANCE: **NO VARIANCE**

COMPARTMENT DETAILS

UST COMPARTMENT ID: **160645**
TANK ID: **1**
COMPARTMENT LETTER: **A**
SUBSTANCES: **GASOLINE**
OTHER SUBSTANCES: **NOT REPORTED**
CAPACITY (GAL): **8000**
COMPARTMENT RELEASE DETECTION: **NOT REPORTED**
SPILL CONTAINMENT AND OVERFILL PREVENTION: **NOT REPORTED**

PIPING SYSTEMS

MATERIAL: **STEEL**
CORROSION PROTECTION: **NOT REPORTED**
EXTERNAL CONTAINMENT: **NOT REPORTED**
CONNECTORS & VALVES:
NOT REPORTED
PIPEING RELEASE DETECTION:
NOT REPORTED
PIPE COMPLIANCE FLAG
CORROSION PROTECTION COMPLIANCE FLAG: **NO**
CORROSION PROTECTION VARIANCE: **NO VARIANCE**

TANK ID: **2**
NUMBER OF COMPARTMENTS: **1**
INSTALLATION DATE: **01/01/1976**
REGISTRATION DATE: **05/08/1986**
TANK CAPACITY (GAL): **8000**
EMPTY TANK: **NOT EMPTY**
STATUS: **REMOVED FROM GROUND**
STATUS BEGIN DATE: **03/14/1995**
INTERNAL PROTECTION DATE: **NOT REPORTED**
REGULATORY STATUS: **FULLY REGULATED**
TANK DESIGN SINGLE WALL: **NO**
TANK DESIGN DOUBLE WALL: **NO**
PIPE DESIGN SINGLE WALL: **NO**
PIPE DESIGN DOUBLE WALL: **NO**

TANK DETAILS

MATERIAL:
STEEL
CORROSION PROTECTION:

NOT REPORTED

EXTERNAL CONTAINMENT:

NOT REPORTED

TANK COMPLIANCE FLAG

CORROSION PROTECTION COMPLIANCE FLAG: **NO**

CORROSION PROTECTION VARIANCE: **NO VARIANCE**

COMPARTMENT DETAILS

UST COMPARTMENT ID: **160646**

TANK ID: **2**

COMPARTMENT LETTER: **A**

SUBSTANCES: **GASOLINE**

OTHER SUBSTANCES: **NOT REPORTED**

CAPACITY (GAL): **8000**

COMPARTMENT RELEASE DETECTION: **NOT REPORTED**

SPILL CONTAINMENT AND OVERFILL PREVENTION: **NOT REPORTED**

PIPING SYSTEMS

MATERIAL: **STEEL**

CORROSION PROTECTION: **NOT REPORTED**

EXTERNAL CONTAINMENT: **NOT REPORTED**

CONNECTORS & VALVES:

NOT REPORTED

PIPEING RELEASE DETECTION:

NOT REPORTED

PIPE COMPLIANCE FLAG

CORROSION PROTECTION COMPLIANCE FLAG: **NO**

CORROSION PROTECTION VARIANCE: **NO VARIANCE**

ABOVEGROUND STORAGE TANK INFORMATION

NO ABOVEGROUND STORAGE TANK DATA REPORTED FOR THIS FACILITY

Back to Report Summary

Petroleum Storage Tanks (PST)

MAP ID# 52 **Distance from Property: 0.07 mi. (370 ft.) NW**

FACILITY INFORMATION

ID#: **43998**
NAME: **HYDE PARK SHAMROCK**
ADDRESS: **3708 HYDE PARK DR**
MESQUITE, TX 75150-2614
COUNTY: **DALLAS**
REGION: **4**
TYPE: **UNKNOWN**
BEGIN DATE: **02/09/1987**
STATUS: **INACTIVE**
EXEMPT STATUS: **YES**
RECORDS OFF-SITE: **NO**
NUMBER OF ACTIVE UNDERGROUND TANKS: **0**
NUMBER OF ACTIVE ABOVEGROUND TANKS: **0**

CONTACT INFORMATION

NAME: **NOT REPORTED**
TITLE: **NOT REPORTED**
ORGANIZATION: **NOT REPORTED**
MAIL ADDRESS: **MAILING ADDRESS NOT REPORTED**
CITY NOT REPORTED
PHONE: **NOT REPORTED**

APPLICATION INFORMATION:

RECEIVED DATE ON EARLIEST REGISTRATION FORM: **11/07/1986**
SIGNATURE DATE ON EARLIEST REGISTRATION FORM: **11/04/1986**
SIGNATURE NAME & TITLE: **RAY SIMPSON, OPER MGR**
ENFORCEMENT ACTION DATE: **NOT REPORTED**

OWNER

OWNER NUMBER: **CN600505481**
NAME: **TRIPLE A FUELS INC**
CONTACT ADDRESS: **OWNER ADDRESS NOT REPORTED**
CITY NOT REPORTED
TYPE: **CORPORATION/COMPANY**
BEGIN DATE: **02/09/1987**
CONTACT ROLE: **NOT REPORTED**
CONTACT NAME: **NOT REPORTED**
CONTACT TITLE: **NOT REPORTED**
ORGANIZATION: **NOT REPORTED**
PHONE: **NOT REPORTED**
FAX: **NOT REPORTED**
EMAIL: **NOT REPORTED**

OPERATOR

NO OPERATOR INFORMATION REPORTED

SELF-CERTIFICATION

-**NO SELF-CERTIFICATION INFORMATION REPORTED-**

CONSTRUCTION NOTIFICATION

NO CONSTRUCTION NOTIFICATION DATA REPORTED FOR THIS FACILITY

UNDERGROUND STORAGE TANK

TANK ID: **1**
INSTALLATION DATE: **08/31/1987**
TANK CAPACITY (GAL): **55**
NUMBER OF COMPARTMENTS: **1**
REGISTRATION DATE: **11/07/1986**
EMPTY TANK: **NOT EMPTY**

STATUS: **IN USE**
STATUS BEGIN DATE: **08/31/1987**
INTERNAL PROTECTION DATE: **NOT REPORTED**
REGULATORY STATUS: **EXEMPT**
TANK DESIGN SINGLE WALL: **NO**
TANK DESIGN DOUBLE WALL: **NO**
PIPE DESIGN SINGLE WALL: **NO**
PIPE DESIGN DOUBLE WALL: **NO**

TANK DETAILS

MATERIAL:
STEEL
CORROSION PROTECTION:
NOT REPORTED
EXTERNAL CONTAINMENT:
NOT REPORTED
TANK COMPLIANCE FLAG
CORROSION PROTECTION COMPLIANCE FLAG: **NO**
CORROSION PROTECTION VARIANCE: **NO VARIANCE**

COMPARTMENT DETAILS

UST COMPARTMENT ID: **160065**
TANK ID: **1**
COMPARTMENT LETTER: **A**
SUBSTANCES: **HYDRAULIC LIFT OIL**
OTHER SUBSTANCES: **NOT REPORTED**
CAPACITY (GAL): **55**
COMPARTMENT RELEASE DETECTION: **NOT REPORTED**
SPILL CONTAINMENT AND OVERFILL PREVENTION: **NOT REPORTED**

PIPING SYSTEMS

MATERIAL: **STEEL**
CORROSION PROTECTION: **NOT REPORTED**
EXTERNAL CONTAINMENT: **NOT REPORTED**
CONNECTORS & VALVES:
NOT REPORTED
PIPEING RELEASE DETECTION:
NOT REPORTED
PIPE COMPLIANCE FLAG
CORROSION PROTECTION COMPLIANCE FLAG: **NO**
CORROSION PROTECTION VARIANCE: **NO VARIANCE**

ABOVEGROUND STORAGE TANK INFORMATION

NO ABOVEGROUND STORAGE TANK DATA REPORTED FOR THIS FACILITY

Back to Report Summary

MAP ID# 52 **Distance from Property: 0.07 mi. (370 ft.) NW**

FACILITY INFORMATION

ID#: **6331**
NAME: **HYDE PARK FINA**
ADDRESS: **3708 HYDE PARK DR**
MESQUITE, TX 75150-2614
COUNTY: **DALLAS**
REGION: **4**
TYPE: **RETAIL**
BEGIN DATE: **07/02/1986**
STATUS: **INACTIVE**
EXEMPT STATUS: **NO**
RECORDS OFF-SITE: **NO**
NUMBER OF ACTIVE UNDERGROUND TANKS: **0**
NUMBER OF ACTIVE ABOVEGROUND TANKS: **0**

CONTACT INFORMATION

NAME: **NOT REPORTED**
TITLE: **NOT REPORTED**
ORGANIZATION: **HYDE PARK FINA**
MAIL ADDRESS: **MAILING ADDRESS NOT REPORTED**
CITY NOT REPORTED
PHONE: **(214) 2793223 0**

APPLICATION INFORMATION:

RECEIVED DATE ON EARLIEST REGISTRATION FORM: **05/08/1986**
SIGNATURE DATE ON EARLIEST REGISTRATION FORM: **04/29/1986**
SIGNATURE NAME & TITLE: **LEROY TANNER, RAY SIMPSON**
ENFORCEMENT ACTION DATE: **NOT REPORTED**

OWNER

OWNER NUMBER: **CN600505481**
NAME: **TRIPLE A FUELS INC**
CONTACT ADDRESS: **OWNER ADDRESS NOT REPORTED**
CITY NOT REPORTED
TYPE: **CORPORATION/COMPANY**
BEGIN DATE: **07/02/1986**
CONTACT ROLE: **NOT REPORTED**
CONTACT NAME: **NOT REPORTED**
CONTACT TITLE: **NOT REPORTED**
ORGANIZATION: **NOT REPORTED**
PHONE: **NOT REPORTED**
FAX: **NOT REPORTED**
EMAIL: **NOT REPORTED**

OPERATOR

NO OPERATOR INFORMATION REPORTED

SELF-CERTIFICATION

-**NO SELF-CERTIFICATION INFORMATION REPORTED-**

CONSTRUCTION NOTIFICATION

NO CONSTRUCTION NOTIFICATION DATA REPORTED FOR THIS FACILITY

UNDERGROUND STORAGE TANK

TANK ID: **1**
INSTALLATION DATE: **01/01/1974**
TANK CAPACITY (GAL): **8000**
NUMBER OF COMPARTMENTS: **1**
REGISTRATION DATE: **05/08/1986**
EMPTY TANK: **NOT EMPTY**

STATUS: **REMOVED FROM GROUND**
STATUS BEGIN DATE: **03/26/1998**
INTERNAL PROTECTION DATE: **NOT REPORTED**
REGULATORY STATUS: **FULLY REGULATED**
TANK DESIGN SINGLE WALL: **YES**
TANK DESIGN DOUBLE WALL: **NO**
PIPE DESIGN SINGLE WALL: **YES**
PIPE DESIGN DOUBLE WALL: **NO**

TANK DETAILS

MATERIAL:
STEEL
CORROSION PROTECTION:
NOT REPORTED
EXTERNAL CONTAINMENT:
NOT REPORTED
TANK COMPLIANCE FLAG
CORROSION PROTECTION COMPLIANCE FLAG: **NO**
CORROSION PROTECTION VARIANCE: **NO VARIANCE**

COMPARTMENT DETAILS

UST COMPARTMENT ID: **20980**
TANK ID: **1**
COMPARTMENT LETTER: **A**
SUBSTANCES: **GASOLINE**
OTHER SUBSTANCES: **NOT REPORTED**
CAPACITY (GAL): **8000**
COMPARTMENT RELEASE DETECTION: **NOT REPORTED**
SPILL CONTAINMENT AND OVERFILL PREVENTION: **TIGHT-FILL FITTING CONTAINER/BUCKET/SUMP,FACTORY - BUILT SPILL CONTAINER/BUCKET/SUMP,DELIVERY SHUT-OFF VALVE**

PIPING SYSTEMS

MATERIAL: **FRP**
CORROSION PROTECTION: **NOT REPORTED**
EXTERNAL CONTAINMENT: **NOT REPORTED**
CONNECTORS & VALVES:
NOT REPORTED
PIPEING RELEASE DETECTION:
AUTO. LINE LEAK DETECTOR (3.0 GPH FOR PRESSURE PIPING)
PIPE COMPLIANCE FLAG
CORROSION PROTECTION COMPLIANCE FLAG: **NO**
CORROSION PROTECTION VARIANCE: **NO VARIANCE**

TANK ID: **2**
NUMBER OF COMPARTMENTS: **1**
INSTALLATION DATE: **01/01/1974**
REGISTRATION DATE: **05/08/1986**
TANK CAPACITY (GAL): **8000**
EMPTY TANK: **NOT EMPTY**
STATUS: **REMOVED FROM GROUND**
STATUS BEGIN DATE: **03/26/1998**
INTERNAL PROTECTION DATE: **NOT REPORTED**
REGULATORY STATUS: **FULLY REGULATED**
TANK DESIGN SINGLE WALL: **YES**
TANK DESIGN DOUBLE WALL: **NO**
PIPE DESIGN SINGLE WALL: **YES**
PIPE DESIGN DOUBLE WALL: **NO**

TANK DETAILS

MATERIAL:
STEEL

CORROSION PROTECTION:
NOT REPORTED
EXTERNAL CONTAINMENT:
NOT REPORTED
TANK COMPLIANCE FLAG
CORROSION PROTECTION COMPLIANCE FLAG: **NO**
CORROSION PROTECTION VARIANCE: **NO VARIANCE**
COMPARTMENT DETAILS
UST COMPARTMENT ID: **20979**
TANK ID: **2**
COMPARTMENT LETTER: **A**
SUBSTANCES: **GASOLINE**
OTHER SUBSTANCES: **NOT REPORTED**
CAPACITY (GAL): **8000**
COMPARTMENT RELEASE DETECTION: **NOT REPORTED**
SPILL CONTAINMENT AND OVERFILL PREVENTION: **TIGHT-FILL FITTING CONTAINER/BUCKET/SUMP,FACTORY - BUILT SPILL CONTAINER/BUCKET/SUMP,DELIVERY SHUT-OFF VALVE**
PIPING SYSTEMS
MATERIAL: **FRP**
CORROSION PROTECTION: **NOT REPORTED**
EXTERNAL CONTAINMENT: **NOT REPORTED**
CONNECTORS & VALVES:
NOT REPORTED
PIPEING RELEASE DETECTION:
AUTO. LINE LEAK DETECTOR (3.0 GPH FOR PRESSURE PIPING)
PIPE COMPLIANCE FLAG
CORROSION PROTECTION COMPLIANCE FLAG: **NO**
CORROSION PROTECTION VARIANCE: **NO VARIANCE**

TANK ID: **3**
NUMBER OF COMPARTMENTS: **1**
INSTALLATION DATE: **01/01/1971**
REGISTRATION DATE: **05/08/1986**
TANK CAPACITY (GAL): **3000**
EMPTY TANK: **NOT EMPTY**
STATUS: **REMOVED FROM GROUND**
STATUS BEGIN DATE: **03/26/1998**
INTERNAL PROTECTION DATE: **NOT REPORTED**
REGULATORY STATUS: **FULLY REGULATED**
TANK DESIGN SINGLE WALL: **YES**
TANK DESIGN DOUBLE WALL: **NO**
PIPE DESIGN SINGLE WALL: **YES**
PIPE DESIGN DOUBLE WALL: **NO**

TANK DETAILS
MATERIAL:
STEEL
CORROSION PROTECTION:
NOT REPORTED
EXTERNAL CONTAINMENT:
NOT REPORTED
TANK COMPLIANCE FLAG
CORROSION PROTECTION COMPLIANCE FLAG: **NO**
CORROSION PROTECTION VARIANCE: **NO VARIANCE**
COMPARTMENT DETAILS

UST COMPARTMENT ID: **20978**
TANK ID: **3**
COMPARTMENT LETTER: **A**
SUBSTANCES: **GASOLINE**
OTHER SUBSTANCES: **NOT REPORTED**
CAPACITY (GAL): **3000**
COMPARTMENT RELEASE DETECTION: **NOT REPORTED**
SPILL CONTAINMENT AND OVERFILL PREVENTION: **TIGHT-FILL FITTING CONTAINER/BUCKET/SUMP,FACTORY - BUILT SPILL CONTAINER/BUCKET/SUMP,DELIVERY SHUT-OFF VALVE**

PIPING SYSTEMS

MATERIAL: **FRP**
CORROSION PROTECTION: **NOT REPORTED**
EXTERNAL CONTAINMENT: **NOT REPORTED**
CONNECTORS & VALVES:
NOT REPORTED
PIPEING RELEASE DETECTION:
AUTO. LINE LEAK DETECTOR (3.0 GPH FOR PRESSURE PIPING)
PIPE COMPLIANCE FLAG
CORROSION PROTECTION COMPLIANCE FLAG: **NO**
CORROSION PROTECTION VARIANCE: **NO VARIANCE**

TANK ID: **4**
NUMBER OF COMPARTMENTS: **1**
INSTALLATION DATE: **01/01/1966**
REGISTRATION DATE: **05/08/1986**
TANK CAPACITY (GAL): **560**
EMPTY TANK: **NOT EMPTY**
STATUS: **REMOVED FROM GROUND**
STATUS BEGIN DATE: **03/26/1998**
INTERNAL PROTECTION DATE: **NOT REPORTED**
REGULATORY STATUS: **FULLY REGULATED**
TANK DESIGN SINGLE WALL: **YES**
TANK DESIGN DOUBLE WALL: **NO**
PIPE DESIGN SINGLE WALL: **NO**
PIPE DESIGN DOUBLE WALL: **NO**

TANK DETAILS

MATERIAL:
STEEL
CORROSION PROTECTION:
NOT REPORTED
EXTERNAL CONTAINMENT:
NOT REPORTED
TANK COMPLIANCE FLAG
CORROSION PROTECTION COMPLIANCE FLAG: **NO**
CORROSION PROTECTION VARIANCE: **NO VARIANCE**

COMPARTMENT DETAILS

UST COMPARTMENT ID: **20977**
TANK ID: **4**
COMPARTMENT LETTER: **A**
SUBSTANCES: **USED OIL**
OTHER SUBSTANCES: **NOT REPORTED**
CAPACITY (GAL): **560**
COMPARTMENT RELEASE DETECTION: **NOT REPORTED**
SPILL CONTAINMENT AND OVERFILL PREVENTION: **NOT REPORTED**

PIPING SYSTEMS

MATERIAL: **STEEL**

CORROSION PROTECTION: **NOT REPORTED**

EXTERNAL CONTAINMENT: **NOT REPORTED**

CONNECTORS & VALVES:

NOT REPORTED

PIPEING RELEASE DETECTION:

NOT REPORTED

PIPE COMPLIANCE FLAG

CORROSION PROTECTION COMPLIANCE FLAG: **NO**

CORROSION PROTECTION VARIANCE: **NO VARIANCE**

ABOVEGROUND STORAGE TANK INFORMATION

NO ABOVEGROUND STORAGE TANK DATA REPORTED FOR THIS FACILITY

Back to Report Summary

MAP ID# 53 **Distance from Property: 0.07 mi. (370 ft.) N**

FACILITY INFORMATION

ID#: **45959**
NAME: **CORNER STORE 4517**
ADDRESS: **1145 I 30**
MESQUITE, TX 75150-6901
COUNTY: **DALLAS**
REGION: **4**
TYPE: **RETAIL**
BEGIN DATE: **04/01/1988**
STATUS: **ACTIVE**
EXEMPT STATUS: **NO**
RECORDS OFF-SITE: **YES**
NUMBER OF ACTIVE UNDERGROUND TANKS: **4**
NUMBER OF ACTIVE ABOVEGROUND TANKS: **0**

APPLICATION INFORMATION:

RECEIVED DATE ON EARLIEST REGISTRATION FORM: **08/28/2015**
SIGNATURE DATE ON EARLIEST REGISTRATION FORM: **08/24/2015**
SIGNATURE NAME & TITLE: **GEORGE GALE, COMP**
ENFORCEMENT ACTION DATE: **NOT REPORTED**

CONTACT INFORMATION

NAME: **GEORGE GALE**
TITLE: **COORD**
ORGANIZATION: **CORNER STORE 4517**
MAIL ADDRESS: **MAILING ADDRESS NOT REPORTED**
CITY NOT REPORTED
PHONE: **(210) 3454815 0**

OWNER

OWNER NUMBER: **CN604312421**
NAME: **BIG DIAMOND LLC**
CONTACT ADDRESS: **PO BOX 690350**
SAN ANTONIO TX 78269
TYPE: **CORPORATION/COMPANY**
BEGIN DATE: **04/29/2013**
CONTACT ROLE: **OWNOPRCON**
CONTACT NAME: **KENT HAMEL**
CONTACT TITLE: **NOT REPORTED**
ORGANIZATION: **BIG DIAMOND LLC**
PHONE: **(210) 6922275 0**
FAX: **NOT REPORTED**
EMAIL: **NOT REPORTED**

OPERATOR

OPERATOR NUMBER: **CN604312421**
NAME: **BIG DIAMOND LLC**
CONTACT ADDRESS: **PO BOX 690350**
SAN ANTONIO TX 78269
TYPE: **CORPORATION/COMPANY**
BEGIN DATE: **04/29/2013**
CONTACT ROLE: **OWNOPRCON**
CONTACT NAME: **KENT HAMEL**
CONTACT TITLE: **NOT REPORTED**

ORGANIZATION: **BIG DIAMOND LLC**
PHONE: **(210) 6922275 0**
FAX: **NOT REPORTED**
EMAIL: **NOT REPORTED**

SELF-CERTIFICATION

SELF-CERTIFICATION ID: **258326**
SIGNATURE DATE: **08/24/2015**
SIGNATURE NAME & TITLE: **GEORGE GALE, COMP**
FILING STATUS: **RENEWAL**
REGISTRATION FLAG: **YES**
SELF-CERTIFICATION ID: **242737**
SIGNATURE DATE: **08/15/2014**
SIGNATURE NAME & TITLE: **GEORGE GALE, COMP COORD**
FILING STATUS: **RENEWAL**
REGISTRATION FLAG: **YES**
SELF-CERTIFICATION ID: **226005**
SIGNATURE DATE: **08/15/2013**
SIGNATURE NAME & TITLE: **GEORGE GALE, COMP COORD**
FILING STATUS: **INITIAL**
REGISTRATION FLAG: **YES**
SELF-CERTIFICATION ID: **35980**
SIGNATURE DATE: **08/15/2012**
SIGNATURE NAME & TITLE: **GEORGE GALE, COMP COORDINATOR**
FILING STATUS: **RENEWAL**
REGISTRATION FLAG: **YES**
SELF-CERTIFICATION ID: **35979**
SIGNATURE DATE: **08/24/2011**
SIGNATURE NAME & TITLE: **GEORGE GALE, RETAIL COMP COORD**
FILING STATUS: **RENEWAL**
REGISTRATION FLAG: **YES**
SELF-CERTIFICATION ID: **35978**
SIGNATURE DATE: **08/25/2010**
SIGNATURE NAME & TITLE: **GEORGE GALE, RETAIL COMP COORD**
FILING STATUS: **RENEWAL**
REGISTRATION FLAG: **YES**
SELF-CERTIFICATION ID: **35977**
SIGNATURE DATE: **08/20/2009**
SIGNATURE NAME & TITLE: **GEORGE GALE, RETAIL COMPL COORD**
FILING STATUS: **RENEWAL**
REGISTRATION FLAG: **YES**
SELF-CERTIFICATION ID: **35976**
SIGNATURE DATE: **08/19/2008**
SIGNATURE NAME & TITLE: **GEORGE GALE, RETAIL COMP COORD**
FILING STATUS: **RENEWAL**
REGISTRATION FLAG: **YES**
SELF-CERTIFICATION ID: **35975**
SIGNATURE DATE: **03/11/2008**

SIGNATURE NAME & TITLE: **TERRY HANKINS, O & E SPECIALIST**
FILING STATUS: **INITIAL**
REGISTRATION FLAG: **YES**
SELF-CERTIFICATION ID: **35974**
SIGNATURE DATE: **08/16/2007**
SIGNATURE NAME & TITLE: **GEORGE GALE, COOD**
FILING STATUS: **RENEWAL**
REGISTRATION FLAG: **YES**
SELF-CERTIFICATION ID: **35973**
SIGNATURE DATE: **08/18/2006**
SIGNATURE NAME & TITLE: **MICHAEL UMPHRESS, RETAIL COMP COORD**
FILING STATUS: **RENEWAL**
REGISTRATION FLAG: **YES**
SELF-CERTIFICATION ID: **35972**
SIGNATURE DATE: **08/19/2005**
SIGNATURE NAME & TITLE: **MICHAEL UMPHRESS, O&E SPECIALIST**
FILING STATUS: **RENEWAL**
REGISTRATION FLAG: **YES**
SELF-CERTIFICATION ID: **35971**
SIGNATURE DATE: **08/20/2004**
SIGNATURE NAME & TITLE: **MICHAEL UMPHRESS, O & E SPECIALIST**
FILING STATUS: **RENEWAL**
REGISTRATION FLAG: **YES**
SELF-CERTIFICATION ID: **35970**
SIGNATURE DATE: **08/25/2003**
SIGNATURE NAME & TITLE: **MICHAEL UMPHRESS, O & E SPECIALIST**
FILING STATUS: **RENEWAL**
REGISTRATION FLAG: **YES**
SELF-CERTIFICATION ID: **35969**
SIGNATURE DATE: **10/11/2002**
SIGNATURE NAME & TITLE: **JOHN WILLRODT, NOT REPORTED**
FILING STATUS: **INITIAL**
REGISTRATION FLAG: **YES**
SELF-CERTIFICATION ID: **35968**
SIGNATURE DATE: **03/27/2002**
SIGNATURE NAME & TITLE: **MICHAEL UMPHRESS, NOT REPORTED**
FILING STATUS: **RENEWAL**
REGISTRATION FLAG: **YES**
SELF-CERTIFICATION ID: **35967**
SIGNATURE DATE: **01/05/2001**
SIGNATURE NAME & TITLE: **MICHAEL UMPHRESS, O&E SPECIALIST**
FILING STATUS: **INITIAL**
REGISTRATION FLAG: **YES**

CONSTRUCTION NOTIFICATION

NOTIFICATION CONSTRUCTION ID: **4028**
APPLICATION RECEIVED DATE: **04/27/2011**
SCHEDULE CONSTRUCTION DATE: **05/31/2011**

GENERAL DESCRIPTION OF PROPOSED CONSTRUCTION:

INSTALL NEW DISPENSERS AND DISPENSER SUMPS, DOUBLE WALL PIPING AND STP SUMPS.

UNDERGROUND STORAGE TANK

TANK ID: **1**
NUMBER OF COMPARTMENTS: **1**
INSTALLATION DATE: **04/01/1988**
REGISTRATION DATE: **04/27/1988**
TANK CAPACITY (GAL): **10152**
EMPTY TANK: **NOT EMPTY**
STATUS: **IN USE**
STATUS BEGIN DATE: **04/01/1988**
INTERNAL PROTECTION DATE: **NOT REPORTED**
REGULATORY STATUS: **FULLY REGULATED**
TANK DESIGN SINGLE WALL: **YES**
TANK DESIGN DOUBLE WALL: **NO**
PIPE DESIGN SINGLE WALL: **YES**
PIPE DESIGN DOUBLE WALL: **NO**

TANK DETAILS

MATERIAL:

COMPOSITE

CORROSION PROTECTION:

CATHODIC PROTECTION - FACTORY INSTALLATION,CATHODIC PROTECTION - FIELD INSTALLATION,COATED TANK (STEEL W/EXTERNAL POLYURETHANE LAMINATE)

EXTERNAL CONTAINMENT:

NOT REPORTED

TANK COMPLIANCE FLAG

CORROSION PROTECTION COMPLIANCE FLAG: **YES**

CORROSION PROTECTION VARIANCE: **NO VARIANCE**

COMPARTMENT DETAILS

UST COMPARTMENT ID: **29211**

TANK ID: **1**

COMPARTMENT LETTER: **A**

SUBSTANCES: **GASOLINE**

OTHER SUBSTANCES: **NOT REPORTED**

CAPACITY (GAL): **10152**

COMPARTMENT RELEASE DETECTION: **SIR (STAT. INVENTORY RECONCILIATION) & INVENTORY CONTROL**

SPILL CONTAINMENT AND OVERFILL PREVENTION: **TIGHT-FILL FITTING CONTAINER/BUCKET/SUMP,FACTORY - BUILT SPILL CONTAINER/BUCKET/SUMP,FLOW RESTRICTOR VALUE**

PIPING SYSTEMS

MATERIAL: **FRP**

CORROSION PROTECTION: **FRP TANK OR PIPING (NONCORRODIBLE)**

EXTERNAL CONTAINMENT: **NOT REPORTED**

CONNECTORS & VALVES:

NOT REPORTED

PIPEING RELEASE DETECTION:

AUTO. LINE LEAK DETECTOR (3.0 GPH FOR PRESSURE PIPING),SIR (STAT. INVENTORY RECONCILIATION) & INVENTORY CONTROL

PIPE COMPLIANCE FLAG

CORROSION PROTECTION COMPLIANCE FLAG: **YES**

CORROSION PROTECTION VARIANCE: **NO VARIANCE**

TANK ID: **2**
NUMBER OF COMPARTMENTS: **1**
INSTALLATION DATE: **04/01/1988**
REGISTRATION DATE: **04/27/1988**
TANK CAPACITY (GAL): **10152**
EMPTY TANK: **NOT EMPTY**

STATUS: **IN USE**
STATUS BEGIN DATE: **04/01/1988**
INTERNAL PROTECTION DATE: **NOT REPORTED**
REGULATORY STATUS: **FULLY REGULATED**
TANK DESIGN SINGLE WALL: **YES**
TANK DESIGN DOUBLE WALL: **NO**
PIPE DESIGN SINGLE WALL: **YES**
PIPE DESIGN DOUBLE WALL: **NO**

TANK DETAILS

MATERIAL:
COMPOSITE
CORROSION PROTECTION:
CATHODIC PROTECTION - FACTORY INSTALLATION,CATHODIC PROTECTION - FIELD INSTALLATION,COATED TANK (STEEL W/EXTERNAL POLYURETHANE LAMINATE)
EXTERNAL CONTAINMENT:
NOT REPORTED
TANK COMPLIANCE FLAG
CORROSION PROTECTION COMPLIANCE FLAG: **YES**
CORROSION PROTECTION VARIANCE: **NO VARIANCE**

COMPARTMENT DETAILS

UST COMPARTMENT ID: **29212**
TANK ID: **2**
COMPARTMENT LETTER: **A**
SUBSTANCES: **GASOLINE**
OTHER SUBSTANCES: **NOT REPORTED**
CAPACITY (GAL): **10152**
COMPARTMENT RELEASE DETECTION: **SIR (STAT. INVENTORY RECONCILIATION) & INVENTORY CONTROL**
SPILL CONTAINMENT AND OVERFILL PREVENTION: **TIGHT-FILL FITTING CONTAINER/BUCKET/SUMP,FACTORY - BUILT SPILL CONTAINER/BUCKET/SUMP,FLOW RESTRICTOR VALUE**

PIPING SYSTEMS

MATERIAL: **FRP**
CORROSION PROTECTION: **FRP TANK OR PIPING (NONCORRODIBLE)**
EXTERNAL CONTAINMENT: **NOT REPORTED**
CONNECTORS & VALVES:
NOT REPORTED
PIPEING RELEASE DETECTION:
AUTO. LINE LEAK DETECTOR (3.0 GPH FOR PRESSURE PIPING),SIR (STAT. INVENTORY RECONCILIATION) & INVENTORY CONTROL
PIPE COMPLIANCE FLAG
CORROSION PROTECTION COMPLIANCE FLAG: **YES**
CORROSION PROTECTION VARIANCE: **NO VARIANCE**

TANK ID: **3**
NUMBER OF COMPARTMENTS: **1**
INSTALLATION DATE: **04/01/1988**
REGISTRATION DATE: **04/27/1988**
TANK CAPACITY (GAL): **10152**
EMPTY TANK: **NOT EMPTY**
STATUS: **IN USE**
STATUS BEGIN DATE: **04/01/1988**
INTERNAL PROTECTION DATE: **NOT REPORTED**
REGULATORY STATUS: **FULLY REGULATED**
TANK DESIGN SINGLE WALL: **YES**
TANK DESIGN DOUBLE WALL: **NO**
PIPE DESIGN SINGLE WALL: **YES**
PIPE DESIGN DOUBLE WALL: **NO**

TANK DETAILS

MATERIAL:
COMPOSITE
CORROSION PROTECTION:
CATHODIC PROTECTION - FACTORY INSTALLATION,CATHODIC PROTECTION - FIELD INSTALLATION,COATED TANK (STEEL W/EXTERNAL POLYURETHANE LAMINATE)
EXTERNAL CONTAINMENT:
NOT REPORTED
TANK COMPLIANCE FLAG
CORROSION PROTECTION COMPLIANCE FLAG: **YES**
CORROSION PROTECTION VARIANCE: **NO VARIANCE**
COMPARTMENT DETAILS
UST COMPARTMENT ID: **29213**
TANK ID: **3**
COMPARTMENT LETTER: **A**
SUBSTANCES: **GASOLINE**
OTHER SUBSTANCES: **NOT REPORTED**
CAPACITY (GAL): **10152**
COMPARTMENT RELEASE DETECTION: **SIR (STAT. INVENTORY RECONCILIATION) & INVENTORY CONTROL**
SPILL CONTAINMENT AND OVERFILL PREVENTION: **TIGHT-FILL FITTING CONTAINER/BUCKET/SUMP,FACTORY - BUILT SPILL CONTAINER/BUCKET/SUMP,FLOW RESTRICTOR VALUE**
PIPING SYSTEMS
MATERIAL: **FRP**
CORROSION PROTECTION: **FRP TANK OR PIPING (NONCORRODIBLE)**
EXTERNAL CONTAINMENT: **NOT REPORTED**
CONNECTORS & VALVES:
NOT REPORTED
PIPEING RELEASE DETECTION:
AUTO. LINE LEAK DETECTOR (3.0 GPH FOR PRESSURE PIPING),SIR (STAT. INVENTORY RECONCILIATION) & INVENTORY CONTROL
PIPE COMPLIANCE FLAG
CORROSION PROTECTION COMPLIANCE FLAG: **YES**
CORROSION PROTECTION VARIANCE: **NO VARIANCE**

TANK ID: **4**
NUMBER OF COMPARTMENTS: **1**
INSTALLATION DATE: **03/01/1995**
REGISTRATION DATE: **04/27/1988**
TANK CAPACITY (GAL): **6004**
EMPTY TANK: **NOT EMPTY**
STATUS: **IN USE**
STATUS BEGIN DATE: **03/01/1995**
INTERNAL PROTECTION DATE: **NOT REPORTED**
REGULATORY STATUS: **FULLY REGULATED**
TANK DESIGN SINGLE WALL: **YES**
TANK DESIGN DOUBLE WALL: **NO**
PIPE DESIGN SINGLE WALL: **YES**
PIPE DESIGN DOUBLE WALL: **NO**

TANK DETAILS
MATERIAL:
FRP
CORROSION PROTECTION:
FRP TANK OR PIPING (NONCORRODIBLE)
EXTERNAL CONTAINMENT:
NOT REPORTED

TANK COMPLIANCE FLAG

CORROSION PROTECTION COMPLIANCE FLAG: **YES**

CORROSION PROTECTION VARIANCE: **NO VARIANCE**

COMPARTMENT DETAILS

UST COMPARTMENT ID: **29214**

TANK ID: **4**

COMPARTMENT LETTER: **A**

SUBSTANCES: **DIESEL**

OTHER SUBSTANCES: **NOT REPORTED**

CAPACITY (GAL): **6004**

COMPARTMENT RELEASE DETECTION: **SIR (STAT. INVENTORY RECONCILIATION) & INVENTORY CONTROL**

SPILL CONTAINMENT AND OVERFILL PREVENTION: **TIGHT-FILL FITTING CONTAINER/BUCKET/SUMP,FACTORY - BUILT SPILL CONTAINER/BUCKET/SUMP,FLOW RESTRICTOR VALUE**

PIPING SYSTEMS

MATERIAL: **FRP**

CORROSION PROTECTION: **FRP TANK OR PIPING (NONCORRODIBLE)**

EXTERNAL CONTAINMENT: **NOT REPORTED**

CONNECTORS & VALVES:

NOT REPORTED

PIPEING RELEASE DETECTION:

AUTO. LINE LEAK DETECTOR (3.0 GPH FOR PRESSURE PIPING),SIR (STAT. INVENTORY RECONCILIATION) & INVENTORY CONTROL

PIPE COMPLIANCE FLAG

CORROSION PROTECTION COMPLIANCE FLAG: **YES**

CORROSION PROTECTION VARIANCE: **NO VARIANCE**

ABOVEGROUND STORAGE TANK INFORMATION

NO ABOVEGROUND STORAGE TANK DATA REPORTED FOR THIS FACILITY

Back to Report Summary

MAP ID# 54 **Distance from Property: 0.07 mi. (370 ft.) SW**

FACILITY INFORMATION

ID#: **4617**
NAME: **EIDSON LBJ ASSOCIATES**
ADDRESS: **9386 LYNDON B JOHNSON FWY**
DALLAS, TX 75243-3468
COUNTY: **DALLAS**
REGION: **4**
TYPE: **UNKNOWN**
BEGIN DATE: **06/20/1986**
STATUS: **INACTIVE**
EXEMPT STATUS: **NO**
RECORDS OFF-SITE: **NO**
NUMBER OF ACTIVE UNDERGROUND TANKS: **0**
NUMBER OF ACTIVE ABOVEGROUND TANKS: **0**

CONTACT INFORMATION

NAME: **J SPEICHER**
TITLE: **GEN MGR**
ORGANIZATION: **EIDSON LBJ ASSOCIATES LTD**
MAIL ADDRESS: **MAILING ADDRESS NOT REPORTED**
CITY NOT REPORTED
PHONE: **(214) 6901220 0**

APPLICATION INFORMATION:

RECEIVED DATE ON EARLIEST REGISTRATION FORM: **05/08/1986**
SIGNATURE DATE ON EARLIEST REGISTRATION FORM: **04/23/1986**
SIGNATURE NAME & TITLE: **B WEATHERFORD, PRES**
ENFORCEMENT ACTION DATE: **NOT REPORTED**

OWNER

OWNER NUMBER: **CN601101116**
NAME: **HALL MANAGEMENT CORP**
CONTACT ADDRESS: **OWNER ADDRESS NOT REPORTED**
CITY NOT REPORTED
TYPE: **CORPORATION/COMPANY**
BEGIN DATE: **06/20/1986**
CONTACT ROLE: **NOT REPORTED**
CONTACT NAME: **NOT REPORTED**
CONTACT TITLE: **NOT REPORTED**
ORGANIZATION: **NOT REPORTED**
PHONE: **NOT REPORTED**
FAX: **NOT REPORTED**
EMAIL: **NOT REPORTED**

OPERATOR

NO OPERATOR INFORMATION REPORTED

SELF-CERTIFICATION

-NO SELF-CERTIFICATION INFORMATION REPORTED-

CONSTRUCTION NOTIFICATION

NO CONSTRUCTION NOTIFICATION DATA REPORTED FOR THIS FACILITY

UNDERGROUND STORAGE TANK

TANK ID: **1**
INSTALLATION DATE: **01/01/1975**
TANK CAPACITY (GAL): **10000**
NUMBER OF COMPARTMENTS: **1**
REGISTRATION DATE: **05/08/1986**
EMPTY TANK: **NOT EMPTY**

STATUS: **REMOVED FROM GROUND**
STATUS BEGIN DATE: **08/01/1987**
INTERNAL PROTECTION DATE: **NOT REPORTED**
REGULATORY STATUS: **FULLY REGULATED**
TANK DESIGN SINGLE WALL: **NO**
TANK DESIGN DOUBLE WALL: **NO**
PIPE DESIGN SINGLE WALL: **NO**
PIPE DESIGN DOUBLE WALL: **NO**

TANK DETAILS

MATERIAL:
NOT REPORTED
CORROSION PROTECTION:
NOT REPORTED
EXTERNAL CONTAINMENT:
NOT REPORTED
TANK COMPLIANCE FLAG
CORROSION PROTECTION COMPLIANCE FLAG: **NO**
CORROSION PROTECTION VARIANCE: **NO VARIANCE**

COMPARTMENT DETAILS

UST COMPARTMENT ID: **115477**
TANK ID: **1**
COMPARTMENT LETTER: **A**
SUBSTANCES: **GASOLINE**
OTHER SUBSTANCES: **NOT REPORTED**
CAPACITY (GAL): **10000**
COMPARTMENT RELEASE DETECTION: **NOT REPORTED**
SPILL CONTAINMENT AND OVERFILL PREVENTION: **NOT REPORTED**

PIPING SYSTEMS

MATERIAL: **NOT REPORTED**
CORROSION PROTECTION: **NOT REPORTED**
EXTERNAL CONTAINMENT: **NOT REPORTED**
CONNECTORS & VALVES:
NOT REPORTED
PIPEING RELEASE DETECTION:
NOT REPORTED
PIPE COMPLIANCE FLAG
CORROSION PROTECTION COMPLIANCE FLAG: **NO**
CORROSION PROTECTION VARIANCE: **NO VARIANCE**

TANK ID: **2**
NUMBER OF COMPARTMENTS: **1**
INSTALLATION DATE: **01/01/1975**
REGISTRATION DATE: **05/08/1986**
TANK CAPACITY (GAL): **10000**
EMPTY TANK: **NOT EMPTY**
STATUS: **REMOVED FROM GROUND**
STATUS BEGIN DATE: **08/01/1987**
INTERNAL PROTECTION DATE: **NOT REPORTED**
REGULATORY STATUS: **FULLY REGULATED**
TANK DESIGN SINGLE WALL: **NO**
TANK DESIGN DOUBLE WALL: **NO**
PIPE DESIGN SINGLE WALL: **NO**
PIPE DESIGN DOUBLE WALL: **NO**

TANK DETAILS

MATERIAL:
NOT REPORTED
CORROSION PROTECTION:

NOT REPORTED

EXTERNAL CONTAINMENT:

NOT REPORTED

TANK COMPLIANCE FLAG

CORROSION PROTECTION COMPLIANCE FLAG: **NO**

CORROSION PROTECTION VARIANCE: **NO VARIANCE**

COMPARTMENT DETAILS

UST COMPARTMENT ID: **115476**

TANK ID: **2**

COMPARTMENT LETTER: **A**

SUBSTANCES: **GASOLINE**

OTHER SUBSTANCES: **NOT REPORTED**

CAPACITY (GAL): **10000**

COMPARTMENT RELEASE DETECTION: **NOT REPORTED**

SPILL CONTAINMENT AND OVERFILL PREVENTION: **NOT REPORTED**

PIPING SYSTEMS

MATERIAL: **NOT REPORTED**

CORROSION PROTECTION: **NOT REPORTED**

EXTERNAL CONTAINMENT: **NOT REPORTED**

CONNECTORS & VALVES:

NOT REPORTED

PIPEING RELEASE DETECTION:

NOT REPORTED

PIPE COMPLIANCE FLAG

CORROSION PROTECTION COMPLIANCE FLAG: **NO**

CORROSION PROTECTION VARIANCE: **NO VARIANCE**

TANK ID: **3**

NUMBER OF COMPARTMENTS: **1**

INSTALLATION DATE: **01/01/1975**

REGISTRATION DATE: **05/08/1986**

TANK CAPACITY (GAL): **10000**

EMPTY TANK: **NOT EMPTY**

STATUS: **REMOVED FROM GROUND**

STATUS BEGIN DATE: **08/01/1987**

INTERNAL PROTECTION DATE: **NOT REPORTED**

REGULATORY STATUS: **FULLY REGULATED**

TANK DESIGN SINGLE WALL: **NO**

TANK DESIGN DOUBLE WALL: **NO**

PIPE DESIGN SINGLE WALL: **NO**

PIPE DESIGN DOUBLE WALL: **NO**

TANK DETAILS

MATERIAL:

NOT REPORTED

CORROSION PROTECTION:

NOT REPORTED

EXTERNAL CONTAINMENT:

NOT REPORTED

TANK COMPLIANCE FLAG

CORROSION PROTECTION COMPLIANCE FLAG: **NO**

CORROSION PROTECTION VARIANCE: **NO VARIANCE**

COMPARTMENT DETAILS

UST COMPARTMENT ID: **115475**

TANK ID: **3**

COMPARTMENT LETTER: **A**
SUBSTANCES: **GASOLINE**
OTHER SUBSTANCES: **NOT REPORTED**
CAPACITY (GAL): **10000**
COMPARTMENT RELEASE DETECTION: **NOT REPORTED**
SPILL CONTAINMENT AND OVERFILL PREVENTION: **NOT REPORTED**

PIPING SYSTEMS

MATERIAL: **NOT REPORTED**
CORROSION PROTECTION: **NOT REPORTED**
EXTERNAL CONTAINMENT: **NOT REPORTED**
CONNECTORS & VALVES:
NOT REPORTED
PIPEING RELEASE DETECTION:
NOT REPORTED
PIPE COMPLIANCE FLAG
CORROSION PROTECTION COMPLIANCE FLAG: **NO**
CORROSION PROTECTION VARIANCE: **NO VARIANCE**

ABOVEGROUND STORAGE TANK INFORMATION

NO ABOVEGROUND STORAGE TANK DATA REPORTED FOR THIS FACILITY

Back to Report Summary

Petroleum Storage Tanks (PST)

MAP ID# 55 **Distance from Property: 0.07 mi. (370 ft.) SW**

FACILITY INFORMATION

ID#: **72931**
NAME: **GATEWAY BUICK**
ADDRESS: **11438 LYNDON B JOHNSON FWY**
DALLAS, TX 75238-5244
COUNTY: **DALLAS**
REGION: **4**
TYPE: **FLEET REFUELING**
BEGIN DATE: **08/31/1987**
STATUS: **ACTIVE**
EXEMPT STATUS: **NO**
RECORDS OFF-SITE: **NO**
NUMBER OF ACTIVE UNDERGROUND TANKS: **0**
NUMBER OF ACTIVE ABOVEGROUND TANKS: **1**

APPLICATION INFORMATION:

RECEIVED DATE ON EARLIEST REGISTRATION FORM: **02/16/2000**
SIGNATURE DATE ON EARLIEST REGISTRATION FORM: **02/07/2000**
SIGNATURE NAME & TITLE: **R J PARROTT, PRESIDENT**
ENFORCEMENT ACTION DATE: **NOT REPORTED**

CONTACT INFORMATION

NAME: **NOT REPORTED**
TITLE: **NOT REPORTED**
ORGANIZATION: **NOT REPORTED**
MAIL ADDRESS: **MAILING ADDRESS NOT REPORTED**
CITY NOT REPORTED
PHONE: **NOT REPORTED**

OWNER

OWNER NUMBER: **CN600345193**
NAME: **RANPARR INC**
CONTACT ADDRESS: **OWNER ADDRESS NOT REPORTED**
CITY NOT REPORTED
TYPE: **CORPORATION/COMPANY**
BEGIN DATE: **08/31/1987**
CONTACT ROLE: **NOT REPORTED**
CONTACT NAME: **NOT REPORTED**
CONTACT TITLE: **NOT REPORTED**
ORGANIZATION: **NOT REPORTED**
PHONE: **NOT REPORTED**
FAX: **NOT REPORTED**
EMAIL: **NOT REPORTED**

OPERATOR

OPERATOR NUMBER: **CN603708769**
NAME: **GATEWAY BUICK GMC LLC**
CONTACT ADDRESS: **OPERATOR ADDRESS NOT REPORTED**
CITY NOT REPORTED
TYPE: **CORPORATION/COMPANY**
BEGIN DATE: **06/24/2010**
CONTACT ROLE: **NOT REPORTED**
CONTACT NAME: **NOT REPORTED**
CONTACT TITLE: **NOT REPORTED**

ORGANIZATION: **NOT REPORTED**
PHONE: **NOT REPORTED**
FAX: **NOT REPORTED**
EMAIL: **NOT REPORTED**

SELF-CERTIFICATION

-**NO SELF-CERTIFICATION INFORMATION REPORTED-**

CONSTRUCTION NOTIFICATION

NOTIFICATION CONSTRUCTION ID: **17631**
APPLICATION RECEIVED DATE: **06/10/2010**
SCHEDULE CONSTRUCTION DATE: **06/10/2010**
GENERAL DESCRIPTION OF PROPOSED CONSTRUCTION:
TO INSTALL A 2K GALLON DOUBLE WALLED UL2085 AST

UNDERGROUND STORAGE TANK

NO UNDERGROUND STORAGE TANK DATA REPORTED FOR THIS FACILITY

ABOVEGROUND STORAGE TANK INFORMATION

AST ID #: **193527** MULTIPLE COMPARTMENT FLAG: **NO**
TANK ID: **1** REGISTRATION DATE: **02/17/2000**
INSTALLATION DATE: **02/04/2000** STATUS BEGIN DATE: **08/05/2009**
TANK CAPACITY (GAL): **2000** REGULATORY STATUS: **FULLY REGULATED**
STATUS: **OUT OF USE** SUBSTANCES: **GASOLINE**

MATERIAL OF CONSTRUCTION

STEEL: **YES** CORRUGATED METAL: **NO**
FIBERGLASS: **NO** CONCRETE: **NO**
ALUMINIUM: **NO**

CONTAINMENT

EARTHEN DIKE: **NO** CONCRETE: **YES**
CONTAINMENT LINER: **NO** NONE: **NO**
STAGE I VAPOR RECOVERY: **NOT REPORTED**
STAGE I INSTALLATION DATE: **NOT REPORTED**

AST ID #: **213665** MULTIPLE COMPARTMENT FLAG: **NO**
TANK ID: **4192** REGISTRATION DATE: **07/15/2010**
INSTALLATION DATE: **06/24/2010** STATUS BEGIN DATE: **06/24/2010**
TANK CAPACITY (GAL): **2000** REGULATORY STATUS: **FULLY REGULATED**
STATUS: **IN USE** SUBSTANCES: **GASOLINE**

MATERIAL OF CONSTRUCTION

STEEL: **YES** CORRUGATED METAL: **NO**
FIBERGLASS: **NO** CONCRETE: **NO**
ALUMINIUM: **NO**

CONTAINMENT

EARTHEN DIKE: **NO** CONCRETE: **YES**
CONTAINMENT LINER: **NO** NONE: **NO**
STAGE I VAPOR RECOVERY: **NOT REPORTED**
STAGE I INSTALLATION DATE: **NOT REPORTED**

Back to Report Summary

Petroleum Storage Tanks (PST)

MAP ID# 56 **Distance from Property: 0.07 mi. (370 ft.) SW**

FACILITY INFORMATION

ID#: **3270**
NAME: **NEW CHURCH FUEL CENTER**
ADDRESS: **10650 NEW CHURCH RD**
DALLAS, TX 75238-2270
COUNTY: **DALLAS**
REGION: **4**
TYPE: **RETAIL**
BEGIN DATE: **06/12/1986**
STATUS: **ACTIVE**
EXEMPT STATUS: **NO**
RECORDS OFF-SITE: **YES**
NUMBER OF ACTIVE UNDERGROUND TANKS: **2**
NUMBER OF ACTIVE ABOVEGROUND TANKS: **0**

APPLICATION INFORMATION:

RECEIVED DATE ON EARLIEST REGISTRATION FORM: **10/06/2015**
SIGNATURE DATE ON EARLIEST REGISTRATION FORM: **10/06/2015**
SIGNATURE NAME & TITLE: **TODD GROVES, MGR**
ENFORCEMENT ACTION DATE: **NOT REPORTED**

CONTACT INFORMATION

NAME: **RICHARD PUCKETT**
TITLE: **MANAGER**
ORGANIZATION: **NEW CHURCH FUEL CENTER**
MAIL ADDRESS: **MAILING ADDRESS NOT REPORTED**
CITY NOT REPORTED
PHONE: **(214) 3484260 0**

OWNER

OWNER NUMBER: **CN600813265**
NAME: **EASON PETROLEUM INC**
CONTACT ADDRESS: **OWNER ADDRESS NOT REPORTED**
CITY NOT REPORTED
TYPE: **CORPORATION/COMPANY**
BEGIN DATE: **08/20/1997**
CONTACT ROLE: **NOT REPORTED**
CONTACT NAME: **NOT REPORTED**
CONTACT TITLE: **NOT REPORTED**
ORGANIZATION: **NOT REPORTED**
PHONE: **NOT REPORTED**
FAX: **NOT REPORTED**
EMAIL: **NOT REPORTED**

OPERATOR

OPERATOR NUMBER: **CN601558836**
NAME: **PUCKETT**
CONTACT ADDRESS: **OPERATOR ADDRESS NOT REPORTED**
CITY NOT REPORTED
TYPE: **INDIVIDUAL**
BEGIN DATE: **01/24/2001**
CONTACT ROLE: **NOT REPORTED**
CONTACT NAME: **NOT REPORTED**
CONTACT TITLE: **NOT REPORTED**

ORGANIZATION: **NOT REPORTED**
PHONE: **NOT REPORTED**
FAX: **NOT REPORTED**
EMAIL: **NOT REPORTED**

SELF-CERTIFICATION

SELF-CERTIFICATION ID: **260524**
SIGNATURE DATE: **10/06/2015**
SIGNATURE NAME & TITLE: **TODD GROVES, MGR**
FILING STATUS: **RENEWAL**
REGISTRATION FLAG: **YES**
SELF-CERTIFICATION ID: **246184**
SIGNATURE DATE: **12/29/2014**
SIGNATURE NAME & TITLE: **TODD GROVES, MGR**
FILING STATUS: **RENEWAL**
REGISTRATION FLAG: **YES**
SELF-CERTIFICATION ID: **221094**
SIGNATURE DATE: **05/30/2013**
SIGNATURE NAME & TITLE: **KENNETH D EASON, PRES**
FILING STATUS: **RENEWAL**
REGISTRATION FLAG: **YES**
SELF-CERTIFICATION ID: **13537**
SIGNATURE DATE: **05/31/2012**
SIGNATURE NAME & TITLE: **KENNETH D EASON, PRESIDENT**
FILING STATUS: **RENEWAL**
REGISTRATION FLAG: **YES**
SELF-CERTIFICATION ID: **13536**
SIGNATURE DATE: **05/12/2011**
SIGNATURE NAME & TITLE: **KENNETH D EASON, PRES**
FILING STATUS: **RENEWAL**
REGISTRATION FLAG: **YES**
SELF-CERTIFICATION ID: **13535**
SIGNATURE DATE: **04/27/2010**
SIGNATURE NAME & TITLE: **KENNETH D EASON, PRES**
FILING STATUS: **RENEWAL**
REGISTRATION FLAG: **YES**
SELF-CERTIFICATION ID: **13534**
SIGNATURE DATE: **05/27/2009**
SIGNATURE NAME & TITLE: **KENNETH D EASON, PRESIDENT**
FILING STATUS: **RENEWAL**
REGISTRATION FLAG: **YES**
SELF-CERTIFICATION ID: **13533**
SIGNATURE DATE: **06/16/2008**
SIGNATURE NAME & TITLE: **KENNETH D EASON, PRES**
FILING STATUS: **RENEWAL**
REGISTRATION FLAG: **YES**
SELF-CERTIFICATION ID: **13532**
SIGNATURE DATE: **05/08/2007**

SIGNATURE NAME & TITLE: **KENNETH D EASON, PRESIDENT`**
FILING STATUS: **RENEWAL**
REGISTRATION FLAG: **YES**
SELF-CERTIFICATION ID: **13531**
SIGNATURE DATE: **04/28/2006**
SIGNATURE NAME & TITLE: **KENNETH D EASON, PRES**
FILING STATUS: **RENEWAL**
REGISTRATION FLAG: **YES**
SELF-CERTIFICATION ID: **13530**
SIGNATURE DATE: **05/12/2005**
SIGNATURE NAME & TITLE: **KENNETH D EASON, NOT REPORTED**
FILING STATUS: **RENEWAL**
REGISTRATION FLAG: **YES**
SELF-CERTIFICATION ID: **13529**
SIGNATURE DATE: **04/29/2004**
SIGNATURE NAME & TITLE: **KENNETH D EASON, NOT REPORTED**
FILING STATUS: **RENEWAL**
REGISTRATION FLAG: **YES**
SELF-CERTIFICATION ID: **13528**
SIGNATURE DATE: **05/23/2003**
SIGNATURE NAME & TITLE: **KENNETH D EASON, OWNER**
FILING STATUS: **RENEWAL**
REGISTRATION FLAG: **YES**
SELF-CERTIFICATION ID: **13527**
SIGNATURE DATE: **05/09/2002**
SIGNATURE NAME & TITLE: **KENNETH D EASON, OWNER**
FILING STATUS: **RENEWAL**
REGISTRATION FLAG: **YES**
SELF-CERTIFICATION ID: **13526**
SIGNATURE DATE: **01/22/2001**
SIGNATURE NAME & TITLE: **KENNETH D EASON, OWNER**
FILING STATUS: **INITIAL**
REGISTRATION FLAG: **YES**

CONSTRUCTION NOTIFICATION

NO CONSTRUCTION NOTIFICATION DATA REPORTED FOR THIS FACILITY

UNDERGROUND STORAGE TANK

TANK ID: **1**
NUMBER OF COMPARTMENTS: **2**
INSTALLATION DATE: **07/01/1999**
REGISTRATION DATE: **09/13/1999**
TANK CAPACITY (GAL): **12000**
EMPTY TANK: **NOT EMPTY**
STATUS: **IN USE**
STATUS BEGIN DATE: **07/01/1999**
INTERNAL PROTECTION DATE: **NOT REPORTED**
REGULATORY STATUS: **FULLY REGULATED**
TANK DESIGN SINGLE WALL: **NO**
TANK DESIGN DOUBLE WALL: **YES**
PIPE DESIGN SINGLE WALL: **NO**
PIPE DESIGN DOUBLE WALL: **YES**

TANK DETAILS

MATERIAL:
COMPOSITE
CORROSION PROTECTION:

COMPOSITE TANK (STEEL W/FRP EXTERNAL LAMINATE)

EXTERNAL CONTAINMENT:

NOT REPORTED

TANK COMPLIANCE FLAG

CORROSION PROTECTION COMPLIANCE FLAG: **YES**

CORROSION PROTECTION VARIANCE: **NO VARIANCE**

COMPARTMENT DETAILS

UST COMPARTMENT ID: **12557**

TANK ID: **1**

COMPARTMENT LETTER: **A**

SUBSTANCES: **DIESEL**

OTHER SUBSTANCES: **NOT REPORTED**

CAPACITY (GAL): **6000**

COMPARTMENT RELEASE DETECTION: **GROUNDWATER MONITORING,AUTOMATIC TANK GAUGE TEST & INVENTORY CONTROL**

SPILL CONTAINMENT AND OVERFILL PREVENTION: **TIGHT-FILL FITTING CONTAINER/BUCKET/SUMP,FACTORY - BUILT SPILL CONTAINER/BUCKET/SUMP,FLOW RESTRICTOR VALUE,ALARM (SET@<=90%) W3A OR 3B**

PIPING SYSTEMS

MATERIAL: **NOT REPORTED**

CORROSION PROTECTION: **FRP TANK OR PIPING (NONCORRODIBLE)**

EXTERNAL CONTAINMENT: **NOT REPORTED**

CONNECTORS & VALVES:

NOT REPORTED

PIPEING RELEASE DETECTION:

ANNUAL PIPING TIGHTNESS TEST / ANNUAL ELECTRONIC MONITORING (@ 0.1 GPH),AUTO. LINE LEAK DETECTOR (3.0 GPH FOR PRESSURE PIPING)

PIPE COMPLIANCE FLAG

CORROSION PROTECTION COMPLIANCE FLAG: **YES**

CORROSION PROTECTION VARIANCE: **NO VARIANCE**

TANK ID: **1**

NUMBER OF COMPARTMENTS: **2**

INSTALLATION DATE: **07/01/1999**

REGISTRATION DATE: **09/13/1999**

TANK CAPACITY (GAL): **12000**

EMPTY TANK: **NOT EMPTY**

STATUS: **IN USE**

STATUS BEGIN DATE: **07/01/1999**

INTERNAL PROTECTION DATE: **NOT REPORTED**

REGULATORY STATUS: **FULLY REGULATED**

TANK DESIGN SINGLE WALL: **NO**

TANK DESIGN DOUBLE WALL: **YES**

PIPE DESIGN SINGLE WALL: **NO**

PIPE DESIGN DOUBLE WALL: **YES**

TANK DETAILS

MATERIAL:

COMPOSITE

CORROSION PROTECTION:

COMPOSITE TANK (STEEL W/FRP EXTERNAL LAMINATE)

EXTERNAL CONTAINMENT:

NOT REPORTED

TANK COMPLIANCE FLAG

CORROSION PROTECTION COMPLIANCE FLAG: **YES**

CORROSION PROTECTION VARIANCE: **NO VARIANCE**

COMPARTMENT DETAILS

UST COMPARTMENT ID: **12558**
TANK ID: **1**
COMPARTMENT LETTER: **B**
SUBSTANCES: **GASOLINE**
OTHER SUBSTANCES: **NOT REPORTED**
CAPACITY (GAL): **6000**
COMPARTMENT RELEASE DETECTION: **GROUNDWATER MONITORING,AUTOMATIC TANK GAUGE TEST & INVENTORY CONTROL**
SPILL CONTAINMENT AND OVERFILL PREVENTION: **TIGHT-FILL FITTING CONTAINER/BUCKET/SUMP,FACTORY - BUILT SPILL CONTAINER/BUCKET/SUMP,FLOW RESTRICTOR VALUE,ALARM (SET@<=90%) W3A OR 3B**

PIPING SYSTEMS

MATERIAL: **NOT REPORTED**
CORROSION PROTECTION: **FRP TANK OR PIPING (NONCORRODIBLE)**
EXTERNAL CONTAINMENT: **NOT REPORTED**
CONNECTORS & VALVES:
NOT REPORTED
PIPEING RELEASE DETECTION:
ANNUAL PIPING TIGHTNESS TEST / ANNUAL ELECTRONIC MONITORING (@ 0.1 GPH),AUTO. LINE LEAK DETECTOR (3.0 GPH FOR PRESSURE PIPING)
PIPE COMPLIANCE FLAG
CORROSION PROTECTION COMPLIANCE FLAG: **YES**
CORROSION PROTECTION VARIANCE: **NO VARIANCE**

TANK ID: **1A**
NUMBER OF COMPARTMENTS: **1**
INSTALLATION DATE: **01/01/1971**
REGISTRATION DATE: **05/08/1986**
TANK CAPACITY (GAL): **10000**
EMPTY TANK: **NOT EMPTY**
STATUS: **REMOVED FROM GROUND**
STATUS BEGIN DATE: **12/07/1998**
INTERNAL PROTECTION DATE: **NOT REPORTED**
REGULATORY STATUS: **FULLY REGULATED**
TANK DESIGN SINGLE WALL: **YES**
TANK DESIGN DOUBLE WALL: **NO**
PIPE DESIGN SINGLE WALL: **YES**
PIPE DESIGN DOUBLE WALL: **NO**

TANK DETAILS

MATERIAL:
FRP
CORROSION PROTECTION:
EXTERNAL DIELECTRIC COATING/LAMINATE/TAPE/WRAP,CATHODIC PROTECTION - FIELD INSTALLATION
EXTERNAL CONTAINMENT:
NOT REPORTED
TANK COMPLIANCE FLAG
CORROSION PROTECTION COMPLIANCE FLAG: **YES**
CORROSION PROTECTION VARIANCE: **NO VARIANCE**

COMPARTMENT DETAILS

UST COMPARTMENT ID: **12552**
TANK ID: **1A**
COMPARTMENT LETTER: **A**
SUBSTANCES: **GASOLINE**
OTHER SUBSTANCES: **NOT REPORTED**

CAPACITY (GAL): **10000**
COMPARTMENT RELEASE DETECTION: **NOT REPORTED**
SPILL CONTAINMENT AND OVERFILL PREVENTION: **FACTORY - BUILT SPILL CONTAINER/BUCKET/SUMP,DELIVERY SHUT-OFF VALVE,FLOW RESTRICTOR VALUE**

PIPING SYSTEMS

MATERIAL: **FRP**
CORROSION PROTECTION: **NOT REPORTED**
EXTERNAL CONTAINMENT: **NOT REPORTED**
CONNECTORS & VALVES:
NOT REPORTED
PIPEING RELEASE DETECTION:
AUTO. LINE LEAK DETECTOR (3.0 GPH FOR PRESSURE PIPING)
PIPE COMPLIANCE FLAG
CORROSION PROTECTION COMPLIANCE FLAG: **NO**
CORROSION PROTECTION VARIANCE: **NO VARIANCE**

TANK ID: **2**
NUMBER OF COMPARTMENTS: **1**
INSTALLATION DATE: **07/01/1999**
REGISTRATION DATE: **09/13/1999**
TANK CAPACITY (GAL): **12000**
EMPTY TANK: **NOT EMPTY**
STATUS: **IN USE**
STATUS BEGIN DATE: **07/01/1999**
INTERNAL PROTECTION DATE: **NOT REPORTED**
REGULATORY STATUS: **FULLY REGULATED**
TANK DESIGN SINGLE WALL: **NO**
TANK DESIGN DOUBLE WALL: **YES**
PIPE DESIGN SINGLE WALL: **NO**
PIPE DESIGN DOUBLE WALL: **YES**

TANK DETAILS

MATERIAL:
COMPOSITE
CORROSION PROTECTION:
COMPOSITE TANK (STEEL W/FRP EXTERNAL LAMINATE)
EXTERNAL CONTAINMENT:
NOT REPORTED
TANK COMPLIANCE FLAG
CORROSION PROTECTION COMPLIANCE FLAG: **YES**
CORROSION PROTECTION VARIANCE: **NO VARIANCE**

COMPARTMENT DETAILS

UST COMPARTMENT ID: **12559**
TANK ID: **2**
COMPARTMENT LETTER: **A**
SUBSTANCES: **GASOLINE**
OTHER SUBSTANCES: **NOT REPORTED**
CAPACITY (GAL): **12000**
COMPARTMENT RELEASE DETECTION: **GROUNDWATER MONITORING,AUTOMATIC TANK GAUGE TEST & INVENTORY CONTROL**
SPILL CONTAINMENT AND OVERFILL PREVENTION: **TIGHT-FILL FITTING CONTAINER/BUCKET/SUMP,FACTORY - BUILT SPILL CONTAINER/BUCKET/SUMP,FLOW RESTRICTOR VALUE,ALARM (SET@<=90%) W3A OR 3B**

PIPING SYSTEMS

MATERIAL: **NOT REPORTED**
CORROSION PROTECTION: **FRP TANK OR PIPING (NONCORRODIBLE)**

EXTERNAL CONTAINMENT: **NOT REPORTED**

CONNECTORS & VALVES:

NOT REPORTED

PIPEING RELEASE DETECTION:

ANNUAL PIPING TIGHTNESS TEST / ANNUAL ELECTRONIC MONITORING (@ 0.1 GPH),AUTO. LINE LEAK DETECTOR (3.0 GPH FOR PRESSURE PIPING)

PIPE COMPLIANCE FLAG

CORROSION PROTECTION COMPLIANCE FLAG: **YES**

CORROSION PROTECTION VARIANCE: **NO VARIANCE**

TANK ID: **2A**

NUMBER OF COMPARTMENTS: **1**

INSTALLATION DATE: **01/01/1971**

REGISTRATION DATE: **05/08/1986**

TANK CAPACITY (GAL): **10000**

EMPTY TANK: **NOT EMPTY**

STATUS: **REMOVED FROM GROUND**

STATUS BEGIN DATE: **12/07/1998**

INTERNAL PROTECTION DATE: **NOT REPORTED**

REGULATORY STATUS: **FULLY REGULATED**

TANK DESIGN SINGLE WALL: **YES**

TANK DESIGN DOUBLE WALL: **NO**

PIPE DESIGN SINGLE WALL: **YES**

PIPE DESIGN DOUBLE WALL: **NO**

TANK DETAILS

MATERIAL:

FRP

CORROSION PROTECTION:

EXTERNAL DIELECTRIC COATING/LAMINATE/TAPE/WRAP,CATHODIC PROTECTION - FIELD INSTALLATION

EXTERNAL CONTAINMENT:

NOT REPORTED

TANK COMPLIANCE FLAG

CORROSION PROTECTION COMPLIANCE FLAG: **YES**

CORROSION PROTECTION VARIANCE: **NO VARIANCE**

COMPARTMENT DETAILS

UST COMPARTMENT ID: **12556**

TANK ID: **2A**

COMPARTMENT LETTER: **A**

SUBSTANCES: **GASOLINE**

OTHER SUBSTANCES: **NOT REPORTED**

CAPACITY (GAL): **10000**

COMPARTMENT RELEASE DETECTION: **NOT REPORTED**

SPILL CONTAINMENT AND OVERFILL PREVENTION: **FACTORY - BUILT SPILL CONTAINER/BUCKET/SUMP,DELIVERY SHUT-OFF VALVE,FLOW RESTRICTOR VALUE**

PIPING SYSTEMS

MATERIAL: **FRP**

CORROSION PROTECTION: **NOT REPORTED**

EXTERNAL CONTAINMENT: **NOT REPORTED**

CONNECTORS & VALVES:

NOT REPORTED

PIPEING RELEASE DETECTION:

AUTO. LINE LEAK DETECTOR (3.0 GPH FOR PRESSURE PIPING)

PIPE COMPLIANCE FLAG

CORROSION PROTECTION COMPLIANCE FLAG: **NO**

CORROSION PROTECTION VARIANCE: **NO VARIANCE**

TANK ID: **3**
NUMBER OF COMPARTMENTS: **1**
INSTALLATION DATE: **01/01/1983**
REGISTRATION DATE: **05/08/1986**
TANK CAPACITY (GAL): **6000**
EMPTY TANK: **NOT EMPTY**
STATUS: **REMOVED FROM GROUND**
STATUS BEGIN DATE: **12/07/1998**
INTERNAL PROTECTION DATE: **NOT REPORTED**
REGULATORY STATUS: **FULLY REGULATED**
TANK DESIGN SINGLE WALL: **YES**
TANK DESIGN DOUBLE WALL: **NO**
PIPE DESIGN SINGLE WALL: **YES**
PIPE DESIGN DOUBLE WALL: **NO**

TANK DETAILS

MATERIAL:
STEEL
CORROSION PROTECTION:
EXTERNAL DIELECTRIC COATING/LAMINATE/TAPE/WRAP,CATHODIC PROTECTION - FIELD INSTALLATION
EXTERNAL CONTAINMENT:
NOT REPORTED
TANK COMPLIANCE FLAG
CORROSION PROTECTION COMPLIANCE FLAG: **YES**
CORROSION PROTECTION VARIANCE: **NO VARIANCE**

COMPARTMENT DETAILS

UST COMPARTMENT ID: **12555**
TANK ID: **3**
COMPARTMENT LETTER: **A**
SUBSTANCES: **GASOLINE**
OTHER SUBSTANCES: **NOT REPORTED**
CAPACITY (GAL): **6000**
COMPARTMENT RELEASE DETECTION: **NOT REPORTED**
SPILL CONTAINMENT AND OVERFILL PREVENTION: **FACTORY - BUILT SPILL CONTAINER/BUCKET/SUMP,DELIVERY SHUT-OFF VALVE,FLOW RESTRICTOR VALUE**

PIPING SYSTEMS

MATERIAL: **FRP**
CORROSION PROTECTION: **NOT REPORTED**
EXTERNAL CONTAINMENT: **NOT REPORTED**
CONNECTORS & VALVES:
NOT REPORTED
PIPEING RELEASE DETECTION:
AUTO. LINE LEAK DETECTOR (3.0 GPH FOR PRESSURE PIPING)
PIPE COMPLIANCE FLAG
CORROSION PROTECTION COMPLIANCE FLAG: **NO**
CORROSION PROTECTION VARIANCE: **NO VARIANCE**

TANK ID: **4**
NUMBER OF COMPARTMENTS: **1**
INSTALLATION DATE: **01/01/1976**
REGISTRATION DATE: **05/08/1986**
TANK CAPACITY (GAL): **4000**
EMPTY TANK: **NOT EMPTY**
STATUS: **REMOVED FROM GROUND**
STATUS BEGIN DATE: **12/07/1998**
INTERNAL PROTECTION DATE: **NOT REPORTED**
REGULATORY STATUS: **FULLY REGULATED**
TANK DESIGN SINGLE WALL: **YES**
TANK DESIGN DOUBLE WALL: **NO**
PIPE DESIGN SINGLE WALL: **YES**
PIPE DESIGN DOUBLE WALL: **NO**

TANK DETAILS

MATERIAL:

STEEL

CORROSION PROTECTION:

EXTERNAL DIELECTRIC COATING/LAMINATE/TAPE/WRAP,CATHODIC PROTECTION - FIELD INSTALLATION

EXTERNAL CONTAINMENT:

NOT REPORTED

TANK COMPLIANCE FLAG

CORROSION PROTECTION COMPLIANCE FLAG: **YES**

CORROSION PROTECTION VARIANCE: **NO VARIANCE**

COMPARTMENT DETAILS

UST COMPARTMENT ID: **12554**

TANK ID: **4**

COMPARTMENT LETTER: **A**

SUBSTANCES: **DIESEL**

OTHER SUBSTANCES: **NOT REPORTED**

CAPACITY (GAL): **4000**

COMPARTMENT RELEASE DETECTION: **NOT REPORTED**

SPILL CONTAINMENT AND OVERFILL PREVENTION: **FACTORY - BUILT SPILL CONTAINER/BUCKET/SUMP,DELIVERY SHUT-OFF VALVE,FLOW RESTRICTOR VALUE**

PIPING SYSTEMS

MATERIAL: **FRP**

CORROSION PROTECTION: **NOT REPORTED**

EXTERNAL CONTAINMENT: **NOT REPORTED**

CONNECTORS & VALVES:

NOT REPORTED

PIPEING RELEASE DETECTION:

AUTO. LINE LEAK DETECTOR (3.0 GPH FOR PRESSURE PIPING)

PIPE COMPLIANCE FLAG

CORROSION PROTECTION COMPLIANCE FLAG: **NO**

CORROSION PROTECTION VARIANCE: **NO VARIANCE**

TANK ID: **5**

NUMBER OF COMPARTMENTS: **1**

INSTALLATION DATE: **01/01/1971**

REGISTRATION DATE: **05/08/1986**

TANK CAPACITY (GAL): **500**

EMPTY TANK: **NOT EMPTY**

STATUS: **REMOVED FROM GROUND**

STATUS BEGIN DATE: **04/08/1999**

INTERNAL PROTECTION DATE: **NOT REPORTED**

REGULATORY STATUS: **FULLY REGULATED**

TANK DESIGN SINGLE WALL: **NO**

TANK DESIGN DOUBLE WALL: **NO**

PIPE DESIGN SINGLE WALL: **NO**

PIPE DESIGN DOUBLE WALL: **NO**

TANK DETAILS

MATERIAL:

FRP

CORROSION PROTECTION:

EXTERNAL DIELECTRIC COATING/LAMINATE/TAPE/WRAP,CATHODIC PROTECTION - FIELD INSTALLATION

EXTERNAL CONTAINMENT:

NOT REPORTED

TANK COMPLIANCE FLAG

CORROSION PROTECTION COMPLIANCE FLAG: **YES**
CORROSION PROTECTION VARIANCE: **NO VARIANCE**

COMPARTMENT DETAILS

UST COMPARTMENT ID: **12553**
TANK ID: **5**
COMPARTMENT LETTER: **A**
SUBSTANCES: **USED OIL**
OTHER SUBSTANCES: **NOT REPORTED**
CAPACITY (GAL): **500**
COMPARTMENT RELEASE DETECTION: **NOT REPORTED**
SPILL CONTAINMENT AND OVERFILL PREVENTION: **FACTORY - BUILT SPILL CONTAINER/BUCKET/SUMP,DELIVERY SHUT-OFF VALVE,FLOW RESTRICTOR VALUE**

PIPING SYSTEMS

MATERIAL: **FRP**
CORROSION PROTECTION: **NOT REPORTED**
EXTERNAL CONTAINMENT: **NOT REPORTED**
CONNECTORS & VALVES:
NOT REPORTED
PIPEING RELEASE DETECTION:
AUTO. LINE LEAK DETECTOR (3.0 GPH FOR PRESSURE PIPING)
PIPE COMPLIANCE FLAG
CORROSION PROTECTION COMPLIANCE FLAG: **NO**
CORROSION PROTECTION VARIANCE: **NO VARIANCE**

ABOVEGROUND STORAGE TANK INFORMATION

NO ABOVEGROUND STORAGE TANK DATA REPORTED FOR THIS FACILITY

Back to Report Summary

Petroleum Storage Tanks (PST)

MAP ID# 57 **Distance from Property: 0.07 mi. (370 ft.) W**

FACILITY INFORMATION

ID#: **3611**
NAME: **ONE STOP FOOD & BEVERAGES**
ADDRESS: **10560 NEW CHURCH RD**
DALLAS, TX 75238-2268
COUNTY: **DALLAS**
REGION: **4**
TYPE: **RETAIL**
BEGIN DATE: **08/31/1989**
STATUS: **ACTIVE**
EXEMPT STATUS: **NO**
RECORDS OFF-SITE: **NO**
NUMBER OF ACTIVE UNDERGROUND TANKS: **3**
NUMBER OF ACTIVE ABOVEGROUND TANKS: **0**

CONTACT INFORMATION

NAME: **SHAUKAT JIWANI**
TITLE: **MGR**
ORGANIZATION: **ONE STOP FOOD & BEVERAGES**
MAIL ADDRESS: **MAILING ADDRESS NOT REPORTED**
CITY NOT REPORTED
PHONE: **(214) 4844014 0**

APPLICATION INFORMATION:

RECEIVED DATE ON EARLIEST REGISTRATION FORM: **06/10/2015**
SIGNATURE DATE ON EARLIEST REGISTRATION FORM: **05/18/2015**
SIGNATURE NAME & TITLE: **SHAUKAT JIWANI, NOT REPORTED**
ENFORCEMENT ACTION DATE: **NOT REPORTED**

OWNER

OWNER NUMBER: **CN604844316**
NAME: **DALLAS TRADERS ZONE LLC**
CONTACT ADDRESS: **10560 NEW CHURCH RD**
DALLAS TX 75238
TYPE: **CORPORATION/COMPANY**
BEGIN DATE: **05/18/2015**
CONTACT ROLE: **OWNOPRCON**
CONTACT NAME: **SHAUKAT JIWANI**
CONTACT TITLE: **MGR**
ORGANIZATION: **DALLAS TRADERS ZONE LLC**
PHONE: **(214) 4844014 0**
FAX: **NOT REPORTED**
EMAIL: **SHAUKAT-JIWANI@YAHOO.COM**
OWNER NUMBER: **CN604108654**
NAME: **LIBERTY CONSOLIDATED GROUP LLC**
CONTACT ADDRESS: **2544 SOUTHWELL RD**
DALLAS TX 75229
TYPE: **ORGANIZATION**
BEGIN DATE: **07/03/2012**
CONTACT ROLE: **OWNCON**
CONTACT NAME: **CHHAYABEN PATEL**
CONTACT TITLE: **NOT REPORTED**
ORGANIZATION: **LIBERTY CONSOLIDATED GROUP LLC**
PHONE: **(214) 3494500 0**

FAX: **NOT REPORTED**
EMAIL: **VICTOR_PATEL3000@YAHOO.COM**

OPERATOR

OPERATOR NUMBER: **CN604844316**
NAME: **DALLAS TRADERS ZONE LLC**
CONTACT ADDRESS: **10560 NEW CHURCH RD**
DALLAS TX 75238
TYPE: **CORPORATION/COMPANY**
BEGIN DATE: **05/18/2015**
CONTACT ROLE: **OWNOPRCON**
CONTACT NAME: **SHAUKAT JIWANI**
CONTACT TITLE: **MGR**
ORGANIZATION: **DALLAS TRADERS ZONE LLC**
PHONE: **(214) 4844014 0**
FAX: **NOT REPORTED**
EMAIL: **SHAUKAT-JIWANI@YAHOO.COM**
OPERATOR NUMBER: **CN604533455**
NAME: **LKS BUSINESS GROUP LLC**
CONTACT ADDRESS: **OPERATOR ADDRESS NOT REPORTED**
CITY NOT REPORTED
TYPE: **CORPORATION/COMPANY**
BEGIN DATE: **01/01/2014**
CONTACT ROLE: **NOT REPORTED**
CONTACT NAME: **NOT REPORTED**
CONTACT TITLE: **NOT REPORTED**
ORGANIZATION: **NOT REPORTED**
PHONE: **NOT REPORTED**
FAX: **NOT REPORTED**
EMAIL: **NOT REPORTED**
OPERATOR NUMBER: **CN604108654**
NAME: **LIBERTY CONSOLIDATED GROUP LLC**
CONTACT ADDRESS: **OPERATOR ADDRESS NOT REPORTED**
CITY NOT REPORTED
TYPE: **ORGANIZATION**
BEGIN DATE: **07/03/2012**
CONTACT ROLE: **NOT REPORTED**
CONTACT NAME: **NOT REPORTED**
CONTACT TITLE: **NOT REPORTED**
ORGANIZATION: **NOT REPORTED**
PHONE: **NOT REPORTED**
FAX: **NOT REPORTED**
EMAIL: **NOT REPORTED**

SELF-CERTIFICATION

SELF-CERTIFICATION ID: **254245**
SIGNATURE DATE: **05/18/2015**
SIGNATURE NAME & TITLE: **SHAUKAT JIWANI, MGR**
FILING STATUS: **INITIAL**

REGISTRATION FLAG: **YES**
SELF-CERTIFICATION ID: **232680**
SIGNATURE DATE: **02/24/2014**
SIGNATURE NAME & TITLE: **CHHAYABEN PATEL, MANAGER**
FILING STATUS: **RENEWAL**
REGISTRATION FLAG: **YES**
SELF-CERTIFICATION ID: **158334**
SIGNATURE DATE: **03/08/2013**
SIGNATURE NAME & TITLE: **ACHAJ KAMRUDDIN, MGR**
FILING STATUS: **RENEWAL**
REGISTRATION FLAG: **YES**
SELF-CERTIFICATION ID: **158333**
SIGNATURE DATE: **07/02/2012**
SIGNATURE NAME & TITLE: **ALHAJ KAMRUDDIN, MGR**
FILING STATUS: **INITIAL**
REGISTRATION FLAG: **YES**
SELF-CERTIFICATION ID: **158332**
SIGNATURE DATE: **06/30/2011**
SIGNATURE NAME & TITLE: **NURUDIN ISMAIL, MGR**
FILING STATUS: **RENEWAL**
REGISTRATION FLAG: **YES**
SELF-CERTIFICATION ID: **158331**
SIGNATURE DATE: **05/14/2010**
SIGNATURE NAME & TITLE: **NURUDIN ISMAIL, MANAGER**
FILING STATUS: **RENEWAL**
REGISTRATION FLAG: **YES**
SELF-CERTIFICATION ID: **158330**
SIGNATURE DATE: **10/30/2009**
SIGNATURE NAME & TITLE: **NURUDIN ISMAIL, MGR**
FILING STATUS: **INITIAL**
REGISTRATION FLAG: **YES**
SELF-CERTIFICATION ID: **158329**
SIGNATURE DATE: **05/09/2009**
SIGNATURE NAME & TITLE: **ADEEB SANDUGAL, PRES/MGR**
FILING STATUS: **INITIAL**
REGISTRATION FLAG: **YES**
SELF-CERTIFICATION ID: **158328**
SIGNATURE DATE: **02/27/2005**
SIGNATURE NAME & TITLE: **MOHAMMAD RAFIUL HABIB, OWNER**
FILING STATUS: **RENEWAL**
REGISTRATION FLAG: **YES**
SELF-CERTIFICATION ID: **158327**
SIGNATURE DATE: **09/21/2004**
SIGNATURE NAME & TITLE: **MOHAMMAD R HABIB, OWNER**
FILING STATUS: **INITIAL**
REGISTRATION FLAG: **YES**
SELF-CERTIFICATION ID: **158326**

SIGNATURE DATE: **05/15/2003**
SIGNATURE NAME & TITLE: **JOHN E PEEL, NOT REPORTED**
FILING STATUS: **RENEWAL**
REGISTRATION FLAG: **YES**
SELF-CERTIFICATION ID: **158325**
SIGNATURE DATE: **05/08/2002**
SIGNATURE NAME & TITLE: **JOHN E PEEL, VP**
FILING STATUS: **RENEWAL**
REGISTRATION FLAG: **YES**
SELF-CERTIFICATION ID: **158324**
SIGNATURE DATE: **07/20/2000**
SIGNATURE NAME & TITLE: **JOHN E PEEL, VP**
FILING STATUS: **INITIAL**
REGISTRATION FLAG: **YES**

CONSTRUCTION NOTIFICATION

NO CONSTRUCTION NOTIFICATION DATA REPORTED FOR THIS FACILITY

UNDERGROUND STORAGE TANK

TANK ID: **1**
NUMBER OF COMPARTMENTS: **1**
INSTALLATION DATE: **01/01/1973**
REGISTRATION DATE: **05/08/1986**
TANK CAPACITY (GAL): **12000**
EMPTY TANK: **NOT EMPTY**
STATUS: **IN USE**
STATUS BEGIN DATE: **01/01/1973**
INTERNAL PROTECTION DATE: **03/26/1991**
REGULATORY STATUS: **FULLY REGULATED**
TANK DESIGN SINGLE WALL: **YES**
TANK DESIGN DOUBLE WALL: **NO**
PIPE DESIGN SINGLE WALL: **YES**
PIPE DESIGN DOUBLE WALL: **NO**

TANK DETAILS

MATERIAL:
STEEL
CORROSION PROTECTION:
CATHODIC PROTECTION - FIELD INSTALLATION
EXTERNAL CONTAINMENT:
NOT REPORTED

TANK COMPLIANCE FLAG

CORROSION PROTECTION COMPLIANCE FLAG: **YES**
CORROSION PROTECTION VARIANCE: **NO VARIANCE**

COMPARTMENT DETAILS

UST COMPARTMENT ID: **158131**
TANK ID: **1**
COMPARTMENT LETTER: **A**
SUBSTANCES: **GASOLINE**
OTHER SUBSTANCES: **NOT REPORTED**
CAPACITY (GAL): **12000**
COMPARTMENT RELEASE DETECTION: **AUTOMATIC TANK GAUGE TEST & INVENTORY CONTROL**
SPILL CONTAINMENT AND OVERFILL PREVENTION: **TIGHT-FILL FITTING CONTAINER/BUCKET/SUMP,FACTORY - BUILT SPILL CONTAINER/BUCKET/SUMP,FLOW RESTRICTOR VALUE**

PIPING SYSTEMS

MATERIAL: **FRP**
CORROSION PROTECTION: **FRP TANK OR PIPING (NONCORRODIBLE)**

EXTERNAL CONTAINMENT: **NOT REPORTED**

CONNECTORS & VALVES:

NOT REPORTED

PIPEING RELEASE DETECTION:

ANNUAL PIPING TIGHTNESS TEST / ANNUAL ELECTRONIC MONITORING (@ 0.1 GPH),AUTO. LINE LEAK DETECTOR (3.0 GPH FOR PRESSURE PIPING)

PIPE COMPLIANCE FLAG

CORROSION PROTECTION COMPLIANCE FLAG: **YES**

CORROSION PROTECTION VARIANCE: **NO VARIANCE**

TANK ID: **2**

NUMBER OF COMPARTMENTS: **1**

INSTALLATION DATE: **01/01/1973**

REGISTRATION DATE: **05/08/1986**

TANK CAPACITY (GAL): **12000**

EMPTY TANK: **NOT EMPTY**

STATUS: **IN USE**

STATUS BEGIN DATE: **01/01/1973**

INTERNAL PROTECTION DATE: **03/26/1991**

REGULATORY STATUS: **FULLY REGULATED**

TANK DESIGN SINGLE WALL: **YES**

TANK DESIGN DOUBLE WALL: **NO**

PIPE DESIGN SINGLE WALL: **YES**

PIPE DESIGN DOUBLE WALL: **NO**

TANK DETAILS

MATERIAL:

STEEL

CORROSION PROTECTION:

CATHODIC PROTECTION - FIELD INSTALLATION

EXTERNAL CONTAINMENT:

NOT REPORTED

TANK COMPLIANCE FLAG

CORROSION PROTECTION COMPLIANCE FLAG: **YES**

CORROSION PROTECTION VARIANCE: **NO VARIANCE**

COMPARTMENT DETAILS

UST COMPARTMENT ID: **158132**

TANK ID: **2**

COMPARTMENT LETTER: **A**

SUBSTANCES: **GASOLINE**

OTHER SUBSTANCES: **NOT REPORTED**

CAPACITY (GAL): **12000**

COMPARTMENT RELEASE DETECTION: **AUTOMATIC TANK GAUGE TEST & INVENTORY CONTROL**

SPILL CONTAINMENT AND OVERFILL PREVENTION: **TIGHT-FILL FITTING CONTAINER/BUCKET/SUMP,FACTORY - BUILT SPILL CONTAINER/BUCKET/SUMP,FLOW RESTRICTOR VALUE**

PIPING SYSTEMS

MATERIAL: **FRP**

CORROSION PROTECTION: **FRP TANK OR PIPING (NONCORRODIBLE)**

EXTERNAL CONTAINMENT: **NOT REPORTED**

CONNECTORS & VALVES:

NOT REPORTED

PIPEING RELEASE DETECTION:

ANNUAL PIPING TIGHTNESS TEST / ANNUAL ELECTRONIC MONITORING (@ 0.1 GPH),AUTO. LINE LEAK DETECTOR (3.0 GPH FOR PRESSURE PIPING)

PIPE COMPLIANCE FLAG

CORROSION PROTECTION COMPLIANCE FLAG: **YES**
CORROSION PROTECTION VARIANCE: **NO VARIANCE**

TANK ID: **3**
NUMBER OF COMPARTMENTS: **1**
INSTALLATION DATE: **01/01/1973**
REGISTRATION DATE: **05/08/1986**
TANK CAPACITY (GAL): **12000**
EMPTY TANK: **NOT EMPTY**
STATUS: **IN USE**
STATUS BEGIN DATE: **01/01/1973**
INTERNAL PROTECTION DATE: **03/26/1991**
REGULATORY STATUS: **FULLY REGULATED**
TANK DESIGN SINGLE WALL: **YES**
TANK DESIGN DOUBLE WALL: **NO**
PIPE DESIGN SINGLE WALL: **YES**
PIPE DESIGN DOUBLE WALL: **NO**

TANK DETAILS

MATERIAL:
STEEL
CORROSION PROTECTION:
CATHODIC PROTECTION - FIELD INSTALLATION
EXTERNAL CONTAINMENT:
NOT REPORTED

TANK COMPLIANCE FLAG

CORROSION PROTECTION COMPLIANCE FLAG: **YES**
CORROSION PROTECTION VARIANCE: **NO VARIANCE**

COMPARTMENT DETAILS

UST COMPARTMENT ID: **158133**
TANK ID: **3**
COMPARTMENT LETTER: **A**
SUBSTANCES: **DIESEL**
OTHER SUBSTANCES: **NOT REPORTED**
CAPACITY (GAL): **12000**
COMPARTMENT RELEASE DETECTION: **AUTOMATIC TANK GAUGE TEST & INVENTORY CONTROL**
SPILL CONTAINMENT AND OVERFILL PREVENTION: **TIGHT-FILL FITTING CONTAINER/BUCKET/SUMP,FACTORY - BUILT SPILL CONTAINER/BUCKET/SUMP,FLOW RESTRICTOR VALUE**

PIPING SYSTEMS

MATERIAL: **FRP**
CORROSION PROTECTION: **FRP TANK OR PIPING (NONCORRODIBLE)**
EXTERNAL CONTAINMENT: **NOT REPORTED**

CONNECTORS & VALVES:

NOT REPORTED

PIPEING RELEASE DETECTION:
ANNUAL PIPING TIGHTNESS TEST / ANNUAL ELECTRONIC MONITORING (@ 0.1 GPH),AUTO. LINE LEAK DETECTOR (3.0 GPH FOR PRESSURE PIPING)

PIPE COMPLIANCE FLAG

CORROSION PROTECTION COMPLIANCE FLAG: **YES**
CORROSION PROTECTION VARIANCE: **NO VARIANCE**

ABOVEGROUND STORAGE TANK INFORMATION

NO ABOVEGROUND STORAGE TANK DATA REPORTED FOR THIS FACILITY

Back to Report Summary

Resource Conservation & Recovery Act - Non-Generator Facilities (RCRANGR06)

MAP ID# 58 **Distance from Property: 0.07 mi. (370 ft.) SW**

FACILITY INFORMATION

EPA ID#: **TXD988072708**
NAME: **RALLYE RECOVERY INC**
ADDRESS: **11020 AUDELIA B111**
DALLAS, TX 75243
CONTACT NAME: **JIMMY ETHERIDGE**
CONTACT ADDRESS: **8692B SKILLMAN STE 212**
DALLAS TX 75243
CONTACT PHONE: **2143402288**
NON-NOTIFIER: **NOT A NON-NOTIFIER**
DATE RECEIVED BY AGENCY: **07/18/1992**
CERTIFICATION **- NO CERTIFICATION REPORTED -**
INDUSTRY CLASSIFICATION (NAICS) **- NO NAICS INFORMATION REPORTED -**
SITE HISTORY (INCLUDES GENERATORS AND NON-GENERATORS)
DATE RECEIVED BY AGENCY: **07/18/1992**
NAME: **RALLYE RECOVERY INC**
GENERATOR CLASSIFICATION: **NOT A GENERATOR**

OWNER TYPE: **PRIVATE**
OWNER NAME: **STEPHANI WOODSON**
OPERATOR TYPE: **NOT REPORTED**
OPERATOR NAME: **NOT REPORTED**

CURRENT ACTIVITY INFORMATION

GENERATOR STATUS: **NOT A GENERATOR** LAST UPDATED DATE: **09/02/2000**
SUBJECT TO CORRECTIVE ACTION UNIVERSE: **NO**
TDSFs POTENTIALLY SUBJECT TO CORRECTIVE ACTION UNDER 3004 (u)/(v) UNIVERSE: **NO**
TDSFs ONLY SUBJECT TO CORRECTIVE ACTION UNDER DISCRETIONARY AUTHORITIES UNIVERSE: **NO**
NON TSDFs WHERE RCRA CORRECTIVE ACTION HAS BEEN IMPOSED UNIVERSE: **NO**
CORRECTIVE ACTION WORKLOAD UNIVERSE: **NO**

IMPORTER: **NO**
MIXED WASTE GENERATOR: **NO**
RECYCLER: **NO**
TRANSPORTER: **YES**
ONSITE BURNER EXEMPTION: **NO**
FURNACE EXEMPTION: **NO**
USED OIL REFINER: **NO**
USED OIL TRANSFER FACILITY: **NO**
UNDERGROUND INJECTION: **NO**
UNIVERSAL WASTE DESTINATION FACILITY: **NO**
TRANSFER FACILITY: **NO**
USED OIL FUEL BURNER: **NO**
USED OIL PROCESSOR: **NO**
USED OIL FUEL MARKETER TO BURNER: **NO**
SPECIFICATION USED OIL MARKETER: **NO**
USED OIL TRANSPORTER: **NO**

COMPLIANCE, MONITORING AND ENFORCEMENT INFORMATION

EVALUATIONS **- NO EVALUATIONS REPORTED -**
VIOLATIONS **- NO VIOLATIONS REPORTED -**
ENFORCEMENTS **- NO ENFORCEMENTS REPORTED -**

HAZARDOUS WASTE

- NO HAZARDOUS WASTE INFORMATION REPORTED -
UNIVERSAL WASTE **- NO UNIVERSAL WASTE REPORTED -**
CORRECTIVE ACTION AREA **- NO CORRECTIVE ACTION AREA INFORMATION REPORTED -**

CORRECTIVE ACTION EVENT **- NO CORRECTIVE ACTION EVENT REPORTED -**

Back to Report Summary

MAP ID# 59 **Distance from Property: 0.08 mi. (422 ft.) NE**

FACILITY INFORMATION

LPST ID: **108113**
FACILITY ID: **0013454**
NAME: **TEXACO**
ADDRESS: **11405 LBJ FWY**
GARLAND, TX 75041

LPST/s AT THIS FACILITY. ID/s ARE LISTED BELOW:
108113, 091608

LEAKING TANK DETAILS

LPST ID: **108113**
NAME: **TEXACO**
FACILITY LOCATION: **11405 LBJ FWY**
PRIORITY CODE: **4.1 - GW IMPACTED NO APPARENT THREATS OR IMPACTS TO RECEPTORS**
STATUS CODE: **6A - FINAL CONCURRENCE ISSUED**
REPORTED DATE: **4/27/1994**
ENTERED DATE: **5/20/1994**

PRP INFORMATION
NAME: **STAR ENTERPRISES INC**
ADDRESS: **4500 FULLER DR SUITE 400**
IRVING TX 75038
CONTACT: **SCOTT HAGGERTON**
PHONE: **214/719-3480**

LPST ID: **091608**
NAME: **TEXACO**
FACILITY LOCATION: **11405 IH 635 LBJ FWY**
PRIORITY CODE: **4A - SOIL CONTAMINATION ONLY REQUIRES FULL SITE ASSESSMENT RAP**
STATUS CODE: **6A - FINAL CONCURRENCE ISSUED**
REPORTED DATE: **6/15/1987**
ENTERED DATE: **1/14/1988**

PRP INFORMATION
NAME: **TEXACO REFINING AND MARKETING INC**
ADDRESS: **PO BOX 152045**
IRVING TX 75015
CONTACT: **JOAN E BECKNER**
PHONE: **214/650-0200**

UNDERGROUND STORAGE TANK

TANK ID: **1**
NUMBER OF COMPARTMENTS: **1**
INSTALLATION DATE: **01/01/1975**
REGISTRATION DATE: **05/08/1986**

TANK CAPACITY (GAL): **8000**
EMPTY TANK: **NOT EMPTY**
STATUS: **REMOVED FROM GROUND**
STATUS BEGIN DATE: **05/08/2008**
INTERNAL PROTECTION DATE: **NOT REPORTED**
REGULATORY STATUS: **FULLY REGULATED**
TANK DESIGN SINGLE WALL: **YES**
TANK DESIGN DOUBLE WALL: **NO**
PIPE DESIGN SINGLE WALL: **YES**
PIPE DESIGN DOUBLE WALL: **NO**

TANK DETAILS

MATERIAL:
FRP
CORROSION PROTECTION:
CATHODIC PROTECTION - FIELD INSTALLATION,FRP TANK OR PIPING (NONCORRODIBLE)
EXTERNAL CONTAINMENT:
NOT REPORTED
TANK COMPLIANCE FLAG
CORROSION PROTECTION COMPLIANCE FLAG: **YES**
CORROSION PROTECTION VARIANCE: **NO VARIANCE**

COMPARTMENT DETAILS

UST COMPARTMENT ID: **117818**
TANK ID: **1**
COMPARTMENT LETTER: **A**
SUBSTANCES: **GASOLINE**
OTHER SUBSTANCES: **NOT REPORTED**
CAPACITY (GAL): **8000**
COMPARTMENT RELEASE DETECTION: **AUTOMATIC TANK GAUGE TEST & INVENTORY CONTROL,SIR (STAT. INVENTORY RECONCILIATION) & INVENTORY CONTROL**
SPILL CONTAINMENT AND OVERFILL PREVENTION: **TIGHT-FILL FITTING CONTAINER/BUCKET/SUMP,FACTORY - BUILT SPILL CONTAINER/BUCKET/SUMP,DELIVERY SHUT-OFF VALVE,FLOW RESTRICTOR VALUE,ALARM (SET@<=90%) W3A OR 3B**

PIPING SYSTEMS

MATERIAL: **FRP**
CORROSION PROTECTION: **CATHODIC PROTECTION - FIELD INSTALLATION,FRP TANK OR PIPING (NONCORRODIBLE),ISOLATED IN OPEN AREA/2ND CONTAINMENT**
EXTERNAL CONTAINMENT: **NOT REPORTED**
CONNECTORS & VALVES:
NOT REPORTED
CORROSION PROTECTION: **CATHODIC PROTECTION - FIELD INSTALLATION,FRP TANK OR PIPING (NONCORRODIBLE),ISOLATED IN OPEN AREA/2ND CONTAINMENT**
PIPE COMPLIANCE FLAG
CORROSION PROTECTION COMPLIANCE FLAG: **YES**
CORROSION PROTECTION VARIANCE: **NO VARIANCE**

TANK ID: **2**
NUMBER OF COMPARTMENTS: **1**
INSTALLATION DATE: **01/01/1975**
REGISTRATION DATE: **05/08/1986**
TANK CAPACITY (GAL): **8000**
EMPTY TANK: **NOT EMPTY**
STATUS: **REMOVED FROM GROUND**
STATUS BEGIN DATE: **05/08/2008**
INTERNAL PROTECTION DATE: **NOT REPORTED**
REGULATORY STATUS: **FULLY REGULATED**
TANK DESIGN SINGLE WALL: **YES**
TANK DESIGN DOUBLE WALL: **NO**
PIPE DESIGN SINGLE WALL: **YES**
PIPE DESIGN DOUBLE WALL: **NO**

TANK DETAILS

MATERIAL:

FRP

CORROSION PROTECTION:

CATHODIC PROTECTION - FIELD INSTALLATION,FRP TANK OR PIPING (NONCORRODIBLE)

EXTERNAL CONTAINMENT:

NOT REPORTED

TANK COMPLIANCE FLAG

CORROSION PROTECTION COMPLIANCE FLAG: **YES**

CORROSION PROTECTION VARIANCE: **NO VARIANCE**

COMPARTMENT DETAILS

UST COMPARTMENT ID: **117817**

TANK ID: **2**

COMPARTMENT LETTER: **A**

SUBSTANCES: **GASOLINE**

OTHER SUBSTANCES: **NOT REPORTED**

CAPACITY (GAL): **8000**

COMPARTMENT RELEASE DETECTION: **AUTOMATIC TANK GAUGE TEST & INVENTORY CONTROL,SIR (STAT. INVENTORY RECONCILIATION) & INVENTORY CONTROL**

SPILL CONTAINMENT AND OVERFILL PREVENTION: **TIGHT-FILL FITTING CONTAINER/BUCKET/SUMP,FACTORY - BUILT SPILL CONTAINER/BUCKET/SUMP,DELIVERY SHUT-OFF VALVE,FLOW RESTRICTOR VALUE,ALARM (SET@<=90%) W3A OR 3B**

PIPING SYSTEMS

MATERIAL: **FRP**

CORROSION PROTECTION: **CATHODIC PROTECTION - FIELD INSTALLATION,FRP TANK OR PIPING (NONCORRODIBLE),ISOLATED IN OPEN AREA/2ND CONTAINMENT**

EXTERNAL CONTAINMENT: **NOT REPORTED**

CONNECTORS & VALVES:

NOT REPORTED

CORROSION PROTECTION: **CATHODIC PROTECTION - FIELD INSTALLATION,FRP TANK OR PIPING (NONCORRODIBLE),ISOLATED IN OPEN AREA/2ND CONTAINMENT**

PIPE COMPLIANCE FLAG

CORROSION PROTECTION COMPLIANCE FLAG: **YES**

CORROSION PROTECTION VARIANCE: **NO VARIANCE**

TANK ID: **3**
NUMBER OF COMPARTMENTS: **1**
INSTALLATION DATE: **01/01/1975**
REGISTRATION DATE: **05/08/1986**
TANK CAPACITY (GAL): **8000**
EMPTY TANK: **NOT EMPTY**
STATUS: **REMOVED FROM GROUND**
STATUS BEGIN DATE: **05/08/2008**
INTERNAL PROTECTION DATE: **NOT REPORTED**
REGULATORY STATUS: **FULLY REGULATED**
TANK DESIGN SINGLE WALL: **YES**
TANK DESIGN DOUBLE WALL: **NO**
PIPE DESIGN SINGLE WALL: **YES**
PIPE DESIGN DOUBLE WALL: **NO**

TANK DETAILS

MATERIAL:

FRP

CORROSION PROTECTION:

CATHODIC PROTECTION - FIELD INSTALLATION,FRP TANK OR PIPING (NONCORRODIBLE)

EXTERNAL CONTAINMENT:

NOT REPORTED

TANK COMPLIANCE FLAG

CORROSION PROTECTION COMPLIANCE FLAG: **YES**

CORROSION PROTECTION VARIANCE: **NO VARIANCE**

COMPARTMENT DETAILS

UST COMPARTMENT ID: **117816**

TANK ID: **3**

COMPARTMENT LETTER: **A**

SUBSTANCES: **GASOLINE**

OTHER SUBSTANCES: **NOT REPORTED**

CAPACITY (GAL): **8000**

COMPARTMENT RELEASE DETECTION: **AUTOMATIC TANK GAUGE TEST & INVENTORY CONTROL,SIR (STAT. INVENTORY RECONCILIATION) & INVENTORY CONTROL**

SPILL CONTAINMENT AND OVERFILL PREVENTION: **TIGHT-FILL FITTING CONTAINER/BUCKET/SUMP,FACTORY - BUILT SPILL CONTAINER/BUCKET/SUMP,DELIVERY SHUT-OFF VALVE,FLOW RESTRICTOR VALUE,ALARM (SET@<=90%) W3A OR 3B**

PIPING SYSTEMS

MATERIAL: **FRP**

CORROSION PROTECTION: **CATHODIC PROTECTION - FIELD INSTALLATION,FRP TANK OR PIPING (NONCORRODIBLE),ISOLATED IN OPEN AREA/2ND CONTAINMENT**

EXTERNAL CONTAINMENT: **NOT REPORTED**

CONNECTORS & VALVES:

NOT REPORTED

CORROSION PROTECTION: **CATHODIC PROTECTION - FIELD INSTALLATION,FRP TANK OR PIPING (NONCORRODIBLE),ISOLATED IN OPEN AREA/2ND CONTAINMENT**

PIPE COMPLIANCE FLAG

CORROSION PROTECTION COMPLIANCE FLAG: **YES**

CORROSION PROTECTION VARIANCE: **NO VARIANCE**

TANK ID: **4**

NUMBER OF COMPARTMENTS: **1**

INSTALLATION DATE: **01/01/1982**

REGISTRATION DATE: **05/08/1986**

TANK CAPACITY (GAL): **10000**

EMPTY TANK: **NOT EMPTY**

STATUS: **REMOVED FROM GROUND**

STATUS BEGIN DATE: **05/08/2008**

INTERNAL PROTECTION DATE: **NOT REPORTED**

REGULATORY STATUS: **FULLY REGULATED**

TANK DESIGN SINGLE WALL: **YES**

TANK DESIGN DOUBLE WALL: **NO**

PIPE DESIGN SINGLE WALL: **YES**

PIPE DESIGN DOUBLE WALL: **NO**

TANK DETAILS

MATERIAL:

FRP

CORROSION PROTECTION:

CATHODIC PROTECTION - FIELD INSTALLATION,FRP TANK OR PIPING (NONCORRODIBLE)

EXTERNAL CONTAINMENT:

NOT REPORTED

TANK COMPLIANCE FLAG

CORROSION PROTECTION COMPLIANCE FLAG: **YES**

CORROSION PROTECTION VARIANCE: **NO VARIANCE**

COMPARTMENT DETAILS

UST COMPARTMENT ID: **117815**

TANK ID: **4**
COMPARTMENT LETTER: **A**
SUBSTANCES: **DIESEL**
OTHER SUBSTANCES: **NOT REPORTED**
CAPACITY (GAL): **10000**
COMPARTMENT RELEASE DETECTION: **AUTOMATIC TANK GAUGE TEST & INVENTORY CONTROL,SIR (STAT. INVENTORY RECONCILIATION) & INVENTORY CONTROL**
SPILL CONTAINMENT AND OVERFILL PREVENTION: **TIGHT-FILL FITTING CONTAINER/BUCKET/SUMP,FACTORY - BUILT SPILL CONTAINER/BUCKET/SUMP,DELIVERY SHUT-OFF VALVE,FLOW RESTRICTOR VALUE,ALARM (SET@<=90%) W3A OR 3B**
PIPING SYSTEMS
MATERIAL: **FRP**
CORROSION PROTECTION: **CATHODIC PROTECTION - FIELD INSTALLATION,FRP TANK OR PIPING (NONCORRODIBLE),ISOLATED IN OPEN AREA/2ND CONTAINMENT**
EXTERNAL CONTAINMENT: **NOT REPORTED**
CONNECTORS & VALVES:
NOT REPORTED
CORROSION PROTECTION: **CATHODIC PROTECTION - FIELD INSTALLATION,FRP TANK OR PIPING (NONCORRODIBLE),ISOLATED IN OPEN AREA/2ND CONTAINMENT**
PIPE COMPLIANCE FLAG
CORROSION PROTECTION COMPLIANCE FLAG: **YES**
CORROSION PROTECTION VARIANCE: **NO VARIANCE**

TANK ID: **5**
NUMBER OF COMPARTMENTS: **2**
INSTALLATION DATE: **05/08/2008**
REGISTRATION DATE: **06/30/2008**
TANK CAPACITY (GAL): **18000**
EMPTY TANK: **NOT EMPTY**
STATUS: **IN USE**
STATUS BEGIN DATE: **05/08/2008**
INTERNAL PROTECTION DATE: **NOT REPORTED**
REGULATORY STATUS: **FULLY REGULATED**
TANK DESIGN SINGLE WALL: **NO**
TANK DESIGN DOUBLE WALL: **YES**
PIPE DESIGN SINGLE WALL: **NO**
PIPE DESIGN DOUBLE WALL: **YES**

TANK DETAILS
MATERIAL:
FRP
CORROSION PROTECTION:
FRP TANK OR PIPING (NONCORRODIBLE)
EXTERNAL CONTAINMENT:
NOT REPORTED
TANK COMPLIANCE FLAG
CORROSION PROTECTION COMPLIANCE FLAG: **YES**
CORROSION PROTECTION VARIANCE: **NO VARIANCE**
COMPARTMENT DETAILS
UST COMPARTMENT ID: **117819**
TANK ID: **5**
COMPARTMENT LETTER: **A**
SUBSTANCES: **GASOLINE**
OTHER SUBSTANCES: **NOT REPORTED**
CAPACITY (GAL): **10000**
COMPARTMENT RELEASE DETECTION: **AUTOMATIC TANK GAUGE TEST & INVENTORY CONTROL,INTERSTITIAL**

MONITORING WITHIN SECONDARY WALL/JACKET

SPILL CONTAINMENT AND OVERFILL PREVENTION: **TIGHT-FILL FITTING CONTAINER/BUCKET/SUMP,FACTORY - BUILT SPILL CONTAINER/BUCKET/SUMP,DELIVERY SHUT-OFF VALVE,ALARM (SET@<=90%) W3A OR 3B**

PIPING SYSTEMS

MATERIAL: **FRP**

CORROSION PROTECTION: **FRP TANK OR PIPING (NONCORRODIBLE),ISOLATED IN OPEN AREA/2ND CONTAINMENT**

EXTERNAL CONTAINMENT: **NOT REPORTED**

CONNECTORS & VALVES:

NOT REPORTED

CORROSION PROTECTION: **FRP TANK OR PIPING (NONCORRODIBLE),ISOLATED IN OPEN AREA/2ND CONTAINMENT**

PIPE COMPLIANCE FLAG

CORROSION PROTECTION COMPLIANCE FLAG: **YES**

CORROSION PROTECTION VARIANCE: **NO VARIANCE**

TANK ID: **5**

NUMBER OF COMPARTMENTS: **2**

INSTALLATION DATE: **05/08/2008**

REGISTRATION DATE: **06/30/2008**

TANK CAPACITY (GAL): **18000**

EMPTY TANK: **NOT EMPTY**

STATUS: **IN USE**

STATUS BEGIN DATE: **05/08/2008**

INTERNAL PROTECTION DATE: **NOT REPORTED**

REGULATORY STATUS: **FULLY REGULATED**

TANK DESIGN SINGLE WALL: **NO**

TANK DESIGN DOUBLE WALL: **YES**

PIPE DESIGN SINGLE WALL: **NO**

PIPE DESIGN DOUBLE WALL: **YES**

TANK DETAILS

MATERIAL:

FRP

CORROSION PROTECTION:

FRP TANK OR PIPING (NONCORRODIBLE)

EXTERNAL CONTAINMENT:

NOT REPORTED

TANK COMPLIANCE FLAG

CORROSION PROTECTION COMPLIANCE FLAG: **YES**

CORROSION PROTECTION VARIANCE: **NO VARIANCE**

COMPARTMENT DETAILS

UST COMPARTMENT ID: **117820**

TANK ID: **5**

COMPARTMENT LETTER: **B**

SUBSTANCES: **DIESEL**

OTHER SUBSTANCES: **NOT REPORTED**

CAPACITY (GAL): **8000**

COMPARTMENT RELEASE DETECTION: **AUTOMATIC TANK GAUGE TEST & INVENTORY CONTROL,INTERSTITIAL MONITORING WITHIN SECONDARY WALL/JACKET**

SPILL CONTAINMENT AND OVERFILL PREVENTION: **TIGHT-FILL FITTING CONTAINER/BUCKET/SUMP,FACTORY - BUILT SPILL CONTAINER/BUCKET/SUMP,DELIVERY SHUT-OFF VALVE,ALARM (SET@<=90%) W3A OR 3B**

PIPING SYSTEMS

MATERIAL: **FRP**

CORROSION PROTECTION: **FRP TANK OR PIPING (NONCORRODIBLE),ISOLATED IN OPEN AREA/2ND CONTAINMENT**

EXTERNAL CONTAINMENT: **NOT REPORTED**

CONNECTORS & VALVES:

NOT REPORTED

CORROSION PROTECTION: **FRP TANK OR PIPING (NONCORRODIBLE),ISOLATED IN OPEN AREA/2ND CONTAINMENT**

PIPE COMPLIANCE FLAG

CORROSION PROTECTION COMPLIANCE FLAG: **YES**

CORROSION PROTECTION VARIANCE: **NO VARIANCE**

TANK ID: **6**

NUMBER OF COMPARTMENTS: **1**

INSTALLATION DATE: **05/08/2008**

REGISTRATION DATE: **06/30/2008**

TANK CAPACITY (GAL): **15000**

EMPTY TANK: **NOT EMPTY**

STATUS: **IN USE**

STATUS BEGIN DATE: **05/08/2008**

INTERNAL PROTECTION DATE: **NOT REPORTED**

REGULATORY STATUS: **FULLY REGULATED**

TANK DESIGN SINGLE WALL: **NO**

TANK DESIGN DOUBLE WALL: **YES**

PIPE DESIGN SINGLE WALL: **NO**

PIPE DESIGN DOUBLE WALL: **YES**

TANK DETAILS

MATERIAL:

FRP

CORROSION PROTECTION:

FRP TANK OR PIPING (NONCORRODIBLE)

EXTERNAL CONTAINMENT:

NOT REPORTED

TANK COMPLIANCE FLAG

CORROSION PROTECTION COMPLIANCE FLAG: **YES**

CORROSION PROTECTION VARIANCE: **NO VARIANCE**

COMPARTMENT DETAILS

UST COMPARTMENT ID: **117821**

TANK ID: **6**

COMPARTMENT LETTER: **A**

SUBSTANCES: **GASOLINE**

OTHER SUBSTANCES: **NOT REPORTED**

CAPACITY (GAL): **15000**

COMPARTMENT RELEASE DETECTION: **AUTOMATIC TANK GAUGE TEST & INVENTORY CONTROL,INTERSTITIAL MONITORING WITHIN SECONDARY WALL/JACKET**

SPILL CONTAINMENT AND OVERFILL PREVENTION: **TIGHT-FILL FITTING CONTAINER/BUCKET/SUMP,FACTORY - BUILT SPILL CONTAINER/BUCKET/SUMP,DELIVERY SHUT-OFF VALVE,ALARM (SET@<=90%) W3A OR 3B**

PIPING SYSTEMS

MATERIAL: **FRP**

CORROSION PROTECTION: **FRP TANK OR PIPING (NONCORRODIBLE),ISOLATED IN OPEN AREA/2ND CONTAINMENT**

EXTERNAL CONTAINMENT: **NOT REPORTED**

CONNECTORS & VALVES:

NOT REPORTED

CORROSION PROTECTION: **FRP TANK OR PIPING (NONCORRODIBLE),ISOLATED IN OPEN AREA/2ND CONTAINMENT**

PIPE COMPLIANCE FLAG

CORROSION PROTECTION COMPLIANCE FLAG: **YES**

CORROSION PROTECTION VARIANCE: **NO VARIANCE**

ABOVEGROUND STORAGE TANK INFORMATION

NO ABOVEGROUND STORAGE TANK DATA REPORTED FOR THIS FACILITY

Leaking Petroleum Storage Tanks (LPST)

Back to Report Summary

MAP ID# 59 **Distance from Property: 0.08 mi. (422 ft.) NE**

FACILITY INFORMATION

ID#: **13454**
NAME: **7 ELEVEN 34114**
ADDRESS: **11405 LBJ FWY**
GARLAND, TX 75041-3801
COUNTY: **DALLAS**
REGION: **4**
TYPE: **RETAIL**
BEGIN DATE: **05/08/1986**
STATUS: **ACTIVE**
EXEMPT STATUS: **NO**
RECORDS OFF-SITE: **YES**
NUMBER OF ACTIVE UNDERGROUND TANKS: **2**
NUMBER OF ACTIVE ABOVEGROUND TANKS: **0**

APPLICATION INFORMATION:

RECEIVED DATE ON EARLIEST REGISTRATION FORM: **05/08/1986**
SIGNATURE DATE ON EARLIEST REGISTRATION FORM: **03/07/1986**
SIGNATURE NAME & TITLE: **F H VAN DYKE, DIV MGR**
ENFORCEMENT ACTION DATE: **NOT REPORTED**

CONTACT INFORMATION

NAME: **PEGGIE BETZ**
TITLE: **NOT REPORTED**
ORGANIZATION: **7 ELEVEN 34114**
MAIL ADDRESS: **MAILING ADDRESS NOT REPORTED**
CITY NOT REPORTED
PHONE: **(972) 8287805 0**

OWNER

OWNER NUMBER: **CN600240329**
NAME: **7-ELEVEN INC**
CONTACT ADDRESS: **1722 ROUTH ST STE 1000**
DALLAS TX 75201
TYPE: **CORPORATION/COMPANY**
BEGIN DATE: **06/16/2008**
CONTACT ROLE: **OWNCON**
CONTACT NAME: **SCOTT JOHNSON**
CONTACT TITLE: **GAS & ENV COMP MGR**
ORGANIZATION: **7-ELEVEN INC**
PHONE: **(847) 6081136 0**
FAX: **NOT REPORTED**
EMAIL: **NOT REPORTED**

OPERATOR

OPERATOR NUMBER: **CN600240329**
NAME: **7-ELEVEN INC**
CONTACT ADDRESS: **1202 RICHARDSON DR**
RICHARDSON TX 75080
TYPE: **CORPORATION/COMPANY**
BEGIN DATE: **06/16/2008**
CONTACT ROLE: **OPRCON**
CONTACT NAME: **CRAIG ZIMMER**
CONTACT TITLE: **NOT REPORTED**

ORGANIZATION: **7-ELEVEN INC**
PHONE: **(214) 8611274 0**
FAX: **(214) 8611270**
EMAIL: **NOT REPORTED**

SELF-CERTIFICATION

SELF-CERTIFICATION ID: **263692**
SIGNATURE DATE: **01/19/2016**
SIGNATURE NAME & TITLE: **RAYMOND MCNIECE, ENVIRONMENTAL MGR**
FILING STATUS: **RENEWAL**
REGISTRATION FLAG: **YES**
SELF-CERTIFICATION ID: **246785**
SIGNATURE DATE: **01/15/2015**
SIGNATURE NAME & TITLE: **RAYMOND MCNIECE, ENVIRONMENTAL MGR**
FILING STATUS: **RENEWAL**
REGISTRATION FLAG: **YES**
SELF-CERTIFICATION ID: **230089**
SIGNATURE DATE: **01/13/2014**
SIGNATURE NAME & TITLE: **RAYMOND MCNIECE, ENVIRONMENTAL MGR**
FILING STATUS: **RENEWAL**
REGISTRATION FLAG: **YES**
SELF-CERTIFICATION ID: **125123**
SIGNATURE DATE: **12/19/2012**
SIGNATURE NAME & TITLE: **SCOTT T JOHNSON, REGION GAS MGE**
FILING STATUS: **RENEWAL**
REGISTRATION FLAG: **YES**
SELF-CERTIFICATION ID: **125122**
SIGNATURE DATE: **12/18/2011**
SIGNATURE NAME & TITLE: **SCOTT T JOHNSON, REGION GAS MGR**
FILING STATUS: **RENEWAL**
REGISTRATION FLAG: **YES**
SELF-CERTIFICATION ID: **125121**
SIGNATURE DATE: **01/05/2011**
SIGNATURE NAME & TITLE: **SCOTT T JOHNSON, REGION GAS MGR**
FILING STATUS: **RENEWAL**
REGISTRATION FLAG: **YES**
SELF-CERTIFICATION ID: **125120**
SIGNATURE DATE: **01/07/2010**
SIGNATURE NAME & TITLE: **SCOTT T JOHNSON, REGION GAS MGR**
FILING STATUS: **RENEWAL**
REGISTRATION FLAG: **YES**
SELF-CERTIFICATION ID: **125119**
SIGNATURE DATE: **12/22/2008**
SIGNATURE NAME & TITLE: **SHANE PARTRIDGE, GAS COMPLIANCE MGR.**
FILING STATUS: **RENEWAL**
REGISTRATION FLAG: **YES**
SELF-CERTIFICATION ID: **125118**
SIGNATURE DATE: **06/16/2008**

SIGNATURE NAME & TITLE: **SHANE PARTRIDGE, GAS & ENV COMP MGR**
FILING STATUS: **INITIAL**
REGISTRATION FLAG: **YES**
SELF-CERTIFICATION ID: **125117**
SIGNATURE DATE: **02/21/2008**
SIGNATURE NAME & TITLE: **ALAN GOLMAN, MGR**
FILING STATUS: **RENEWAL**
REGISTRATION FLAG: **YES**
SELF-CERTIFICATION ID: **125116**
SIGNATURE DATE: **02/20/2008**
SIGNATURE NAME & TITLE: **ALAN GOLMAN, MGR**
FILING STATUS: **INITIAL**
REGISTRATION FLAG: **YES**
SELF-CERTIFICATION ID: **124872**
SIGNATURE DATE: **04/10/2007**
SIGNATURE NAME & TITLE: **S DEMARCUS CHAVOUS, PERM MGR**
FILING STATUS: **RENEWAL**
REGISTRATION FLAG: **YES**
SELF-CERTIFICATION ID: **124871**
SIGNATURE DATE: **03/06/2006**
SIGNATURE NAME & TITLE: **MYRA LOWERY, HSE COMP COORD**
FILING STATUS: **RENEWAL**
REGISTRATION FLAG: **YES**
SELF-CERTIFICATION ID: **124870**
SIGNATURE DATE: **02/17/2005**
SIGNATURE NAME & TITLE: **SCOTT HAGGERTON, HSE COMPLIANCE COORD**
FILING STATUS: **RENEWAL**
REGISTRATION FLAG: **YES**
SELF-CERTIFICATION ID: **124869**
SIGNATURE DATE: **01/16/2004**
SIGNATURE NAME & TITLE: **SCOTT HAGGERTON, HSE COMP COORD**
FILING STATUS: **RENEWAL**
REGISTRATION FLAG: **YES**
SELF-CERTIFICATION ID: **124868**
SIGNATURE DATE: **02/25/2003**
SIGNATURE NAME & TITLE: **SCOTT HAGGERTON, HSE COMP COORD**
FILING STATUS: **RENEWAL**
REGISTRATION FLAG: **YES**
SELF-CERTIFICATION ID: **124867**
SIGNATURE DATE: **03/18/2002**
SIGNATURE NAME & TITLE: **R I RENEAU, SH & E COMP COORD**
FILING STATUS: **RENEWAL**
REGISTRATION FLAG: **YES**
SELF-CERTIFICATION ID: **124866**
SIGNATURE DATE: **11/27/2000**
SIGNATURE NAME & TITLE: **R I RENEAU, SH & E COMP COOR**
FILING STATUS: **INITIAL**

REGISTRATION FLAG: **YES**

CONSTRUCTION NOTIFICATION

NOTIFICATION CONSTRUCTION ID: **13488**
APPLICATION RECEIVED DATE: **04/12/2004**
SCHEDULE CONSTRUCTION DATE: **04/06/2004**
GENERAL DESCRIPTION OF PROPOSED CONSTRUCTION:
NOT REPORTED

NOTIFICATION CONSTRUCTION ID: **13489**
APPLICATION RECEIVED DATE: **04/01/2008**
SCHEDULE CONSTRUCTION DATE: **04/14/2008**
GENERAL DESCRIPTION OF PROPOSED CONSTRUCTION:
NOT REPORTED

NOTIFICATION CONSTRUCTION ID: **13490**
APPLICATION RECEIVED DATE: **04/01/2008**
SCHEDULE CONSTRUCTION DATE: **04/14/2008**
GENERAL DESCRIPTION OF PROPOSED CONSTRUCTION:
NOT REPORTED

UNDERGROUND STORAGE TANK

TANK ID: **1**
NUMBER OF COMPARTMENTS: **1**
INSTALLATION DATE: **01/01/1975**
REGISTRATION DATE: **05/08/1986**
TANK CAPACITY (GAL): **8000**
EMPTY TANK: **NOT EMPTY**
STATUS: **REMOVED FROM GROUND**
STATUS BEGIN DATE: **05/08/2008**
INTERNAL PROTECTION DATE: **NOT REPORTED**
REGULATORY STATUS: **FULLY REGULATED**
TANK DESIGN SINGLE WALL: **YES**
TANK DESIGN DOUBLE WALL: **NO**
PIPE DESIGN SINGLE WALL: **YES**
PIPE DESIGN DOUBLE WALL: **NO**

TANK DETAILS

MATERIAL:
FRP
CORROSION PROTECTION:
CATHODIC PROTECTION - FIELD INSTALLATION,FRP TANK OR PIPING (NONCORRODIBLE)
EXTERNAL CONTAINMENT:
NOT REPORTED

TANK COMPLIANCE FLAG

CORROSION PROTECTION COMPLIANCE FLAG: **YES**
CORROSION PROTECTION VARIANCE: **NO VARIANCE**

COMPARTMENT DETAILS

UST COMPARTMENT ID: **117818**
TANK ID: **1**
COMPARTMENT LETTER: **A**
SUBSTANCES: **GASOLINE**
OTHER SUBSTANCES: **NOT REPORTED**
CAPACITY (GAL): **8000**
COMPARTMENT RELEASE DETECTION: **AUTOMATIC TANK GAUGE TEST & INVENTORY CONTROL,SIR (STAT. INVENTORY RECONCILIATION) & INVENTORY CONTROL**
SPILL CONTAINMENT AND OVERFILL PREVENTION: **TIGHT-FILL FITTING CONTAINER/BUCKET/SUMP,FACTORY - BUILT SPILL CONTAINER/BUCKET/SUMP,DELIVERY SHUT-OFF VALVE,FLOW RESTRICTOR VALUE,ALARM (SET@<=90%) W3A OR 3B PIPING SYSTEMS**

MATERIAL: **FRP**
CORROSION PROTECTION: **CATHODIC PROTECTION - FIELD INSTALLATION,FRP TANK OR PIPING (NONCORRODIBLE),ISOLATED IN OPEN AREA/2ND CONTAINMENT**
EXTERNAL CONTAINMENT: **NOT REPORTED**
CONNECTORS & VALVES:
NOT REPORTED
PIPEING RELEASE DETECTION:
VAPOR MONITORING,GROUNDWATER MONITORING,MONTHLY PIPING TIGHTNESS TEST (@ 0.2 GPH),ANNUAL PIPING TIGHTNESS TEST / ANNUAL ELECTRONIC MONITORING (@ 0.1 GPH),AUTO. LINE LEAK DETECTOR (3.0 GPH FOR PRESSURE PIPING),SIR (STAT. INVENTORY RECONCILIATION) & INVENTORY CONTROL
PIPE COMPLIANCE FLAG
CORROSION PROTECTION COMPLIANCE FLAG: **YES**
CORROSION PROTECTION VARIANCE: **NO VARIANCE**

TANK ID: **2**
NUMBER OF COMPARTMENTS: **1**
INSTALLATION DATE: **01/01/1975**
REGISTRATION DATE: **05/08/1986**
TANK CAPACITY (GAL): **8000**
EMPTY TANK: **NOT EMPTY**
STATUS: **REMOVED FROM GROUND**
STATUS BEGIN DATE: **05/08/2008**
INTERNAL PROTECTION DATE: **NOT REPORTED**
REGULATORY STATUS: **FULLY REGULATED**
TANK DESIGN SINGLE WALL: **YES**
TANK DESIGN DOUBLE WALL: **NO**
PIPE DESIGN SINGLE WALL: **YES**
PIPE DESIGN DOUBLE WALL: **NO**

TANK DETAILS
MATERIAL:
FRP
CORROSION PROTECTION:
CATHODIC PROTECTION - FIELD INSTALLATION,FRP TANK OR PIPING (NONCORRODIBLE)
EXTERNAL CONTAINMENT:
NOT REPORTED
TANK COMPLIANCE FLAG
CORROSION PROTECTION COMPLIANCE FLAG: **YES**
CORROSION PROTECTION VARIANCE: **NO VARIANCE**
COMPARTMENT DETAILS
UST COMPARTMENT ID: **117817**
TANK ID: **2**
COMPARTMENT LETTER: **A**
SUBSTANCES: **GASOLINE**
OTHER SUBSTANCES: **NOT REPORTED**
CAPACITY (GAL): **8000**
COMPARTMENT RELEASE DETECTION: **AUTOMATIC TANK GAUGE TEST & INVENTORY CONTROL,SIR (STAT. INVENTORY RECONCILIATION) & INVENTORY CONTROL**
SPILL CONTAINMENT AND OVERFILL PREVENTION: **TIGHT-FILL FITTING CONTAINER/BUCKET/SUMP,FACTORY - BUILT SPILL CONTAINER/BUCKET/SUMP,DELIVERY SHUT-OFF VALVE,FLOW RESTRICTOR VALUE,ALARM (SET@<=90%) W3A OR 3B**
PIPING SYSTEMS
MATERIAL: **FRP**
CORROSION PROTECTION: **CATHODIC PROTECTION - FIELD INSTALLATION,FRP TANK OR PIPING (NONCORRODIBLE),ISOLATED IN OPEN AREA/2ND CONTAINMENT**
EXTERNAL CONTAINMENT: **NOT REPORTED**

CONNECTORS & VALVES:

NOT REPORTED

PIPEING RELEASE DETECTION:

VAPOR MONITORING,GROUNDWATER MONITORING,MONTHLY PIPING TIGHTNESS TEST (@ 0.2 GPH),ANNUAL PIPING TIGHTNESS TEST / ANNUAL ELECTRONIC MONITORING (@ 0.1 GPH),AUTO. LINE LEAK DETECTOR (3.0 GPH FOR PRESSURE PIPING),SIR (STAT. INVENTORY RECONCILIATION) & INVENTORY CONTROL

PIPE COMPLIANCE FLAG

CORROSION PROTECTION COMPLIANCE FLAG: **YES**

CORROSION PROTECTION VARIANCE: **NO VARIANCE**

TANK ID: **3**

NUMBER OF COMPARTMENTS: **1**

INSTALLATION DATE: **01/01/1975**

REGISTRATION DATE: **05/08/1986**

TANK CAPACITY (GAL): **8000**

EMPTY TANK: **NOT EMPTY**

STATUS: **REMOVED FROM GROUND**

STATUS BEGIN DATE: **05/08/2008**

INTERNAL PROTECTION DATE: **NOT REPORTED**

REGULATORY STATUS: **FULLY REGULATED**

TANK DESIGN SINGLE WALL: **YES**

TANK DESIGN DOUBLE WALL: **NO**

PIPE DESIGN SINGLE WALL: **YES**

PIPE DESIGN DOUBLE WALL: **NO**

TANK DETAILS

MATERIAL:

FRP

CORROSION PROTECTION:

CATHODIC PROTECTION - FIELD INSTALLATION,FRP TANK OR PIPING (NONCORRODIBLE)

EXTERNAL CONTAINMENT:

NOT REPORTED

TANK COMPLIANCE FLAG

CORROSION PROTECTION COMPLIANCE FLAG: **YES**

CORROSION PROTECTION VARIANCE: **NO VARIANCE**

COMPARTMENT DETAILS

UST COMPARTMENT ID: **117816**

TANK ID: **3**

COMPARTMENT LETTER: **A**

SUBSTANCES: **GASOLINE**

OTHER SUBSTANCES: **NOT REPORTED**

CAPACITY (GAL): **8000**

COMPARTMENT RELEASE DETECTION: **AUTOMATIC TANK GAUGE TEST & INVENTORY CONTROL,SIR (STAT. INVENTORY RECONCILIATION) & INVENTORY CONTROL**

SPILL CONTAINMENT AND OVERFILL PREVENTION: **TIGHT-FILL FITTING CONTAINER/BUCKET/SUMP,FACTORY - BUILT SPILL CONTAINER/BUCKET/SUMP,DELIVERY SHUT-OFF VALVE,FLOW RESTRICTOR VALUE,ALARM (SET@<=90%) W3A OR 3B**

PIPING SYSTEMS

MATERIAL: **FRP**

CORROSION PROTECTION: **CATHODIC PROTECTION - FIELD INSTALLATION,FRP TANK OR PIPING (NONCORRODIBLE),ISOLATED IN OPEN AREA/2ND CONTAINMENT**

EXTERNAL CONTAINMENT: **NOT REPORTED**

CONNECTORS & VALVES:

NOT REPORTED

PIPEING RELEASE DETECTION:

VAPOR MONITORING,GROUNDWATER MONITORING,MONTHLY PIPING TIGHTNESS TEST (@ 0.2 GPH),ANNUAL PIPING

TIGHTNESS TEST / ANNUAL ELECTRONIC MONITORING (@ 0.1 GPH),AUTO. LINE LEAK DETECTOR (3.0 GPH FOR PRESSURE PIPING),SIR (STAT. INVENTORY RECONCILIATION) & INVENTORY CONTROL

PIPE COMPLIANCE FLAG

CORROSION PROTECTION COMPLIANCE FLAG: **YES**

CORROSION PROTECTION VARIANCE: **NO VARIANCE**

TANK ID: **4**

NUMBER OF COMPARTMENTS: **1**

INSTALLATION DATE: **01/01/1982**

REGISTRATION DATE: **05/08/1986**

TANK CAPACITY (GAL): **10000**

EMPTY TANK: **NOT EMPTY**

STATUS: **REMOVED FROM GROUND**

STATUS BEGIN DATE: **05/08/2008**

INTERNAL PROTECTION DATE: **NOT REPORTED**

REGULATORY STATUS: **FULLY REGULATED**

TANK DESIGN SINGLE WALL: **YES**

TANK DESIGN DOUBLE WALL: **NO**

PIPE DESIGN SINGLE WALL: **YES**

PIPE DESIGN DOUBLE WALL: **NO**

TANK DETAILS

MATERIAL:

FRP

CORROSION PROTECTION:

CATHODIC PROTECTION - FIELD INSTALLATION,FRP TANK OR PIPING (NONCORRODIBLE)

EXTERNAL CONTAINMENT:

NOT REPORTED

TANK COMPLIANCE FLAG

CORROSION PROTECTION COMPLIANCE FLAG: **YES**

CORROSION PROTECTION VARIANCE: **NO VARIANCE**

COMPARTMENT DETAILS

UST COMPARTMENT ID: **117815**

TANK ID: **4**

COMPARTMENT LETTER: **A**

SUBSTANCES: **DIESEL**

OTHER SUBSTANCES: **NOT REPORTED**

CAPACITY (GAL): **10000**

COMPARTMENT RELEASE DETECTION: **AUTOMATIC TANK GAUGE TEST & INVENTORY CONTROL,SIR (STAT. INVENTORY RECONCILIATION) & INVENTORY CONTROL**

SPILL CONTAINMENT AND OVERFILL PREVENTION: **TIGHT-FILL FITTING CONTAINER/BUCKET/SUMP,FACTORY - BUILT SPILL CONTAINER/BUCKET/SUMP,DELIVERY SHUT-OFF VALVE,FLOW RESTRICTOR VALUE,ALARM (SET@<=90%) W3A OR 3B**

PIPING SYSTEMS

MATERIAL: **FRP**

CORROSION PROTECTION: **CATHODIC PROTECTION - FIELD INSTALLATION,FRP TANK OR PIPING (NONCORRODIBLE),ISOLATED IN OPEN AREA/2ND CONTAINMENT**

EXTERNAL CONTAINMENT: **NOT REPORTED**

CONNECTORS & VALVES:

NOT REPORTED

PIPEING RELEASE DETECTION:

VAPOR MONITORING,GROUNDWATER MONITORING,MONTHLY PIPING TIGHTNESS TEST (@ 0.2 GPH),ANNUAL PIPING TIGHTNESS TEST / ANNUAL ELECTRONIC MONITORING (@ 0.1 GPH),AUTO. LINE LEAK DETECTOR (3.0 GPH FOR PRESSURE PIPING),SIR (STAT. INVENTORY RECONCILIATION) & INVENTORY CONTROL

PIPE COMPLIANCE FLAG

CORROSION PROTECTION COMPLIANCE FLAG: **YES**

CORROSION PROTECTION VARIANCE: **NO VARIANCE**

TANK ID: **5**
NUMBER OF COMPARTMENTS: **2**
INSTALLATION DATE: **05/08/2008**
REGISTRATION DATE: **06/30/2008**
TANK CAPACITY (GAL): **18000**
EMPTY TANK: **NOT EMPTY**
STATUS: **IN USE**
STATUS BEGIN DATE: **05/08/2008**
INTERNAL PROTECTION DATE: **NOT REPORTED**
REGULATORY STATUS: **FULLY REGULATED**
TANK DESIGN SINGLE WALL: **NO**
TANK DESIGN DOUBLE WALL: **YES**
PIPE DESIGN SINGLE WALL: **NO**
PIPE DESIGN DOUBLE WALL: **YES**

TANK DETAILS

MATERIAL:
FRP
CORROSION PROTECTION:
FRP TANK OR PIPING (NONCORRODIBLE)
EXTERNAL CONTAINMENT:
NOT REPORTED
TANK COMPLIANCE FLAG
CORROSION PROTECTION COMPLIANCE FLAG: **YES**
CORROSION PROTECTION VARIANCE: **NO VARIANCE**

COMPARTMENT DETAILS

UST COMPARTMENT ID: **117819**
TANK ID: **5**
COMPARTMENT LETTER: **A**
SUBSTANCES: **GASOLINE**
OTHER SUBSTANCES: **NOT REPORTED**
CAPACITY (GAL): **10000**
COMPARTMENT RELEASE DETECTION: **AUTOMATIC TANK GAUGE TEST & INVENTORY CONTROL,INTERSTITIAL MONITORING WITHIN SECONDARY WALL/JACKET**
SPILL CONTAINMENT AND OVERFILL PREVENTION: **TIGHT-FILL FITTING CONTAINER/BUCKET/SUMP,FACTORY - BUILT SPILL CONTAINER/BUCKET/SUMP,DELIVERY SHUT-OFF VALVE,ALARM (SET@<=90%) W3A OR 3B**

PIPING SYSTEMS

MATERIAL: **FRP**
CORROSION PROTECTION: **FRP TANK OR PIPING (NONCORRODIBLE),ISOLATED IN OPEN AREA/2ND CONTAINMENT**
EXTERNAL CONTAINMENT: **NOT REPORTED**
CONNECTORS & VALVES:
NOT REPORTED
PIPEING RELEASE DETECTION:
ANNUAL PIPING TIGHTNESS TEST / ANNUAL ELECTRONIC MONITORING (@ 0.1 GPH),AUTO. LINE LEAK DETECTOR (3.0 GPH FOR PRESSURE PIPING)
PIPE COMPLIANCE FLAG
CORROSION PROTECTION COMPLIANCE FLAG: **YES**
CORROSION PROTECTION VARIANCE: **NO VARIANCE**

TANK ID: **5**
NUMBER OF COMPARTMENTS: **2**
INSTALLATION DATE: **05/08/2008**
REGISTRATION DATE: **06/30/2008**
TANK CAPACITY (GAL): **18000**
EMPTY TANK: **NOT EMPTY**
STATUS: **IN USE**
STATUS BEGIN DATE: **05/08/2008**
INTERNAL PROTECTION DATE: **NOT REPORTED**
REGULATORY STATUS: **FULLY REGULATED**

TANK DESIGN SINGLE WALL: **NO**
TANK DESIGN DOUBLE WALL: **YES**
PIPE DESIGN SINGLE WALL: **NO**
PIPE DESIGN DOUBLE WALL: **YES**

TANK DETAILS

MATERIAL:
FRP
CORROSION PROTECTION:
FRP TANK OR PIPING (NONCORRODIBLE)
EXTERNAL CONTAINMENT:
NOT REPORTED
TANK COMPLIANCE FLAG
CORROSION PROTECTION COMPLIANCE FLAG: **YES**
CORROSION PROTECTION VARIANCE: **NO VARIANCE**

COMPARTMENT DETAILS

UST COMPARTMENT ID: **117820**
TANK ID: **5**
COMPARTMENT LETTER: **B**
SUBSTANCES: **DIESEL**
OTHER SUBSTANCES: **NOT REPORTED**
CAPACITY (GAL): **8000**
COMPARTMENT RELEASE DETECTION: **AUTOMATIC TANK GAUGE TEST & INVENTORY CONTROL,INTERSTITIAL MONITORING WITHIN SECONDARY WALL/JACKET**
SPILL CONTAINMENT AND OVERFILL PREVENTION: **TIGHT-FILL FITTING CONTAINER/BUCKET/SUMP,FACTORY - BUILT SPILL CONTAINER/BUCKET/SUMP,DELIVERY SHUT-OFF VALVE,ALARM (SET@<=90%) W3A OR 3B**

PIPING SYSTEMS

MATERIAL: **FRP**
CORROSION PROTECTION: **FRP TANK OR PIPING (NONCORRODIBLE),ISOLATED IN OPEN AREA/2ND CONTAINMENT**
EXTERNAL CONTAINMENT: **NOT REPORTED**
CONNECTORS & VALVES:
NOT REPORTED
PIPEING RELEASE DETECTION:
ANNUAL PIPING TIGHTNESS TEST / ANNUAL ELECTRONIC MONITORING (@ 0.1 GPH),AUTO. LINE LEAK DETECTOR (3.0 GPH FOR PRESSURE PIPING)
PIPE COMPLIANCE FLAG
CORROSION PROTECTION COMPLIANCE FLAG: **YES**
CORROSION PROTECTION VARIANCE: **NO VARIANCE**

TANK ID: **6**
NUMBER OF COMPARTMENTS: **1**
INSTALLATION DATE: **05/08/2008**
REGISTRATION DATE: **06/30/2008**
TANK CAPACITY (GAL): **15000**
EMPTY TANK: **NOT EMPTY**
STATUS: **IN USE**
STATUS BEGIN DATE: **05/08/2008**
INTERNAL PROTECTION DATE: **NOT REPORTED**
REGULATORY STATUS: **FULLY REGULATED**
TANK DESIGN SINGLE WALL: **NO**
TANK DESIGN DOUBLE WALL: **YES**
PIPE DESIGN SINGLE WALL: **NO**
PIPE DESIGN DOUBLE WALL: **YES**

TANK DETAILS

MATERIAL:
FRP

CORROSION PROTECTION:
FRP TANK OR PIPING (NONCORRODIBLE)
EXTERNAL CONTAINMENT:
NOT REPORTED
TANK COMPLIANCE FLAG
CORROSION PROTECTION COMPLIANCE FLAG: **YES**
CORROSION PROTECTION VARIANCE: **NO VARIANCE**
COMPARTMENT DETAILS
UST COMPARTMENT ID: **117821**
TANK ID: **6**
COMPARTMENT LETTER: **A**
SUBSTANCES: **GASOLINE**
OTHER SUBSTANCES: **NOT REPORTED**
CAPACITY (GAL): **15000**
COMPARTMENT RELEASE DETECTION: **AUTOMATIC TANK GAUGE TEST & INVENTORY CONTROL,INTERSTITIAL MONITORING WITHIN SECONDARY WALL/JACKET**
SPILL CONTAINMENT AND OVERFILL PREVENTION: **TIGHT-FILL FITTING CONTAINER/BUCKET/SUMP,FACTORY - BUILT SPILL CONTAINER/BUCKET/SUMP,DELIVERY SHUT-OFF VALVE,ALARM (SET@<=90%) W3A OR 3B**
PIPING SYSTEMS
MATERIAL: **FRP**
CORROSION PROTECTION: **FRP TANK OR PIPING (NONCORRODIBLE),ISOLATED IN OPEN AREA/2ND CONTAINMENT**
EXTERNAL CONTAINMENT: **NOT REPORTED**
CONNECTORS & VALVES:
NOT REPORTED
PIPEING RELEASE DETECTION:
ANNUAL PIPING TIGHTNESS TEST / ANNUAL ELECTRONIC MONITORING (@ 0.1 GPH),AUTO. LINE LEAK DETECTOR (3.0 GPH FOR PRESSURE PIPING)
PIPE COMPLIANCE FLAG
CORROSION PROTECTION COMPLIANCE FLAG: **YES**
CORROSION PROTECTION VARIANCE: **NO VARIANCE**

ABOVEGROUND STORAGE TANK INFORMATION

NO ABOVEGROUND STORAGE TANK DATA REPORTED FOR THIS FACILITY

Back to Report Summary

Resource Conservation & Recovery Act - Non-Generator Facilities (RCRANGR06)

MAP ID# 59 **Distance from Property: 0.08 mi. (422 ft.) NE**

FACILITY INFORMATION

EPA ID#: **TXD987995065**
NAME: **STAR ENTERPRISES INC**
ADDRESS: **11405 LBJ**
GARLAND, TX 75041
CONTACT NAME: **DAVID GUMBLEY**
CONTACT ADDRESS: **11405 LBJ**
GARLAND TX 75041
CONTACT PHONE: **214-650-0200**
NON-NOTIFIER: **NOT A NON-NOTIFIER**
DATE RECEIVED BY AGENCY: **03/22/2007**

OWNER TYPE: **PRIVATE**
OWNER NAME: **STAR ENTERPRISES INC**
OPERATOR TYPE: **PRIVATE**
OPERATOR NAME: **STAR ENTERPRISES INC**

CERTIFICATION

CERTIFICATION NAME:	CERTIFICATION TITLE:	CERTIFICATION SIGNED DATE:
DAVID GUMBLEY	**ENVIRONMENTAL M**	**03/22/2007**

INDUSTRY CLASSIFICATION (NAICS) **- NO NAICS INFORMATION REPORTED -**

SITE HISTORY (INCLUDES GENERATORS AND NON-GENERATORS)

DATE RECEIVED BY AGENCY: **03/22/2007**
NAME: **STAR ENTERPRISES INC**
GENERATOR CLASSIFICATION: **NOT A GENERATOR**

DATE RECEIVED BY AGENCY: **08/23/2001**
NAME: **STAR ENTERPRISES INC**
GENERATOR CLASSIFICATION: **NOT A GENERATOR**

DATE RECEIVED BY AGENCY: **01/01/1999**
NAME: **STAR ENTERPRISE**
GENERATOR CLASSIFICATION: **SMALL QUANTITY GENERATOR**

CURRENT ACTIVITY INFORMATION

GENERATOR STATUS: **NOT A GENERATOR** LAST UPDATED DATE: **04/12/2007**
SUBJECT TO CORRECTIVE ACTION UNIVERSE: **NO**
TDSFs POTENTIALLY SUBJECT TO CORRECTIVE ACTION UNDER 3004 (u)/(v) UNIVERSE: **NO**
TDSFs ONLY SUBJECT TO CORRECTIVE ACTION UNDER DISCRETIONARY AUTHORITIES UNIVERSE: **NO**
NON TSDFs WHERE RCRA CORRECTIVE ACTION HAS BEEN IMPOSED UNIVERSE: **NO**
CORRECTIVE ACTION WORKLOAD UNIVERSE: **NO**

IMPORTER: **NO**
MIXED WASTE GENERATOR: **NO**
RECYCLER: **NO**
TRANSPORTER: **NO**
ONSITE BURNER EXEMPTION: **NO**
FURNACE EXEMPTION: **NO**
USED OIL REFINER: **NO**
USED OIL TRANSFER FACILITY: **NO**
UNDERGROUND INJECTION: **NO**
UNIVERSAL WASTE DESTINATION FACILITY: **NO**
TRANSFER FACILITY: **NO**
USED OIL FUEL BURNER: **NO**
USED OIL PROCESSOR: **NO**
USED OIL FUEL MARKETER TO BURNER: **NO**
SPECIFICATION USED OIL MARKETER: **NO**
USED OIL TRANSPORTER: **NO**

COMPLIANCE, MONITORING AND ENFORCEMENT INFORMATION

EVALUATIONS **- NO EVALUATIONS REPORTED -**

Resource Conservation & Recovery Act - Non-Generator Facilities (RCRANGR06)

VIOLATIONS **- NO VIOLATIONS REPORTED -**

ENFORCEMENTS **- NO ENFORCEMENTS REPORTED -**

HAZARDOUS WASTE

D001 **IGNITABLE WASTE**

D018 **BENZENE**

UNIVERSAL WASTE **- NO UNIVERSAL WASTE REPORTED -**

CORRECTIVE ACTION AREA **- NO CORRECTIVE ACTION AREA INFORMATION REPORTED -**

CORRECTIVE ACTION EVENT **- NO CORRECTIVE ACTION EVENT REPORTED -**

Back to Report Summary

MAP ID# 59 **Distance from Property: 0.08 mi. (422 ft.) NE**

FACILITY INFORMATION

REGISTRATION#: **75581** EPA ID: **TXD987995065**
TNRCC ID #: **29928**
NAME: **STAR ENTERPRISES**
ADDRESS: **11405 LBJ**
GARLAND, TX 75041
CONTACT: **DAVID GUMBLEY**
PHONE: **214-6500200**
BUSINESS DESCRIPTION: **THIS REGISTRATION WAS INACTIVATED BECAUSE THERE WERE ONLY 6-DIGIT WASTE CODES ONTHE NOR AND NO WASTE ACTIVITY WAS REPORTED IN 1994, 1995 AND 1996.**
INDUSTRIAL WASTE PERMIT #: **NOT REPORTED**
MUNICIPAL WASTE PERMIT #: **NOT REPORTED**
SIC CODE: **NOT REPORTED**
WASTE GENERATOR: **YES**
WASTE RECEIVER: **NO**
WASTE TRANSPORTER: **NO**
TRANSFER FACILITY: **NO**
MAQUILADORA (MEXICAN FACILITY): **NO**
STATUS: **INACTIVE**
AMOUNT OF WASTE GENERATED: **CONDITIONALLY EXEMPT SMALL QUANTITY GENERATOR**
GENERATOR TYPE: **NON-INDUSTRIAL AND/OR MUNICIPAL**
THIS FACILITY IS A NOTIFIER
THIS FACILITY IS NOT A STEERS REPORTER - (STATE OF TEXAS ENVIRONMENTAL ELECTRONIC REPORTING SYSTEM)
THIS FACILITY IS NOT REQUIRED TO SUBMIT AN ANNUAL WASTE SUMMARY REPORT
THIS FACILITY IS NOT INVOLVED IN RECYCLING ACTIVITIES
LAST UPDATE TO TRACS (TCEQ REGULATORY ACTIVITIES AND COMPLIANCE SYSTEM): **03/22/2007**

OWNER INFORMATION

NAME: **STAR ENTERPRISE GENERAL PARTNERSHIP**
ADDRESS: **NOT REPORTED**
PHONE: **NOT REPORTED**

ACTIVITIES

ACTIVITY TYPE: **UNKNOWN**
ACTIVITY DESCRIPTION: **NOT REPORTED**

WASTE

WASTE ID: **58106**
WASTE CODE STATUS: **INACTIVE**
WASTE IS RADIOACTIVE: **NO**
WASTE IS TREATED OFF SITE: **YES**
GENERATOR'S DESCRIPTION OF WASTE: **NOT REPORTED**

Back to Report Summary

MAP ID# 60 **Distance from Property: 0.08 mi. (422 ft.) SW**

FACILITY INFORMATION

REGISTRATION#: **33886** EPA ID: **TXD981905458**
TNRCC ID #: **11358**
NAME: **ACCOUSTICAL SCREENS IN COLOR**
ADDRESS: **12118 CORPORATE DR**
DALLAS, TX 75228
CONTACT: **JERRY HARRIS**
PHONE: **214-2706471**
BUSINESS DESCRIPTION: **NOT REPORTED**
INDUSTRIAL WASTE PERMIT #: **NOT REPORTED**
MUNICIPAL WASTE PERMIT #: **NOT REPORTED**
SIC CODE: **NOT REPORTED**
WASTE GENERATOR: **YES**
WASTE RECEIVER: **NO**
WASTE TRANSPORTER: **NO**
TRANSFER FACILITY: **NO**
MAQUILADORA (MEXICAN FACILITY): **NO**
STATUS: **INACTIVE**
AMOUNT OF WASTE GENERATED: **LARGE QUANTITY GENERATOR**
GENERATOR TYPE: **INDUSTRIAL**
THIS FACILITY IS A NOTIFIER
THIS FACILITY IS NOT A STEERS REPORTER - (STATE OF TEXAS ENVIRONMENTAL ELECTRONIC REPORTING SYSTEM)
THIS FACILITY IS NOT REQUIRED TO SUBMIT AN ANNUAL WASTE SUMMARY REPORT
THIS FACILITY IS NOT INVOLVED IN RECYCLING ACTIVITIES
LAST UPDATE TO TRACS (TCEQ REGULATORY ACTIVITIES AND COMPLIANCE SYSTEM): **03/19/2002**

OWNER INFORMATION

NAME: **ACCOUSTICAL SCREENS IN COLOR**
ADDRESS: **NOT REPORTED**
PHONE: **NOT REPORTED**

ACTIVITIES

ACTIVITY TYPE: **UNKNOWN**
ACTIVITY DESCRIPTION: **NOT REPORTED**

WASTE

WASTE ID: **71826**
WASTE CODE STATUS: **INACTIVE**
WASTE IS RADIOACTIVE: **NO**
WASTE IS TREATED OFF SITE: **YES**
GENERATOR'S DESCRIPTION OF WASTE: **PAINT WASTE, TOLUENE, XYLENE, MEK**

WASTE ID: **29867**
WASTE CODE STATUS: **INACTIVE**
WASTE IS RADIOACTIVE: **NO**
WASTE IS TREATED OFF SITE: **NO**
GENERATOR'S DESCRIPTION OF WASTE: **PAINT BOOTH FILTERS**

WASTE ID: **71827**
WASTE CODE STATUS: **INACTIVE**
WASTE IS RADIOACTIVE: **NO**
WASTE IS TREATED OFF SITE: **YES**

GENERATOR'S DESCRIPTION OF WASTE: **NORMAL PLANT TRASH, PAPER, CARDBOARD, RAGS, LUNCH ROOM TRASH, OFFICE TRASH**

WASTE ID: **262922**
WASTE CODE STATUS: **NOT REPORTED**
WASTE IS RADIOACTIVE: **NO**
WASTE IS TREATED OFF SITE: **NO**
GENERATOR'S DESCRIPTION OF WASTE: **NOT REPORTED**

WASTE ID: **262923**
WASTE CODE STATUS: **NOT REPORTED**
WASTE IS RADIOACTIVE: **NO**
WASTE IS TREATED OFF SITE: **NO**
GENERATOR'S DESCRIPTION OF WASTE: **NOT REPORTED**

WASTE ID: **29868**
WASTE CODE STATUS: **INACTIVE**
WASTE IS RADIOACTIVE: **NO**
WASTE IS TREATED OFF SITE: **NO**
GENERATOR'S DESCRIPTION OF WASTE: **NOT REPORTED**

Back to Report Summary

MAP ID# 60 **Distance from Property: 0.08 mi. (422 ft.) SW**

FACILITY INFORMATION

REGISTRATION#: **35936** EPA ID: **NOT REPORTED**
TNRCC ID #: **12944**
NAME: **UNITED STATES PRINTING INK**
ADDRESS: **12002 CORPORATE DR**
DALLAS, TX 75228
CONTACT: **ENVIRONMENTAL MANAGER**
PHONE: **NOT REPORTED**
BUSINESS DESCRIPTION: **NOT REPORTED**
INDUSTRIAL WASTE PERMIT #: **NOT REPORTED**
MUNICIPAL WASTE PERMIT #: **NOT REPORTED**
SIC CODE: **NOT REPORTED**
WASTE GENERATOR: **YES**
WASTE RECEIVER: **NO**
WASTE TRANSPORTER: **NO**
TRANSFER FACILITY: **NO**
MAQUILADORA (MEXICAN FACILITY): **NO**
STATUS: **MERGED**
AMOUNT OF WASTE GENERATED: **LARGE QUANTITY GENERATOR**
GENERATOR TYPE: **INDUSTRIAL**
THIS FACILITY IS A NOTIFIER
THIS FACILITY IS NOT A STEERS REPORTER - (STATE OF TEXAS ENVIRONMENTAL ELECTRONIC REPORTING SYSTEM)
THIS FACILITY IS NOT REQUIRED TO SUBMIT AN ANNUAL WASTE SUMMARY REPORT
THIS FACILITY IS NOT INVOLVED IN RECYCLING ACTIVITIES
LAST UPDATE TO TRACS (TCEQ REGULATORY ACTIVITIES AND COMPLIANCE SYSTEM): **06/04/2010**

OWNER INFORMATION

NAME: **US INK CORPORATION**
ADDRESS: **12002 CORPORATE DR**
DALLAS, TX 75228
PHONE: **NOT REPORTED**

ACTIVITIES

ACTIVITY TYPE: **UNKNOWN**
ACTIVITY DESCRIPTION: **NOT REPORTED**

WASTE

NO RECORDS

Back to Report Summary

Industrial and Hazardous Waste Corrective Action Sites (IHWCA)

MAP ID# 60 **Distance from Property: 0.08 mi. (422 ft.) SW**

PROGRAM ID: **32051**
RN NUMBER: **RN100681451**
NAME: **US PRINTING INK A DIVISION OF SUN CHEMICAL DALLAS**
ADDRESS: **12002 CORPORATE DR**
DALLAS, TX 75228
STATUS: **INACTIVE**
STATUS DATE: **3/31/2004**
LOCATION DESCRIPTION:
12002 CORPORATE DRIVE, DALLAS, TX

Back to Report Summary

No Longer Regulated RCRA Generator Facilities (NLRRCRAG)

MAP ID# 60 **Distance from Property: 0.08 mi. (422 ft.) SW**

FACILITY INFORMATION

EPA ID#: **TXD000729111**
NAME: **US INK A DIVISION OF SUN CHEMICAL CORPOR**
ADDRESS: **12002 CORPORATE DRIVE**
DALLAS, TX 75228
CONTACT NAME: **THOMAS SMITH**
CONTACT ADDRESS: **12010 CORPORATE DR**
DALLAS TX 75228
CONTACT PHONE: **972-270-6735**
NON-NOTIFIER: **NOT A NON-NOTIFIER**
DATE RECEIVED BY AGENCY: **12/12/2006**

OWNER TYPE: **NOT REPORTED**
OWNER NAME: **NOT REPORTED**
OPERATOR TYPE: **NOT REPORTED**
OPERATOR NAME: **NOT REPORTED**

CERTIFICATION

CERTIFICATION NAME:	CERTIFICATION TITLE:	CERTIFICATION SIGNED DATE:
THOMAS SMITH	**ENVIRONMENTAL M**	**12/12/2006**
THOMAS N DONVITO	**MGR ENVIRO AFF**	**01/24/1992**

INDUSTRY CLASSIFICATION (NAICS)

32591 - PRINTING INK MANUFACTURING

SITE HISTORY (INCLUDES GENERATORS AND NON-GENERATORS)

DATE RECEIVED BY AGENCY: **12/12/2006**
NAME: **US INK A DIVISION OF SUN CHEMICAL CORPOR**
GENERATOR CLASSIFICATION: **NOT A GENERATOR**

DATE RECEIVED BY AGENCY: **01/12/1998**
NAME: **US INK A DIVISION OF SUN CHEMICAL CORPOR**
GENERATOR CLASSIFICATION: **LARGE QUANTITY GENERATOR**

DATE RECEIVED BY AGENCY: **09/08/1997**
NAME: **US INK A DIV OF SUN CHEMICAL**
GENERATOR CLASSIFICATION: **SMALL QUANTITY GENERATOR**

DATE RECEIVED BY AGENCY: **01/24/1992**
NAME: **UNITED STATES PRINTING INK CORP**
GENERATOR CLASSIFICATION: **CONDITIONALLY EXEMPT SMALL QUANTITY GENERATOR**

DATE RECEIVED BY AGENCY: **03/01/1990**
NAME: **UNITED STATES PRINTING INK CORP**
GENERATOR CLASSIFICATION: **CONDITIONALLY EXEMPT SMALL QUANTITY GENERATOR**

CURRENT ACTIVITY INFORMATION

GENERATOR STATUS: **NOT A GENERATOR** LAST UPDATED DATE: **01/04/2007**
SUBJECT TO CORRECTIVE ACTION UNIVERSE: **YES**
TDSFs POTENTIALLY SUBJECT TO CORRECTIVE ACTION UNDER 3004 (u)/(v) UNIVERSE: **NO**
TDSFs ONLY SUBJECT TO CORRECTIVE ACTION UNDER DISCRETIONARY AUTHORITIES UNIVERSE: **YES**
NON TSDFs WHERE RCRA CORRECTIVE ACTION HAS BEEN IMPOSED UNIVERSE: **NO**
CORRECTIVE ACTION WORKLOAD UNIVERSE: **NO**
IMPORTER: **NO**
MIXED WASTE GENERATOR: **NO**
UNDERGROUND INJECTION: **NO**
UNIVERSAL WASTE DESTINATION FACILITY: **NO**

RECYCLER: **NO**
TRANSPORTER: **NO**
ONSITE BURNER EXEMPTION: **NO**
FURNACE EXEMPTION: **NO**
USED OIL REFINER: **NO**
USED OIL TRANSFER FACILITY: **NO**
TRANSFER FACILITY: **NO**
USED OIL FUEL BURNER: **NO**
USED OIL PROCESSOR: **NO**
USED OIL FUEL MARKETER TO BURNER: **NO**
SPECIFICATION USED OIL MARKETER: **NO**
USED OIL TRANSPORTER: **NO**

COMPLIANCE, MONITORING AND ENFORCEMENT INFORMATION

EVALUATIONS

07/09/1998	**CEI**	**COMPLIANCE EVALUATION INSPECTION ON-SITE**
01/17/1991	**CEI**	**COMPLIANCE EVALUATION INSPECTION ON-SITE**
10/14/1988	**CEI**	**COMPLIANCE EVALUATION INSPECTION ON-SITE**

VIOLATIONS **- NO VIOLATIONS REPORTED -**

ENFORCEMENTS **- NO ENFORCEMENTS REPORTED -**

HAZARDOUS WASTE

D001 **IGNITABLE WASTE**

UNIVERSAL WASTE **- NO UNIVERSAL WASTE REPORTED -**

CORRECTIVE ACTION AREA (RELEASE)

AREA NAME:	AIR:	GROUNDWATER:	SOIL:	SURFACE WASTE:
ENTIRE FACILITY	**-----**	**-----**	**-----**	**-----**

CORRECTIVE ACTION EVENT

CA EVENT:	DATE:	EVENT DESCRIPTION:
CA075LO	**05/14/1992**	**CA PRIORITIZATION-LOW CA PRIORITY**

Back to Report Summary

Resource Conservation & Recovery Act - Non-Generator Facilities (RCRANGR06)

MAP ID# 60 **Distance from Property: 0.08 mi. (422 ft.) SW**

FACILITY INFORMATION

EPA ID#: **TXD000729111**
NAME: **US INK A DIVISION OF SUN CHEMICAL CORPOR**
ADDRESS: **12002 CORPORATE DRIVE**
DALLAS, TX 75228
CONTACT NAME: **THOMAS SMITH**
CONTACT ADDRESS: **12010 CORPORATE DR**
DALLAS TX 75228
CONTACT PHONE: **972-270-6735**
NON-NOTIFIER: **NOT A NON-NOTIFIER**
DATE RECEIVED BY AGENCY: **12/12/2006**

OWNER TYPE: **NOT REPORTED**
OWNER NAME: **NOT REPORTED**
OPERATOR TYPE: **NOT REPORTED**
OPERATOR NAME: **NOT REPORTED**

CERTIFICATION

CERTIFICATION NAME:	CERTIFICATION TITLE:	CERTIFICATION SIGNED DATE:
THOMAS SMITH	**ENVIRONMENTAL M**	**12/12/2006**
THOMAS N DONVITO	**MGR ENVIRO AFF**	**01/24/1992**

INDUSTRY CLASSIFICATION (NAICS)

32591 - PRINTING INK MANUFACTURING

SITE HISTORY (INCLUDES GENERATORS AND NON-GENERATORS)

DATE RECEIVED BY AGENCY: **12/12/2006**
NAME: **US INK A DIVISION OF SUN CHEMICAL CORPOR**
GENERATOR CLASSIFICATION: **NOT A GENERATOR**

DATE RECEIVED BY AGENCY: **01/12/1998**
NAME: **US INK A DIVISION OF SUN CHEMICAL CORPOR**
GENERATOR CLASSIFICATION: **LARGE QUANTITY GENERATOR**

DATE RECEIVED BY AGENCY: **09/08/1997**
NAME: **US INK A DIV OF SUN CHEMICAL**
GENERATOR CLASSIFICATION: **SMALL QUANTITY GENERATOR**

DATE RECEIVED BY AGENCY: **01/24/1992**
NAME: **UNITED STATES PRINTING INK CORP**
GENERATOR CLASSIFICATION: **CONDITIONALLY EXEMPT SMALL QUANTITY GENERATOR**

DATE RECEIVED BY AGENCY: **03/01/1990**
NAME: **UNITED STATES PRINTING INK CORP**
GENERATOR CLASSIFICATION: **CONDITIONALLY EXEMPT SMALL QUANTITY GENERATOR**

CURRENT ACTIVITY INFORMATION

GENERATOR STATUS: **NOT A GENERATOR** LAST UPDATED DATE: **01/04/2007**
SUBJECT TO CORRECTIVE ACTION UNIVERSE: **YES**
TDSFs POTENTIALLY SUBJECT TO CORRECTIVE ACTION UNDER 3004 (u)/(v) UNIVERSE: **NO**
TDSFs ONLY SUBJECT TO CORRECTIVE ACTION UNDER DISCRETIONARY AUTHORITIES UNIVERSE: **YES**
NON TSDFs WHERE RCRA CORRECTIVE ACTION HAS BEEN IMPOSED UNIVERSE: **NO**
CORRECTIVE ACTION WORKLOAD UNIVERSE: **NO**

IMPORTER: **NO**
MIXED WASTE GENERATOR: **NO**
UNDERGROUND INJECTION: **NO**
UNIVERSAL WASTE DESTINATION FACILITY: **NO**

Resource Conservation & Recovery Act - Non-Generator Facilities (RCRANGR06)

RECYCLER: **NO**
TRANSPORTER: **NO**
ONSITE BURNER EXEMPTION: **NO**
FURNACE EXEMPTION: **NO**
USED OIL REFINER: **NO**
USED OIL TRANSFER FACILITY: **NO**
TRANSFER FACILITY: **NO**
USED OIL FUEL BURNER: **NO**
USED OIL PROCESSOR: **NO**
USED OIL FUEL MARKETER TO BURNER: **NO**
SPECIFICATION USED OIL MARKETER: **NO**
USED OIL TRANSPORTER: **NO**

COMPLIANCE, MONITORING AND ENFORCEMENT INFORMATION

EVALUATIONS

07/09/1998	**CEI**	**COMPLIANCE EVALUATION INSPECTION ON-SITE**
01/17/1991	**CEI**	**COMPLIANCE EVALUATION INSPECTION ON-SITE**
10/14/1988	**CEI**	**COMPLIANCE EVALUATION INSPECTION ON-SITE**

VIOLATIONS **- NO VIOLATIONS REPORTED -**

ENFORCEMENTS **- NO ENFORCEMENTS REPORTED -**

HAZARDOUS WASTE

D001 **IGNITABLE WASTE**

UNIVERSAL WASTE **- NO UNIVERSAL WASTE REPORTED -**

CORRECTIVE ACTION AREA (RELEASE)

AREA NAME:	AIR:	GROUNDWATER:	SOIL:	SURFACE WASTE:
ENTIRE FACILITY	**-----**	**-----**	**-----**	**-----**

CORRECTIVE ACTION EVENT

CA EVENT:	DATE:	EVENT DESCRIPTION:
CA075LO	**05/14/1992**	**CA PRIORITIZATION-LOW CA PRIORITY**

Back to Report Summary

Resource Conservation & Recovery Act - Non-Generator Facilities (RCRANGR06)

MAP ID# 60 **Distance from Property: 0.08 mi. (422 ft.) SW**

FACILITY INFORMATION

EPA ID#: **TXD981905458**
NAME: **ACCOUSTICAL SCREENS IN COLOR**
ADDRESS: **12118 CORPORATE DR**
DALLAS, TX 75228
CONTACT NAME: **JERRY HARRIS**
CONTACT ADDRESS: **12118 CORPORATE DR**
DALLAS TX 75228
CONTACT PHONE: **214-270-6471**
NON-NOTIFIER: **NOT A NON-NOTIFIER**
DATE RECEIVED BY AGENCY: **01/27/2001**

OWNER TYPE: **PRIVATE**
OWNER NAME: **ACCOUSTICAL SCREENS IN COLOR**
OPERATOR TYPE: **PRIVATE**
OPERATOR NAME: **ACCOUSTICAL SCREENS IN COLOR**

CERTIFICATION

CERTIFICATION NAME:	CERTIFICATION TITLE:	CERTIFICATION SIGNED DATE:
NOT REPORTED	**NOT REPORTED**	**NOT REPORTED**

INDUSTRY CLASSIFICATION (NAICS)

337215 - SHOWCASE, PARTITION, SHELVING, AND LOCKER MANUFACTURING

SITE HISTORY (INCLUDES GENERATORS AND NON-GENERATORS)

DATE RECEIVED BY AGENCY: **01/27/2001**
NAME: **ACCOUSTICAL SCREENS IN COLOR**
GENERATOR CLASSIFICATION: **NOT A GENERATOR**

DATE RECEIVED BY AGENCY: **03/01/1990**
NAME: **ACCOUSTICAL SCREENS IN COLOR**
GENERATOR CLASSIFICATION: **CONDITIONALLY EXEMPT SMALL QUANTITY GENERATOR**

DATE RECEIVED BY AGENCY: **02/27/1987**
NAME: **ACCOUSTICAL SCREENS IN COLOR**
GENERATOR CLASSIFICATION: **SMALL QUANTITY GENERATOR**

CURRENT ACTIVITY INFORMATION

GENERATOR STATUS: **NOT A GENERATOR** LAST UPDATED DATE: **03/25/2004**
SUBJECT TO CORRECTIVE ACTION UNIVERSE: **NO**
TDSFs POTENTIALLY SUBJECT TO CORRECTIVE ACTION UNDER 3004 (u)/(v) UNIVERSE: **NO**
TDSFs ONLY SUBJECT TO CORRECTIVE ACTION UNDER DISCRETIONARY AUTHORITIES UNIVERSE: **NO**
NON TSDFs WHERE RCRA CORRECTIVE ACTION HAS BEEN IMPOSED UNIVERSE: **NO**
CORRECTIVE ACTION WORKLOAD UNIVERSE: **NO**

IMPORTER: **NO**
MIXED WASTE GENERATOR: **NO**
RECYCLER: **NO**
TRANSPORTER: **NO**
ONSITE BURNER EXEMPTION: **NO**
FURNACE EXEMPTION: **NO**
USED OIL REFINER: **NO**
USED OIL TRANSFER FACILITY: **NO**

UNDERGROUND INJECTION: **NO**
UNIVERSAL WASTE DESTINATION FACILITY: **NO**
TRANSFER FACILITY: **NO**
USED OIL FUEL BURNER: **NO**
USED OIL PROCESSOR: **NO**
USED OIL FUEL MARKETER TO BURNER: **NO**
SPECIFICATION USED OIL MARKETER: **NO**
USED OIL TRANSPORTER: **NO**

COMPLIANCE, MONITORING AND ENFORCEMENT INFORMATION

EVALUATIONS

10/22/1986 **CSE COMPLIANCE SCHEDULE EVALUATION**

07/10/1986 **CEI COMPLIANCE EVALUATION INSPECTION ON-SITE**

VIOLATIONS

07/10/1986 **262.B GENERATORS - MANIFEST**

07/10/1986 **XXS STATE STATUTE OR REGULATION**

ENFORCEMENTS

08/01/1986 **120 WRITTEN INFORMAL**

HAZARDOUS WASTE

D001 **IGNITABLE WASTE**

D003 **REACTIVE WASTE**

D005 **BARIUM**

D035 **METHYL ETHYL KETONE**

UNIVERSAL WASTE **- NO UNIVERSAL WASTE REPORTED -**

CORRECTIVE ACTION AREA **- NO CORRECTIVE ACTION AREA INFORMATION REPORTED -**

CORRECTIVE ACTION EVENT **- NO CORRECTIVE ACTION EVENT REPORTED -**

Back to Report Summary

Resource Conservation & Recovery Act - Subject to Corrective Action Facilities (RCRASUBC)

MAP ID# 60 **Distance from Property: 0.08 mi. (422 ft.) SW**

FACILITY INFORMATION

EPA ID#: **TXD000729111**
NAME: **US INK A DIVISION OF SUN CHEMICAL CORPOR**
ADDRESS: **12002 CORPORATE DRIVE**
DALLAS, TX 75228
CONTACT NAME: **THOMAS SMITH**
CONTACT ADDRESS: **12010 CORPORATE DR**
DALLAS TX 75228
CONTACT PHONE: **972-270-6735**
NON-NOTIFIER: **NOT A NON-NOTIFIER**
DATE RECEIVED BY AGENCY: **12/12/2006**

OWNER TYPE: **NOT REPORTED**
OWNER NAME: **NOT REPORTED**
OPERATOR TYPE: **NOT REPORTED**
OPERATOR NAME: **NOT REPORTED**

CERTIFICATION

CERTIFICATION NAME:	CERTIFICATION TITLE:	CERTIFICATION SIGNED DATE:
THOMAS SMITH	**ENVIRONMENTAL M**	**12/12/2006**
THOMAS N DONVITO	**MGR ENVIRO AFF**	**01/24/1992**

INDUSTRY CLASSIFICATION (NAICS)

32591 - PRINTING INK MANUFACTURING

SITE HISTORY (INCLUDES GENERATORS AND NON-GENERATORS)

DATE RECEIVED BY AGENCY: **12/12/2006**
NAME: **US INK A DIVISION OF SUN CHEMICAL CORPOR**
GENERATOR CLASSIFICATION: **NOT A GENERATOR**

DATE RECEIVED BY AGENCY: **01/12/1998**
NAME: **US INK A DIVISION OF SUN CHEMICAL CORPOR**
GENERATOR CLASSIFICATION: **LARGE QUANTITY GENERATOR**

DATE RECEIVED BY AGENCY: **09/08/1997**
NAME: **US INK A DIV OF SUN CHEMICAL**
GENERATOR CLASSIFICATION: **SMALL QUANTITY GENERATOR**

DATE RECEIVED BY AGENCY: **01/24/1992**
NAME: **UNITED STATES PRINTING INK CORP**
GENERATOR CLASSIFICATION: **CONDITIONALLY EXEMPT SMALL QUANTITY GENERATOR**

DATE RECEIVED BY AGENCY: **03/01/1990**
NAME: **UNITED STATES PRINTING INK CORP**
GENERATOR CLASSIFICATION: **CONDITIONALLY EXEMPT SMALL QUANTITY GENERATOR**

CURRENT ACTIVITY INFORMATION

GENERATOR STATUS: **NOT A GENERATOR** LAST UPDATED DATE: **01/04/2007**
SUBJECT TO CORRECTIVE ACTION UNIVERSE: **YES**
TDSFs POTENTIALLY SUBJECT TO CORRECTIVE ACTION UNDER 3004 (u)/(v) UNIVERSE: **NO**
TDSFs ONLY SUBJECT TO CORRECTIVE ACTION UNDER DISCRETIONARY AUTHORITIES UNIVERSE: **YES**
NON TSDFs WHERE RCRA CORRECTIVE ACTION HAS BEEN IMPOSED UNIVERSE: **NO**
CORRECTIVE ACTION WORKLOAD UNIVERSE: **NO**

IMPORTER: **NO**
MIXED WASTE GENERATOR: **NO**
UNDERGROUND INJECTION: **NO**
UNIVERSAL WASTE DESTINATION FACILITY: **NO**

Resource Conservation & Recovery Act - Subject to Corrective Action Facilities (RCRASUBC)

RECYCLER: **NO**
TRANSPORTER: **NO**
ONSITE BURNER EXEMPTION: **NO**
FURNACE EXEMPTION: **NO**
USED OIL REFINER: **NO**
USED OIL TRANSFER FACILITY: **NO**
TRANSFER FACILITY: **NO**
USED OIL FUEL BURNER: **NO**
USED OIL PROCESSOR: **NO**
USED OIL FUEL MARKETER TO BURNER: **NO**
SPECIFICATION USED OIL MARKETER: **NO**
USED OIL TRANSPORTER: **NO**

COMPLIANCE, MONITORING AND ENFORCEMENT INFORMATION

EVALUATIONS

07/09/1998	**CEI**	**COMPLIANCE EVALUATION INSPECTION ON-SITE**
01/17/1991	**CEI**	**COMPLIANCE EVALUATION INSPECTION ON-SITE**
10/14/1988	**CEI**	**COMPLIANCE EVALUATION INSPECTION ON-SITE**

VIOLATIONS **- NO VIOLATIONS REPORTED -**

ENFORCEMENTS **- NO ENFORCEMENTS REPORTED -**

HAZARDOUS WASTE

D001 **IGNITABLE WASTE**

UNIVERSAL WASTE **- NO UNIVERSAL WASTE REPORTED -**

CORRECTIVE ACTION AREA (RELEASE)

AREA NAME:	AIR:	GROUNDWATER:	SOIL:	SURFACE WASTE:
ENTIRE FACILITY	**-----**	**-----**	**-----**	**-----**

CORRECTIVE ACTION EVENT

CA EVENT:	DATE:	EVENT DESCRIPTION:
CA075LO	**05/14/1992**	**CA PRIORITIZATION-LOW CA PRIORITY**

Back to Report Summary

Resource Conservation & Recovery Act - Non-CORRACTS Treatment, Storage & Disposal Facilities (RCRAT)

MAP ID# 60 **Distance from Property: 0.08 mi. (422 ft.) SW**

FACILITY INFORMATION

EPA ID#: **TXD000729111**
NAME: **US INK A DIVISION OF SUN CHEMICAL CORPOR**
ADDRESS: **12002 CORPORATE DRIVE**
DALLAS, TX 75228
CONTACT NAME: **THOMAS SMITH**
CONTACT ADDRESS: **12010 CORPORATE DR**
DALLAS TX 75228
CONTACT PHONE: **972-270-6735**
NON-NOTIFIER: **NOT A NON-NOTIFIER**
DATE RECEIVED BY AGENCY: **12/12/2006**

OWNER TYPE: **NOT REPORTED**
OWNER NAME: **NOT REPORTED**
OPERATOR TYPE: **NOT REPORTED**
OPERATOR NAME: **NOT REPORTED**

CERTIFICATION

CERTIFICATION NAME:	CERTIFICATION TITLE:	CERTIFICATION SIGNED DATE:
THOMAS SMITH	**ENVIRONMENTAL M**	**12/12/2006**
THOMAS N DONVITO	**MGR ENVIRO AFF**	**01/24/1992**

INDUSTRY CLASSIFICATION (NAICS)

32591 - PRINTING INK MANUFACTURING

SITE HISTORY (INCLUDES GENERATORS AND NON-GENERATORS)

DATE RECEIVED BY AGENCY: **12/12/2006**
NAME: **US INK A DIVISION OF SUN CHEMICAL CORPOR**
GENERATOR CLASSIFICATION: **NOT A GENERATOR**

DATE RECEIVED BY AGENCY: **01/12/1998**
NAME: **US INK A DIVISION OF SUN CHEMICAL CORPOR**
GENERATOR CLASSIFICATION: **LARGE QUANTITY GENERATOR**

DATE RECEIVED BY AGENCY: **09/08/1997**
NAME: **US INK A DIV OF SUN CHEMICAL**
GENERATOR CLASSIFICATION: **SMALL QUANTITY GENERATOR**

DATE RECEIVED BY AGENCY: **01/24/1992**
NAME: **UNITED STATES PRINTING INK CORP**
GENERATOR CLASSIFICATION: **CONDITIONALLY EXEMPT SMALL QUANTITY GENERATOR**

DATE RECEIVED BY AGENCY: **03/01/1990**
NAME: **UNITED STATES PRINTING INK CORP**
GENERATOR CLASSIFICATION: **CONDITIONALLY EXEMPT SMALL QUANTITY GENERATOR**

CURRENT ACTIVITY INFORMATION

GENERATOR STATUS: **NOT A GENERATOR** LAST UPDATED DATE: **01/04/2007**
SUBJECT TO CORRECTIVE ACTION UNIVERSE: **YES**
TDSFs POTENTIALLY SUBJECT TO CORRECTIVE ACTION UNDER 3004 (u)/(v) UNIVERSE: **NO**
TDSFs ONLY SUBJECT TO CORRECTIVE ACTION UNDER DISCRETIONARY AUTHORITIES UNIVERSE: **YES**
NON TSDFs WHERE RCRA CORRECTIVE ACTION HAS BEEN IMPOSED UNIVERSE: **NO**
CORRECTIVE ACTION WORKLOAD UNIVERSE: **NO**

IMPORTER: **NO**
MIXED WASTE GENERATOR: **NO**
UNDERGROUND INJECTION: **NO**
UNIVERSAL WASTE DESTINATION FACILITY: **NO**

RECYCLER: **NO**
TRANSPORTER: **NO**
ONSITE BURNER EXEMPTION: **NO**
FURNACE EXEMPTION: **NO**
USED OIL REFINER: **NO**
USED OIL TRANSFER FACILITY: **NO**
TRANSFER FACILITY: **NO**
USED OIL FUEL BURNER: **NO**
USED OIL PROCESSOR: **NO**
USED OIL FUEL MARKETER TO BURNER: **NO**
SPECIFICATION USED OIL MARKETER: **NO**
USED OIL TRANSPORTER: **NO**

COMPLIANCE, MONITORING AND ENFORCEMENT INFORMATION

EVALUATIONS

07/09/1998	**CEI**	**COMPLIANCE EVALUATION INSPECTION ON-SITE**
01/17/1991	**CEI**	**COMPLIANCE EVALUATION INSPECTION ON-SITE**
10/14/1988	**CEI**	**COMPLIANCE EVALUATION INSPECTION ON-SITE**

VIOLATIONS **- NO VIOLATIONS REPORTED -**

ENFORCEMENTS **- NO ENFORCEMENTS REPORTED -**

HAZARDOUS WASTE

D001 **IGNITABLE WASTE**

UNIVERSAL WASTE **- NO UNIVERSAL WASTE REPORTED -**

CORRECTIVE ACTION AREA (RELEASE)

AREA NAME:	AIR:	GROUNDWATER:	SOIL:	SURFACE WASTE:
ENTIRE FACILITY	**-----**	**-----**	**-----**	**-----**

CORRECTIVE ACTION EVENT

CA EVENT:	DATE:	EVENT DESCRIPTION:
CA075LO	**05/14/1992**	**CA PRIORITIZATION-LOW CA PRIORITY**

Back to Report Summary

Superfund Enterprise Management System Archived Site Inventory (SEMSARCH)

MAP ID# 60 **Distance from Property: 0.08 mi. (422 ft.) SW**

FACILITY INFORMATION

EPA ID#: **TXD000729111**

SITE ID#: **0601561**

NAME: **UNITED STATES PRINTING INK CORP**

ADDRESS: **12002 CORPORATE DRIVE**
DALLAS, TX 75228

COUNTY: **DALLAS**

FEDERAL FACILITY: **NOT A FEDERAL FACILITY**

NPL: **NOT ON THE NPL**

NON NPL STATUS: **NFRAP-SITE DOES NOT QUALIFY FOR THE NPL BASED ON EXISTING INFORMATION**

Below information was gathered from the prior NFRAP update completed in 10/2013 update:

ACTION	START DATE	COMPLETION DATE	RESPONSIBILITY
PA - PRELIMINARY ASSESSMENT	**4/1/1984**	**4/1/1984**	**EPA FUND**
DS - DISCOVERY	**NOT REPORTED**	**1/1/1983**	**EPA FUND**
VS - ARCHIVE SITE	**NOT REPORTED**	**4/1/1984**	**EPA IN-HOUSE**

ACTION DESCRIPTIONS

PA - (PRELIMINARY ASSESSMENT) - COLLECTION OF DIVERSE EXISTING INFORMATION ABOUT THE SOURCE AND NATURE OF THE SITE HAZARD. IT IS EPA POLICY TO COMPLETE THE PRELIMINARY ASSESSMENT WITHIN ONE YEAR OF SITE DISCOVERY.

DS - (DISCOVERY) - THE PROCESS BY WHICH A POTENTIAL HAZARDOUS WASTE SITE IS BROUGHT TO THE ATTENTION OF THE EPA. THE PROCESS CAN OCCUR THROUGH THE USE OF SEVERAL MECHANISMS SUCH AS A PHONE CALL OR REFERRAL BY ANOTHER GOVERNMENT AGENCY.

VS - (ARCHIVE SITE) - THE DECISION IS MADE THAT NO FURTHER ACTIVITY IS PLANNED AT THE SITE.

Back to Report Summary

MAP ID# 60 **Distance from Property: 0.08 mi. (422 ft.) SW**

FACILITY INFORMATION

REGISTRATION#: **32051** EPA ID: **TXD000729111**
TNRCC ID #: **9595**
NAME: **US INK A DIVISION OF SUN CHEMICAL**
ADDRESS: **12002 CORPORATE DR**
DALLAS, TX 75228
CONTACT: **THOMAS SMITH**
PHONE: **972-2706735**
BUSINESS DESCRIPTION: **NOT REPORTED**
INDUSTRIAL WASTE PERMIT #: **NOT REPORTED**
MUNICIPAL WASTE PERMIT #: **NOT REPORTED**
SIC CODE: **NOT REPORTED**
WASTE GENERATOR: **YES**
WASTE RECEIVER: **NO**
WASTE TRANSPORTER: **NO**
TRANSFER FACILITY: **NO**
MAQUILADORA (MEXICAN FACILITY): **NO**
STATUS: **INACTIVE**
AMOUNT OF WASTE GENERATED: **CONDITIONALLY EXEMPT SMALL QUANTITY GENERATOR**
GENERATOR TYPE: **INDUSTRIAL**
THIS FACILITY IS A NOTIFIER
THIS FACILITY IS NOT A STEERS REPORTER - (STATE OF TEXAS ENVIRONMENTAL ELECTRONIC REPORTING SYSTEM)
THIS FACILITY IS NOT REQUIRED TO SUBMIT AN ANNUAL WASTE SUMMARY REPORT
THIS FACILITY IS NOT INVOLVED IN RECYCLING ACTIVITIES
LAST UPDATE TO TRACS (TCEQ REGULATORY ACTIVITIES AND COMPLIANCE SYSTEM): **06/04/2010**

OWNER INFORMATION

NAME: **US INK A DIVISION OF SUN CHEMICAL CORPORATION**
ADDRESS: **NOT REPORTED**

PHONE: **NOT REPORTED**

ACTIVITIES

ACTIVITY TYPE: **UNKNOWN**
ACTIVITY DESCRIPTION: **NOT REPORTED**

WASTE

WASTE ID: **122323**
WASTE CODE STATUS: **INACTIVE**
WASTE IS RADIOACTIVE: **NO**
WASTE IS TREATED OFF SITE: **NO**
GENERATOR'S DESCRIPTION OF WASTE: **SPENT SOLVENT & INK MIXTURE FROM PARTS CLEANING MACHINE IN THE MAINTENANCE SHOP.**

WASTE ID: **122324**
WASTE CODE STATUS: **INACTIVE**
WASTE IS RADIOACTIVE: **NO**
WASTE IS TREATED OFF SITE: **NO**
GENERATOR'S DESCRIPTION OF WASTE: **EMPTY METAL OPEN TOP DRUMS FROM RAW MATERIALS USAGE. RANGING IN SIZE FROM 15 TO**

WASTE ID: **122325**
WASTE CODE STATUS: **INACTIVE**

WASTE IS RADIOACTIVE: **NO**
WASTE IS TREATED OFF SITE: **NO**
GENERATOR'S DESCRIPTION OF WASTE: **SPENT CLOTH FILTER BAGS GENERATED FROM PRODUCT FILTERING OPERATIONS.**

WASTE ID: **122326**
WASTE CODE STATUS: **INACTIVE**
WASTE IS RADIOACTIVE: **NO**
WASTE IS TREATED OFF SITE: **NO**
GENERATOR'S DESCRIPTION OF WASTE: **EMPTY PLASTIC CONTAINERS FROM PRODUCT REWORK. MOSTLY 3 1/2 & 5 GALLON SIZE**

WASTE ID: **122327**
WASTE CODE STATUS: **INACTIVE**
WASTE IS RADIOACTIVE: **NO**
WASTE IS TREATED OFF SITE: **NO**
GENERATOR'S DESCRIPTION OF WASTE: **WOOD DEBRIS FROM BROKEN PALLETS OR PACKING CRATES.**

WASTE ID: **122329**
WASTE CODE STATUS: **INACTIVE**
WASTE IS RADIOACTIVE: **NO**
WASTE IS TREATED OFF SITE: **NO**
GENERATOR'S DESCRIPTION OF WASTE: **PUMPABLE WASTE PRINTING INK GENERATED AS A RESULT OF CLEANING PROCESS EQUIPMENTS**

WASTE ID: **122330**
WASTE CODE STATUS: **INACTIVE**
WASTE IS RADIOACTIVE: **NO**
WASTE IS TREATED OFF SITE: **NO**
GENERATOR'S DESCRIPTION OF WASTE: **PLANT PRODUCTION REFUSE EXCLUDING METAL PARTS, FLOOR SWEEPINGS & SCRAP MATERIALS**

WASTE ID: **122331**
WASTE CODE STATUS: **INACTIVE**
WASTE IS RADIOACTIVE: **NO**
WASTE IS TREATED OFF SITE: **NO**
GENERATOR'S DESCRIPTION OF WASTE: **SUPPLEMENTAL PLANT PRODUCTION REFUSE INCLUDING METAL PARTS, FLOOR SWEEPINGS & SC**

WASTE ID: **122333**
WASTE CODE STATUS: **INACTIVE**
WASTE IS RADIOACTIVE: **NO**
WASTE IS TREATED OFF SITE: **NO**
GENERATOR'S DESCRIPTION OF WASTE: **PLANT OFFICE REFUSE INCLUDING SODA CANS, EMPTY SHIPPING CARTONS & BINDERS.**

WASTE ID: **269993**
WASTE CODE STATUS: **NOT REPORTED**
WASTE IS RADIOACTIVE: **NO**
WASTE IS TREATED OFF SITE: **NO**
GENERATOR'S DESCRIPTION OF WASTE: **NOT REPORTED**

WASTE ID: **306016**

WASTE CODE STATUS: **NOT REPORTED**
WASTE IS RADIOACTIVE: **NO**
WASTE IS TREATED OFF SITE: **NO**
GENERATOR'S DESCRIPTION OF WASTE: **NOT REPORTED**

WASTE ID: **23159**
WASTE CODE STATUS: **INACTIVE**
WASTE IS RADIOACTIVE: **NO**
WASTE IS TREATED OFF SITE: **NO**
GENERATOR'S DESCRIPTION OF WASTE: **NOT REPORTED**

WASTE ID: **23160**
WASTE CODE STATUS: **INACTIVE**
WASTE IS RADIOACTIVE: **NO**
WASTE IS TREATED OFF SITE: **YES**
GENERATOR'S DESCRIPTION OF WASTE: **NOT REPORTED**

WASTE ID: **23161**
WASTE CODE STATUS: **INACTIVE**
WASTE IS RADIOACTIVE: **NO**
WASTE IS TREATED OFF SITE: **NO**
GENERATOR'S DESCRIPTION OF WASTE: **NOT REPORTED**

WASTE ID: **23162**
WASTE CODE STATUS: **INACTIVE**
WASTE IS RADIOACTIVE: **NO**
WASTE IS TREATED OFF SITE: **NO**
GENERATOR'S DESCRIPTION OF WASTE: **NOT REPORTED**

WASTE ID: **23163**
WASTE CODE STATUS: **INACTIVE**
WASTE IS RADIOACTIVE: **NO**
WASTE IS TREATED OFF SITE: **NO**
GENERATOR'S DESCRIPTION OF WASTE: **NOT REPORTED**

Back to Report Summary

MAP ID# 61 **Distance from Property: 0.08 mi. (422 ft.) N**

FACILITY INFORMATION

REGISTRATION#: **77810** EPA ID: **TXD988029393**
TNRCC ID #: **32035**
NAME: **JAMES B VALERA**
ADDRESS: **2102 NORTHWEST HWY**
GARLAND, TX 75041
CONTACT: **JAMES B VALERA**
PHONE: **214-6138164**
BUSINESS DESCRIPTION: **THIS REGISTRATION WAS INACTIVATED BECAUSE THERE WERE ONLY 6-DIGIT WASTE CODES ONTHE NOR AND NO WASTE ACTIVITY WAS REPORTED IN 1994, 1995 AND 1996.**
INDUSTRIAL WASTE PERMIT #: **NOT REPORTED**
MUNICIPAL WASTE PERMIT #: **NOT REPORTED**
SIC CODE: **NOT REPORTED**
WASTE GENERATOR: **YES**
WASTE RECEIVER: **NO**
WASTE TRANSPORTER: **NO**
TRANSFER FACILITY: **NO**
MAQUILADORA (MEXICAN FACILITY): **NO**
STATUS: **INACTIVE**
AMOUNT OF WASTE GENERATED: **CONDITIONALLY EXEMPT SMALL QUANTITY GENERATOR**
GENERATOR TYPE: **NON-INDUSTRIAL AND/OR MUNICIPAL**
THIS FACILITY IS A NOTIFIER
THIS FACILITY IS NOT A STEERS REPORTER - (STATE OF TEXAS ENVIRONMENTAL ELECTRONIC REPORTING SYSTEM)
THIS FACILITY IS NOT REQUIRED TO SUBMIT AN ANNUAL WASTE SUMMARY REPORT
THIS FACILITY IS NOT INVOLVED IN RECYCLING ACTIVITIES
LAST UPDATE TO TRACS (TCEQ REGULATORY ACTIVITIES AND COMPLIANCE SYSTEM): **03/04/2003**

OWNER INFORMATION

NAME: **VALERA**
ADDRESS: **2102 NORTHWEST HWY**
GARLAND, TX 75041
PHONE: **1-214-6138164**

ACTIVITIES

ACTIVITY TYPE: **UNKNOWN**
ACTIVITY DESCRIPTION: **NOT REPORTED**

WASTE

WASTE ID: **61226**
WASTE CODE STATUS: **INACTIVE**
WASTE IS RADIOACTIVE: **NO**
WASTE IS TREATED OFF SITE: **YES**
GENERATOR'S DESCRIPTION OF WASTE: **NOT REPORTED**

WASTE ID: **61227**
WASTE CODE STATUS: **INACTIVE**
WASTE IS RADIOACTIVE: **NO**
WASTE IS TREATED OFF SITE: **YES**
GENERATOR'S DESCRIPTION OF WASTE: **NOT REPORTED**

WASTE ID: **194628**
WASTE CODE STATUS: **INACTIVE**
WASTE IS RADIOACTIVE: **NO**

WASTE IS TREATED OFF SITE: **NO**

GENERATOR'S DESCRIPTION OF WASTE: **NOT REPORTED**

Back to Report Summary

MAP ID# 61 **Distance from Property: 0.08 mi. (422 ft.) N**

FACILITY INFORMATION

LPST ID: **106273**
FACILITY ID: **0026480**
NAME: **EXXON 6 3757**
ADDRESS: **2101 NW HWY & LBJ FWY**
GARLAND, TX 75040

LPST/s AT THIS FACILITY. ID/s ARE LISTED BELOW:
106273, 091346

LEAKING TANK DETAILS

LPST ID: **106273**
NAME: **EXXON 6 3757**
FACILITY LOCATION: **2102 NORTHWEST HIGHWAY**
PRIORITY CODE: **4A - SOIL CONTAMINATION ONLY REQUIRES FULL SITE ASSESSMENT RAP**
STATUS CODE: **6A - FINAL CONCURRENCE ISSUED**
REPORTED DATE: **3/2/1993**
ENTERED DATE: **3/16/1993**

PRP INFORMATION
NAME: **EXXON COMPANY USA**
ADDRESS: **PO BOX 2180**
HOUSTON TX 77252
CONTACT: **JAY KRUGER**
PHONE: **713/656-7743**

LPST ID: **091346**
NAME: **EXXON STATION 63757**
FACILITY LOCATION: **2102 LOOP 12 NORTHWEST HWY**
PRIORITY CODE: **2.6 - IMPACTED GW DISCHARGE TO SW USED BY HUMANENDGR SPEC LT 500F**
STATUS CODE: **6A - FINAL CONCURRENCE ISSUED**
REPORTED DATE: **6/6/1987**
ENTERED DATE: **6/16/1987**

PRP INFORMATION
NAME: **EXXON COMPANY USA**
ADDRESS: **PO BOX 2180**
HOUSTON TX 77252
CONTACT: **JAY KRUGER**
PHONE: **713/656-7743**

UNDERGROUND STORAGE TANK

TANK ID: **1**
NUMBER OF COMPARTMENTS: **1**
INSTALLATION DATE: **01/01/1972**
REGISTRATION DATE: **05/08/1986**

TANK CAPACITY (GAL): **4000**
EMPTY TANK: **NOT EMPTY**
STATUS: **REMOVED FROM GROUND**
STATUS BEGIN DATE: **08/31/1987**
INTERNAL PROTECTION DATE: **NOT REPORTED**
REGULATORY STATUS: **FULLY REGULATED**
TANK DESIGN SINGLE WALL: **YES**
TANK DESIGN DOUBLE WALL: **NO**
PIPE DESIGN SINGLE WALL: **YES**
PIPE DESIGN DOUBLE WALL: **NO**

TANK DETAILS

MATERIAL:
STEEL
CORROSION PROTECTION:
NOT REPORTED
EXTERNAL CONTAINMENT:
NOT REPORTED
TANK COMPLIANCE FLAG
CORROSION PROTECTION COMPLIANCE FLAG: **NO**
CORROSION PROTECTION VARIANCE: **NO VARIANCE**

COMPARTMENT DETAILS

UST COMPARTMENT ID: **35205**
TANK ID: **1**
COMPARTMENT LETTER: **A**
SUBSTANCES: **GASOLINE**
OTHER SUBSTANCES: **NOT REPORTED**
CAPACITY (GAL): **4000**
COMPARTMENT RELEASE DETECTION: **NOT REPORTED**
SPILL CONTAINMENT AND OVERFILL PREVENTION: **NOT REPORTED**

PIPING SYSTEMS

MATERIAL: **STEEL**
CORROSION PROTECTION: **NOT REPORTED**
EXTERNAL CONTAINMENT: **NOT REPORTED**
CONNECTORS & VALVES:
NOT REPORTED
CORROSION PROTECTION: **NOT REPORTED**
PIPE COMPLIANCE FLAG
CORROSION PROTECTION COMPLIANCE FLAG: **NO**
CORROSION PROTECTION VARIANCE: **NO VARIANCE**

TANK ID: **1A**
NUMBER OF COMPARTMENTS: **1**
INSTALLATION DATE: **08/01/1987**
REGISTRATION DATE: **05/08/1986**
TANK CAPACITY (GAL): **10000**
EMPTY TANK: **NOT EMPTY**
STATUS: **REMOVED FROM GROUND**
STATUS BEGIN DATE: **12/29/1992**
INTERNAL PROTECTION DATE: **NOT REPORTED**
REGULATORY STATUS: **FULLY REGULATED**
TANK DESIGN SINGLE WALL: **YES**
TANK DESIGN DOUBLE WALL: **NO**
PIPE DESIGN SINGLE WALL: **YES**
PIPE DESIGN DOUBLE WALL: **NO**

TANK DETAILS

MATERIAL:
FRP
CORROSION PROTECTION:

FRP TANK OR PIPING (NONCORRODIBLE)

EXTERNAL CONTAINMENT:

NOT REPORTED

TANK COMPLIANCE FLAG

CORROSION PROTECTION COMPLIANCE FLAG: **YES**

CORROSION PROTECTION VARIANCE: **NO VARIANCE**

COMPARTMENT DETAILS

UST COMPARTMENT ID: **35209**

TANK ID: **1A**

COMPARTMENT LETTER: **A**

SUBSTANCES: **GASOLINE**

OTHER SUBSTANCES: **NOT REPORTED**

CAPACITY (GAL): **10000**

COMPARTMENT RELEASE DETECTION: **NOT REPORTED**

SPILL CONTAINMENT AND OVERFILL PREVENTION: **TIGHT-FILL FITTING CONTAINER/BUCKET/SUMP,FLOW RESTRICTOR VALUE**

PIPING SYSTEMS

MATERIAL: **FRP**

CORROSION PROTECTION: **FRP TANK OR PIPING (NONCORRODIBLE)**

EXTERNAL CONTAINMENT: **NOT REPORTED**

CONNECTORS & VALVES:

NOT REPORTED

CORROSION PROTECTION: **FRP TANK OR PIPING (NONCORRODIBLE)**

PIPE COMPLIANCE FLAG

CORROSION PROTECTION COMPLIANCE FLAG: **YES**

CORROSION PROTECTION VARIANCE: **NO VARIANCE**

TANK ID: **2**

NUMBER OF COMPARTMENTS: **1**

INSTALLATION DATE: **01/01/1972**

REGISTRATION DATE: **05/08/1986**

TANK CAPACITY (GAL): **6000**

EMPTY TANK: **NOT EMPTY**

STATUS: **REMOVED FROM GROUND**

STATUS BEGIN DATE: **08/31/1987**

INTERNAL PROTECTION DATE: **NOT REPORTED**

REGULATORY STATUS: **FULLY REGULATED**

TANK DESIGN SINGLE WALL: **YES**

TANK DESIGN DOUBLE WALL: **NO**

PIPE DESIGN SINGLE WALL: **YES**

PIPE DESIGN DOUBLE WALL: **NO**

TANK DETAILS

MATERIAL:

STEEL

CORROSION PROTECTION:

NOT REPORTED

EXTERNAL CONTAINMENT:

NOT REPORTED

TANK COMPLIANCE FLAG

CORROSION PROTECTION COMPLIANCE FLAG: **NO**

CORROSION PROTECTION VARIANCE: **NO VARIANCE**

COMPARTMENT DETAILS

UST COMPARTMENT ID: **35208**

TANK ID: **2**

COMPARTMENT LETTER: **A**
SUBSTANCES: **GASOLINE**
OTHER SUBSTANCES: **NOT REPORTED**
CAPACITY (GAL): **6000**
COMPARTMENT RELEASE DETECTION: **NOT REPORTED**
SPILL CONTAINMENT AND OVERFILL PREVENTION: **NOT REPORTED**

PIPING SYSTEMS

MATERIAL: **STEEL**
CORROSION PROTECTION: **NOT REPORTED**
EXTERNAL CONTAINMENT: **NOT REPORTED**
CONNECTORS & VALVES:
NOT REPORTED
CORROSION PROTECTION: **NOT REPORTED**
PIPE COMPLIANCE FLAG
CORROSION PROTECTION COMPLIANCE FLAG: **NO**
CORROSION PROTECTION VARIANCE: **NO VARIANCE**

TANK ID: **2B**
NUMBER OF COMPARTMENTS: **1**
INSTALLATION DATE: **08/01/1987**
REGISTRATION DATE: **05/08/1986**
TANK CAPACITY (GAL): **10000**
EMPTY TANK: **NOT EMPTY**
STATUS: **REMOVED FROM GROUND**
STATUS BEGIN DATE: **12/29/1992**
INTERNAL PROTECTION DATE: **NOT REPORTED**
REGULATORY STATUS: **FULLY REGULATED**
TANK DESIGN SINGLE WALL: **YES**
TANK DESIGN DOUBLE WALL: **NO**
PIPE DESIGN SINGLE WALL: **YES**
PIPE DESIGN DOUBLE WALL: **NO**

TANK DETAILS

MATERIAL:
FRP
CORROSION PROTECTION:
FRP TANK OR PIPING (NONCORRODIBLE)
EXTERNAL CONTAINMENT:
NOT REPORTED
TANK COMPLIANCE FLAG
CORROSION PROTECTION COMPLIANCE FLAG: **YES**
CORROSION PROTECTION VARIANCE: **NO VARIANCE**

COMPARTMENT DETAILS

UST COMPARTMENT ID: **35212**
TANK ID: **2B**
COMPARTMENT LETTER: **A**
SUBSTANCES: **GASOLINE**
OTHER SUBSTANCES: **NOT REPORTED**
CAPACITY (GAL): **10000**
COMPARTMENT RELEASE DETECTION: **NOT REPORTED**
SPILL CONTAINMENT AND OVERFILL PREVENTION: **TIGHT-FILL FITTING CONTAINER/BUCKET/SUMP,FLOW RESTRICTOR VALUE**

PIPING SYSTEMS

MATERIAL: **FRP**
CORROSION PROTECTION: **FRP TANK OR PIPING (NONCORRODIBLE)**

EXTERNAL CONTAINMENT: **NOT REPORTED**

CONNECTORS & VALVES:

NOT REPORTED

CORROSION PROTECTION: **FRP TANK OR PIPING (NONCORRODIBLE)**

PIPE COMPLIANCE FLAG

CORROSION PROTECTION COMPLIANCE FLAG: **YES**

CORROSION PROTECTION VARIANCE: **NO VARIANCE**

TANK ID: **3**

NUMBER OF COMPARTMENTS: **1**

INSTALLATION DATE: **01/01/1972**

REGISTRATION DATE: **05/08/1986**

TANK CAPACITY (GAL): **8000**

EMPTY TANK: **NOT EMPTY**

STATUS: **REMOVED FROM GROUND**

STATUS BEGIN DATE: **08/31/1987**

INTERNAL PROTECTION DATE: **NOT REPORTED**

REGULATORY STATUS: **FULLY REGULATED**

TANK DESIGN SINGLE WALL: **YES**

TANK DESIGN DOUBLE WALL: **NO**

PIPE DESIGN SINGLE WALL: **YES**

PIPE DESIGN DOUBLE WALL: **NO**

TANK DETAILS

MATERIAL:

STEEL

CORROSION PROTECTION:

NOT REPORTED

EXTERNAL CONTAINMENT:

NOT REPORTED

TANK COMPLIANCE FLAG

CORROSION PROTECTION COMPLIANCE FLAG: **NO**

CORROSION PROTECTION VARIANCE: **NO VARIANCE**

COMPARTMENT DETAILS

UST COMPARTMENT ID: **35207**

TANK ID: **3**

COMPARTMENT LETTER: **A**

SUBSTANCES: **GASOLINE**

OTHER SUBSTANCES: **NOT REPORTED**

CAPACITY (GAL): **8000**

COMPARTMENT RELEASE DETECTION: **NOT REPORTED**

SPILL CONTAINMENT AND OVERFILL PREVENTION: **NOT REPORTED**

PIPING SYSTEMS

MATERIAL: **STEEL**

CORROSION PROTECTION: **NOT REPORTED**

EXTERNAL CONTAINMENT: **NOT REPORTED**

CONNECTORS & VALVES:

NOT REPORTED

CORROSION PROTECTION: **NOT REPORTED**

PIPE COMPLIANCE FLAG

CORROSION PROTECTION COMPLIANCE FLAG: **NO**

CORROSION PROTECTION VARIANCE: **NO VARIANCE**

TANK ID: **3C**

NUMBER OF COMPARTMENTS: **1**

INSTALLATION DATE: **08/01/1987**

REGISTRATION DATE: **05/08/1986**

TANK CAPACITY (GAL): **12000**

EMPTY TANK: **NOT EMPTY**

STATUS: **REMOVED FROM GROUND**
STATUS BEGIN DATE: **12/29/1992**
INTERNAL PROTECTION DATE: **NOT REPORTED**
REGULATORY STATUS: **FULLY REGULATED**
TANK DESIGN SINGLE WALL: **YES**
TANK DESIGN DOUBLE WALL: **NO**
PIPE DESIGN SINGLE WALL: **YES**
PIPE DESIGN DOUBLE WALL: **NO**

TANK DETAILS

MATERIAL:
FRP
CORROSION PROTECTION:
FRP TANK OR PIPING (NONCORRODIBLE)
EXTERNAL CONTAINMENT:
NOT REPORTED
TANK COMPLIANCE FLAG
CORROSION PROTECTION COMPLIANCE FLAG: **YES**
CORROSION PROTECTION VARIANCE: **NO VARIANCE**

COMPARTMENT DETAILS

UST COMPARTMENT ID: **35211**
TANK ID: **3C**
COMPARTMENT LETTER: **A**
SUBSTANCES: **GASOLINE**
OTHER SUBSTANCES: **NOT REPORTED**
CAPACITY (GAL): **12000**
COMPARTMENT RELEASE DETECTION: **NOT REPORTED**
SPILL CONTAINMENT AND OVERFILL PREVENTION: **TIGHT-FILL FITTING CONTAINER/BUCKET/SUMP,FLOW RESTRICTOR VALUE**

PIPING SYSTEMS

MATERIAL: **FRP**
CORROSION PROTECTION: **FRP TANK OR PIPING (NONCORRODIBLE)**
EXTERNAL CONTAINMENT: **NOT REPORTED**
CONNECTORS & VALVES:
NOT REPORTED
CORROSION PROTECTION: **FRP TANK OR PIPING (NONCORRODIBLE)**
PIPE COMPLIANCE FLAG
CORROSION PROTECTION COMPLIANCE FLAG: **YES**
CORROSION PROTECTION VARIANCE: **NO VARIANCE**

TANK ID: **4**
NUMBER OF COMPARTMENTS: **1**
INSTALLATION DATE: **01/01/1972**
REGISTRATION DATE: **05/08/1986**
TANK CAPACITY (GAL): **1000**
EMPTY TANK: **NOT EMPTY**
STATUS: **REMOVED FROM GROUND**
STATUS BEGIN DATE: **08/31/1987**
INTERNAL PROTECTION DATE: **NOT REPORTED**
REGULATORY STATUS: **FULLY REGULATED**
TANK DESIGN SINGLE WALL: **YES**
TANK DESIGN DOUBLE WALL: **NO**
PIPE DESIGN SINGLE WALL: **YES**
PIPE DESIGN DOUBLE WALL: **NO**

TANK DETAILS

MATERIAL:
STEEL
CORROSION PROTECTION:

NOT REPORTED

EXTERNAL CONTAINMENT:

NOT REPORTED

TANK COMPLIANCE FLAG

CORROSION PROTECTION COMPLIANCE FLAG: **NO**

CORROSION PROTECTION VARIANCE: **NO VARIANCE**

COMPARTMENT DETAILS

UST COMPARTMENT ID: **35206**

TANK ID: **4**

COMPARTMENT LETTER: **A**

SUBSTANCES: **USED OIL**

OTHER SUBSTANCES: **NOT REPORTED**

CAPACITY (GAL): **1000**

COMPARTMENT RELEASE DETECTION: **NOT REPORTED**

SPILL CONTAINMENT AND OVERFILL PREVENTION: **NOT REPORTED**

PIPING SYSTEMS

MATERIAL: **STEEL**

CORROSION PROTECTION: **NOT REPORTED**

EXTERNAL CONTAINMENT: **NOT REPORTED**

CONNECTORS & VALVES:

NOT REPORTED

CORROSION PROTECTION: **NOT REPORTED**

PIPE COMPLIANCE FLAG

CORROSION PROTECTION COMPLIANCE FLAG: **NO**

CORROSION PROTECTION VARIANCE: **NO VARIANCE**

TANK ID: **4D**

NUMBER OF COMPARTMENTS: **1**

INSTALLATION DATE: **08/01/1987**

REGISTRATION DATE: **05/08/1986**

TANK CAPACITY (GAL): **1000**

EMPTY TANK: **NOT EMPTY**

STATUS: **REMOVED FROM GROUND**

STATUS BEGIN DATE: **12/29/1992**

INTERNAL PROTECTION DATE: **NOT REPORTED**

REGULATORY STATUS: **FULLY REGULATED**

TANK DESIGN SINGLE WALL: **YES**

TANK DESIGN DOUBLE WALL: **NO**

PIPE DESIGN SINGLE WALL: **YES**

PIPE DESIGN DOUBLE WALL: **NO**

TANK DETAILS

MATERIAL:

FRP

CORROSION PROTECTION:

FRP TANK OR PIPING (NONCORRODIBLE)

EXTERNAL CONTAINMENT:

NOT REPORTED

TANK COMPLIANCE FLAG

CORROSION PROTECTION COMPLIANCE FLAG: **YES**

CORROSION PROTECTION VARIANCE: **NO VARIANCE**

COMPARTMENT DETAILS

UST COMPARTMENT ID: **35210**

TANK ID: **4D**

COMPARTMENT LETTER: **A**

SUBSTANCES: **USED OIL**
OTHER SUBSTANCES: **NOT REPORTED**
CAPACITY (GAL): **1000**
COMPARTMENT RELEASE DETECTION: **NOT REPORTED**
SPILL CONTAINMENT AND OVERFILL PREVENTION: **TIGHT-FILL FITTING CONTAINER/BUCKET/SUMP**

PIPING SYSTEMS

MATERIAL: **FRP**
CORROSION PROTECTION: **FRP TANK OR PIPING (NONCORRODIBLE)**
EXTERNAL CONTAINMENT: **NOT REPORTED**
CONNECTORS & VALVES:
NOT REPORTED
CORROSION PROTECTION: **FRP TANK OR PIPING (NONCORRODIBLE)**
PIPE COMPLIANCE FLAG
CORROSION PROTECTION COMPLIANCE FLAG: **YES**
CORROSION PROTECTION VARIANCE: **NO VARIANCE**

ABOVEGROUND STORAGE TANK INFORMATION

NO ABOVEGROUND STORAGE TANK DATA REPORTED FOR THIS FACILITY

Back to Report Summary

MAP ID# 61 **Distance from Property: 0.08 mi. (422 ft.) N**

FACILITY INFORMATION

ID#: **26480**
NAME: **EXXON 6 3757**
ADDRESS: **2101 NW HWY & LBJ FWY**
GARLAND, TX 75040
COUNTY: **DALLAS**
REGION: **4**
TYPE: **RETAIL**
BEGIN DATE: **10/14/1986**
STATUS: **INACTIVE**
EXEMPT STATUS: **NO**
RECORDS OFF-SITE: **NO**
NUMBER OF ACTIVE UNDERGROUND TANKS: **0**
NUMBER OF ACTIVE ABOVEGROUND TANKS: **0**

CONTACT INFORMATION

NAME: **L PARHAM**
TITLE: **DEALER**
ORGANIZATION: **EXXON 6 3757**
MAIL ADDRESS: **MAILING ADDRESS NOT REPORTED**
CITY NOT REPORTED
PHONE: **(214) 6507024 0**

APPLICATION INFORMATION:

RECEIVED DATE ON EARLIEST REGISTRATION FORM: **05/08/1986**
SIGNATURE DATE ON EARLIEST REGISTRATION FORM: **04/27/1986**
SIGNATURE NAME & TITLE: **R N ATHERTON, ENG. SUPV.**
ENFORCEMENT ACTION DATE: **NOT REPORTED**

OWNER

OWNER NUMBER: **CN600123939**
NAME: **EXXON MOBIL CORPORATION**
CONTACT ADDRESS: **OWNER ADDRESS NOT REPORTED**
CITY NOT REPORTED
TYPE: **CORPORATION/COMPANY**
BEGIN DATE: **10/14/1986**
CONTACT ROLE: **NOT REPORTED**
CONTACT NAME: **NOT REPORTED**
CONTACT TITLE: **NOT REPORTED**
ORGANIZATION: **NOT REPORTED**
PHONE: **NOT REPORTED**
FAX: **NOT REPORTED**
EMAIL: **NOT REPORTED**

OPERATOR

NO OPERATOR INFORMATION REPORTED

SELF-CERTIFICATION

-NO SELF-CERTIFICATION INFORMATION REPORTED-

CONSTRUCTION NOTIFICATION

NO CONSTRUCTION NOTIFICATION DATA REPORTED FOR THIS FACILITY

UNDERGROUND STORAGE TANK

TANK ID: **1**
INSTALLATION DATE: **01/01/1972**
TANK CAPACITY (GAL): **4000**
NUMBER OF COMPARTMENTS: **1**
REGISTRATION DATE: **05/08/1986**
EMPTY TANK: **NOT EMPTY**

STATUS: **REMOVED FROM GROUND**
STATUS BEGIN DATE: **08/31/1987**
INTERNAL PROTECTION DATE: **NOT REPORTED**
REGULATORY STATUS: **FULLY REGULATED**
TANK DESIGN SINGLE WALL: **YES**
TANK DESIGN DOUBLE WALL: **NO**
PIPE DESIGN SINGLE WALL: **YES**
PIPE DESIGN DOUBLE WALL: **NO**

TANK DETAILS

MATERIAL:
STEEL
CORROSION PROTECTION:
NOT REPORTED
EXTERNAL CONTAINMENT:
NOT REPORTED
TANK COMPLIANCE FLAG
CORROSION PROTECTION COMPLIANCE FLAG: **NO**
CORROSION PROTECTION VARIANCE: **NO VARIANCE**

COMPARTMENT DETAILS

UST COMPARTMENT ID: **35205**
TANK ID: **1**
COMPARTMENT LETTER: **A**
SUBSTANCES: **GASOLINE**
OTHER SUBSTANCES: **NOT REPORTED**
CAPACITY (GAL): **4000**
COMPARTMENT RELEASE DETECTION: **NOT REPORTED**
SPILL CONTAINMENT AND OVERFILL PREVENTION: **NOT REPORTED**

PIPING SYSTEMS

MATERIAL: **STEEL**
CORROSION PROTECTION: **NOT REPORTED**
EXTERNAL CONTAINMENT: **NOT REPORTED**
CONNECTORS & VALVES:
NOT REPORTED
PIPEING RELEASE DETECTION:
NOT REPORTED
PIPE COMPLIANCE FLAG
CORROSION PROTECTION COMPLIANCE FLAG: **NO**
CORROSION PROTECTION VARIANCE: **NO VARIANCE**

TANK ID: **1A**
NUMBER OF COMPARTMENTS: **1**
INSTALLATION DATE: **08/01/1987**
REGISTRATION DATE: **05/08/1986**
TANK CAPACITY (GAL): **10000**
EMPTY TANK: **NOT EMPTY**
STATUS: **REMOVED FROM GROUND**
STATUS BEGIN DATE: **12/29/1992**
INTERNAL PROTECTION DATE: **NOT REPORTED**
REGULATORY STATUS: **FULLY REGULATED**
TANK DESIGN SINGLE WALL: **YES**
TANK DESIGN DOUBLE WALL: **NO**
PIPE DESIGN SINGLE WALL: **YES**
PIPE DESIGN DOUBLE WALL: **NO**

TANK DETAILS

MATERIAL:
FRP
CORROSION PROTECTION:

FRP TANK OR PIPING (NONCORRODIBLE)

EXTERNAL CONTAINMENT:

NOT REPORTED

TANK COMPLIANCE FLAG

CORROSION PROTECTION COMPLIANCE FLAG: **YES**

CORROSION PROTECTION VARIANCE: **NO VARIANCE**

COMPARTMENT DETAILS

UST COMPARTMENT ID: **35209**

TANK ID: **1A**

COMPARTMENT LETTER: **A**

SUBSTANCES: **GASOLINE**

OTHER SUBSTANCES: **NOT REPORTED**

CAPACITY (GAL): **10000**

COMPARTMENT RELEASE DETECTION: **NOT REPORTED**

SPILL CONTAINMENT AND OVERFILL PREVENTION: **TIGHT-FILL FITTING CONTAINER/BUCKET/SUMP,FLOW RESTRICTOR VALUE**

PIPING SYSTEMS

MATERIAL: **FRP**

CORROSION PROTECTION: **FRP TANK OR PIPING (NONCORRODIBLE)**

EXTERNAL CONTAINMENT: **NOT REPORTED**

CONNECTORS & VALVES:

NOT REPORTED

PIPEING RELEASE DETECTION:

AUTO. LINE LEAK DETECTOR (3.0 GPH FOR PRESSURE PIPING)

PIPE COMPLIANCE FLAG

CORROSION PROTECTION COMPLIANCE FLAG: **YES**

CORROSION PROTECTION VARIANCE: **NO VARIANCE**

TANK ID: **2**

NUMBER OF COMPARTMENTS: **1**

INSTALLATION DATE: **01/01/1972**

REGISTRATION DATE: **05/08/1986**

TANK CAPACITY (GAL): **6000**

EMPTY TANK: **NOT EMPTY**

STATUS: **REMOVED FROM GROUND**

STATUS BEGIN DATE: **08/31/1987**

INTERNAL PROTECTION DATE: **NOT REPORTED**

REGULATORY STATUS: **FULLY REGULATED**

TANK DESIGN SINGLE WALL: **YES**

TANK DESIGN DOUBLE WALL: **NO**

PIPE DESIGN SINGLE WALL: **YES**

PIPE DESIGN DOUBLE WALL: **NO**

TANK DETAILS

MATERIAL:

STEEL

CORROSION PROTECTION:

NOT REPORTED

EXTERNAL CONTAINMENT:

NOT REPORTED

TANK COMPLIANCE FLAG

CORROSION PROTECTION COMPLIANCE FLAG: **NO**

CORROSION PROTECTION VARIANCE: **NO VARIANCE**

COMPARTMENT DETAILS

UST COMPARTMENT ID: **35208**

TANK ID: **2**
COMPARTMENT LETTER: **A**
SUBSTANCES: **GASOLINE**
OTHER SUBSTANCES: **NOT REPORTED**
CAPACITY (GAL): **6000**
COMPARTMENT RELEASE DETECTION: **NOT REPORTED**
SPILL CONTAINMENT AND OVERFILL PREVENTION: **NOT REPORTED**
PIPING SYSTEMS
MATERIAL: **STEEL**
CORROSION PROTECTION: **NOT REPORTED**
EXTERNAL CONTAINMENT: **NOT REPORTED**
CONNECTORS & VALVES:
NOT REPORTED
PIPEING RELEASE DETECTION:
NOT REPORTED
PIPE COMPLIANCE FLAG
CORROSION PROTECTION COMPLIANCE FLAG: **NO**
CORROSION PROTECTION VARIANCE: **NO VARIANCE**

TANK ID: **2B**
NUMBER OF COMPARTMENTS: **1**
INSTALLATION DATE: **08/01/1987**
REGISTRATION DATE: **05/08/1986**
TANK CAPACITY (GAL): **10000**
EMPTY TANK: **NOT EMPTY**
STATUS: **REMOVED FROM GROUND**
STATUS BEGIN DATE: **12/29/1992**
INTERNAL PROTECTION DATE: **NOT REPORTED**
REGULATORY STATUS: **FULLY REGULATED**
TANK DESIGN SINGLE WALL: **YES**
TANK DESIGN DOUBLE WALL: **NO**
PIPE DESIGN SINGLE WALL: **YES**
PIPE DESIGN DOUBLE WALL: **NO**

TANK DETAILS
MATERIAL:
FRP
CORROSION PROTECTION:
FRP TANK OR PIPING (NONCORRODIBLE)
EXTERNAL CONTAINMENT:
NOT REPORTED
TANK COMPLIANCE FLAG
CORROSION PROTECTION COMPLIANCE FLAG: **YES**
CORROSION PROTECTION VARIANCE: **NO VARIANCE**
COMPARTMENT DETAILS
UST COMPARTMENT ID: **35212**
TANK ID: **2B**
COMPARTMENT LETTER: **A**
SUBSTANCES: **GASOLINE**
OTHER SUBSTANCES: **NOT REPORTED**
CAPACITY (GAL): **10000**
COMPARTMENT RELEASE DETECTION: **NOT REPORTED**
SPILL CONTAINMENT AND OVERFILL PREVENTION: **TIGHT-FILL FITTING CONTAINER/BUCKET/SUMP,FLOW RESTRICTOR VALUE**
PIPING SYSTEMS

MATERIAL: **FRP**
CORROSION PROTECTION: **FRP TANK OR PIPING (NONCORRODIBLE)**
EXTERNAL CONTAINMENT: **NOT REPORTED**
CONNECTORS & VALVES:
NOT REPORTED
PIPEING RELEASE DETECTION:
AUTO. LINE LEAK DETECTOR (3.0 GPH FOR PRESSURE PIPING)
PIPE COMPLIANCE FLAG
CORROSION PROTECTION COMPLIANCE FLAG: **YES**
CORROSION PROTECTION VARIANCE: **NO VARIANCE**

TANK ID: **3**
NUMBER OF COMPARTMENTS: **1**
INSTALLATION DATE: **01/01/1972**
REGISTRATION DATE: **05/08/1986**
TANK CAPACITY (GAL): **8000**
EMPTY TANK: **NOT EMPTY**
STATUS: **REMOVED FROM GROUND**
STATUS BEGIN DATE: **08/31/1987**
INTERNAL PROTECTION DATE: **NOT REPORTED**
REGULATORY STATUS: **FULLY REGULATED**
TANK DESIGN SINGLE WALL: **YES**
TANK DESIGN DOUBLE WALL: **NO**
PIPE DESIGN SINGLE WALL: **YES**
PIPE DESIGN DOUBLE WALL: **NO**

TANK DETAILS
MATERIAL:
STEEL
CORROSION PROTECTION:
NOT REPORTED
EXTERNAL CONTAINMENT:
NOT REPORTED
TANK COMPLIANCE FLAG
CORROSION PROTECTION COMPLIANCE FLAG: **NO**
CORROSION PROTECTION VARIANCE: **NO VARIANCE**
COMPARTMENT DETAILS
UST COMPARTMENT ID: **35207**
TANK ID: **3**
COMPARTMENT LETTER: **A**
SUBSTANCES: **GASOLINE**
OTHER SUBSTANCES: **NOT REPORTED**
CAPACITY (GAL): **8000**
COMPARTMENT RELEASE DETECTION: **NOT REPORTED**
SPILL CONTAINMENT AND OVERFILL PREVENTION: **NOT REPORTED**
PIPING SYSTEMS
MATERIAL: **STEEL**
CORROSION PROTECTION: **NOT REPORTED**
EXTERNAL CONTAINMENT: **NOT REPORTED**
CONNECTORS & VALVES:
NOT REPORTED
PIPEING RELEASE DETECTION:
NOT REPORTED
PIPE COMPLIANCE FLAG
CORROSION PROTECTION COMPLIANCE FLAG: **NO**

CORROSION PROTECTION VARIANCE: **NO VARIANCE**

TANK ID: **3C**
NUMBER OF COMPARTMENTS: **1**
INSTALLATION DATE: **08/01/1987**
REGISTRATION DATE: **05/08/1986**
TANK CAPACITY (GAL): **12000**
EMPTY TANK: **NOT EMPTY**
STATUS: **REMOVED FROM GROUND**
STATUS BEGIN DATE: **12/29/1992**
INTERNAL PROTECTION DATE: **NOT REPORTED**
REGULATORY STATUS: **FULLY REGULATED**
TANK DESIGN SINGLE WALL: **YES**
TANK DESIGN DOUBLE WALL: **NO**
PIPE DESIGN SINGLE WALL: **YES**
PIPE DESIGN DOUBLE WALL: **NO**

TANK DETAILS

MATERIAL:
FRP
CORROSION PROTECTION:
FRP TANK OR PIPING (NONCORRODIBLE)
EXTERNAL CONTAINMENT:
NOT REPORTED
TANK COMPLIANCE FLAG
CORROSION PROTECTION COMPLIANCE FLAG: **YES**
CORROSION PROTECTION VARIANCE: **NO VARIANCE**

COMPARTMENT DETAILS

UST COMPARTMENT ID: **35211**
TANK ID: **3C**
COMPARTMENT LETTER: **A**
SUBSTANCES: **GASOLINE**
OTHER SUBSTANCES: **NOT REPORTED**
CAPACITY (GAL): **12000**
COMPARTMENT RELEASE DETECTION: **NOT REPORTED**
SPILL CONTAINMENT AND OVERFILL PREVENTION: **TIGHT-FILL FITTING CONTAINER/BUCKET/SUMP,FLOW RESTRICTOR VALUE**

PIPING SYSTEMS

MATERIAL: **FRP**
CORROSION PROTECTION: **FRP TANK OR PIPING (NONCORRODIBLE)**
EXTERNAL CONTAINMENT: **NOT REPORTED**
CONNECTORS & VALVES:
NOT REPORTED
PIPEING RELEASE DETECTION:
AUTO. LINE LEAK DETECTOR (3.0 GPH FOR PRESSURE PIPING)
PIPE COMPLIANCE FLAG
CORROSION PROTECTION COMPLIANCE FLAG: **YES**
CORROSION PROTECTION VARIANCE: **NO VARIANCE**

TANK ID: **4**
NUMBER OF COMPARTMENTS: **1**
INSTALLATION DATE: **01/01/1972**
REGISTRATION DATE: **05/08/1986**
TANK CAPACITY (GAL): **1000**
EMPTY TANK: **NOT EMPTY**
STATUS: **REMOVED FROM GROUND**
STATUS BEGIN DATE: **08/31/1987**
INTERNAL PROTECTION DATE: **NOT REPORTED**
REGULATORY STATUS: **FULLY REGULATED**
TANK DESIGN SINGLE WALL: **YES**
TANK DESIGN DOUBLE WALL: **NO**
PIPE DESIGN SINGLE WALL: **YES**
PIPE DESIGN DOUBLE WALL: **NO**

TANK DETAILS

MATERIAL:

STEEL

CORROSION PROTECTION:

NOT REPORTED

EXTERNAL CONTAINMENT:

NOT REPORTED

TANK COMPLIANCE FLAG

CORROSION PROTECTION COMPLIANCE FLAG: **NO**

CORROSION PROTECTION VARIANCE: **NO VARIANCE**

COMPARTMENT DETAILS

UST COMPARTMENT ID: **35206**

TANK ID: **4**

COMPARTMENT LETTER: **A**

SUBSTANCES: **USED OIL**

OTHER SUBSTANCES: **NOT REPORTED**

CAPACITY (GAL): **1000**

COMPARTMENT RELEASE DETECTION: **NOT REPORTED**

SPILL CONTAINMENT AND OVERFILL PREVENTION: **NOT REPORTED**

PIPING SYSTEMS

MATERIAL: **STEEL**

CORROSION PROTECTION: **NOT REPORTED**

EXTERNAL CONTAINMENT: **NOT REPORTED**

CONNECTORS & VALVES:

NOT REPORTED

PIPEING RELEASE DETECTION:

NOT REPORTED

PIPE COMPLIANCE FLAG

CORROSION PROTECTION COMPLIANCE FLAG: **NO**

CORROSION PROTECTION VARIANCE: **NO VARIANCE**

TANK ID: **4D**

NUMBER OF COMPARTMENTS: **1**

INSTALLATION DATE: **08/01/1987**

REGISTRATION DATE: **05/08/1986**

TANK CAPACITY (GAL): **1000**

EMPTY TANK: **NOT EMPTY**

STATUS: **REMOVED FROM GROUND**

STATUS BEGIN DATE: **12/29/1992**

INTERNAL PROTECTION DATE: **NOT REPORTED**

REGULATORY STATUS: **FULLY REGULATED**

TANK DESIGN SINGLE WALL: **YES**

TANK DESIGN DOUBLE WALL: **NO**

PIPE DESIGN SINGLE WALL: **YES**

PIPE DESIGN DOUBLE WALL: **NO**

TANK DETAILS

MATERIAL:

FRP

CORROSION PROTECTION:

FRP TANK OR PIPING (NONCORRODIBLE)

EXTERNAL CONTAINMENT:

NOT REPORTED

TANK COMPLIANCE FLAG

CORROSION PROTECTION COMPLIANCE FLAG: **YES**

CORROSION PROTECTION VARIANCE: **NO VARIANCE**

COMPARTMENT DETAILS

UST COMPARTMENT ID: **35210**

TANK ID: **4D**

COMPARTMENT LETTER: **A**

SUBSTANCES: **USED OIL**

OTHER SUBSTANCES: **NOT REPORTED**

CAPACITY (GAL): **1000**

COMPARTMENT RELEASE DETECTION: **NOT REPORTED**

SPILL CONTAINMENT AND OVERFILL PREVENTION: **TIGHT-FILL FITTING CONTAINER/BUCKET/SUMP**

PIPING SYSTEMS

MATERIAL: **FRP**

CORROSION PROTECTION: **FRP TANK OR PIPING (NONCORRODIBLE)**

EXTERNAL CONTAINMENT: **NOT REPORTED**

CONNECTORS & VALVES:

NOT REPORTED

PIPEING RELEASE DETECTION:

NOT REPORTED

PIPE COMPLIANCE FLAG

CORROSION PROTECTION COMPLIANCE FLAG: **YES**

CORROSION PROTECTION VARIANCE: **NO VARIANCE**

ABOVEGROUND STORAGE TANK INFORMATION

NO ABOVEGROUND STORAGE TANK DATA REPORTED FOR THIS FACILITY

Back to Report Summary

Resource Conservation & Recovery Act - Non-Generator Facilities (RCRANGR06)

MAP ID# 61 **Distance from Property: 0.08 mi. (422 ft.) N**

FACILITY INFORMATION

EPA ID#: **TXD988029393**
NAME: **JAMES B VALERA**
ADDRESS: **2102 NORTHWEST HIGHWAY**
GARLAND, TX 75041
CONTACT NAME: **JAMES B VALERA**
CONTACT ADDRESS: **2102 NORTHWEST HIGHWAY**
GARLAND TX 75041
CONTACT PHONE: **214-613-8164**
NON-NOTIFIER: **NOT A NON-NOTIFIER**
DATE RECEIVED BY AGENCY: **08/23/2001**

OWNER TYPE: **PRIVATE**
OWNER NAME: **VALERAJAMES B**
OPERATOR TYPE: **PRIVATE**
OPERATOR NAME: **VALERAJAMES B**

CERTIFICATION **- NO CERTIFICATION REPORTED -**

INDUSTRY CLASSIFICATION (NAICS) **- NO NAICS INFORMATION REPORTED -**

SITE HISTORY (INCLUDES GENERATORS AND NON-GENERATORS)

DATE RECEIVED BY AGENCY: **08/23/2001**
NAME: **JAMES B VALERA**
GENERATOR CLASSIFICATION: **NOT A GENERATOR**

DATE RECEIVED BY AGENCY: **06/27/1991**
NAME: **J VS EXXON**
GENERATOR CLASSIFICATION: **LARGE QUANTITY GENERATOR**

CURRENT ACTIVITY INFORMATION

GENERATOR STATUS: **NOT A GENERATOR** LAST UPDATED DATE: **03/25/2004**
SUBJECT TO CORRECTIVE ACTION UNIVERSE: **NO**
TDSFs POTENTIALLY SUBJECT TO CORRECTIVE ACTION UNDER 3004 (u)/(v) UNIVERSE: **NO**
TDSFs ONLY SUBJECT TO CORRECTIVE ACTION UNDER DISCRETIONARY AUTHORITIES UNIVERSE: **NO**
NON TSDFs WHERE RCRA CORRECTIVE ACTION HAS BEEN IMPOSED UNIVERSE: **NO**
CORRECTIVE ACTION WORKLOAD UNIVERSE: **NO**

IMPORTER: **NO**
MIXED WASTE GENERATOR: **NO**
RECYCLER: **NO**
TRANSPORTER: **NO**
ONSITE BURNER EXEMPTION: **NO**
FURNACE EXEMPTION: **NO**
USED OIL REFINER: **NO**
USED OIL TRANSFER FACILITY: **NO**

UNDERGROUND INJECTION: **NO**
UNIVERSAL WASTE DESTINATION FACILITY: **NO**
TRANSFER FACILITY: **NO**
USED OIL FUEL BURNER: **NO**
USED OIL PROCESSOR: **NO**
USED OIL FUEL MARKETER TO BURNER: **NO**
SPECIFICATION USED OIL MARKETER: **NO**
USED OIL TRANSPORTER: **NO**

COMPLIANCE, MONITORING AND ENFORCEMENT INFORMATION

EVALUATIONS **- NO EVALUATIONS REPORTED -**

VIOLATIONS **- NO VIOLATIONS REPORTED -**

ENFORCEMENTS **- NO ENFORCEMENTS REPORTED -**

HAZARDOUS WASTE

D000

D001 **IGNITABLE WASTE**

D018 **BENZENE**

UNIVERSAL WASTE **- NO UNIVERSAL WASTE REPORTED -**

CORRECTIVE ACTION AREA **- NO CORRECTIVE ACTION AREA INFORMATION REPORTED -**

CORRECTIVE ACTION EVENT **- NO CORRECTIVE ACTION EVENT REPORTED -**

Back to Report Summary

MAP ID# 61 **Distance from Property: 0.08 mi. (422 ft.) N**

FACILITY INFORMATION

REGISTRATION#: **77079** EPA ID: **NOT REPORTED**
TNRCC ID #: **31387**
NAME: **EXXON USA**
ADDRESS: **2102 NORTHWEST HWY**
GARLAND, TX 75041
CONTACT: **ALDA S POOL**
PHONE: **713-6567709**
BUSINESS DESCRIPTION: **NOT REPORTED**
INDUSTRIAL WASTE PERMIT #: **NOT REPORTED**
MUNICIPAL WASTE PERMIT #: **NOT REPORTED**
SIC CODE: **NOT REPORTED**
WASTE GENERATOR: **YES**
WASTE RECEIVER: **NO**
WASTE TRANSPORTER: **NO**
TRANSFER FACILITY: **NO**
MAQUILADORA (MEXICAN FACILITY): **NO**
STATUS: **MERGED**
AMOUNT OF WASTE GENERATED: **SMALL QUANTITY GENERATOR**
GENERATOR TYPE: **NON-INDUSTRIAL AND/OR MUNICIPAL**
THIS FACILITY IS A NOTIFIER
THIS FACILITY IS NOT A STEERS REPORTER - (STATE OF TEXAS ENVIRONMENTAL ELECTRONIC REPORTING SYSTEM)
THIS FACILITY IS NOT REQUIRED TO SUBMIT AN ANNUAL WASTE SUMMARY REPORT
THIS FACILITY IS NOT INVOLVED IN RECYCLING ACTIVITIES
LAST UPDATE TO TRACS (TCEQ REGULATORY ACTIVITIES AND COMPLIANCE SYSTEM): **05/29/2002**

OWNER INFORMATION

NAME: **EXXON CO USA**
ADDRESS: **NOT REPORTED**

PHONE: **NOT REPORTED**

ACTIVITIES

ACTIVITY TYPE: **UNKNOWN**
ACTIVITY DESCRIPTION: **NOT REPORTED**

WASTE

WASTE ID: **60403**
WASTE CODE STATUS: **INACTIVE**
WASTE IS RADIOACTIVE: **NO**
WASTE IS TREATED OFF SITE: **NO**
GENERATOR'S DESCRIPTION OF WASTE: **NOT REPORTED**

Back to Report Summary

No Longer Regulated RCRA Generator Facilities (NLRRCRAG)

MAP ID# 62 **Distance from Property: 0.08 mi. (422 ft.) N**

FACILITY INFORMATION

EPA ID#: **TX0000937433**
NAME: **SUNBURST SHUTTERS TEXAS INC**
ADDRESS: **10990 PETAL ST STE 100**
DALLAS, TX 75238
CONTACT NAME: **C BRUCE JONES**
CONTACT ADDRESS: **10990 PETAL ST STE 100**
DALLAS TX 75238
CONTACT PHONE: **214-343-2601**
NON-NOTIFIER: **NOT A NON-NOTIFIER**
DATE RECEIVED BY AGENCY: **01/25/2008**

OWNER TYPE: **NOT REPORTED**
OWNER NAME: **SUNBURST SHUTTERS TEXAS INC**
OPERATOR TYPE: **NOT REPORTED**
OPERATOR NAME: **SUNBURST SHUTTERS TEXAS INC**

CERTIFICATION

CERTIFICATION NAME:	CERTIFICATION TITLE:	CERTIFICATION SIGNED DATE:
C BRUCE JONES	**GENERAL MANAGER**	**01/25/2008**

INDUSTRY CLASSIFICATION (NAICS)

337127 - INSTITUTIONAL FURNITURE MANUFACTURING

SITE HISTORY (INCLUDES GENERATORS AND NON-GENERATORS)

DATE RECEIVED BY AGENCY: **01/25/2008**
NAME: **SUNBURST SHUTTERS TEXAS INC**
GENERATOR CLASSIFICATION: **NOT A GENERATOR**

DATE RECEIVED BY AGENCY: **08/01/1996**
NAME: **SUNBURST SHUTTERS TEXAS INC**
GENERATOR CLASSIFICATION: **SMALL QUANTITY GENERATOR**

DATE RECEIVED BY AGENCY: **10/28/1994**
NAME: **SUNBURST SHUTTERS TEXAS INC**
GENERATOR CLASSIFICATION: **SMALL QUANTITY GENERATOR**

CURRENT ACTIVITY INFORMATION

GENERATOR STATUS: **NOT A GENERATOR** LAST UPDATED DATE: **01/30/2008**
SUBJECT TO CORRECTIVE ACTION UNIVERSE: **NO**
TDSFs POTENTIALLY SUBJECT TO CORRECTIVE ACTION UNDER 3004 (u)/(v) UNIVERSE: **NO**
TDSFs ONLY SUBJECT TO CORRECTIVE ACTION UNDER DISCRETIONARY AUTHORITIES UNIVERSE: **NO**
NON TSDFs WHERE RCRA CORRECTIVE ACTION HAS BEEN IMPOSED UNIVERSE: **NO**
CORRECTIVE ACTION WORKLOAD UNIVERSE: **NO**

IMPORTER: **NO**
MIXED WASTE GENERATOR: **NO**
RECYCLER: **NO**
TRANSPORTER: **NO**
ONSITE BURNER EXEMPTION: **NO**
FURNACE EXEMPTION: **NO**
USED OIL REFINER: **NO**
USED OIL TRANSFER FACILITY: **NO**
UNDERGROUND INJECTION: **NO**
UNIVERSAL WASTE DESTINATION FACILITY: **NO**
TRANSFER FACILITY: **NO**
USED OIL FUEL BURNER: **NO**
USED OIL PROCESSOR: **NO**
USED OIL FUEL MARKETER TO BURNER: **NO**
SPECIFICATION USED OIL MARKETER: **NO**
USED OIL TRANSPORTER: **NO**

COMPLIANCE, MONITORING AND ENFORCEMENT INFORMATION

EVALUATIONS **- NO EVALUATIONS REPORTED -**

VIOLATIONS **- NO VIOLATIONS REPORTED -**

ENFORCEMENTS **- NO ENFORCEMENTS REPORTED -**

HAZARDOUS WASTE

D001	**IGNITABLE WASTE**
F003	**THE FOLLOWING SPENT NON-HALOGENATED SOLVENTS: XYLENE, ACETONE, ETHYL ACETATE, ETHYL BENZENE, ETHYL ETHER, METHYL ISOBUTYL KETONE, N-BUTYL ALCOHOL, CYCLOHEXANONE, AND METHANOL; ALL SPENT SOLVENT MIXTURES/BLENDS CONTAINING, BEFORE USE, ONLY THE ABOVE SPENT NONHALOGENATED SOLVENTS; AND ALL SPENT SOLVENT MIXTURES/BLENDS CONTAINING, BEFORE USE, ONE OR MORE OF THE ABOVE NONHALOGENATED SOLVENTS, AND A TOTAL OF TEN PERCENT OR MORE (BY VOLUME) OF ONE OR MORE OF THOSE SOLVENTS LISTED IN F001, F002, F004, AND F005; AND STILL BOTTOMS FROM THE RECOVERY OF THESE SPENT SOLVENTS AND SPENT SOLVENT MIXTURES.**
F005	**THE FOLLOWING SPENT NONHALOGENATED SOLVENTS: TOLUENE, METHYL ETHYL KETONE,CARBON DISULFIDE, ISOBUTANOL, PYRIDINE,BENZENE, 2-ETHOXYETHANOL, AND 2-NITROPROPANE; ALL SPENT SOLVENT MIXTURES/BLENDS CONTAINING, BEFORE USE, A TOTAL OF TEN PERCENT OR MORE (BY VOLUME) OF ONE OR MORE OF THE ABOVE NONHALOGENATED SOLVENTS OR THOSE SOLVENTS LISTED IN F001,F002, OR F004; AND STILL BOTTOMS FROM THE RECOVERY OF THESE SPENT SOLVENTS AND SPENT SOLVENT MIXTURES.**

UNIVERSAL WASTE **- NO UNIVERSAL WASTE REPORTED -**

CORRECTIVE ACTION AREA **- NO CORRECTIVE ACTION AREA INFORMATION REPORTED -**

CORRECTIVE ACTION EVENT **- NO CORRECTIVE ACTION EVENT REPORTED -**

Back to Report Summary

Resource Conservation & Recovery Act - Non-Generator Facilities (RCRANGR06)

MAP ID# 62 **Distance from Property: 0.08 mi. (422 ft.) N**

FACILITY INFORMATION

EPA ID#: **TX0000937433**
NAME: **SUNBURST SHUTTERS TEXAS INC**
ADDRESS: **10990 PETAL ST STE 100**
DALLAS, TX 75238
CONTACT NAME: **C BRUCE JONES**
CONTACT ADDRESS: **10990 PETAL ST STE 100**
DALLAS TX 75238
CONTACT PHONE: **214-343-2601**
NON-NOTIFIER: **NOT A NON-NOTIFIER**
DATE RECEIVED BY AGENCY: **01/25/2008**

OWNER TYPE: **PRIVATE**
OWNER NAME: **SUNBURST SHUTTERS TEXAS INC**
OPERATOR TYPE: **PRIVATE**
OPERATOR NAME: **SUNBURST SHUTTERS TEXAS INC**

CERTIFICATION

CERTIFICATION NAME:	CERTIFICATION TITLE:	CERTIFICATION SIGNED DATE:
C BRUCE JONES	**GENERAL MANAGER**	**01/25/2008**

INDUSTRY CLASSIFICATION (NAICS)

337127 - INSTITUTIONAL FURNITURE MANUFACTURING

SITE HISTORY (INCLUDES GENERATORS AND NON-GENERATORS)

DATE RECEIVED BY AGENCY: **01/25/2008**
NAME: **SUNBURST SHUTTERS TEXAS INC**
GENERATOR CLASSIFICATION: **NOT A GENERATOR**

DATE RECEIVED BY AGENCY: **08/01/1996**
NAME: **SUNBURST SHUTTERS TEXAS INC**
GENERATOR CLASSIFICATION: **SMALL QUANTITY GENERATOR**

DATE RECEIVED BY AGENCY: **10/28/1994**
NAME: **SUNBURST SHUTTERS TEXAS INC**
GENERATOR CLASSIFICATION: **SMALL QUANTITY GENERATOR**

CURRENT ACTIVITY INFORMATION

GENERATOR STATUS: **NOT A GENERATOR** LAST UPDATED DATE: **01/30/2008**
SUBJECT TO CORRECTIVE ACTION UNIVERSE: **NO**
TDSFs POTENTIALLY SUBJECT TO CORRECTIVE ACTION UNDER 3004 (u)/(v) UNIVERSE: **NO**
TDSFs ONLY SUBJECT TO CORRECTIVE ACTION UNDER DISCRETIONARY AUTHORITIES UNIVERSE: **NO**
NON TSDFs WHERE RCRA CORRECTIVE ACTION HAS BEEN IMPOSED UNIVERSE: **NO**
CORRECTIVE ACTION WORKLOAD UNIVERSE: **NO**

IMPORTER: **NO**
MIXED WASTE GENERATOR: **NO**
RECYCLER: **NO**
TRANSPORTER: **NO**
ONSITE BURNER EXEMPTION: **NO**
FURNACE EXEMPTION: **NO**
USED OIL REFINER: **NO**
USED OIL TRANSFER FACILITY: **NO**

UNDERGROUND INJECTION: **NO**
UNIVERSAL WASTE DESTINATION FACILITY: **NO**
TRANSFER FACILITY: **NO**
USED OIL FUEL BURNER: **NO**
USED OIL PROCESSOR: **NO**
USED OIL FUEL MARKETER TO BURNER: **NO**
SPECIFICATION USED OIL MARKETER: **NO**
USED OIL TRANSPORTER: **NO**

COMPLIANCE, MONITORING AND ENFORCEMENT INFORMATION

EVALUATIONS **- NO EVALUATIONS REPORTED -**

VIOLATIONS **- NO VIOLATIONS REPORTED -**

ENFORCEMENTS **- NO ENFORCEMENTS REPORTED -**

HAZARDOUS WASTE

D001	**IGNITABLE WASTE**
F003	**THE FOLLOWING SPENT NON-HALOGENATED SOLVENTS: XYLENE, ACETONE, ETHYL ACETATE, ETHYL BENZENE, ETHYL ETHER, METHYL ISOBUTYL KETONE, N-BUTYL ALCOHOL, CYCLOHEXANONE, AND METHANOL; ALL SPENT SOLVENT MIXTURES/BLENDS CONTAINING, BEFORE USE, ONLY THE ABOVE SPENT NONHALOGENATED SOLVENTS; AND ALL SPENT SOLVENT MIXTURES/BLENDS CONTAINING, BEFORE USE, ONE OR MORE OF THE ABOVE NONHALOGENATED SOLVENTS, AND A TOTAL OF TEN PERCENT OR MORE (BY VOLUME) OF ONE OR MORE OF THOSE SOLVENTS LISTED IN F001, F002, F004, AND F005; AND STILL BOTTOMS FROM THE RECOVERY OF THESE SPENT SOLVENTS AND SPENT SOLVENT MIXTURES.**
F005	**THE FOLLOWING SPENT NONHALOGENATED SOLVENTS: TOLUENE, METHYL ETHYL KETONE,CARBON DISULFIDE, ISOBUTANOL, PYRIDINE,BENZENE, 2-ETHOXYETHANOL, AND 2-NITROPROPANE; ALL SPENT SOLVENT MIXTURES/BLENDS CONTAINING, BEFORE USE, A TOTAL OF TEN PERCENT OR MORE (BY VOLUME) OF ONE OR MORE OF THE ABOVE NONHALOGENATED SOLVENTS OR THOSE SOLVENTS LISTED IN F001,F002, OR F004; AND STILL BOTTOMS FROM THE RECOVERY OF THESE SPENT SOLVENTS AND SPENT SOLVENT MIXTURES.**

UNIVERSAL WASTE **- NO UNIVERSAL WASTE REPORTED -**

CORRECTIVE ACTION AREA **- NO CORRECTIVE ACTION AREA INFORMATION REPORTED -**

CORRECTIVE ACTION EVENT **- NO CORRECTIVE ACTION EVENT REPORTED -**

Back to Report Summary

MAP ID# 62 **Distance from Property: 0.08 mi. (422 ft.) N**

FACILITY INFORMATION

REGISTRATION#: **84638** EPA ID: **TX0000937433**
TNRCC ID #: **104146**
NAME: **SUNBURST SHUTTERS TEXAS**
ADDRESS: **10990 PETAL ST STE 100**
DALLAS, TX 75238
CONTACT: **C BRUCE JONES**
PHONE: **214-3432601**
BUSINESS DESCRIPTION: **MANUFACTURE, SALES & INSTALLATION OF PLANTATION SHUTTERS.**
INDUSTRIAL WASTE PERMIT #: **NOT REPORTED**
MUNICIPAL WASTE PERMIT #: **NOT REPORTED**
SIC CODE: **NOT REPORTED**
WASTE GENERATOR: **YES**
WASTE RECEIVER: **NO**
WASTE TRANSPORTER: **NO**
TRANSFER FACILITY: **NO**
MAQUILADORA (MEXICAN FACILITY): **NO**
STATUS: **INACTIVE**
AMOUNT OF WASTE GENERATED: **CONDITIONALLY EXEMPT SMALL QUANTITY GENERATOR**
GENERATOR TYPE: **INDUSTRIAL**
THIS FACILITY IS A NOTIFIER
THIS FACILITY IS NOT A STEERS REPORTER - (STATE OF TEXAS ENVIRONMENTAL ELECTRONIC REPORTING SYSTEM)
THIS FACILITY IS NOT REQUIRED TO SUBMIT AN ANNUAL WASTE SUMMARY REPORT
THIS FACILITY IS NOT INVOLVED IN RECYCLING ACTIVITIES
LAST UPDATE TO TRACS (TCEQ REGULATORY ACTIVITIES AND COMPLIANCE SYSTEM): **01/25/2008**

OWNER INFORMATION

NAME: **SUNBURST SHUTTERS TEXAS INC**
ADDRESS: **10990 PETAL ST STE 100**
DALLAS, TX 75238
PHONE: **1-214-3432601**

ACTIVITIES

ACTIVITY TYPE: **UNKNOWN**
ACTIVITY DESCRIPTION: **NOT REPORTED**

WASTE

WASTE ID: **153401**
WASTE CODE STATUS: **INACTIVE**
WASTE IS RADIOACTIVE: **NO**
WASTE IS TREATED OFF SITE: **YES**
GENERATOR'S DESCRIPTION OF WASTE: **LACQUER THINNER & PAINT WASTE LEFT OVER FROM PAINTING/STAINING SHUTTERS CLEANING**

WASTE ID: **152187**
WASTE CODE STATUS: **INACTIVE**
WASTE IS RADIOACTIVE: **NO**
WASTE IS TREATED OFF SITE: **NO**
GENERATOR'S DESCRIPTION OF WASTE: **EMPTY METAL CONTAINERS GENERATED FROM PAINTING OF PLANTATION SHUTTERS**

Back to Report Summary

Petroleum Storage Tanks (PST)

MAP ID# 63 **Distance from Property: 0.08 mi. (422 ft.) SW**

FACILITY INFORMATION

ID#: **9807**
NAME: **TEXACO**
ADDRESS: **7940 LYNDON B JOHNSON FWY**
DALLAS, TX 75251-1204
COUNTY: **DALLAS**
REGION: **4**
TYPE: **RETAIL**
BEGIN DATE: **07/18/1986**
STATUS: **INACTIVE**
EXEMPT STATUS: **NO**
RECORDS OFF-SITE: **NO**
NUMBER OF ACTIVE UNDERGROUND TANKS: **0**
NUMBER OF ACTIVE ABOVEGROUND TANKS: **0**

APPLICATION INFORMATION:

RECEIVED DATE ON EARLIEST REGISTRATION FORM: **05/08/1986**
SIGNATURE DATE ON EARLIEST REGISTRATION FORM: **03/07/1986**
SIGNATURE NAME & TITLE: **F H VAN DYKE, DIV MGR**
ENFORCEMENT ACTION DATE: **NOT REPORTED**

CONTACT INFORMATION

NAME: **NOT REPORTED**
TITLE: **NOT REPORTED**
ORGANIZATION: **TEXACO**
MAIL ADDRESS: **MAILING ADDRESS NOT REPORTED**
CITY NOT REPORTED
PHONE: **(214) 2587909 0**

OWNER

OWNER NUMBER: **CN600124051**
NAME: **MOTIVA ENTERPRISES LLC**
CONTACT ADDRESS: **OWNER ADDRESS NOT REPORTED**
CITY NOT REPORTED
TYPE: **CORPORATION/COMPANY**
BEGIN DATE: **07/18/1986**
CONTACT ROLE: **NOT REPORTED**
CONTACT NAME: **NOT REPORTED**
CONTACT TITLE: **NOT REPORTED**
ORGANIZATION: **NOT REPORTED**
PHONE: **NOT REPORTED**
FAX: **NOT REPORTED**
EMAIL: **NOT REPORTED**

OPERATOR

NO OPERATOR INFORMATION REPORTED

SELF-CERTIFICATION

-**NO SELF-CERTIFICATION INFORMATION REPORTED-**

CONSTRUCTION NOTIFICATION

NO CONSTRUCTION NOTIFICATION DATA REPORTED FOR THIS FACILITY

UNDERGROUND STORAGE TANK

TANK ID: **1**
INSTALLATION DATE: **01/01/1982**
TANK CAPACITY (GAL): **10000**
NUMBER OF COMPARTMENTS: **1**
REGISTRATION DATE: **05/08/1986**
EMPTY TANK: **NOT EMPTY**

STATUS: **REMOVED FROM GROUND**
STATUS BEGIN DATE: **08/25/1993**
INTERNAL PROTECTION DATE: **NOT REPORTED**
REGULATORY STATUS: **FULLY REGULATED**
TANK DESIGN SINGLE WALL: **NO**
TANK DESIGN DOUBLE WALL: **NO**
PIPE DESIGN SINGLE WALL: **NO**
PIPE DESIGN DOUBLE WALL: **NO**

TANK DETAILS

MATERIAL:
FRP
CORROSION PROTECTION:
NOT REPORTED
EXTERNAL CONTAINMENT:
NOT REPORTED
TANK COMPLIANCE FLAG
CORROSION PROTECTION COMPLIANCE FLAG: **NO**
CORROSION PROTECTION VARIANCE: **NO VARIANCE**

COMPARTMENT DETAILS

UST COMPARTMENT ID: **116927**
TANK ID: **1**
COMPARTMENT LETTER: **A**
SUBSTANCES: **GASOLINE**
OTHER SUBSTANCES: **NOT REPORTED**
CAPACITY (GAL): **10000**
COMPARTMENT RELEASE DETECTION: **NOT REPORTED**
SPILL CONTAINMENT AND OVERFILL PREVENTION: **NOT REPORTED**

PIPING SYSTEMS

MATERIAL: **FRP**
CORROSION PROTECTION: **NOT REPORTED**
EXTERNAL CONTAINMENT: **NOT REPORTED**
CONNECTORS & VALVES:
NOT REPORTED
PIPEING RELEASE DETECTION:
NOT REPORTED
PIPE COMPLIANCE FLAG
CORROSION PROTECTION COMPLIANCE FLAG: **NO**
CORROSION PROTECTION VARIANCE: **NO VARIANCE**

TANK ID: **2**
NUMBER OF COMPARTMENTS: **1**
INSTALLATION DATE: **01/01/1982**
REGISTRATION DATE: **05/08/1986**
TANK CAPACITY (GAL): **10000**
EMPTY TANK: **NOT EMPTY**
STATUS: **REMOVED FROM GROUND**
STATUS BEGIN DATE: **08/25/1993**
INTERNAL PROTECTION DATE: **NOT REPORTED**
REGULATORY STATUS: **FULLY REGULATED**
TANK DESIGN SINGLE WALL: **NO**
TANK DESIGN DOUBLE WALL: **NO**
PIPE DESIGN SINGLE WALL: **NO**
PIPE DESIGN DOUBLE WALL: **NO**

TANK DETAILS

MATERIAL:
FRP
CORROSION PROTECTION:

NOT REPORTED

EXTERNAL CONTAINMENT:

NOT REPORTED

TANK COMPLIANCE FLAG

CORROSION PROTECTION COMPLIANCE FLAG: **NO**

CORROSION PROTECTION VARIANCE: **NO VARIANCE**

COMPARTMENT DETAILS

UST COMPARTMENT ID: **116926**

TANK ID: **2**

COMPARTMENT LETTER: **A**

SUBSTANCES: **GASOLINE**

OTHER SUBSTANCES: **NOT REPORTED**

CAPACITY (GAL): **10000**

COMPARTMENT RELEASE DETECTION: **NOT REPORTED**

SPILL CONTAINMENT AND OVERFILL PREVENTION: **NOT REPORTED**

PIPING SYSTEMS

MATERIAL: **FRP**

CORROSION PROTECTION: **NOT REPORTED**

EXTERNAL CONTAINMENT: **NOT REPORTED**

CONNECTORS & VALVES:

NOT REPORTED

PIPEING RELEASE DETECTION:

NOT REPORTED

PIPE COMPLIANCE FLAG

CORROSION PROTECTION COMPLIANCE FLAG: **NO**

CORROSION PROTECTION VARIANCE: **NO VARIANCE**

TANK ID: **3**

NUMBER OF COMPARTMENTS: **1**

INSTALLATION DATE: **01/01/1982**

REGISTRATION DATE: **05/08/1986**

TANK CAPACITY (GAL): **10000**

EMPTY TANK: **NOT EMPTY**

STATUS: **REMOVED FROM GROUND**

STATUS BEGIN DATE: **08/25/1993**

INTERNAL PROTECTION DATE: **NOT REPORTED**

REGULATORY STATUS: **FULLY REGULATED**

TANK DESIGN SINGLE WALL: **NO**

TANK DESIGN DOUBLE WALL: **NO**

PIPE DESIGN SINGLE WALL: **NO**

PIPE DESIGN DOUBLE WALL: **NO**

TANK DETAILS

MATERIAL:

FRP

CORROSION PROTECTION:

NOT REPORTED

EXTERNAL CONTAINMENT:

NOT REPORTED

TANK COMPLIANCE FLAG

CORROSION PROTECTION COMPLIANCE FLAG: **NO**

CORROSION PROTECTION VARIANCE: **NO VARIANCE**

COMPARTMENT DETAILS

UST COMPARTMENT ID: **116925**

TANK ID: **3**

COMPARTMENT LETTER: **A**
SUBSTANCES: **GASOLINE**
OTHER SUBSTANCES: **NOT REPORTED**
CAPACITY (GAL): **10000**
COMPARTMENT RELEASE DETECTION: **NOT REPORTED**
SPILL CONTAINMENT AND OVERFILL PREVENTION: **NOT REPORTED**

PIPING SYSTEMS

MATERIAL: **FRP**
CORROSION PROTECTION: **NOT REPORTED**
EXTERNAL CONTAINMENT: **NOT REPORTED**
CONNECTORS & VALVES:
NOT REPORTED
PIPEING RELEASE DETECTION:
NOT REPORTED
PIPE COMPLIANCE FLAG
CORROSION PROTECTION COMPLIANCE FLAG: **NO**
CORROSION PROTECTION VARIANCE: **NO VARIANCE**

TANK ID: **4**
NUMBER OF COMPARTMENTS: **1**
INSTALLATION DATE: **01/01/1981**
REGISTRATION DATE: **05/08/1986**
TANK CAPACITY (GAL): **10000**
EMPTY TANK: **NOT EMPTY**
STATUS: **REMOVED FROM GROUND**
STATUS BEGIN DATE: **08/25/1993**
INTERNAL PROTECTION DATE: **NOT REPORTED**
REGULATORY STATUS: **FULLY REGULATED**
TANK DESIGN SINGLE WALL: **NO**
TANK DESIGN DOUBLE WALL: **NO**
PIPE DESIGN SINGLE WALL: **NO**
PIPE DESIGN DOUBLE WALL: **NO**

TANK DETAILS

MATERIAL:
FRP
CORROSION PROTECTION:
NOT REPORTED
EXTERNAL CONTAINMENT:
NOT REPORTED
TANK COMPLIANCE FLAG
CORROSION PROTECTION COMPLIANCE FLAG: **NO**
CORROSION PROTECTION VARIANCE: **NO VARIANCE**

COMPARTMENT DETAILS

UST COMPARTMENT ID: **116924**
TANK ID: **4**
COMPARTMENT LETTER: **A**
SUBSTANCES: **DIESEL**
OTHER SUBSTANCES: **NOT REPORTED**
CAPACITY (GAL): **10000**
COMPARTMENT RELEASE DETECTION: **NOT REPORTED**
SPILL CONTAINMENT AND OVERFILL PREVENTION: **NOT REPORTED**

PIPING SYSTEMS

MATERIAL: **FRP**
CORROSION PROTECTION: **NOT REPORTED**

EXTERNAL CONTAINMENT: **NOT REPORTED**

CONNECTORS & VALVES:

NOT REPORTED

PIPEING RELEASE DETECTION:

NOT REPORTED

PIPE COMPLIANCE FLAG

CORROSION PROTECTION COMPLIANCE FLAG: **NO**

CORROSION PROTECTION VARIANCE: **NO VARIANCE**

TANK ID: **5**

NUMBER OF COMPARTMENTS: **1**

INSTALLATION DATE: **01/01/1982**

REGISTRATION DATE: **05/08/1986**

TANK CAPACITY (GAL): **550**

EMPTY TANK: **NOT EMPTY**

STATUS: **REMOVED FROM GROUND**

STATUS BEGIN DATE: **08/25/1993**

INTERNAL PROTECTION DATE: **NOT REPORTED**

REGULATORY STATUS: **FULLY REGULATED**

TANK DESIGN SINGLE WALL: **NO**

TANK DESIGN DOUBLE WALL: **NO**

PIPE DESIGN SINGLE WALL: **NO**

PIPE DESIGN DOUBLE WALL: **NO**

TANK DETAILS

MATERIAL:

FRP

CORROSION PROTECTION:

NOT REPORTED

EXTERNAL CONTAINMENT:

NOT REPORTED

TANK COMPLIANCE FLAG

CORROSION PROTECTION COMPLIANCE FLAG: **NO**

CORROSION PROTECTION VARIANCE: **NO VARIANCE**

COMPARTMENT DETAILS

UST COMPARTMENT ID: **116928**

TANK ID: **5**

COMPARTMENT LETTER: **A**

SUBSTANCES: **USED OIL**

OTHER SUBSTANCES: **NOT REPORTED**

CAPACITY (GAL): **550**

COMPARTMENT RELEASE DETECTION: **NOT REPORTED**

SPILL CONTAINMENT AND OVERFILL PREVENTION: **NOT REPORTED**

PIPING SYSTEMS

MATERIAL: **FRP**

CORROSION PROTECTION: **NOT REPORTED**

EXTERNAL CONTAINMENT: **NOT REPORTED**

CONNECTORS & VALVES:

NOT REPORTED

PIPEING RELEASE DETECTION:

NOT REPORTED

PIPE COMPLIANCE FLAG

CORROSION PROTECTION COMPLIANCE FLAG: **NO**

CORROSION PROTECTION VARIANCE: **NO VARIANCE**

ABOVEGROUND STORAGE TANK INFORMATION

Petroleum Storage Tanks (PST)

NO ABOVEGROUND STORAGE TANK DATA REPORTED FOR THIS FACILITY

Back to Report Summary

Resource Conservation & Recovery Act - Generator Facilities (RCRAGR06)

MAP ID# 63 **Distance from Property: 0.08 mi. (422 ft.) SW**

FACILITY INFORMATION

EPA ID#: **TX0000995423**
NAME: **TEXACO STATION**
ADDRESS: **7940 LBJ FRWY**
DALLAS, TX 75251
CONTACT NAME: **DARVIN MAYO**
CONTACT ADDRESS: **333 RESEARCH CRT**
NORCROSS GA 30092
CONTACT PHONE: **4044535442**
NON-NOTIFIER: **NOT A NON-NOTIFIER**
DATE RECEIVED BY AGENCY: **12/29/1994**

OWNER TYPE: **PRIVATE**
OWNER NAME: **STAR ENTERPRISE**
OPERATOR TYPE: **NOT REPORTED**
OPERATOR NAME: **NOT REPORTED**

CERTIFICATION **- NO CERTIFICATION REPORTED -**

INDUSTRY CLASSIFICATION (NAICS) **- NO NAICS INFORMATION REPORTED -**

SITE HISTORY (INCLUDES GENERATORS AND NON-GENERATORS)

DATE RECEIVED BY AGENCY: **12/29/1994**
NAME: **TEXACO STATION**
GENERATOR CLASSIFICATION: **LARGE QUANTITY GENERATOR**

CURRENT ACTIVITY INFORMATION

GENERATOR STATUS: **CONDITIONALLY EXEMPT SMALL QUANTITY GENERATOR** LAST UPDATED DATE: **09/02/2000**
SUBJECT TO CORRECTIVE ACTION UNIVERSE: **NO**
TDSFs POTENTIALLY SUBJECT TO CORRECTIVE ACTION UNDER 3004 (u)/(v) UNIVERSE: **NO**
TDSFs ONLY SUBJECT TO CORRECTIVE ACTION UNDER DISCRETIONARY AUTHORITIES UNIVERSE: **NO**
NON TSDFs WHERE RCRA CORRECTIVE ACTION HAS BEEN IMPOSED UNIVERSE: **NO**
CORRECTIVE ACTION WORKLOAD UNIVERSE: **NO**

IMPORTER: **NO**
MIXED WASTE GENERATOR: **NO**
RECYCLER: **NO**
TRANSPORTER: **YES**
ONSITE BURNER EXEMPTION: **NO**
FURNACE EXEMPTION: **NO**
USED OIL REFINER: **NO**
USED OIL TRANSFER FACILITY: **NO**

UNDERGROUND INJECTION: **NO**
UNIVERSAL WASTE DESTINATION FACILITY: **NO**
TRANSFER FACILITY: **NO**
USED OIL FUEL BURNER: **NO**
USED OIL PROCESSOR: **NO**
USED OIL FUEL MARKETER TO BURNER: **NO**
SPECIFICATION USED OIL MARKETER: **NO**
USED OIL TRANSPORTER: **NO**

COMPLIANCE, MONITORING AND ENFORCEMENT INFORMATION

EVALUATIONS **- NO EVALUATIONS REPORTED -**

VIOLATIONS **- NO VIOLATIONS REPORTED -**

ENFORCEMENTS **- NO ENFORCEMENTS REPORTED -**

HAZARDOUS WASTE

D001 **IGNITABLE WASTE**
D018 **BENZENE**

UNIVERSAL WASTE **- NO UNIVERSAL WASTE REPORTED -**

Resource Conservation & Recovery Act - Generator Facilities (RCRAGR06)

CORRECTIVE ACTION AREA **- NO CORRECTIVE ACTION AREA INFORMATION REPORTED -**

CORRECTIVE ACTION EVENT **- NO CORRECTIVE ACTION EVENT REPORTED -**

Back to Report Summary

MAP ID# 63 **Distance from Property: 0.08 mi. (422 ft.) SW**

FACILITY INFORMATION

LPST ID: **107348**
FACILITY ID: **0009807**
NAME: **TEXACO FOOD MART**
ADDRESS: **7940 LYNDON B JOHNSON FWY**
DALLAS, TX 75251

LPST/s AT THIS FACILITY. ID/s ARE LISTED BELOW:
107348, 098501

LEAKING TANK DETAILS

LPST ID: **107348**
NAME: **TEXACO FOOD MART**
FACILITY LOCATION: **7940 LBJ FWY**
PRIORITY CODE: **4A - SOIL CONTAMINATION ONLY REQUIRES FULL SITE ASSESSMENT RAP**
STATUS CODE: **6A - FINAL CONCURRENCE ISSUED**
REPORTED DATE: **9/9/1993**
ENTERED DATE: **11/17/1993**

PRP INFORMATION
NAME: **STAR ENTERPRISES INC**
ADDRESS: **4500 FULLER DR SUITE 400**
IRVING TX 75038
CONTACT: **SCOTT HAGGERTON**
PHONE: **214/791-0911**

LPST ID: **098501**
NAME: **PARK CENTRAL TEXACO STATION**
FACILITY LOCATION: **IH 635 LBJ FWY & COIT**
PRIORITY CODE: **4A - SOIL CONTAMINATION ONLY REQUIRES FULL SITE ASSESSMENT RAP**
STATUS CODE: **6A - FINAL CONCURRENCE ISSUED**
REPORTED DATE: **4/1/1991**
ENTERED DATE: **4/5/1991**

PRP INFORMATION
NAME: **STAR ENTERPRISES INC**
ADDRESS: **PO BOX 152045**
IRVING TX 75015
CONTACT: **JOAN BECKNER**
PHONE: **214/650-0200**

UNDERGROUND STORAGE TANK

TANK ID: **1**
NUMBER OF COMPARTMENTS: **1**
INSTALLATION DATE: **01/01/1982**
REGISTRATION DATE: **05/08/1986**

TANK CAPACITY (GAL): **10000**
EMPTY TANK: **NOT EMPTY**
STATUS: **REMOVED FROM GROUND**
STATUS BEGIN DATE: **08/25/1993**
INTERNAL PROTECTION DATE: **NOT REPORTED**
REGULATORY STATUS: **FULLY REGULATED**
TANK DESIGN SINGLE WALL: **NO**
TANK DESIGN DOUBLE WALL: **NO**
PIPE DESIGN SINGLE WALL: **NO**
PIPE DESIGN DOUBLE WALL: **NO**

TANK DETAILS

MATERIAL:
FRP
CORROSION PROTECTION:
NOT REPORTED
EXTERNAL CONTAINMENT:
NOT REPORTED
TANK COMPLIANCE FLAG
CORROSION PROTECTION COMPLIANCE FLAG: **NO**
CORROSION PROTECTION VARIANCE: **NO VARIANCE**

COMPARTMENT DETAILS

UST COMPARTMENT ID: **116927**
TANK ID: **1**
COMPARTMENT LETTER: **A**
SUBSTANCES: **GASOLINE**
OTHER SUBSTANCES: **NOT REPORTED**
CAPACITY (GAL): **10000**
COMPARTMENT RELEASE DETECTION: **NOT REPORTED**
SPILL CONTAINMENT AND OVERFILL PREVENTION: **NOT REPORTED**

PIPING SYSTEMS

MATERIAL: **FRP**
CORROSION PROTECTION: **NOT REPORTED**
EXTERNAL CONTAINMENT: **NOT REPORTED**
CONNECTORS & VALVES:
NOT REPORTED
CORROSION PROTECTION: **NOT REPORTED**
PIPE COMPLIANCE FLAG
CORROSION PROTECTION COMPLIANCE FLAG: **NO**
CORROSION PROTECTION VARIANCE: **NO VARIANCE**

TANK ID: **2**
NUMBER OF COMPARTMENTS: **1**
INSTALLATION DATE: **01/01/1982**
REGISTRATION DATE: **05/08/1986**
TANK CAPACITY (GAL): **10000**
EMPTY TANK: **NOT EMPTY**
STATUS: **REMOVED FROM GROUND**
STATUS BEGIN DATE: **08/25/1993**
INTERNAL PROTECTION DATE: **NOT REPORTED**
REGULATORY STATUS: **FULLY REGULATED**
TANK DESIGN SINGLE WALL: **NO**
TANK DESIGN DOUBLE WALL: **NO**
PIPE DESIGN SINGLE WALL: **NO**
PIPE DESIGN DOUBLE WALL: **NO**

TANK DETAILS

MATERIAL:
FRP
CORROSION PROTECTION:

NOT REPORTED

EXTERNAL CONTAINMENT:

NOT REPORTED

TANK COMPLIANCE FLAG

CORROSION PROTECTION COMPLIANCE FLAG: **NO**

CORROSION PROTECTION VARIANCE: **NO VARIANCE**

COMPARTMENT DETAILS

UST COMPARTMENT ID: **116926**

TANK ID: **2**

COMPARTMENT LETTER: **A**

SUBSTANCES: **GASOLINE**

OTHER SUBSTANCES: **NOT REPORTED**

CAPACITY (GAL): **10000**

COMPARTMENT RELEASE DETECTION: **NOT REPORTED**

SPILL CONTAINMENT AND OVERFILL PREVENTION: **NOT REPORTED**

PIPING SYSTEMS

MATERIAL: **FRP**

CORROSION PROTECTION: **NOT REPORTED**

EXTERNAL CONTAINMENT: **NOT REPORTED**

CONNECTORS & VALVES:

NOT REPORTED

CORROSION PROTECTION: **NOT REPORTED**

PIPE COMPLIANCE FLAG

CORROSION PROTECTION COMPLIANCE FLAG: **NO**

CORROSION PROTECTION VARIANCE: **NO VARIANCE**

TANK ID: **3**

NUMBER OF COMPARTMENTS: **1**

INSTALLATION DATE: **01/01/1982**

REGISTRATION DATE: **05/08/1986**

TANK CAPACITY (GAL): **10000**

EMPTY TANK: **NOT EMPTY**

STATUS: **REMOVED FROM GROUND**

STATUS BEGIN DATE: **08/25/1993**

INTERNAL PROTECTION DATE: **NOT REPORTED**

REGULATORY STATUS: **FULLY REGULATED**

TANK DESIGN SINGLE WALL: **NO**

TANK DESIGN DOUBLE WALL: **NO**

PIPE DESIGN SINGLE WALL: **NO**

PIPE DESIGN DOUBLE WALL: **NO**

TANK DETAILS

MATERIAL:

FRP

CORROSION PROTECTION:

NOT REPORTED

EXTERNAL CONTAINMENT:

NOT REPORTED

TANK COMPLIANCE FLAG

CORROSION PROTECTION COMPLIANCE FLAG: **NO**

CORROSION PROTECTION VARIANCE: **NO VARIANCE**

COMPARTMENT DETAILS

UST COMPARTMENT ID: **116925**

TANK ID: **3**

COMPARTMENT LETTER: **A**

SUBSTANCES: **GASOLINE**
OTHER SUBSTANCES: **NOT REPORTED**
CAPACITY (GAL): **10000**
COMPARTMENT RELEASE DETECTION: **NOT REPORTED**
SPILL CONTAINMENT AND OVERFILL PREVENTION: **NOT REPORTED**

PIPING SYSTEMS

MATERIAL: **FRP**
CORROSION PROTECTION: **NOT REPORTED**
EXTERNAL CONTAINMENT: **NOT REPORTED**
CONNECTORS & VALVES:
NOT REPORTED
CORROSION PROTECTION: **NOT REPORTED**
PIPE COMPLIANCE FLAG
CORROSION PROTECTION COMPLIANCE FLAG: **NO**
CORROSION PROTECTION VARIANCE: **NO VARIANCE**

TANK ID: **4**
NUMBER OF COMPARTMENTS: **1**
INSTALLATION DATE: **01/01/1981**
REGISTRATION DATE: **05/08/1986**
TANK CAPACITY (GAL): **10000**
EMPTY TANK: **NOT EMPTY**
STATUS: **REMOVED FROM GROUND**
STATUS BEGIN DATE: **08/25/1993**
INTERNAL PROTECTION DATE: **NOT REPORTED**
REGULATORY STATUS: **FULLY REGULATED**
TANK DESIGN SINGLE WALL: **NO**
TANK DESIGN DOUBLE WALL: **NO**
PIPE DESIGN SINGLE WALL: **NO**
PIPE DESIGN DOUBLE WALL: **NO**

TANK DETAILS

MATERIAL:
FRP
CORROSION PROTECTION:
NOT REPORTED
EXTERNAL CONTAINMENT:
NOT REPORTED
TANK COMPLIANCE FLAG
CORROSION PROTECTION COMPLIANCE FLAG: **NO**
CORROSION PROTECTION VARIANCE: **NO VARIANCE**

COMPARTMENT DETAILS

UST COMPARTMENT ID: **116924**
TANK ID: **4**
COMPARTMENT LETTER: **A**
SUBSTANCES: **DIESEL**
OTHER SUBSTANCES: **NOT REPORTED**
CAPACITY (GAL): **10000**
COMPARTMENT RELEASE DETECTION: **NOT REPORTED**
SPILL CONTAINMENT AND OVERFILL PREVENTION: **NOT REPORTED**

PIPING SYSTEMS

MATERIAL: **FRP**
CORROSION PROTECTION: **NOT REPORTED**
EXTERNAL CONTAINMENT: **NOT REPORTED**
CONNECTORS & VALVES:

NOT REPORTED

CORROSION PROTECTION: **NOT REPORTED**

PIPE COMPLIANCE FLAG

CORROSION PROTECTION COMPLIANCE FLAG: **NO**

CORROSION PROTECTION VARIANCE: **NO VARIANCE**

TANK ID: **5**

NUMBER OF COMPARTMENTS: **1**

INSTALLATION DATE: **01/01/1982**

REGISTRATION DATE: **05/08/1986**

TANK CAPACITY (GAL): **550**

EMPTY TANK: **NOT EMPTY**

STATUS: **REMOVED FROM GROUND**

STATUS BEGIN DATE: **08/25/1993**

INTERNAL PROTECTION DATE: **NOT REPORTED**

REGULATORY STATUS: **FULLY REGULATED**

TANK DESIGN SINGLE WALL: **NO**

TANK DESIGN DOUBLE WALL: **NO**

PIPE DESIGN SINGLE WALL: **NO**

PIPE DESIGN DOUBLE WALL: **NO**

TANK DETAILS

MATERIAL:

FRP

CORROSION PROTECTION:

NOT REPORTED

EXTERNAL CONTAINMENT:

NOT REPORTED

TANK COMPLIANCE FLAG

CORROSION PROTECTION COMPLIANCE FLAG: **NO**

CORROSION PROTECTION VARIANCE: **NO VARIANCE**

COMPARTMENT DETAILS

UST COMPARTMENT ID: **116928**

TANK ID: **5**

COMPARTMENT LETTER: **A**

SUBSTANCES: **USED OIL**

OTHER SUBSTANCES: **NOT REPORTED**

CAPACITY (GAL): **550**

COMPARTMENT RELEASE DETECTION: **NOT REPORTED**

SPILL CONTAINMENT AND OVERFILL PREVENTION: **NOT REPORTED**

PIPING SYSTEMS

MATERIAL: **FRP**

CORROSION PROTECTION: **NOT REPORTED**

EXTERNAL CONTAINMENT: **NOT REPORTED**

CONNECTORS & VALVES:

NOT REPORTED

CORROSION PROTECTION: **NOT REPORTED**

PIPE COMPLIANCE FLAG

CORROSION PROTECTION COMPLIANCE FLAG: **NO**

CORROSION PROTECTION VARIANCE: **NO VARIANCE**

ABOVEGROUND STORAGE TANK INFORMATION

NO ABOVEGROUND STORAGE TANK DATA REPORTED FOR THIS FACILITY

Back to Report Summary

MAP ID# 64 **Distance from Property: 0.08 mi. (422 ft.) S**

FACILITY INFORMATION

LPST ID: **091553**
FACILITY ID: **0026472**
NAME: **EXXON 63491**
ADDRESS: **8020 LYNDON B JOHNSON FWY**
DALLAS, TX 75251

LPST/s AT THIS FACILITY. ID/s ARE LISTED BELOW:
091553

LEAKING TANK DETAILS

LPST ID: **091553**
NAME: **EXXON 63491**
FACILITY LOCATION: **8020 LBJ & COIT**
PRIORITY CODE: **4.1 - GW IMPACTED NO APPARENT THREATS OR IMPACTS TO RECEPTORS**
STATUS CODE: **6A - FINAL CONCURRENCE ISSUED**
REPORTED DATE: **12/4/1987**
ENTERED DATE: **12/4/1987**

PRP INFORMATION
NAME: **EXXON COMPANY USA**
ADDRESS: **PO BOX 2180**
HOUSTON TX 77252
CONTACT: **C H CRUTCHFIELD**
PHONE: **713/656-7743**

UNDERGROUND STORAGE TANK

TANK ID: **1**
NUMBER OF COMPARTMENTS: **1**
INSTALLATION DATE: **01/01/1969**
REGISTRATION DATE: **05/08/1986**
TANK CAPACITY (GAL): **6000**
EMPTY TANK: **NOT EMPTY**
STATUS: **REMOVED FROM GROUND**
STATUS BEGIN DATE: **02/28/1989**
INTERNAL PROTECTION DATE: **NOT REPORTED**
REGULATORY STATUS: **FULLY REGULATED**
TANK DESIGN SINGLE WALL: **NO**
TANK DESIGN DOUBLE WALL: **NO**
PIPE DESIGN SINGLE WALL: **NO**
PIPE DESIGN DOUBLE WALL: **NO**

TANK DETAILS

MATERIAL:
STEEL
CORROSION PROTECTION:
NOT REPORTED
EXTERNAL CONTAINMENT:
NOT REPORTED

TANK COMPLIANCE FLAG
CORROSION PROTECTION COMPLIANCE FLAG: **NO**
CORROSION PROTECTION VARIANCE: **NO VARIANCE**

COMPARTMENT DETAILS

UST COMPARTMENT ID: **35182**
TANK ID: **1**
COMPARTMENT LETTER: **A**
SUBSTANCES: **GASOLINE**
OTHER SUBSTANCES: **NOT REPORTED**
CAPACITY (GAL): **6000**
COMPARTMENT RELEASE DETECTION: **NOT REPORTED**
SPILL CONTAINMENT AND OVERFILL PREVENTION: **NOT REPORTED**

PIPING SYSTEMS

MATERIAL: **STEEL**
CORROSION PROTECTION: **NOT REPORTED**
EXTERNAL CONTAINMENT: **NOT REPORTED**
CONNECTORS & VALVES:
NOT REPORTED
CORROSION PROTECTION: **NOT REPORTED**
PIPE COMPLIANCE FLAG
CORROSION PROTECTION COMPLIANCE FLAG: **NO**
CORROSION PROTECTION VARIANCE: **NO VARIANCE**

TANK ID: **2**
INSTALLATION DATE: **01/01/1969**
TANK CAPACITY (GAL): **8000**
STATUS: **REMOVED FROM GROUND**
INTERNAL PROTECTION DATE: **NOT REPORTED**
TANK DESIGN SINGLE WALL: **NO**
PIPE DESIGN SINGLE WALL: **NO**
NUMBER OF COMPARTMENTS: **1**
REGISTRATION DATE: **05/08/1986**
EMPTY TANK: **NOT EMPTY**
STATUS BEGIN DATE: **02/28/1989**
REGULATORY STATUS: **FULLY REGULATED**
TANK DESIGN DOUBLE WALL: **NO**
PIPE DESIGN DOUBLE WALL: **NO**

TANK DETAILS

MATERIAL:
STEEL
CORROSION PROTECTION:
NOT REPORTED
EXTERNAL CONTAINMENT:
NOT REPORTED
TANK COMPLIANCE FLAG
CORROSION PROTECTION COMPLIANCE FLAG: **NO**
CORROSION PROTECTION VARIANCE: **NO VARIANCE**

COMPARTMENT DETAILS

UST COMPARTMENT ID: **35184**
TANK ID: **2**
COMPARTMENT LETTER: **A**
SUBSTANCES: **GASOLINE**
OTHER SUBSTANCES: **NOT REPORTED**
CAPACITY (GAL): **8000**
COMPARTMENT RELEASE DETECTION: **NOT REPORTED**
SPILL CONTAINMENT AND OVERFILL PREVENTION: **NOT REPORTED**

PIPING SYSTEMS

MATERIAL: **STEEL**
CORROSION PROTECTION: **NOT REPORTED**
EXTERNAL CONTAINMENT: **NOT REPORTED**
CONNECTORS & VALVES:
NOT REPORTED
CORROSION PROTECTION: **NOT REPORTED**
PIPE COMPLIANCE FLAG
CORROSION PROTECTION COMPLIANCE FLAG: **NO**
CORROSION PROTECTION VARIANCE: **NO VARIANCE**

TANK ID: **3**
NUMBER OF COMPARTMENTS: **1**
INSTALLATION DATE: **01/01/1969**
REGISTRATION DATE: **05/08/1986**
TANK CAPACITY (GAL): **8000**
EMPTY TANK: **NOT EMPTY**
STATUS: **REMOVED FROM GROUND**
STATUS BEGIN DATE: **02/28/1989**
INTERNAL PROTECTION DATE: **NOT REPORTED**
REGULATORY STATUS: **FULLY REGULATED**
TANK DESIGN SINGLE WALL: **NO**
TANK DESIGN DOUBLE WALL: **NO**
PIPE DESIGN SINGLE WALL: **NO**
PIPE DESIGN DOUBLE WALL: **NO**

TANK DETAILS
MATERIAL:
STEEL
CORROSION PROTECTION:
NOT REPORTED
EXTERNAL CONTAINMENT:
NOT REPORTED
TANK COMPLIANCE FLAG
CORROSION PROTECTION COMPLIANCE FLAG: **NO**
CORROSION PROTECTION VARIANCE: **NO VARIANCE**
COMPARTMENT DETAILS
UST COMPARTMENT ID: **35183**
TANK ID: **3**
COMPARTMENT LETTER: **A**
SUBSTANCES: **GASOLINE**
OTHER SUBSTANCES: **NOT REPORTED**
CAPACITY (GAL): **8000**
COMPARTMENT RELEASE DETECTION: **NOT REPORTED**
SPILL CONTAINMENT AND OVERFILL PREVENTION: **NOT REPORTED**
PIPING SYSTEMS
MATERIAL: **STEEL**
CORROSION PROTECTION: **NOT REPORTED**
EXTERNAL CONTAINMENT: **NOT REPORTED**
CONNECTORS & VALVES:
NOT REPORTED
CORROSION PROTECTION: **NOT REPORTED**
PIPE COMPLIANCE FLAG
CORROSION PROTECTION COMPLIANCE FLAG: **NO**
CORROSION PROTECTION VARIANCE: **NO VARIANCE**

TANK ID: **4**
NUMBER OF COMPARTMENTS: **1**

INSTALLATION DATE: **01/01/1969**
REGISTRATION DATE: **05/08/1986**
TANK CAPACITY (GAL): **550**
EMPTY TANK: **NOT EMPTY**
STATUS: **REMOVED FROM GROUND**
STATUS BEGIN DATE: **02/28/1989**
INTERNAL PROTECTION DATE: **NOT REPORTED**
REGULATORY STATUS: **FULLY REGULATED**
TANK DESIGN SINGLE WALL: **NO**
TANK DESIGN DOUBLE WALL: **NO**
PIPE DESIGN SINGLE WALL: **NO**
PIPE DESIGN DOUBLE WALL: **NO**

TANK DETAILS

MATERIAL:
STEEL
CORROSION PROTECTION:
NOT REPORTED
EXTERNAL CONTAINMENT:
NOT REPORTED

TANK COMPLIANCE FLAG

CORROSION PROTECTION COMPLIANCE FLAG: **NO**
CORROSION PROTECTION VARIANCE: **NO VARIANCE**

COMPARTMENT DETAILS

UST COMPARTMENT ID: **35181**
TANK ID: **4**
COMPARTMENT LETTER: **A**
SUBSTANCES: **USED OIL**
OTHER SUBSTANCES: **NOT REPORTED**
CAPACITY (GAL): **550**
COMPARTMENT RELEASE DETECTION: **NOT REPORTED**
SPILL CONTAINMENT AND OVERFILL PREVENTION: **NOT REPORTED**

PIPING SYSTEMS

MATERIAL: **STEEL**
CORROSION PROTECTION: **NOT REPORTED**
EXTERNAL CONTAINMENT: **NOT REPORTED**

CONNECTORS & VALVES:

NOT REPORTED
CORROSION PROTECTION: **NOT REPORTED**

PIPE COMPLIANCE FLAG

CORROSION PROTECTION COMPLIANCE FLAG: **NO**
CORROSION PROTECTION VARIANCE: **NO VARIANCE**

ABOVEGROUND STORAGE TANK INFORMATION

NO ABOVEGROUND STORAGE TANK DATA REPORTED FOR THIS FACILITY

Back to Report Summary

MAP ID# 64 **Distance from Property: 0.08 mi. (422 ft.) S**

FACILITY INFORMATION

LPST ID: **117967**
FACILITY ID: **0052781**
NAME: **TEXACO FOOD MART**
ADDRESS: **12950 COIT RD**
DALLAS, TX 75251-1310

LPST/s AT THIS FACILITY. ID/s ARE LISTED BELOW:
117967

LEAKING TANK DETAILS

LPST ID: **117967**
NAME: **TEXACO FOOD MART**
FACILITY LOCATION: **12950 COIT RD**
PRIORITY CODE: **4.1 - GW IMPACTED NO APPARENT THREATS OR IMPACTS TO RECEPTORS**
STATUS CODE: **2 - SITE ASSESSMENT**
REPORTED DATE: **11/19/2008**
ENTERED DATE: **2/3/2009**

PRP INFORMATION
NAME: **NICHOLAS PETROLEUM INC**
ADDRESS: **12950 COIT RD**
DALLAS TX 75251
CONTACT: **MULAW WARASH**
PHONE: **972/567-3522**

UNDERGROUND STORAGE TANK

TANK ID: **1**
NUMBER OF COMPARTMENTS: **1**
INSTALLATION DATE: **12/01/1989**
REGISTRATION DATE: **03/12/1990**
TANK CAPACITY (GAL): **12000**
EMPTY TANK: **NOT EMPTY**
STATUS: **IN USE**
STATUS BEGIN DATE: **12/01/1989**
INTERNAL PROTECTION DATE: **NOT REPORTED**
REGULATORY STATUS: **FULLY REGULATED**
TANK DESIGN SINGLE WALL: **NO**
TANK DESIGN DOUBLE WALL: **YES**
PIPE DESIGN SINGLE WALL: **NO**
PIPE DESIGN DOUBLE WALL: **YES**

TANK DETAILS

MATERIAL:
FRP
CORROSION PROTECTION:
FRP TANK OR PIPING (NONCORRODIBLE)
EXTERNAL CONTAINMENT:
NOT REPORTED

TANK COMPLIANCE FLAG
CORROSION PROTECTION COMPLIANCE FLAG: **YES**
CORROSION PROTECTION VARIANCE: **NO VARIANCE**

COMPARTMENT DETAILS

UST COMPARTMENT ID: **165170**
TANK ID: **1**
COMPARTMENT LETTER: **A**
SUBSTANCES: **GASOLINE**
OTHER SUBSTANCES: **NOT REPORTED**
CAPACITY (GAL): **12000**
COMPARTMENT RELEASE DETECTION: **INTERSTITIAL MONITORING WITHIN SECONDARY WALL/JACKET**
SPILL CONTAINMENT AND OVERFILL PREVENTION: **TIGHT-FILL FITTING CONTAINER/BUCKET/SUMP,FACTORY - BUILT SPILL CONTAINER/BUCKET/SUMP**

PIPING SYSTEMS

MATERIAL: **FRP**
CORROSION PROTECTION: **FRP TANK OR PIPING (NONCORRODIBLE)**
EXTERNAL CONTAINMENT: **NOT REPORTED**
CONNECTORS & VALVES:
NOT REPORTED
CORROSION PROTECTION: **FRP TANK OR PIPING (NONCORRODIBLE)**
PIPE COMPLIANCE FLAG
CORROSION PROTECTION COMPLIANCE FLAG: **YES**
CORROSION PROTECTION VARIANCE: **NO VARIANCE**

TANK ID: **2**
NUMBER OF COMPARTMENTS: **1**
INSTALLATION DATE: **12/01/1989**
REGISTRATION DATE: **03/12/1990**
TANK CAPACITY (GAL): **6000**
EMPTY TANK: **NOT EMPTY**
STATUS: **IN USE**
STATUS BEGIN DATE: **12/01/1989**
INTERNAL PROTECTION DATE: **NOT REPORTED**
REGULATORY STATUS: **FULLY REGULATED**
TANK DESIGN SINGLE WALL: **NO**
TANK DESIGN DOUBLE WALL: **YES**
PIPE DESIGN SINGLE WALL: **NO**
PIPE DESIGN DOUBLE WALL: **YES**

TANK DETAILS

MATERIAL:
FRP
CORROSION PROTECTION:
FRP TANK OR PIPING (NONCORRODIBLE)
EXTERNAL CONTAINMENT:
NOT REPORTED
TANK COMPLIANCE FLAG
CORROSION PROTECTION COMPLIANCE FLAG: **YES**
CORROSION PROTECTION VARIANCE: **NO VARIANCE**

COMPARTMENT DETAILS

UST COMPARTMENT ID: **165169**
TANK ID: **2**
COMPARTMENT LETTER: **A**
SUBSTANCES: **GASOLINE**
OTHER SUBSTANCES: **NOT REPORTED**
CAPACITY (GAL): **6000**
COMPARTMENT RELEASE DETECTION: **NOT REPORTED**
SPILL CONTAINMENT AND OVERFILL PREVENTION: **TIGHT-FILL FITTING CONTAINER/BUCKET/SUMP,FACTORY - BUILT**

SPILL CONTAINER/BUCKET/SUMP

PIPING SYSTEMS

MATERIAL: **FRP**

CORROSION PROTECTION: **FRP TANK OR PIPING (NONCORRODIBLE)**

EXTERNAL CONTAINMENT: **NOT REPORTED**

CONNECTORS & VALVES:

NOT REPORTED

CORROSION PROTECTION: **FRP TANK OR PIPING (NONCORRODIBLE)**

PIPE COMPLIANCE FLAG

CORROSION PROTECTION COMPLIANCE FLAG: **YES**

CORROSION PROTECTION VARIANCE: **NO VARIANCE**

TANK ID: **3**

NUMBER OF COMPARTMENTS: **1**

INSTALLATION DATE: **12/01/1989**

REGISTRATION DATE: **09/12/2008**

TANK CAPACITY (GAL): **12000**

EMPTY TANK: **NOT EMPTY**

STATUS: **IN USE**

STATUS BEGIN DATE: **12/01/1989**

INTERNAL PROTECTION DATE: **NOT REPORTED**

REGULATORY STATUS: **FULLY REGULATED**

TANK DESIGN SINGLE WALL: **NO**

TANK DESIGN DOUBLE WALL: **YES**

PIPE DESIGN SINGLE WALL: **NO**

PIPE DESIGN DOUBLE WALL: **YES**

TANK DETAILS

MATERIAL:

FRP

CORROSION PROTECTION:

FRP TANK OR PIPING (NONCORRODIBLE)

EXTERNAL CONTAINMENT:

NOT REPORTED

TANK COMPLIANCE FLAG

CORROSION PROTECTION COMPLIANCE FLAG: **YES**

CORROSION PROTECTION VARIANCE: **NO VARIANCE**

COMPARTMENT DETAILS

UST COMPARTMENT ID: **165171**

TANK ID: **3**

COMPARTMENT LETTER: **A**

SUBSTANCES: **DIESEL**

OTHER SUBSTANCES: **NOT REPORTED**

CAPACITY (GAL): **12000**

COMPARTMENT RELEASE DETECTION: **AUTOMATIC TANK GAUGE TEST & INVENTORY CONTROL**

SPILL CONTAINMENT AND OVERFILL PREVENTION: **TIGHT-FILL FITTING CONTAINER/BUCKET/SUMP,FACTORY - BUILT SPILL CONTAINER/BUCKET/SUMP,FLOW RESTRICTOR VALUE**

PIPING SYSTEMS

MATERIAL: **FRP**

CORROSION PROTECTION: **FRP TANK OR PIPING (NONCORRODIBLE)**

EXTERNAL CONTAINMENT: **NOT REPORTED**

CONNECTORS & VALVES:

NOT REPORTED

CORROSION PROTECTION: **FRP TANK OR PIPING (NONCORRODIBLE)**

PIPE COMPLIANCE FLAG

CORROSION PROTECTION COMPLIANCE FLAG: **YES**
CORROSION PROTECTION VARIANCE: **NO VARIANCE**

ABOVEGROUND STORAGE TANK INFORMATION

NO ABOVEGROUND STORAGE TANK DATA REPORTED FOR THIS FACILITY

Back to Report Summary

MAP ID# 64 **Distance from Property: 0.08 mi. (422 ft.) S**

FACILITY INFORMATION

ID#: **26472**
NAME: **RAS 6 3491**
ADDRESS: **8020 LYNDON B JOHNSON FWY**
DALLAS, TX 75243
COUNTY: **DALLAS**
REGION: **4**
TYPE: **RETAIL**
BEGIN DATE: **10/14/1986**
STATUS: **INACTIVE**
EXEMPT STATUS: **NO**
RECORDS OFF-SITE: **NO**
NUMBER OF ACTIVE UNDERGROUND TANKS: **0**
NUMBER OF ACTIVE ABOVEGROUND TANKS: **0**

CONTACT INFORMATION

NAME: **W RUDOLPH**
TITLE: **DEALER**
ORGANIZATION: **RAS 6 3491**
MAIL ADDRESS: **MAILING ADDRESS NOT REPORTED**
CITY NOT REPORTED
PHONE: **(214) 2336181 0**

APPLICATION INFORMATION:

RECEIVED DATE ON EARLIEST REGISTRATION FORM: **05/08/1986**
SIGNATURE DATE ON EARLIEST REGISTRATION FORM: **04/27/1986**
SIGNATURE NAME & TITLE: **RN ATHERTON, ENG SUPV**
ENFORCEMENT ACTION DATE: **NOT REPORTED**

OWNER

OWNER NUMBER: **CN600123939**
NAME: **EXXON MOBIL CORPORATION**
CONTACT ADDRESS: **OWNER ADDRESS NOT REPORTED**
CITY NOT REPORTED
TYPE: **CORPORATION/COMPANY**
BEGIN DATE: **10/14/1986**
CONTACT ROLE: **NOT REPORTED**
CONTACT NAME: **NOT REPORTED**
CONTACT TITLE: **NOT REPORTED**
ORGANIZATION: **NOT REPORTED**
PHONE: **NOT REPORTED**
FAX: **NOT REPORTED**
EMAIL: **NOT REPORTED**

OPERATOR

NO OPERATOR INFORMATION REPORTED

SELF-CERTIFICATION

-**NO SELF-CERTIFICATION INFORMATION REPORTED-**

CONSTRUCTION NOTIFICATION

NO CONSTRUCTION NOTIFICATION DATA REPORTED FOR THIS FACILITY

UNDERGROUND STORAGE TANK

TANK ID: **1**
INSTALLATION DATE: **01/01/1969**
TANK CAPACITY (GAL): **6000**
NUMBER OF COMPARTMENTS: **1**
REGISTRATION DATE: **05/08/1986**
EMPTY TANK: **NOT EMPTY**

STATUS: **REMOVED FROM GROUND**
STATUS BEGIN DATE: **02/28/1989**
INTERNAL PROTECTION DATE: **NOT REPORTED**
REGULATORY STATUS: **FULLY REGULATED**
TANK DESIGN SINGLE WALL: **NO**
TANK DESIGN DOUBLE WALL: **NO**
PIPE DESIGN SINGLE WALL: **NO**
PIPE DESIGN DOUBLE WALL: **NO**

TANK DETAILS

MATERIAL:
STEEL
CORROSION PROTECTION:
NOT REPORTED
EXTERNAL CONTAINMENT:
NOT REPORTED
TANK COMPLIANCE FLAG
CORROSION PROTECTION COMPLIANCE FLAG: **NO**
CORROSION PROTECTION VARIANCE: **NO VARIANCE**

COMPARTMENT DETAILS

UST COMPARTMENT ID: **35182**
TANK ID: **1**
COMPARTMENT LETTER: **A**
SUBSTANCES: **GASOLINE**
OTHER SUBSTANCES: **NOT REPORTED**
CAPACITY (GAL): **6000**
COMPARTMENT RELEASE DETECTION: **NOT REPORTED**
SPILL CONTAINMENT AND OVERFILL PREVENTION: **NOT REPORTED**

PIPING SYSTEMS

MATERIAL: **STEEL**
CORROSION PROTECTION: **NOT REPORTED**
EXTERNAL CONTAINMENT: **NOT REPORTED**
CONNECTORS & VALVES:
NOT REPORTED
PIPEING RELEASE DETECTION:
NOT REPORTED
PIPE COMPLIANCE FLAG
CORROSION PROTECTION COMPLIANCE FLAG: **NO**
CORROSION PROTECTION VARIANCE: **NO VARIANCE**

TANK ID: **2**
NUMBER OF COMPARTMENTS: **1**
INSTALLATION DATE: **01/01/1969**
REGISTRATION DATE: **05/08/1986**
TANK CAPACITY (GAL): **8000**
EMPTY TANK: **NOT EMPTY**
STATUS: **REMOVED FROM GROUND**
STATUS BEGIN DATE: **02/28/1989**
INTERNAL PROTECTION DATE: **NOT REPORTED**
REGULATORY STATUS: **FULLY REGULATED**
TANK DESIGN SINGLE WALL: **NO**
TANK DESIGN DOUBLE WALL: **NO**
PIPE DESIGN SINGLE WALL: **NO**
PIPE DESIGN DOUBLE WALL: **NO**

TANK DETAILS

MATERIAL:
STEEL
CORROSION PROTECTION:

NOT REPORTED

EXTERNAL CONTAINMENT:

NOT REPORTED

TANK COMPLIANCE FLAG

CORROSION PROTECTION COMPLIANCE FLAG: **NO**

CORROSION PROTECTION VARIANCE: **NO VARIANCE**

COMPARTMENT DETAILS

UST COMPARTMENT ID: **35184**

TANK ID: **2**

COMPARTMENT LETTER: **A**

SUBSTANCES: **GASOLINE**

OTHER SUBSTANCES: **NOT REPORTED**

CAPACITY (GAL): **8000**

COMPARTMENT RELEASE DETECTION: **NOT REPORTED**

SPILL CONTAINMENT AND OVERFILL PREVENTION: **NOT REPORTED**

PIPING SYSTEMS

MATERIAL: **STEEL**

CORROSION PROTECTION: **NOT REPORTED**

EXTERNAL CONTAINMENT: **NOT REPORTED**

CONNECTORS & VALVES:

NOT REPORTED

PIPEING RELEASE DETECTION:

NOT REPORTED

PIPE COMPLIANCE FLAG

CORROSION PROTECTION COMPLIANCE FLAG: **NO**

CORROSION PROTECTION VARIANCE: **NO VARIANCE**

TANK ID: **3**

NUMBER OF COMPARTMENTS: **1**

INSTALLATION DATE: **01/01/1969**

REGISTRATION DATE: **05/08/1986**

TANK CAPACITY (GAL): **8000**

EMPTY TANK: **NOT EMPTY**

STATUS: **REMOVED FROM GROUND**

STATUS BEGIN DATE: **02/28/1989**

INTERNAL PROTECTION DATE: **NOT REPORTED**

REGULATORY STATUS: **FULLY REGULATED**

TANK DESIGN SINGLE WALL: **NO**

TANK DESIGN DOUBLE WALL: **NO**

PIPE DESIGN SINGLE WALL: **NO**

PIPE DESIGN DOUBLE WALL: **NO**

TANK DETAILS

MATERIAL:

STEEL

CORROSION PROTECTION:

NOT REPORTED

EXTERNAL CONTAINMENT:

NOT REPORTED

TANK COMPLIANCE FLAG

CORROSION PROTECTION COMPLIANCE FLAG: **NO**

CORROSION PROTECTION VARIANCE: **NO VARIANCE**

COMPARTMENT DETAILS

UST COMPARTMENT ID: **35183**

TANK ID: **3**

COMPARTMENT LETTER: **A**
SUBSTANCES: **GASOLINE**
OTHER SUBSTANCES: **NOT REPORTED**
CAPACITY (GAL): **8000**
COMPARTMENT RELEASE DETECTION: **NOT REPORTED**
SPILL CONTAINMENT AND OVERFILL PREVENTION: **NOT REPORTED**

PIPING SYSTEMS

MATERIAL: **STEEL**
CORROSION PROTECTION: **NOT REPORTED**
EXTERNAL CONTAINMENT: **NOT REPORTED**
CONNECTORS & VALVES:
NOT REPORTED
PIPEING RELEASE DETECTION:
NOT REPORTED
PIPE COMPLIANCE FLAG
CORROSION PROTECTION COMPLIANCE FLAG: **NO**
CORROSION PROTECTION VARIANCE: **NO VARIANCE**

TANK ID: **4**
NUMBER OF COMPARTMENTS: **1**
INSTALLATION DATE: **01/01/1969**
REGISTRATION DATE: **05/08/1986**
TANK CAPACITY (GAL): **550**
EMPTY TANK: **NOT EMPTY**
STATUS: **REMOVED FROM GROUND**
STATUS BEGIN DATE: **02/28/1989**
INTERNAL PROTECTION DATE: **NOT REPORTED**
REGULATORY STATUS: **FULLY REGULATED**
TANK DESIGN SINGLE WALL: **NO**
TANK DESIGN DOUBLE WALL: **NO**
PIPE DESIGN SINGLE WALL: **NO**
PIPE DESIGN DOUBLE WALL: **NO**

TANK DETAILS

MATERIAL:
STEEL
CORROSION PROTECTION:
NOT REPORTED
EXTERNAL CONTAINMENT:
NOT REPORTED
TANK COMPLIANCE FLAG
CORROSION PROTECTION COMPLIANCE FLAG: **NO**
CORROSION PROTECTION VARIANCE: **NO VARIANCE**

COMPARTMENT DETAILS

UST COMPARTMENT ID: **35181**
TANK ID: **4**
COMPARTMENT LETTER: **A**
SUBSTANCES: **USED OIL**
OTHER SUBSTANCES: **NOT REPORTED**
CAPACITY (GAL): **550**
COMPARTMENT RELEASE DETECTION: **NOT REPORTED**
SPILL CONTAINMENT AND OVERFILL PREVENTION: **NOT REPORTED**

PIPING SYSTEMS

MATERIAL: **STEEL**
CORROSION PROTECTION: **NOT REPORTED**

EXTERNAL CONTAINMENT: **NOT REPORTED**

CONNECTORS & VALVES:

NOT REPORTED

PIPEING RELEASE DETECTION:

NOT REPORTED

PIPE COMPLIANCE FLAG

CORROSION PROTECTION COMPLIANCE FLAG: **NO**

CORROSION PROTECTION VARIANCE: **NO VARIANCE**

ABOVEGROUND STORAGE TANK INFORMATION

NO ABOVEGROUND STORAGE TANK DATA REPORTED FOR THIS FACILITY

Back to Report Summary

Petroleum Storage Tanks (PST)

MAP ID# 64 **Distance from Property: 0.11 mi. (581 ft.) SW**

FACILITY INFORMATION

ID#: **19157**
NAME: **SOUTHWESTERN BELL TELEPHONE**
ADDRESS: **12900 COIT RD**
DALLAS, TX 75251-1310
COUNTY: **DALLAS**
REGION: **4**
TYPE: **FLEET REFUELING**
BEGIN DATE: **09/01/1988**
STATUS: **INACTIVE**
EXEMPT STATUS: **NO**
RECORDS OFF-SITE: **NO**
NUMBER OF ACTIVE UNDERGROUND TANKS: **0**
NUMBER OF ACTIVE ABOVEGROUND TANKS: **0**

APPLICATION INFORMATION:

RECEIVED DATE ON EARLIEST REGISTRATION FORM: **05/08/1986**
SIGNATURE DATE ON EARLIEST REGISTRATION FORM: **05/05/1986**
SIGNATURE NAME & TITLE: **G BEAN, ASST SUPV**
ENFORCEMENT ACTION DATE: **NOT REPORTED**

CONTACT INFORMATION

NAME: **A HARVEY**
TITLE: **SUPV**
ORGANIZATION: **SOUTHWESTERN BELL TELEPHONE CO**
MAIL ADDRESS: **MAILING ADDRESS NOT REPORTED**
CITY NOT REPORTED
PHONE: **(214) 4644084 0**

OWNER

OWNER NUMBER: **CN600261663**
NAME: **SOUTHWESTERN BELL TELEPHONE LP**
CONTACT ADDRESS: **OWNER ADDRESS NOT REPORTED**
CITY NOT REPORTED
TYPE: **CORPORATION/COMPANY**
BEGIN DATE: **09/01/1988**
CONTACT ROLE: **NOT REPORTED**
CONTACT NAME: **NOT REPORTED**
CONTACT TITLE: **NOT REPORTED**
ORGANIZATION: **NOT REPORTED**
PHONE: **NOT REPORTED**
FAX: **NOT REPORTED**
EMAIL: **NOT REPORTED**

OPERATOR

NO OPERATOR INFORMATION REPORTED

SELF-CERTIFICATION

-**NO SELF-CERTIFICATION INFORMATION REPORTED-**

CONSTRUCTION NOTIFICATION

NO CONSTRUCTION NOTIFICATION DATA REPORTED FOR THIS FACILITY

UNDERGROUND STORAGE TANK

TANK ID: **1**
INSTALLATION DATE: **01/01/1957**
TANK CAPACITY (GAL): **10000**
NUMBER OF COMPARTMENTS: **1**
REGISTRATION DATE: **05/08/1986**
EMPTY TANK: **NOT EMPTY**

STATUS: **REMOVED FROM GROUND** STATUS BEGIN DATE: **04/30/1995**

INTERNAL PROTECTION DATE: **NOT REPORTED** REGULATORY STATUS: **FULLY REGULATED**

TANK DESIGN SINGLE WALL: **NO** TANK DESIGN DOUBLE WALL: **NO**

PIPE DESIGN SINGLE WALL: **NO** PIPE DESIGN DOUBLE WALL: **NO**

TANK DETAILS

MATERIAL:

STEEL

CORROSION PROTECTION:

FRP TANK OR PIPING (NONCORRODIBLE)

EXTERNAL CONTAINMENT:

NOT REPORTED

TANK COMPLIANCE FLAG

CORROSION PROTECTION COMPLIANCE FLAG: **YES**

CORROSION PROTECTION VARIANCE: **NO VARIANCE**

COMPARTMENT DETAILS

UST COMPARTMENT ID: **112962**

TANK ID: **1**

COMPARTMENT LETTER: **A**

SUBSTANCES: **GASOLINE**

OTHER SUBSTANCES: **NOT REPORTED**

CAPACITY (GAL): **10000**

COMPARTMENT RELEASE DETECTION: **NOT REPORTED**

SPILL CONTAINMENT AND OVERFILL PREVENTION: **FACTORY - BUILT SPILL CONTAINER/BUCKET/SUMP,FLOW RESTRICTOR VALUE**

PIPING SYSTEMS

MATERIAL: **NOT REPORTED**

CORROSION PROTECTION: **NOT REPORTED**

EXTERNAL CONTAINMENT: **NOT REPORTED**

CONNECTORS & VALVES:

NOT REPORTED

PIPEING RELEASE DETECTION:

AUTO. LINE LEAK DETECTOR (3.0 GPH FOR PRESSURE PIPING)

PIPE COMPLIANCE FLAG

CORROSION PROTECTION COMPLIANCE FLAG: **NO**

CORROSION PROTECTION VARIANCE: **NO VARIANCE**

ABOVEGROUND STORAGE TANK INFORMATION

NO ABOVEGROUND STORAGE TANK DATA REPORTED FOR THIS FACILITY

Back to Report Summary

MAP ID# 64 **Distance from Property: 0.08 mi. (422 ft.) S**

FACILITY INFORMATION

ID#: **52781**
NAME: **PAYLESS 635 COIT**
ADDRESS: **12950 COIT RD**
DALLAS, TX 75251-1310
COUNTY: **DALLAS**
REGION: **4**
TYPE: **RETAIL**
BEGIN DATE: **08/31/1989**
STATUS: **ACTIVE**
EXEMPT STATUS: **NO**
RECORDS OFF-SITE: **NO**
NUMBER OF ACTIVE UNDERGROUND TANKS: **3**
NUMBER OF ACTIVE ABOVEGROUND TANKS: **0**

CONTACT INFORMATION

NAME: **ESSAM SHEHATA**
TITLE: **MANAGER**
ORGANIZATION: **PAYLESS 635 COIT**
MAIL ADDRESS: **MAILING ADDRESS NOT REPORTED**
CITY NOT REPORTED
PHONE: **(214) 3199100 0**

APPLICATION INFORMATION:

RECEIVED DATE ON EARLIEST REGISTRATION FORM: **06/03/2015**
SIGNATURE DATE ON EARLIEST REGISTRATION FORM: **05/29/2015**
SIGNATURE NAME & TITLE: **SAMI EBRAHIM, NOT REPORTED**
ENFORCEMENT ACTION DATE: **NOT REPORTED**

OWNER

OWNER NUMBER: **CN604496570**
NAME: **FUEL CENTERS ENVIRONMENTAL MANAGEMENT LLC**
CONTACT ADDRESS: **11551 FOREST CENTRAL DR STE 230**
DALLAS TX 75243
TYPE: **ORGANIZATION**
BEGIN DATE: **05/01/2015**
CONTACT ROLE: **OWNOPRCON**
CONTACT NAME: **SAMI EBRAHIM**
CONTACT TITLE: **MGR**
ORGANIZATION: **FUEL CENTERS ENVIRONMENTAL MANAGEMENT LLC**
PHONE: **(214) 3199100 0**
FAX: **NOT REPORTED**
EMAIL: **NOT REPORTED**
OWNER NUMBER: **CN601676570**
NAME: **METROPLEX LUCKY STAR LLC**
CONTACT ADDRESS: **14225 COIT RD**
DALLAS TX 75254
TYPE: **ORGANIZATION**
BEGIN DATE: **11/01/2013**
CONTACT ROLE: **OWNCON**
CONTACT NAME: **MULAW WORASH**
CONTACT TITLE: **MGR**
ORGANIZATION: **METROPLEX LUCKY STAR LLC**
PHONE: **(214) 5525611 0**

FAX: **NOT REPORTED**
EMAIL: **NOT REPORTED**
OWNER NUMBER: **CN604496570**
NAME: **FUEL CENTERS ENVIRONMENTAL MANAGEMENT LLC**
CONTACT ADDRESS: **OWNER ADDRESS NOT REPORTED**
CITY NOT REPORTED
TYPE: **ORGANIZATION**
BEGIN DATE: **11/01/2013**
CONTACT ROLE: **NOT REPORTED**
CONTACT NAME: **NOT REPORTED**
CONTACT TITLE: **NOT REPORTED**
ORGANIZATION: **NOT REPORTED**
PHONE: **NOT REPORTED**
FAX: **NOT REPORTED**
EMAIL: **NOT REPORTED**
OWNER NUMBER: **CN601676570**
NAME: **METROPLEX LUCKY STAR LLC**
CONTACT ADDRESS: **14225 COIT RD**
DALLAS TX 75254
TYPE: **ORGANIZATION**
BEGIN DATE: **09/01/2010**
CONTACT ROLE: **OWNCON**
CONTACT NAME: **MULAW WORASH**
CONTACT TITLE: **MGR**
ORGANIZATION: **METROPLEX LUCKY STAR LLC**
PHONE: **(214) 5525611**
FAX: **NOT REPORTED**
EMAIL: **NOT REPORTED**

OPERATOR

OPERATOR NUMBER: **CN604496570**
NAME: **FUEL CENTERS ENVIRONMENTAL MANAGEMENT LLC**
CONTACT ADDRESS: **11551 FOREST CENTRAL DR STE 230**
DALLAS TX 75243
TYPE: **ORGANIZATION**
BEGIN DATE: **05/01/2015**
CONTACT ROLE: **OWNOPRCON**
CONTACT NAME: **SAMI EBRAHIM**
CONTACT TITLE: **MGR**
ORGANIZATION: **FUEL CENTERS ENVIRONMENTAL MANAGEMENT LLC**
PHONE: **(214) 3199100 0**
FAX: **NOT REPORTED**
EMAIL: **NOT REPORTED**
OPERATOR NUMBER: **CN601676570**
NAME: **METROPLEX LUCKY STAR LLC**
CONTACT ADDRESS: **12950 COIT RD**
DALLAS TX 75251
TYPE: **ORGANIZATION**

BEGIN DATE: **11/01/2013**
CONTACT ROLE: **OPRCON**
CONTACT NAME: **MULAW WORASH ALEMAYEHU**
CONTACT TITLE: **MGR**
ORGANIZATION: **METROPLEX LUCKY STAR LLC**
PHONE: **(214) 5525611 0**
FAX: **NOT REPORTED**
EMAIL: **NOT REPORTED**
OPERATOR NUMBER: **CN601676570**
NAME: **METROPLEX LUCKY STAR LLC**
CONTACT ADDRESS: **14225 COIT RD**
DALLAS TX 75254
TYPE: **ORGANIZATION**
BEGIN DATE: **09/01/10**
CONTACT ROLE: **OPRCON**
CONTACT NAME: **MULAW WORASH**
CONTACT TITLE: **MGR**
ORGANIZATION: **METROPLEX LUCKY STAR LLC**
PHONE: **(214) 5525611**
FAX: **NOT REPORTED**
EMAIL: **NOT REPORTED**

SELF-CERTIFICATION

SELF-CERTIFICATION ID: **253974**
SIGNATURE DATE: **05/29/2015**
SIGNATURE NAME & TITLE: **SAMI EBRAHIM, OFFICER**
FILING STATUS: **RENEWAL**
REGISTRATION FLAG: **YES**
SELF-CERTIFICATION ID: **238268**
SIGNATURE DATE: **06/12/2014**
SIGNATURE NAME & TITLE: **MULAW ALEMAYEHU, MGR/OPER**
FILING STATUS: **INITIAL**
REGISTRATION FLAG: **YES**
SELF-CERTIFICATION ID: **223760**
SIGNATURE DATE: **08/08/2013**
SIGNATURE NAME & TITLE: **MULAW ALEMAYEHU, MGR/OWNER**
FILING STATUS: **RENEWAL**
REGISTRATION FLAG: **YES**
SELF-CERTIFICATION ID: **157140**
SIGNATURE DATE: **07/15/2012**
SIGNATURE NAME & TITLE: **MULAW ALEMAYEHU, MGR**
FILING STATUS: **RENEWAL**
REGISTRATION FLAG: **YES**
SELF-CERTIFICATION ID: **157139**
SIGNATURE DATE: **05/25/2011**
SIGNATURE NAME & TITLE: **MULAW ALEMAYEHU, MANAGER**
FILING STATUS: **RENEWAL**
REGISTRATION FLAG: **YES**

SELF-CERTIFICATION ID: **157138**
SIGNATURE DATE: **09/27/2010**
SIGNATURE NAME & TITLE: **MULAW ALEMAYEHU, MANAGER**
FILING STATUS: **INITIAL**
REGISTRATION FLAG: **YES**
SELF-CERTIFICATION ID: **157137**
SIGNATURE DATE: **10/28/2009**
SIGNATURE NAME & TITLE: **M ADANE AYELE, PRESIDENT**
FILING STATUS: **RENEWAL**
REGISTRATION FLAG: **YES**
SELF-CERTIFICATION ID: **157136**
SIGNATURE DATE: **09/09/2008**
SIGNATURE NAME & TITLE: **MUINWORK ADANE, PRES**
FILING STATUS: **RENEWAL**
REGISTRATION FLAG: **YES**
SELF-CERTIFICATION ID: **157135**
SIGNATURE DATE: **09/17/2007**
SIGNATURE NAME & TITLE: **M ADANE AYELE, PRES**
FILING STATUS: **RENEWAL**
REGISTRATION FLAG: **YES**
SELF-CERTIFICATION ID: **157134**
SIGNATURE DATE: **09/25/2006**
SIGNATURE NAME & TITLE: **MADANE AYELE, PRESIDENT**
FILING STATUS: **RENEWAL**
REGISTRATION FLAG: **YES**
SELF-CERTIFICATION ID: **157133**
SIGNATURE DATE: **09/30/2005**
SIGNATURE NAME & TITLE: **MADANE AYELE, PRES**
FILING STATUS: **RENEWAL**
REGISTRATION FLAG: **YES**
SELF-CERTIFICATION ID: **157132**
SIGNATURE DATE: **02/04/2005**
SIGNATURE NAME & TITLE: **M ADANE AYELE, PRES**
FILING STATUS: **INITIAL**
REGISTRATION FLAG: **YES**
SELF-CERTIFICATION ID: **157131**
SIGNATURE DATE: **07/07/2003**
SIGNATURE NAME & TITLE: **MULLAW ALEMAYHU, MGR**
FILING STATUS: **INITIAL**
REGISTRATION FLAG: **YES**

CONSTRUCTION NOTIFICATION

NO CONSTRUCTION NOTIFICATION DATA REPORTED FOR THIS FACILITY

UNDERGROUND STORAGE TANK

TANK ID: **1**
INSTALLATION DATE: **12/01/1989**
TANK CAPACITY (GAL): **12000**
STATUS: **IN USE**
NUMBER OF COMPARTMENTS: **1**
REGISTRATION DATE: **03/12/1990**
EMPTY TANK: **NOT EMPTY**
STATUS BEGIN DATE: **12/01/1989**

INTERNAL PROTECTION DATE: **NOT REPORTED** REGULATORY STATUS: **FULLY REGULATED**
TANK DESIGN SINGLE WALL: **NO** TANK DESIGN DOUBLE WALL: **YES**
PIPE DESIGN SINGLE WALL: **NO** PIPE DESIGN DOUBLE WALL: **YES**

TANK DETAILS

MATERIAL:
FRP
CORROSION PROTECTION:
FRP TANK OR PIPING (NONCORRODIBLE)
EXTERNAL CONTAINMENT:
NOT REPORTED
TANK COMPLIANCE FLAG
CORROSION PROTECTION COMPLIANCE FLAG: **YES**
CORROSION PROTECTION VARIANCE: **NO VARIANCE**

COMPARTMENT DETAILS

UST COMPARTMENT ID: **165170**
TANK ID: **1**
COMPARTMENT LETTER: **A**
SUBSTANCES: **GASOLINE**
OTHER SUBSTANCES: **NOT REPORTED**
CAPACITY (GAL): **12000**
COMPARTMENT RELEASE DETECTION: **INTERSTITIAL MONITORING WITHIN SECONDARY WALL/JACKET**
SPILL CONTAINMENT AND OVERFILL PREVENTION: **TIGHT-FILL FITTING CONTAINER/BUCKET/SUMP,FACTORY - BUILT SPILL CONTAINER/BUCKET/SUMP**

PIPING SYSTEMS

MATERIAL: **FRP**
CORROSION PROTECTION: **FRP TANK OR PIPING (NONCORRODIBLE)**
EXTERNAL CONTAINMENT: **NOT REPORTED**
CONNECTORS & VALVES:
NOT REPORTED
PIPEING RELEASE DETECTION:
ANNUAL PIPING TIGHTNESS TEST / ANNUAL ELECTRONIC MONITORING (@ 0.1 GPH),AUTO. LINE LEAK DETECTOR (3.0 GPH FOR PRESSURE PIPING)
PIPE COMPLIANCE FLAG
CORROSION PROTECTION COMPLIANCE FLAG: **YES**
CORROSION PROTECTION VARIANCE: **NO VARIANCE**

TANK ID: **2** NUMBER OF COMPARTMENTS: **1**
INSTALLATION DATE: **12/01/1989** REGISTRATION DATE: **03/12/1990**
TANK CAPACITY (GAL): **6000** EMPTY TANK: **NOT EMPTY**
STATUS: **IN USE** STATUS BEGIN DATE: **12/01/1989**
INTERNAL PROTECTION DATE: **NOT REPORTED** REGULATORY STATUS: **FULLY REGULATED**
TANK DESIGN SINGLE WALL: **NO** TANK DESIGN DOUBLE WALL: **YES**
PIPE DESIGN SINGLE WALL: **NO** PIPE DESIGN DOUBLE WALL: **YES**

TANK DETAILS

MATERIAL:
FRP

CORROSION PROTECTION:
FRP TANK OR PIPING (NONCORRODIBLE)
EXTERNAL CONTAINMENT:
NOT REPORTED
TANK COMPLIANCE FLAG
CORROSION PROTECTION COMPLIANCE FLAG: **YES**
CORROSION PROTECTION VARIANCE: **NO VARIANCE**
COMPARTMENT DETAILS
UST COMPARTMENT ID: **165169**
TANK ID: **2**
COMPARTMENT LETTER: **A**
SUBSTANCES: **GASOLINE**
OTHER SUBSTANCES: **NOT REPORTED**
CAPACITY (GAL): **6000**
COMPARTMENT RELEASE DETECTION: **NOT REPORTED**
SPILL CONTAINMENT AND OVERFILL PREVENTION: **TIGHT-FILL FITTING CONTAINER/BUCKET/SUMP,FACTORY - BUILT SPILL CONTAINER/BUCKET/SUMP**
PIPING SYSTEMS
MATERIAL: **FRP**
CORROSION PROTECTION: **FRP TANK OR PIPING (NONCORRODIBLE)**
EXTERNAL CONTAINMENT: **NOT REPORTED**
CONNECTORS & VALVES:
NOT REPORTED
PIPEING RELEASE DETECTION:
ANNUAL PIPING TIGHTNESS TEST / ANNUAL ELECTRONIC MONITORING (@ 0.1 GPH),AUTO. LINE LEAK DETECTOR (3.0 GPH FOR PRESSURE PIPING)
PIPE COMPLIANCE FLAG
CORROSION PROTECTION COMPLIANCE FLAG: **YES**
CORROSION PROTECTION VARIANCE: **NO VARIANCE**

TANK ID: **3**
NUMBER OF COMPARTMENTS: **1**
INSTALLATION DATE: **12/01/1989**
REGISTRATION DATE: **09/12/2008**
TANK CAPACITY (GAL): **12000**
EMPTY TANK: **NOT EMPTY**
STATUS: **IN USE**
STATUS BEGIN DATE: **12/01/1989**
INTERNAL PROTECTION DATE: **NOT REPORTED**
REGULATORY STATUS: **FULLY REGULATED**
TANK DESIGN SINGLE WALL: **NO**
TANK DESIGN DOUBLE WALL: **YES**
PIPE DESIGN SINGLE WALL: **NO**
PIPE DESIGN DOUBLE WALL: **YES**

TANK DETAILS
MATERIAL:
FRP
CORROSION PROTECTION:
FRP TANK OR PIPING (NONCORRODIBLE)
EXTERNAL CONTAINMENT:
NOT REPORTED
TANK COMPLIANCE FLAG
CORROSION PROTECTION COMPLIANCE FLAG: **YES**
CORROSION PROTECTION VARIANCE: **NO VARIANCE**

COMPARTMENT DETAILS

UST COMPARTMENT ID: **165171**

TANK ID: **3**

COMPARTMENT LETTER: **A**

SUBSTANCES: **DIESEL**

OTHER SUBSTANCES: **NOT REPORTED**

CAPACITY (GAL): **12000**

COMPARTMENT RELEASE DETECTION: **AUTOMATIC TANK GAUGE TEST & INVENTORY CONTROL**

SPILL CONTAINMENT AND OVERFILL PREVENTION: **TIGHT-FILL FITTING CONTAINER/BUCKET/SUMP,FACTORY - BUILT SPILL CONTAINER/BUCKET/SUMP,FLOW RESTRICTOR VALUE**

PIPING SYSTEMS

MATERIAL: **FRP**

CORROSION PROTECTION: **FRP TANK OR PIPING (NONCORRODIBLE)**

EXTERNAL CONTAINMENT: **NOT REPORTED**

CONNECTORS & VALVES:

NOT REPORTED

PIPEING RELEASE DETECTION:

ANNUAL PIPING TIGHTNESS TEST / ANNUAL ELECTRONIC MONITORING (@ 0.1 GPH),AUTO. LINE LEAK DETECTOR (3.0 GPH FOR PRESSURE PIPING)

PIPE COMPLIANCE FLAG

CORROSION PROTECTION COMPLIANCE FLAG: **YES**

CORROSION PROTECTION VARIANCE: **NO VARIANCE**

ABOVEGROUND STORAGE TANK INFORMATION

NO ABOVEGROUND STORAGE TANK DATA REPORTED FOR THIS FACILITY

Back to Report Summary

Leaking Petroleum Storage Tanks (LPST)

MAP ID# 64 **Distance from Property: 0.11 mi. (581 ft.) SW**

FACILITY INFORMATION

LPST ID: **109304**
FACILITY ID: **0019157**
NAME: **FORMER SBC SER OPERATION CTR**
ADDRESS: **12900 COIT RD**
DALLAS, TX 75251

LPST/s AT THIS FACILITY. ID/s ARE LISTED BELOW:
109304

LEAKING TANK DETAILS

LPST ID: **109304**
NAME: **FORMER SBC SER OPERATION CTR**
FACILITY LOCATION: **12900 COIT RD**
PRIORITY CODE: **4.1 - GW IMPACTED NO APPARENT THREATS OR IMPACTS TO RECEPTORS**
STATUS CODE: **6P - FINAL PENDING WELL PLUG**
REPORTED DATE: **3/20/1995**
ENTERED DATE: **6/1/1995**

PRP INFORMATION
NAME: **SOUTHWESTERN BELL TELEPHONE LP**
ADDRESS: **2718 FAIRMONT ST**
DALLAS TX 75201
CONTACT: **KENT CASEY**
PHONE: **214/981-9300**

UNDERGROUND STORAGE TANK

TANK ID: **1**
INSTALLATION DATE: **01/01/1957**
TANK CAPACITY (GAL): **10000**
STATUS: **REMOVED FROM GROUND**
INTERNAL PROTECTION DATE: **NOT REPORTED**
TANK DESIGN SINGLE WALL: **NO**
PIPE DESIGN SINGLE WALL: **NO**
NUMBER OF COMPARTMENTS: **1**
REGISTRATION DATE: **05/08/1986**
EMPTY TANK: **NOT EMPTY**
STATUS BEGIN DATE: **04/30/1995**
REGULATORY STATUS: **FULLY REGULATED**
TANK DESIGN DOUBLE WALL: **NO**
PIPE DESIGN DOUBLE WALL: **NO**

TANK DETAILS

MATERIAL:
STEEL
CORROSION PROTECTION:
FRP TANK OR PIPING (NONCORRODIBLE)
EXTERNAL CONTAINMENT:
NOT REPORTED

TANK COMPLIANCE FLAG
CORROSION PROTECTION COMPLIANCE FLAG: **YES**
CORROSION PROTECTION VARIANCE: **NO VARIANCE**

COMPARTMENT DETAILS

UST COMPARTMENT ID: **112962**

TANK ID: **1**

COMPARTMENT LETTER: **A**

SUBSTANCES: **GASOLINE**

OTHER SUBSTANCES: **NOT REPORTED**

CAPACITY (GAL): **10000**

COMPARTMENT RELEASE DETECTION: **NOT REPORTED**

SPILL CONTAINMENT AND OVERFILL PREVENTION: **FACTORY - BUILT SPILL CONTAINER/BUCKET/SUMP,FLOW RESTRICTOR VALUE**

PIPING SYSTEMS

MATERIAL: **NOT REPORTED**

CORROSION PROTECTION: **NOT REPORTED**

EXTERNAL CONTAINMENT: **NOT REPORTED**

CONNECTORS & VALVES:

NOT REPORTED

CORROSION PROTECTION: **NOT REPORTED**

PIPE COMPLIANCE FLAG

CORROSION PROTECTION COMPLIANCE FLAG: **NO**

CORROSION PROTECTION VARIANCE: **NO VARIANCE**

ABOVEGROUND STORAGE TANK INFORMATION

NO ABOVEGROUND STORAGE TANK DATA REPORTED FOR THIS FACILITY

Back to Report Summary

MAP ID# 65 **Distance from Property: 0.08 mi. (422 ft.) SW**

FACILITY INFORMATION

ID#: **57381**
NAME: **FURNITURE ETC**
ADDRESS: **3434 TOWNE CROSSING BLVD**
MESQUITE, TX 75150-2782
COUNTY: **DALLAS**
REGION: **4**
TYPE: **RETAIL**
BEGIN DATE: **01/23/1991**
STATUS: **INACTIVE**
EXEMPT STATUS: **NO**
RECORDS OFF-SITE: **NO**
NUMBER OF ACTIVE UNDERGROUND TANKS: **0**
NUMBER OF ACTIVE ABOVEGROUND TANKS: **0**

CONTACT INFORMATION

NAME: **ROBIN OVERSTREET**
TITLE: **PROPERTY MGR.**
ORGANIZATION: **FURNITURE ETC**
MAIL ADDRESS: **MAILING ADDRESS NOT REPORTED**
CITY NOT REPORTED
PHONE: **(214) 8807575 0**

APPLICATION INFORMATION:

RECEIVED DATE ON EARLIEST REGISTRATION FORM: **01/22/1991**
SIGNATURE DATE ON EARLIEST REGISTRATION FORM: **01/17/1991**
SIGNATURE NAME & TITLE: **THOMAS SAUER, OWNER**
ENFORCEMENT ACTION DATE: **NOT REPORTED**

OWNER

OWNER NUMBER: **CN601035595**
NAME: **MALAMUT**
CONTACT ADDRESS: **OWNER ADDRESS NOT REPORTED**
CITY NOT REPORTED
TYPE: **INDIVIDUAL**
BEGIN DATE: **05/30/1993**
CONTACT ROLE: **NOT REPORTED**
CONTACT NAME: **NOT REPORTED**
CONTACT TITLE: **NOT REPORTED**
ORGANIZATION: **NOT REPORTED**
PHONE: **NOT REPORTED**
FAX: **NOT REPORTED**
EMAIL: **NOT REPORTED**

OPERATOR

NO OPERATOR INFORMATION REPORTED

SELF-CERTIFICATION

-NO SELF-CERTIFICATION INFORMATION REPORTED-

CONSTRUCTION NOTIFICATION

NO CONSTRUCTION NOTIFICATION DATA REPORTED FOR THIS FACILITY

UNDERGROUND STORAGE TANK

TANK ID: **1**
INSTALLATION DATE: **12/01/1990**
TANK CAPACITY (GAL): **1200**
NUMBER OF COMPARTMENTS: **1**
REGISTRATION DATE: **01/22/1991**
EMPTY TANK: **NOT EMPTY**

STATUS: **PERM FILLED IN PLACE**
STATUS BEGIN DATE: **06/05/2002**
INTERNAL PROTECTION DATE: **NOT REPORTED**
REGULATORY STATUS: **FULLY REGULATED**
TANK DESIGN SINGLE WALL: **YES**
TANK DESIGN DOUBLE WALL: **NO**
PIPE DESIGN SINGLE WALL: **YES**
PIPE DESIGN DOUBLE WALL: **NO**

TANK DETAILS

MATERIAL:
CONCRETE
CORROSION PROTECTION:
NOT REPORTED
EXTERNAL CONTAINMENT:
NOT REPORTED
TANK COMPLIANCE FLAG
CORROSION PROTECTION COMPLIANCE FLAG: **NO**
CORROSION PROTECTION VARIANCE: **NO VARIANCE**

COMPARTMENT DETAILS

UST COMPARTMENT ID: **147059**
TANK ID: **1**
COMPARTMENT LETTER: **A**
SUBSTANCES: **USED OIL**
OTHER SUBSTANCES: **NOT REPORTED**
CAPACITY (GAL): **NOT REPORTED**
COMPARTMENT RELEASE DETECTION: **NOT REPORTED**
SPILL CONTAINMENT AND OVERFILL PREVENTION: **NOT REPORTED**

PIPING SYSTEMS

MATERIAL: **FRP**
CORROSION PROTECTION: **NOT REPORTED**
EXTERNAL CONTAINMENT: **NOT REPORTED**
CONNECTORS & VALVES:
NOT REPORTED
PIPEING RELEASE DETECTION:
NOT REPORTED
PIPE COMPLIANCE FLAG
CORROSION PROTECTION COMPLIANCE FLAG: **NO**
CORROSION PROTECTION VARIANCE: **NO VARIANCE**

ABOVEGROUND STORAGE TANK INFORMATION

NO ABOVEGROUND STORAGE TANK DATA REPORTED FOR THIS FACILITY

Back to Report Summary

MAP ID# 66 **Distance from Property: 0.08 mi. (422 ft.) N**

FACILITY INFORMATION

REGISTRATION #: **RN105298707**
CUSTOMER #: **CN602947848**
NAME: **NOT REPORTED**
ADDRESS: **7995 LBJ FWY STE 112**
DALLAS, TX 75251-1274
ACCOUNT NUMBER: **24003398**
PRINCIPAL NAME: **ZAYAAN LLC**
PHONE NUMBER: **972-2341216**
SITE TYPE: **DROP STATION REGISTRATION**
FISCAL YEAR: **FY2016**
SOLVENT: **NOT REPORTED**
QUANTITY: **NOT REPORTED**

FISCAL YEAR: **FY2015**
SOLVENT: **NOT REPORTED**
QUANTITY: **NOT REPORTED**

FISCAL YEAR: **FY2014**
SOLVENT: **NOT REPORTED**
QUANTITY: **NOT REPORTED**

FISCAL YEAR: **FY2013**
SOLVENT: **NOT REPORTED**
QUANTITY: **NOT REPORTED**

FISCAL YEAR: **FY2012**
SOLVENT: **NOT REPORTED**
QUANTITY: **NOT REPORTED**

FISCAL YEAR: **FY2011**
SOLVENT: **NOT REPORTED**
QUANTITY: **NOT REPORTED**

FISCAL YEAR: **FY2010**
SOLVENT: **NOT REPORTED**
QUANTITY: **NOT REPORTED**

FISCAL YEAR: **FY2009**
SOLVENT: **NOT REPORTED**
QUANTITY: **NOT REPORTED**

FISCAL YEAR: **FY2008**
SOLVENT: **NOT REPORTED**

QUANTITY: **NOT REPORTED**

FISCAL YEAR: **FY2007**
SOLVENT: **NOT REPORTED**
QUANTITY: **NOT REPORTED**

Back to Report Summary

Dry Cleaner Registration Database (DCR)

MAP ID# 67 **Distance from Property: 0.09 mi. (475 ft.) SW**

FACILITY INFORMATION

REGISTRATION #: **RN104983853**
CUSTOMER #: **CN603052242**
NAME: **NOT REPORTED**
ADDRESS: **9330 LYNDON B JOHNSON FWY STE 110**
DALLAS, TX 75243-3436
ACCOUNT NUMBER: **24003949**
PRINCIPAL NAME: **SHOAIB, ASIFA**
PHONE NUMBER: **NOT REPORTED**
SITE TYPE: **DROP STATION REGISTRATION**
FISCAL YEAR: **FY2006**
SOLVENT: **NOT REPORTED**
QUANTITY: **NOT REPORTED**

Back to Report Summary

Leaking Petroleum Storage Tanks (LPST)

MAP ID# 68 **Distance from Property: 0.09 mi. (475 ft.) N**

FACILITY INFORMATION

LPST ID: **109738**
FACILITY ID: **0017546**
NAME: **MOBIL OIL CORP 12 GLY**
ADDRESS: **2135 NORTHWEST HWY**
GARLAND, TX 75040

LPST/s AT THIS FACILITY. ID/s ARE LISTED BELOW:
109738

LEAKING TANK DETAILS

LPST ID: **109738**
NAME: **MOBIL OIL CORP 12 GLY**
FACILITY LOCATION: **2135 NORTHWEST HWY & LBJ**
PRIORITY CODE: **4.1 - GW IMPACTED NO APPARENT THREATS OR IMPACTS TO RECEPTORS**
STATUS CODE: **6A - FINAL CONCURRENCE ISSUED**
REPORTED DATE: **7/28/1995**
ENTERED DATE: **8/28/1995**

PRP INFORMATION
NAME: **EXXONMOBIL OIL CORPORATION**
ADDRESS: **4200 SINGLETON BLVD**
DALLAS TX 75212
CONTACT: **JEFF JANOCIK**
PHONE: **214/905-1737**

UNDERGROUND STORAGE TANK

TANK ID: **1**
NUMBER OF COMPARTMENTS: **1**
INSTALLATION DATE: **01/01/1974**
REGISTRATION DATE: **05/08/1986**
TANK CAPACITY (GAL): **550**
EMPTY TANK: **NOT EMPTY**
STATUS: **REMOVED FROM GROUND**
STATUS BEGIN DATE: **05/31/1987**
INTERNAL PROTECTION DATE: **NOT REPORTED**
REGULATORY STATUS: **FULLY REGULATED**
TANK DESIGN SINGLE WALL: **NO**
TANK DESIGN DOUBLE WALL: **NO**
PIPE DESIGN SINGLE WALL: **NO**
PIPE DESIGN DOUBLE WALL: **NO**

TANK DETAILS

MATERIAL:
STEEL
CORROSION PROTECTION:
NOT REPORTED
EXTERNAL CONTAINMENT:
NOT REPORTED

TANK COMPLIANCE FLAG
CORROSION PROTECTION COMPLIANCE FLAG: **NO**
CORROSION PROTECTION VARIANCE: **NO VARIANCE**

COMPARTMENT DETAILS

UST COMPARTMENT ID: **115914**
TANK ID: **1**
COMPARTMENT LETTER: **A**
SUBSTANCES: **USED OIL**
OTHER SUBSTANCES: **NOT REPORTED**
CAPACITY (GAL): **550**
COMPARTMENT RELEASE DETECTION: **NOT REPORTED**
SPILL CONTAINMENT AND OVERFILL PREVENTION: **NOT REPORTED**

PIPING SYSTEMS

MATERIAL: **STEEL**
CORROSION PROTECTION: **NOT REPORTED**
EXTERNAL CONTAINMENT: **NOT REPORTED**
CONNECTORS & VALVES:
NOT REPORTED
CORROSION PROTECTION: **NOT REPORTED**
PIPE COMPLIANCE FLAG
CORROSION PROTECTION COMPLIANCE FLAG: **NO**
CORROSION PROTECTION VARIANCE: **NO VARIANCE**

TANK ID: **1A**
NUMBER OF COMPARTMENTS: **1**
INSTALLATION DATE: **05/01/1987**
REGISTRATION DATE: **05/08/1986**
TANK CAPACITY (GAL): **1000**
EMPTY TANK: **NOT EMPTY**
STATUS: **REMOVED FROM GROUND**
STATUS BEGIN DATE: **12/20/1995**
INTERNAL PROTECTION DATE: **NOT REPORTED**
REGULATORY STATUS: **FULLY REGULATED**
TANK DESIGN SINGLE WALL: **YES**
TANK DESIGN DOUBLE WALL: **NO**
PIPE DESIGN SINGLE WALL: **YES**
PIPE DESIGN DOUBLE WALL: **NO**

TANK DETAILS

MATERIAL:
FRP
CORROSION PROTECTION:
FRP TANK OR PIPING (NONCORRODIBLE)
EXTERNAL CONTAINMENT:
NOT REPORTED
TANK COMPLIANCE FLAG
CORROSION PROTECTION COMPLIANCE FLAG: **YES**
CORROSION PROTECTION VARIANCE: **NO VARIANCE**

COMPARTMENT DETAILS

UST COMPARTMENT ID: **115922**
TANK ID: **1A**
COMPARTMENT LETTER: **A**
SUBSTANCES: **USED OIL**
OTHER SUBSTANCES: **NOT REPORTED**
CAPACITY (GAL): **1000**
COMPARTMENT RELEASE DETECTION: **NOT REPORTED**
SPILL CONTAINMENT AND OVERFILL PREVENTION: **FACTORY - BUILT SPILL CONTAINER/BUCKET/SUMP**

PIPING SYSTEMS

MATERIAL: **FRP**
CORROSION PROTECTION: **NOT REPORTED**
EXTERNAL CONTAINMENT: **NOT REPORTED**
CONNECTORS & VALVES:
NOT REPORTED
CORROSION PROTECTION: **NOT REPORTED**
PIPE COMPLIANCE FLAG
CORROSION PROTECTION COMPLIANCE FLAG: **NO**
CORROSION PROTECTION VARIANCE: **NO VARIANCE**

TANK ID: **2**
NUMBER OF COMPARTMENTS: **1**
INSTALLATION DATE: **01/01/1972**
REGISTRATION DATE: **05/08/1986**
TANK CAPACITY (GAL): **5000**
EMPTY TANK: **NOT EMPTY**
STATUS: **REMOVED FROM GROUND**
STATUS BEGIN DATE: **05/31/1987**
INTERNAL PROTECTION DATE: **NOT REPORTED**
REGULATORY STATUS: **FULLY REGULATED**
TANK DESIGN SINGLE WALL: **NO**
TANK DESIGN DOUBLE WALL: **NO**
PIPE DESIGN SINGLE WALL: **NO**
PIPE DESIGN DOUBLE WALL: **NO**

TANK DETAILS
MATERIAL:
STEEL
CORROSION PROTECTION:
NOT REPORTED
EXTERNAL CONTAINMENT:
NOT REPORTED
TANK COMPLIANCE FLAG
CORROSION PROTECTION COMPLIANCE FLAG: **NO**
CORROSION PROTECTION VARIANCE: **NO VARIANCE**
COMPARTMENT DETAILS
UST COMPARTMENT ID: **115916**
TANK ID: **2**
COMPARTMENT LETTER: **A**
SUBSTANCES: **GASOLINE**
OTHER SUBSTANCES: **NOT REPORTED**
CAPACITY (GAL): **5000**
COMPARTMENT RELEASE DETECTION: **NOT REPORTED**
SPILL CONTAINMENT AND OVERFILL PREVENTION: **NOT REPORTED**
PIPING SYSTEMS
MATERIAL: **STEEL**
CORROSION PROTECTION: **NOT REPORTED**
EXTERNAL CONTAINMENT: **NOT REPORTED**
CONNECTORS & VALVES:
NOT REPORTED
CORROSION PROTECTION: **NOT REPORTED**
PIPE COMPLIANCE FLAG
CORROSION PROTECTION COMPLIANCE FLAG: **NO**
CORROSION PROTECTION VARIANCE: **NO VARIANCE**

TANK ID: **2A**
NUMBER OF COMPARTMENTS: **1**

INSTALLATION DATE: **05/01/1987**
REGISTRATION DATE: **05/08/1986**
TANK CAPACITY (GAL): **10000**
EMPTY TANK: **NOT EMPTY**
STATUS: **REMOVED FROM GROUND**
STATUS BEGIN DATE: **10/23/1996**
INTERNAL PROTECTION DATE: **NOT REPORTED**
REGULATORY STATUS: **FULLY REGULATED**
TANK DESIGN SINGLE WALL: **YES**
TANK DESIGN DOUBLE WALL: **NO**
PIPE DESIGN SINGLE WALL: **YES**
PIPE DESIGN DOUBLE WALL: **NO**

TANK DETAILS

MATERIAL:
FRP
CORROSION PROTECTION:
FRP TANK OR PIPING (NONCORRODIBLE)
EXTERNAL CONTAINMENT:
NOT REPORTED
TANK COMPLIANCE FLAG
CORROSION PROTECTION COMPLIANCE FLAG: **YES**
CORROSION PROTECTION VARIANCE: **NO VARIANCE**

COMPARTMENT DETAILS

UST COMPARTMENT ID: **115919**
TANK ID: **2A**
COMPARTMENT LETTER: **A**
SUBSTANCES: **GASOLINE**
OTHER SUBSTANCES: **NOT REPORTED**
CAPACITY (GAL): **10000**
COMPARTMENT RELEASE DETECTION: **NOT REPORTED**
SPILL CONTAINMENT AND OVERFILL PREVENTION: **FACTORY - BUILT SPILL CONTAINER/BUCKET/SUMP,FLOW RESTRICTOR VALUE**

PIPING SYSTEMS

MATERIAL: **FRP**
CORROSION PROTECTION: **FRP TANK OR PIPING (NONCORRODIBLE)**
EXTERNAL CONTAINMENT: **NOT REPORTED**
CONNECTORS & VALVES:
NOT REPORTED
CORROSION PROTECTION: **FRP TANK OR PIPING (NONCORRODIBLE)**
PIPE COMPLIANCE FLAG
CORROSION PROTECTION COMPLIANCE FLAG: **YES**
CORROSION PROTECTION VARIANCE: **NO VARIANCE**

TANK ID: **3**
NUMBER OF COMPARTMENTS: **1**
INSTALLATION DATE: **01/01/1970**
REGISTRATION DATE: **05/08/1986**
TANK CAPACITY (GAL): **10000**
EMPTY TANK: **NOT EMPTY**
STATUS: **REMOVED FROM GROUND**
STATUS BEGIN DATE: **05/31/1987**
INTERNAL PROTECTION DATE: **NOT REPORTED**
REGULATORY STATUS: **FULLY REGULATED**
TANK DESIGN SINGLE WALL: **NO**
TANK DESIGN DOUBLE WALL: **NO**
PIPE DESIGN SINGLE WALL: **NO**
PIPE DESIGN DOUBLE WALL: **NO**

TANK DETAILS

MATERIAL:

STEEL

CORROSION PROTECTION:

NOT REPORTED

EXTERNAL CONTAINMENT:

NOT REPORTED

TANK COMPLIANCE FLAG

CORROSION PROTECTION COMPLIANCE FLAG: **NO**

CORROSION PROTECTION VARIANCE: **NO VARIANCE**

COMPARTMENT DETAILS

UST COMPARTMENT ID: **115915**

TANK ID: **3**

COMPARTMENT LETTER: **A**

SUBSTANCES: **GASOLINE**

OTHER SUBSTANCES: **NOT REPORTED**

CAPACITY (GAL): **10000**

COMPARTMENT RELEASE DETECTION: **NOT REPORTED**

SPILL CONTAINMENT AND OVERFILL PREVENTION: **NOT REPORTED**

PIPING SYSTEMS

MATERIAL: **STEEL**

CORROSION PROTECTION: **NOT REPORTED**

EXTERNAL CONTAINMENT: **NOT REPORTED**

CONNECTORS & VALVES:

NOT REPORTED

CORROSION PROTECTION: **NOT REPORTED**

PIPE COMPLIANCE FLAG

CORROSION PROTECTION COMPLIANCE FLAG: **NO**

CORROSION PROTECTION VARIANCE: **NO VARIANCE**

TANK ID: **3A**

NUMBER OF COMPARTMENTS: **1**

INSTALLATION DATE: **05/01/1987**

REGISTRATION DATE: **05/08/1986**

TANK CAPACITY (GAL): **10000**

EMPTY TANK: **NOT EMPTY**

STATUS: **REMOVED FROM GROUND**

STATUS BEGIN DATE: **10/23/1996**

INTERNAL PROTECTION DATE: **NOT REPORTED**

REGULATORY STATUS: **FULLY REGULATED**

TANK DESIGN SINGLE WALL: **YES**

TANK DESIGN DOUBLE WALL: **NO**

PIPE DESIGN SINGLE WALL: **YES**

PIPE DESIGN DOUBLE WALL: **NO**

TANK DETAILS

MATERIAL:

FRP

CORROSION PROTECTION:

FRP TANK OR PIPING (NONCORRODIBLE)

EXTERNAL CONTAINMENT:

NOT REPORTED

TANK COMPLIANCE FLAG

CORROSION PROTECTION COMPLIANCE FLAG: **YES**

CORROSION PROTECTION VARIANCE: **NO VARIANCE**

COMPARTMENT DETAILS

UST COMPARTMENT ID: **115920**

TANK ID: **3A**
COMPARTMENT LETTER: **A**
SUBSTANCES: **GASOLINE**
OTHER SUBSTANCES: **NOT REPORTED**
CAPACITY (GAL): **10000**
COMPARTMENT RELEASE DETECTION: **NOT REPORTED**
SPILL CONTAINMENT AND OVERFILL PREVENTION: **FACTORY - BUILT SPILL CONTAINER/BUCKET/SUMP,FLOW RESTRICTOR VALUE**

PIPING SYSTEMS

MATERIAL: **FRP**
CORROSION PROTECTION: **FRP TANK OR PIPING (NONCORRODIBLE)**
EXTERNAL CONTAINMENT: **NOT REPORTED**
CONNECTORS & VALVES:
NOT REPORTED
CORROSION PROTECTION: **FRP TANK OR PIPING (NONCORRODIBLE)**
PIPE COMPLIANCE FLAG
CORROSION PROTECTION COMPLIANCE FLAG: **YES**
CORROSION PROTECTION VARIANCE: **NO VARIANCE**

TANK ID: **4**
NUMBER OF COMPARTMENTS: **1**
INSTALLATION DATE: **01/01/1970**
REGISTRATION DATE: **05/08/1986**
TANK CAPACITY (GAL): **10000**
EMPTY TANK: **NOT EMPTY**
STATUS: **REMOVED FROM GROUND**
STATUS BEGIN DATE: **05/31/1987**
INTERNAL PROTECTION DATE: **NOT REPORTED**
REGULATORY STATUS: **FULLY REGULATED**
TANK DESIGN SINGLE WALL: **NO**
TANK DESIGN DOUBLE WALL: **NO**
PIPE DESIGN SINGLE WALL: **NO**
PIPE DESIGN DOUBLE WALL: **NO**

TANK DETAILS

MATERIAL:
STEEL
CORROSION PROTECTION:
NOT REPORTED
EXTERNAL CONTAINMENT:
NOT REPORTED
TANK COMPLIANCE FLAG
CORROSION PROTECTION COMPLIANCE FLAG: **NO**
CORROSION PROTECTION VARIANCE: **NO VARIANCE**

COMPARTMENT DETAILS

UST COMPARTMENT ID: **115917**
TANK ID: **4**
COMPARTMENT LETTER: **A**
SUBSTANCES: **GASOLINE**
OTHER SUBSTANCES: **NOT REPORTED**
CAPACITY (GAL): **10000**
COMPARTMENT RELEASE DETECTION: **NOT REPORTED**
SPILL CONTAINMENT AND OVERFILL PREVENTION: **NOT REPORTED**

PIPING SYSTEMS

MATERIAL: **STEEL**

CORROSION PROTECTION: **NOT REPORTED**
EXTERNAL CONTAINMENT: **NOT REPORTED**
CONNECTORS & VALVES:
NOT REPORTED
CORROSION PROTECTION: **NOT REPORTED**
PIPE COMPLIANCE FLAG
CORROSION PROTECTION COMPLIANCE FLAG: **NO**
CORROSION PROTECTION VARIANCE: **NO VARIANCE**

TANK ID: **4A**
NUMBER OF COMPARTMENTS: **1**
INSTALLATION DATE: **05/01/1987**
REGISTRATION DATE: **05/08/1986**
TANK CAPACITY (GAL): **10000**
EMPTY TANK: **NOT EMPTY**
STATUS: **REMOVED FROM GROUND**
STATUS BEGIN DATE: **10/24/1996**
INTERNAL PROTECTION DATE: **NOT REPORTED**
REGULATORY STATUS: **FULLY REGULATED**
TANK DESIGN SINGLE WALL: **YES**
TANK DESIGN DOUBLE WALL: **NO**
PIPE DESIGN SINGLE WALL: **YES**
PIPE DESIGN DOUBLE WALL: **NO**

TANK DETAILS
MATERIAL:
FRP
CORROSION PROTECTION:
FRP TANK OR PIPING (NONCORRODIBLE)
EXTERNAL CONTAINMENT:
NOT REPORTED
TANK COMPLIANCE FLAG
CORROSION PROTECTION COMPLIANCE FLAG: **YES**
CORROSION PROTECTION VARIANCE: **NO VARIANCE**
COMPARTMENT DETAILS
UST COMPARTMENT ID: **115921**
TANK ID: **4A**
COMPARTMENT LETTER: **A**
SUBSTANCES: **GASOLINE**
OTHER SUBSTANCES: **NOT REPORTED**
CAPACITY (GAL): **10000**
COMPARTMENT RELEASE DETECTION: **NOT REPORTED**
SPILL CONTAINMENT AND OVERFILL PREVENTION: **FACTORY - BUILT SPILL CONTAINER/BUCKET/SUMP,FLOW RESTRICTOR VALUE**
PIPING SYSTEMS
MATERIAL: **FRP**
CORROSION PROTECTION: **FRP TANK OR PIPING (NONCORRODIBLE)**
EXTERNAL CONTAINMENT: **NOT REPORTED**
CONNECTORS & VALVES:
NOT REPORTED
CORROSION PROTECTION: **FRP TANK OR PIPING (NONCORRODIBLE)**
PIPE COMPLIANCE FLAG
CORROSION PROTECTION COMPLIANCE FLAG: **YES**
CORROSION PROTECTION VARIANCE: **NO VARIANCE**

TANK ID: **5**
NUMBER OF COMPARTMENTS: **1**

INSTALLATION DATE: **05/01/1987**
REGISTRATION DATE: **05/08/1986**
TANK CAPACITY (GAL): **10000**
EMPTY TANK: **NOT EMPTY**
STATUS: **REMOVED FROM GROUND**
STATUS BEGIN DATE: **10/24/1996**
INTERNAL PROTECTION DATE: **NOT REPORTED**
REGULATORY STATUS: **FULLY REGULATED**
TANK DESIGN SINGLE WALL: **YES**
TANK DESIGN DOUBLE WALL: **NO**
PIPE DESIGN SINGLE WALL: **YES**
PIPE DESIGN DOUBLE WALL: **NO**

TANK DETAILS

MATERIAL:
FRP
CORROSION PROTECTION:
FRP TANK OR PIPING (NONCORRODIBLE)
EXTERNAL CONTAINMENT:
NOT REPORTED
TANK COMPLIANCE FLAG
CORROSION PROTECTION COMPLIANCE FLAG: **YES**
CORROSION PROTECTION VARIANCE: **NO VARIANCE**

COMPARTMENT DETAILS

UST COMPARTMENT ID: **115918**
TANK ID: **5**
COMPARTMENT LETTER: **A**
SUBSTANCES: **GASOLINE**
OTHER SUBSTANCES: **NOT REPORTED**
CAPACITY (GAL): **10000**
COMPARTMENT RELEASE DETECTION: **NOT REPORTED**
SPILL CONTAINMENT AND OVERFILL PREVENTION: **FACTORY - BUILT SPILL CONTAINER/BUCKET/SUMP,FLOW RESTRICTOR VALUE**

PIPING SYSTEMS

MATERIAL: **FRP**
CORROSION PROTECTION: **FRP TANK OR PIPING (NONCORRODIBLE)**
EXTERNAL CONTAINMENT: **NOT REPORTED**
CONNECTORS & VALVES:
NOT REPORTED
CORROSION PROTECTION: **FRP TANK OR PIPING (NONCORRODIBLE)**
PIPE COMPLIANCE FLAG
CORROSION PROTECTION COMPLIANCE FLAG: **YES**
CORROSION PROTECTION VARIANCE: **NO VARIANCE**

ABOVEGROUND STORAGE TANK INFORMATION

NO ABOVEGROUND STORAGE TANK DATA REPORTED FOR THIS FACILITY

Back to Report Summary

Petroleum Storage Tanks (PST)

MAP ID# 68 **Distance from Property: 0.09 mi. (475 ft.) N**

FACILITY INFORMATION

ID#: **17546**
NAME: **MOBIL OIL 12 GLY**
ADDRESS: **2135 NORTHWEST HWY**
GARLAND, TX 75041-4839
COUNTY: **DALLAS**
REGION: **4**
TYPE: **RETAIL**
BEGIN DATE: **09/01/1989**
STATUS: **INACTIVE**
EXEMPT STATUS: **NO**
RECORDS OFF-SITE: **NO**
NUMBER OF ACTIVE UNDERGROUND TANKS: **0**
NUMBER OF ACTIVE ABOVEGROUND TANKS: **0**

CONTACT INFORMATION

NAME: **A H SAKKA**
TITLE: **NOT REPORTED**
ORGANIZATION: **MOBIL OIL CORP 12 GLY**
MAIL ADDRESS: **MAILING ADDRESS NOT REPORTED**
CITY NOT REPORTED
PHONE: **(703) 8495862 0**

APPLICATION INFORMATION:

RECEIVED DATE ON EARLIEST REGISTRATION FORM: **05/08/1986**
SIGNATURE DATE ON EARLIEST REGISTRATION FORM: **04/21/1986**
SIGNATURE NAME & TITLE: **T B NEWMAN, MKTG RETAIL MGR**
ENFORCEMENT ACTION DATE: **NOT REPORTED**

OWNER

OWNER NUMBER: **CN603874918**
NAME: **MOBIL OIL CORPORATION**
CONTACT ADDRESS: **OWNER ADDRESS NOT REPORTED**
CITY NOT REPORTED
TYPE: **CORPORATION/COMPANY**
BEGIN DATE: **11/02/1995**
CONTACT ROLE: **NOT REPORTED**
CONTACT NAME: **NOT REPORTED**
CONTACT TITLE: **NOT REPORTED**
ORGANIZATION: **NOT REPORTED**
PHONE: **NOT REPORTED**
FAX: **NOT REPORTED**
EMAIL: **NOT REPORTED**

OPERATOR

NO OPERATOR INFORMATION REPORTED

SELF-CERTIFICATION

-**NO SELF-CERTIFICATION INFORMATION REPORTED-**

CONSTRUCTION NOTIFICATION

NO CONSTRUCTION NOTIFICATION DATA REPORTED FOR THIS FACILITY

UNDERGROUND STORAGE TANK

TANK ID: **1**
INSTALLATION DATE: **01/01/1974**
TANK CAPACITY (GAL): **550**
NUMBER OF COMPARTMENTS: **1**
REGISTRATION DATE: **05/08/1986**
EMPTY TANK: **NOT EMPTY**

STATUS: **REMOVED FROM GROUND**
STATUS BEGIN DATE: **05/31/1987**
INTERNAL PROTECTION DATE: **NOT REPORTED**
REGULATORY STATUS: **FULLY REGULATED**
TANK DESIGN SINGLE WALL: **NO**
TANK DESIGN DOUBLE WALL: **NO**
PIPE DESIGN SINGLE WALL: **NO**
PIPE DESIGN DOUBLE WALL: **NO**

TANK DETAILS

MATERIAL:
STEEL
CORROSION PROTECTION:
NOT REPORTED
EXTERNAL CONTAINMENT:
NOT REPORTED
TANK COMPLIANCE FLAG
CORROSION PROTECTION COMPLIANCE FLAG: **NO**
CORROSION PROTECTION VARIANCE: **NO VARIANCE**

COMPARTMENT DETAILS

UST COMPARTMENT ID: **115914**
TANK ID: **1**
COMPARTMENT LETTER: **A**
SUBSTANCES: **USED OIL**
OTHER SUBSTANCES: **NOT REPORTED**
CAPACITY (GAL): **550**
COMPARTMENT RELEASE DETECTION: **NOT REPORTED**
SPILL CONTAINMENT AND OVERFILL PREVENTION: **NOT REPORTED**

PIPING SYSTEMS

MATERIAL: **STEEL**
CORROSION PROTECTION: **NOT REPORTED**
EXTERNAL CONTAINMENT: **NOT REPORTED**
CONNECTORS & VALVES:
NOT REPORTED
PIPEING RELEASE DETECTION:
NOT REPORTED
PIPE COMPLIANCE FLAG
CORROSION PROTECTION COMPLIANCE FLAG: **NO**
CORROSION PROTECTION VARIANCE: **NO VARIANCE**

TANK ID: **1A**
NUMBER OF COMPARTMENTS: **1**
INSTALLATION DATE: **05/01/1987**
REGISTRATION DATE: **05/08/1986**
TANK CAPACITY (GAL): **1000**
EMPTY TANK: **NOT EMPTY**
STATUS: **REMOVED FROM GROUND**
STATUS BEGIN DATE: **12/20/1995**
INTERNAL PROTECTION DATE: **NOT REPORTED**
REGULATORY STATUS: **FULLY REGULATED**
TANK DESIGN SINGLE WALL: **YES**
TANK DESIGN DOUBLE WALL: **NO**
PIPE DESIGN SINGLE WALL: **YES**
PIPE DESIGN DOUBLE WALL: **NO**

TANK DETAILS

MATERIAL:
FRP
CORROSION PROTECTION:

FRP TANK OR PIPING (NONCORRODIBLE)

EXTERNAL CONTAINMENT:

NOT REPORTED

TANK COMPLIANCE FLAG

CORROSION PROTECTION COMPLIANCE FLAG: **YES**

CORROSION PROTECTION VARIANCE: **NO VARIANCE**

COMPARTMENT DETAILS

UST COMPARTMENT ID: **115922**

TANK ID: **1A**

COMPARTMENT LETTER: **A**

SUBSTANCES: **USED OIL**

OTHER SUBSTANCES: **NOT REPORTED**

CAPACITY (GAL): **1000**

COMPARTMENT RELEASE DETECTION: **NOT REPORTED**

SPILL CONTAINMENT AND OVERFILL PREVENTION: **FACTORY - BUILT SPILL CONTAINER/BUCKET/SUMP**

PIPING SYSTEMS

MATERIAL: **FRP**

CORROSION PROTECTION: **NOT REPORTED**

EXTERNAL CONTAINMENT: **NOT REPORTED**

CONNECTORS & VALVES:

NOT REPORTED

PIPEING RELEASE DETECTION:

NOT REPORTED

PIPE COMPLIANCE FLAG

CORROSION PROTECTION COMPLIANCE FLAG: **NO**

CORROSION PROTECTION VARIANCE: **NO VARIANCE**

TANK ID: **2**

NUMBER OF COMPARTMENTS: **1**

INSTALLATION DATE: **01/01/1972**

REGISTRATION DATE: **05/08/1986**

TANK CAPACITY (GAL): **5000**

EMPTY TANK: **NOT EMPTY**

STATUS: **REMOVED FROM GROUND**

STATUS BEGIN DATE: **05/31/1987**

INTERNAL PROTECTION DATE: **NOT REPORTED**

REGULATORY STATUS: **FULLY REGULATED**

TANK DESIGN SINGLE WALL: **NO**

TANK DESIGN DOUBLE WALL: **NO**

PIPE DESIGN SINGLE WALL: **NO**

PIPE DESIGN DOUBLE WALL: **NO**

TANK DETAILS

MATERIAL:

STEEL

CORROSION PROTECTION:

NOT REPORTED

EXTERNAL CONTAINMENT:

NOT REPORTED

TANK COMPLIANCE FLAG

CORROSION PROTECTION COMPLIANCE FLAG: **NO**

CORROSION PROTECTION VARIANCE: **NO VARIANCE**

COMPARTMENT DETAILS

UST COMPARTMENT ID: **115916**

TANK ID: **2**

COMPARTMENT LETTER: **A**
SUBSTANCES: **GASOLINE**
OTHER SUBSTANCES: **NOT REPORTED**
CAPACITY (GAL): **5000**
COMPARTMENT RELEASE DETECTION: **NOT REPORTED**
SPILL CONTAINMENT AND OVERFILL PREVENTION: **NOT REPORTED**

PIPING SYSTEMS

MATERIAL: **STEEL**
CORROSION PROTECTION: **NOT REPORTED**
EXTERNAL CONTAINMENT: **NOT REPORTED**
CONNECTORS & VALVES:
NOT REPORTED
PIPEING RELEASE DETECTION:
NOT REPORTED
PIPE COMPLIANCE FLAG
CORROSION PROTECTION COMPLIANCE FLAG: **NO**
CORROSION PROTECTION VARIANCE: **NO VARIANCE**

TANK ID: **2A**
NUMBER OF COMPARTMENTS: **1**
INSTALLATION DATE: **05/01/1987**
REGISTRATION DATE: **05/08/1986**
TANK CAPACITY (GAL): **10000**
EMPTY TANK: **NOT EMPTY**
STATUS: **REMOVED FROM GROUND**
STATUS BEGIN DATE: **10/23/1996**
INTERNAL PROTECTION DATE: **NOT REPORTED**
REGULATORY STATUS: **FULLY REGULATED**
TANK DESIGN SINGLE WALL: **YES**
TANK DESIGN DOUBLE WALL: **NO**
PIPE DESIGN SINGLE WALL: **YES**
PIPE DESIGN DOUBLE WALL: **NO**

TANK DETAILS

MATERIAL:
FRP
CORROSION PROTECTION:
FRP TANK OR PIPING (NONCORRODIBLE)
EXTERNAL CONTAINMENT:
NOT REPORTED
TANK COMPLIANCE FLAG
CORROSION PROTECTION COMPLIANCE FLAG: **YES**
CORROSION PROTECTION VARIANCE: **NO VARIANCE**

COMPARTMENT DETAILS

UST COMPARTMENT ID: **115919**
TANK ID: **2A**
COMPARTMENT LETTER: **A**
SUBSTANCES: **GASOLINE**
OTHER SUBSTANCES: **NOT REPORTED**
CAPACITY (GAL): **10000**
COMPARTMENT RELEASE DETECTION: **NOT REPORTED**
SPILL CONTAINMENT AND OVERFILL PREVENTION: **FACTORY - BUILT SPILL CONTAINER/BUCKET/SUMP,FLOW RESTRICTOR VALUE**

PIPING SYSTEMS

MATERIAL: **FRP**

CORROSION PROTECTION: **FRP TANK OR PIPING (NONCORRODIBLE)**
EXTERNAL CONTAINMENT: **NOT REPORTED**
CONNECTORS & VALVES:
NOT REPORTED
PIPEING RELEASE DETECTION:
AUTO. LINE LEAK DETECTOR (3.0 GPH FOR PRESSURE PIPING)
PIPE COMPLIANCE FLAG
CORROSION PROTECTION COMPLIANCE FLAG: **YES**
CORROSION PROTECTION VARIANCE: **NO VARIANCE**

TANK ID: **3**
NUMBER OF COMPARTMENTS: **1**
INSTALLATION DATE: **01/01/1970**
REGISTRATION DATE: **05/08/1986**
TANK CAPACITY (GAL): **10000**
EMPTY TANK: **NOT EMPTY**
STATUS: **REMOVED FROM GROUND**
STATUS BEGIN DATE: **05/31/1987**
INTERNAL PROTECTION DATE: **NOT REPORTED**
REGULATORY STATUS: **FULLY REGULATED**
TANK DESIGN SINGLE WALL: **NO**
TANK DESIGN DOUBLE WALL: **NO**
PIPE DESIGN SINGLE WALL: **NO**
PIPE DESIGN DOUBLE WALL: **NO**

TANK DETAILS
MATERIAL:
STEEL
CORROSION PROTECTION:
NOT REPORTED
EXTERNAL CONTAINMENT:
NOT REPORTED
TANK COMPLIANCE FLAG
CORROSION PROTECTION COMPLIANCE FLAG: **NO**
CORROSION PROTECTION VARIANCE: **NO VARIANCE**
COMPARTMENT DETAILS
UST COMPARTMENT ID: **115915**
TANK ID: **3**
COMPARTMENT LETTER: **A**
SUBSTANCES: **GASOLINE**
OTHER SUBSTANCES: **NOT REPORTED**
CAPACITY (GAL): **10000**
COMPARTMENT RELEASE DETECTION: **NOT REPORTED**
SPILL CONTAINMENT AND OVERFILL PREVENTION: **NOT REPORTED**
PIPING SYSTEMS
MATERIAL: **STEEL**
CORROSION PROTECTION: **NOT REPORTED**
EXTERNAL CONTAINMENT: **NOT REPORTED**
CONNECTORS & VALVES:
NOT REPORTED
PIPEING RELEASE DETECTION:
NOT REPORTED
PIPE COMPLIANCE FLAG
CORROSION PROTECTION COMPLIANCE FLAG: **NO**
CORROSION PROTECTION VARIANCE: **NO VARIANCE**

TANK ID: **3A**
NUMBER OF COMPARTMENTS: **1**
INSTALLATION DATE: **05/01/1987**
REGISTRATION DATE: **05/08/1986**
TANK CAPACITY (GAL): **10000**
EMPTY TANK: **NOT EMPTY**
STATUS: **REMOVED FROM GROUND**
STATUS BEGIN DATE: **10/23/1996**
INTERNAL PROTECTION DATE: **NOT REPORTED**
REGULATORY STATUS: **FULLY REGULATED**
TANK DESIGN SINGLE WALL: **YES**
TANK DESIGN DOUBLE WALL: **NO**
PIPE DESIGN SINGLE WALL: **YES**
PIPE DESIGN DOUBLE WALL: **NO**

TANK DETAILS

MATERIAL:
FRP
CORROSION PROTECTION:
FRP TANK OR PIPING (NONCORRODIBLE)
EXTERNAL CONTAINMENT:
NOT REPORTED
TANK COMPLIANCE FLAG
CORROSION PROTECTION COMPLIANCE FLAG: **YES**
CORROSION PROTECTION VARIANCE: **NO VARIANCE**

COMPARTMENT DETAILS

UST COMPARTMENT ID: **115920**
TANK ID: **3A**
COMPARTMENT LETTER: **A**
SUBSTANCES: **GASOLINE**
OTHER SUBSTANCES: **NOT REPORTED**
CAPACITY (GAL): **10000**
COMPARTMENT RELEASE DETECTION: **NOT REPORTED**
SPILL CONTAINMENT AND OVERFILL PREVENTION: **FACTORY - BUILT SPILL CONTAINER/BUCKET/SUMP,FLOW RESTRICTOR VALUE**

PIPING SYSTEMS

MATERIAL: **FRP**
CORROSION PROTECTION: **FRP TANK OR PIPING (NONCORRODIBLE)**
EXTERNAL CONTAINMENT: **NOT REPORTED**
CONNECTORS & VALVES:
NOT REPORTED
PIPEING RELEASE DETECTION:
AUTO. LINE LEAK DETECTOR (3.0 GPH FOR PRESSURE PIPING)
PIPE COMPLIANCE FLAG
CORROSION PROTECTION COMPLIANCE FLAG: **YES**
CORROSION PROTECTION VARIANCE: **NO VARIANCE**

TANK ID: **4**
NUMBER OF COMPARTMENTS: **1**
INSTALLATION DATE: **01/01/1970**
REGISTRATION DATE: **05/08/1986**
TANK CAPACITY (GAL): **10000**
EMPTY TANK: **NOT EMPTY**
STATUS: **REMOVED FROM GROUND**
STATUS BEGIN DATE: **05/31/1987**
INTERNAL PROTECTION DATE: **NOT REPORTED**
REGULATORY STATUS: **FULLY REGULATED**
TANK DESIGN SINGLE WALL: **NO**
TANK DESIGN DOUBLE WALL: **NO**
PIPE DESIGN SINGLE WALL: **NO**
PIPE DESIGN DOUBLE WALL: **NO**

TANK DETAILS

MATERIAL:

STEEL

CORROSION PROTECTION:

NOT REPORTED

EXTERNAL CONTAINMENT:

NOT REPORTED

TANK COMPLIANCE FLAG

CORROSION PROTECTION COMPLIANCE FLAG: **NO**

CORROSION PROTECTION VARIANCE: **NO VARIANCE**

COMPARTMENT DETAILS

UST COMPARTMENT ID: **115917**

TANK ID: **4**

COMPARTMENT LETTER: **A**

SUBSTANCES: **GASOLINE**

OTHER SUBSTANCES: **NOT REPORTED**

CAPACITY (GAL): **10000**

COMPARTMENT RELEASE DETECTION: **NOT REPORTED**

SPILL CONTAINMENT AND OVERFILL PREVENTION: **NOT REPORTED**

PIPING SYSTEMS

MATERIAL: **STEEL**

CORROSION PROTECTION: **NOT REPORTED**

EXTERNAL CONTAINMENT: **NOT REPORTED**

CONNECTORS & VALVES:

NOT REPORTED

PIPEING RELEASE DETECTION:

NOT REPORTED

PIPE COMPLIANCE FLAG

CORROSION PROTECTION COMPLIANCE FLAG: **NO**

CORROSION PROTECTION VARIANCE: **NO VARIANCE**

TANK ID: **4A**

NUMBER OF COMPARTMENTS: **1**

INSTALLATION DATE: **05/01/1987**

REGISTRATION DATE: **05/08/1986**

TANK CAPACITY (GAL): **10000**

EMPTY TANK: **NOT EMPTY**

STATUS: **REMOVED FROM GROUND**

STATUS BEGIN DATE: **10/24/1996**

INTERNAL PROTECTION DATE: **NOT REPORTED**

REGULATORY STATUS: **FULLY REGULATED**

TANK DESIGN SINGLE WALL: **YES**

TANK DESIGN DOUBLE WALL: **NO**

PIPE DESIGN SINGLE WALL: **YES**

PIPE DESIGN DOUBLE WALL: **NO**

TANK DETAILS

MATERIAL:

FRP

CORROSION PROTECTION:

FRP TANK OR PIPING (NONCORRODIBLE)

EXTERNAL CONTAINMENT:

NOT REPORTED

TANK COMPLIANCE FLAG

CORROSION PROTECTION COMPLIANCE FLAG: **YES**

CORROSION PROTECTION VARIANCE: **NO VARIANCE**

COMPARTMENT DETAILS

UST COMPARTMENT ID: **115921**

TANK ID: **4A**

COMPARTMENT LETTER: **A**

SUBSTANCES: **GASOLINE**

OTHER SUBSTANCES: **NOT REPORTED**

CAPACITY (GAL): **10000**

COMPARTMENT RELEASE DETECTION: **NOT REPORTED**

SPILL CONTAINMENT AND OVERFILL PREVENTION: **FACTORY - BUILT SPILL CONTAINER/BUCKET/SUMP,FLOW RESTRICTOR VALUE**

PIPING SYSTEMS

MATERIAL: **FRP**

CORROSION PROTECTION: **FRP TANK OR PIPING (NONCORRODIBLE)**

EXTERNAL CONTAINMENT: **NOT REPORTED**

CONNECTORS & VALVES:

NOT REPORTED

PIPEING RELEASE DETECTION:

AUTO. LINE LEAK DETECTOR (3.0 GPH FOR PRESSURE PIPING)

PIPE COMPLIANCE FLAG

CORROSION PROTECTION COMPLIANCE FLAG: **YES**

CORROSION PROTECTION VARIANCE: **NO VARIANCE**

TANK ID: **5**

NUMBER OF COMPARTMENTS: **1**

INSTALLATION DATE: **05/01/1987**

REGISTRATION DATE: **05/08/1986**

TANK CAPACITY (GAL): **10000**

EMPTY TANK: **NOT EMPTY**

STATUS: **REMOVED FROM GROUND**

STATUS BEGIN DATE: **10/24/1996**

INTERNAL PROTECTION DATE: **NOT REPORTED**

REGULATORY STATUS: **FULLY REGULATED**

TANK DESIGN SINGLE WALL: **YES**

TANK DESIGN DOUBLE WALL: **NO**

PIPE DESIGN SINGLE WALL: **YES**

PIPE DESIGN DOUBLE WALL: **NO**

TANK DETAILS

MATERIAL:

FRP

CORROSION PROTECTION:

FRP TANK OR PIPING (NONCORRODIBLE)

EXTERNAL CONTAINMENT:

NOT REPORTED

TANK COMPLIANCE FLAG

CORROSION PROTECTION COMPLIANCE FLAG: **YES**

CORROSION PROTECTION VARIANCE: **NO VARIANCE**

COMPARTMENT DETAILS

UST COMPARTMENT ID: **115918**

TANK ID: **5**

COMPARTMENT LETTER: **A**

SUBSTANCES: **GASOLINE**

OTHER SUBSTANCES: **NOT REPORTED**

CAPACITY (GAL): **10000**

COMPARTMENT RELEASE DETECTION: **NOT REPORTED**

SPILL CONTAINMENT AND OVERFILL PREVENTION: **FACTORY - BUILT SPILL CONTAINER/BUCKET/SUMP,FLOW RESTRICTOR VALUE**

PIPING SYSTEMS

MATERIAL: **FRP**

CORROSION PROTECTION: **FRP TANK OR PIPING (NONCORRODIBLE)**

EXTERNAL CONTAINMENT: **NOT REPORTED**

CONNECTORS & VALVES:

NOT REPORTED

PIPEING RELEASE DETECTION:

AUTO. LINE LEAK DETECTOR (3.0 GPH FOR PRESSURE PIPING)

PIPE COMPLIANCE FLAG

CORROSION PROTECTION COMPLIANCE FLAG: **YES**

CORROSION PROTECTION VARIANCE: **NO VARIANCE**

ABOVEGROUND STORAGE TANK INFORMATION

NO ABOVEGROUND STORAGE TANK DATA REPORTED FOR THIS FACILITY

Back to Report Summary

Resource Conservation & Recovery Act - Non-Generator Facilities (RCRANGR06)

MAP ID# 68 **Distance from Property: 0.09 mi. (475 ft.) N**

FACILITY INFORMATION

EPA ID#: **TXD988038725**
NAME: **MOBIL OIL CORPORATION**
ADDRESS: **2135 NORTHWEST FWY**
GARLAND, TX 75041
CONTACT NAME: **ROBIN A BUNN**
CONTACT ADDRESS: **3225 GALLOWS RD**
FAIRFAX VA 22037
CONTACT PHONE: **703-849-3330**
NON-NOTIFIER: **NOT A NON-NOTIFIER**
DATE RECEIVED BY AGENCY: **11/29/2005**

OWNER TYPE: **PRIVATE**
OWNER NAME: **MOBIL OIL CORPORATION**
OPERATOR TYPE: **PRIVATE**
OPERATOR NAME: **MOBIL OIL CORPORATION**

CERTIFICATION

CERTIFICATION NAME:	CERTIFICATION TITLE:	CERTIFICATION SIGNED DATE:
ROBIN A BUNN	**UNKNOWN**	**11/29/2005**

INDUSTRY CLASSIFICATION (NAICS) **- NO NAICS INFORMATION REPORTED -**

SITE HISTORY (INCLUDES GENERATORS AND NON-GENERATORS)

DATE RECEIVED BY AGENCY: **11/29/2005**
NAME: **MOBIL OIL CORPORATION**
GENERATOR CLASSIFICATION: **NOT A GENERATOR**

DATE RECEIVED BY AGENCY: **02/14/2001**
NAME: **MOBIL OIL CORPORATION**
GENERATOR CLASSIFICATION: **NOT A GENERATOR**

DATE RECEIVED BY AGENCY: **05/01/1991**
NAME: **MOBIL OIL CORP SS# GLY**
GENERATOR CLASSIFICATION: **SMALL QUANTITY GENERATOR**

CURRENT ACTIVITY INFORMATION

GENERATOR STATUS: **NOT A GENERATOR** LAST UPDATED DATE: **12/06/2005**
SUBJECT TO CORRECTIVE ACTION UNIVERSE: **NO**
TDSFs POTENTIALLY SUBJECT TO CORRECTIVE ACTION UNDER 3004 (u)/(v) UNIVERSE: **NO**
TDSFs ONLY SUBJECT TO CORRECTIVE ACTION UNDER DISCRETIONARY AUTHORITIES UNIVERSE: **NO**
NON TSDFs WHERE RCRA CORRECTIVE ACTION HAS BEEN IMPOSED UNIVERSE: **NO**
CORRECTIVE ACTION WORKLOAD UNIVERSE: **NO**

IMPORTER: **NO**
MIXED WASTE GENERATOR: **NO**
RECYCLER: **NO**
TRANSPORTER: **NO**
ONSITE BURNER EXEMPTION: **NO**
FURNACE EXEMPTION: **NO**
USED OIL REFINER: **NO**
USED OIL TRANSFER FACILITY: **NO**
UNDERGROUND INJECTION: **NO**
UNIVERSAL WASTE DESTINATION FACILITY: **NO**
TRANSFER FACILITY: **NO**
USED OIL FUEL BURNER: **NO**
USED OIL PROCESSOR: **NO**
USED OIL FUEL MARKETER TO BURNER: **NO**
SPECIFICATION USED OIL MARKETER: **NO**
USED OIL TRANSPORTER: **NO**

COMPLIANCE, MONITORING AND ENFORCEMENT INFORMATION

EVALUATIONS **- NO EVALUATIONS REPORTED -**

VIOLATIONS **- NO VIOLATIONS REPORTED -**

ENFORCEMENTS **- NO ENFORCEMENTS REPORTED -**

HAZARDOUS WASTE

D000

D001 **IGNITABLE WASTE**

D008 **LEAD**

D018 **BENZENE**

UNIVERSAL WASTE **- NO UNIVERSAL WASTE REPORTED -**

CORRECTIVE ACTION AREA **- NO CORRECTIVE ACTION AREA INFORMATION REPORTED -**

CORRECTIVE ACTION EVENT **- NO CORRECTIVE ACTION EVENT REPORTED -**

Back to Report Summary

MAP ID# 68 **Distance from Property: 0.09 mi. (475 ft.) N**

FACILITY INFORMATION

REGISTRATION#: **80361** EPA ID: **TXD988038725**
TNRCC ID #: **35074**
NAME: **MOBIL OIL 00GLY**
ADDRESS: **2135 NORTHWEST HWY**
GARLAND, TX 75041
CONTACT: **ROBIN A BUNN**
PHONE: **703-8493330**
BUSINESS DESCRIPTION: **THIS REGISTRATION WAS INACTIVATED BECAUSE THIS FACILITY WAS REGISTERED PRIOR TO1994 AND NO WASTE ACTIVITY WAS REPORTED IN 1994, 1995 AND 1996.**
INDUSTRIAL WASTE PERMIT #: **NOT REPORTED**
MUNICIPAL WASTE PERMIT #: **NOT REPORTED**
SIC CODE: **NOT REPORTED**
WASTE GENERATOR: **YES**
WASTE RECEIVER: **NO**
WASTE TRANSPORTER: **NO**
TRANSFER FACILITY: **NO**
MAQUILADORA (MEXICAN FACILITY): **NO**
STATUS: **INACTIVE**
AMOUNT OF WASTE GENERATED: **SMALL QUANTITY GENERATOR**
GENERATOR TYPE: **NON-INDUSTRIAL AND/OR MUNICIPAL**
THIS FACILITY IS A NOTIFIER
THIS FACILITY IS NOT A STEERS REPORTER - (STATE OF TEXAS ENVIRONMENTAL ELECTRONIC REPORTING SYSTEM)
THIS FACILITY IS NOT REQUIRED TO SUBMIT AN ANNUAL WASTE SUMMARY REPORT
THIS FACILITY IS NOT INVOLVED IN RECYCLING ACTIVITIES
LAST UPDATE TO TRACS (TCEQ REGULATORY ACTIVITIES AND COMPLIANCE SYSTEM): **12/01/2005**

OWNER INFORMATION

NAME: **EXXONMOBIL OIL CORPORATION**
ADDRESS: **3225 GALLOWS RD**
FAIRFAX, VA 22037
PHONE: **1-703-8493330**

ACTIVITIES

ACTIVITY TYPE: **UNKNOWN**
ACTIVITY DESCRIPTION: **NOT REPORTED**

WASTE

WASTE ID: **105774**
WASTE CODE STATUS: **INACTIVE**
WASTE IS RADIOACTIVE: **NO**
WASTE IS TREATED OFF SITE: **YES**
GENERATOR'S DESCRIPTION OF WASTE: **WATER W/ TRACES OF GASOLINE FROM TANK BOTTOM PUMP OUTS.**

WASTE ID: **68725**
WASTE CODE STATUS: **INACTIVE**
WASTE IS RADIOACTIVE: **NO**
WASTE IS TREATED OFF SITE: **NO**
GENERATOR'S DESCRIPTION OF WASTE: **NOT REPORTED**

Back to Report Summary

MAP ID# 69 **Distance from Property: 0.09 mi. (475 ft.) NE**

FACILITY INFORMATION

LPST ID: **110764**
FACILITY ID: **0018078**
NAME: **LBJ CENTER**
ADDRESS: **12215 LBJ FWY**
GARLAND, TX 75050

LPST/s AT THIS FACILITY. ID/s ARE LISTED BELOW:
110764

LEAKING TANK DETAILS

LPST ID: **110764**
NAME: **LBJ CENTER**
FACILITY LOCATION: **12215 LBJ FWY**
PRIORITY CODE: **4.2 - NO GW IMPACT NO APPARENT THREATS OR IMPACTS TO RECEPTORS**
STATUS CODE: **6A - FINAL CONCURRENCE ISSUED**
REPORTED DATE: **12/31/3000**
ENTERED DATE: **6/5/1996**

PRP INFORMATION
NAME: **UHAUL**
ADDRESS: **920 MEYERS RD**
GRAND PRAIRIE TX 75050
CONTACT: **DUWAYNE BREWER**
PHONE: **214/263-4176**

UNDERGROUND STORAGE TANK

TANK ID: **1**
NUMBER OF COMPARTMENTS: **1**
INSTALLATION DATE: **01/01/1979**
REGISTRATION DATE: **05/08/1986**
TANK CAPACITY (GAL): **10000**
EMPTY TANK: **NOT EMPTY**
STATUS: **REMOVED FROM GROUND**
STATUS BEGIN DATE: **03/22/1996**
INTERNAL PROTECTION DATE: **NOT REPORTED**
REGULATORY STATUS: **FULLY REGULATED**
TANK DESIGN SINGLE WALL: **NO**
TANK DESIGN DOUBLE WALL: **NO**
PIPE DESIGN SINGLE WALL: **NO**
PIPE DESIGN DOUBLE WALL: **NO**

TANK DETAILS

MATERIAL:
FRP
CORROSION PROTECTION:
FRP TANK OR PIPING (NONCORRODIBLE)
EXTERNAL CONTAINMENT:
NOT REPORTED
TANK COMPLIANCE FLAG
CORROSION PROTECTION COMPLIANCE FLAG: **YES**
CORROSION PROTECTION VARIANCE: **NO VARIANCE**

COMPARTMENT DETAILS

UST COMPARTMENT ID: **39936**
TANK ID: **1**
COMPARTMENT LETTER: **A**
SUBSTANCES: **GASOLINE**
OTHER SUBSTANCES: **NOT REPORTED**
CAPACITY (GAL): **10000**
COMPARTMENT RELEASE DETECTION: **NOT REPORTED**
SPILL CONTAINMENT AND OVERFILL PREVENTION: **NOT REPORTED**

PIPING SYSTEMS

MATERIAL: **FRP**
CORROSION PROTECTION: **NOT REPORTED**
EXTERNAL CONTAINMENT: **NOT REPORTED**
CONNECTORS & VALVES:
NOT REPORTED
CORROSION PROTECTION: **NOT REPORTED**
PIPE COMPLIANCE FLAG
CORROSION PROTECTION COMPLIANCE FLAG: **NO**
CORROSION PROTECTION VARIANCE: **NO VARIANCE**

TANK ID: **2**
NUMBER OF COMPARTMENTS: **1**
INSTALLATION DATE: **01/01/1979**
REGISTRATION DATE: **05/08/1986**
TANK CAPACITY (GAL): **10000**
EMPTY TANK: **NOT EMPTY**
STATUS: **REMOVED FROM GROUND**
STATUS BEGIN DATE: **03/22/1996**
INTERNAL PROTECTION DATE: **NOT REPORTED**
REGULATORY STATUS: **FULLY REGULATED**
TANK DESIGN SINGLE WALL: **NO**
TANK DESIGN DOUBLE WALL: **NO**
PIPE DESIGN SINGLE WALL: **NO**
PIPE DESIGN DOUBLE WALL: **NO**

TANK DETAILS

MATERIAL:
FRP
CORROSION PROTECTION:
FRP TANK OR PIPING (NONCORRODIBLE)
EXTERNAL CONTAINMENT:
NOT REPORTED
TANK COMPLIANCE FLAG
CORROSION PROTECTION COMPLIANCE FLAG: **YES**
CORROSION PROTECTION VARIANCE: **NO VARIANCE**

COMPARTMENT DETAILS

UST COMPARTMENT ID: **39937**
TANK ID: **2**
COMPARTMENT LETTER: **A**
SUBSTANCES: **GASOLINE**
OTHER SUBSTANCES: **NOT REPORTED**
CAPACITY (GAL): **10000**
COMPARTMENT RELEASE DETECTION: **NOT REPORTED**
SPILL CONTAINMENT AND OVERFILL PREVENTION: **NOT REPORTED**

PIPING SYSTEMS

MATERIAL: **FRP**
CORROSION PROTECTION: **NOT REPORTED**
EXTERNAL CONTAINMENT: **NOT REPORTED**
CONNECTORS & VALVES:
NOT REPORTED
CORROSION PROTECTION: **NOT REPORTED**
PIPE COMPLIANCE FLAG
CORROSION PROTECTION COMPLIANCE FLAG: **NO**
CORROSION PROTECTION VARIANCE: **NO VARIANCE**

ABOVEGROUND STORAGE TANK INFORMATION

NO ABOVEGROUND STORAGE TANK DATA REPORTED FOR THIS FACILITY

Back to Report Summary

Petroleum Storage Tanks (PST)

MAP ID# 69 **Distance from Property: 0.09 mi. (475 ft.) NE**

FACILITY INFORMATION

ID#: **18078**
NAME: **LBJ CENTER**
ADDRESS: **12215 LBJ FWY**
GARLAND, TX 75041-4701
COUNTY: **DALLAS**
REGION: **4**
TYPE: **NOT REPORTED**
BEGIN DATE: **08/29/1986**
STATUS: **INACTIVE**
EXEMPT STATUS: **NO**
RECORDS OFF-SITE: **NO**
NUMBER OF ACTIVE UNDERGROUND TANKS: **0**
NUMBER OF ACTIVE ABOVEGROUND TANKS: **0**

CONTACT INFORMATION

NAME: **R BADILLO**
TITLE: **MANAGER**
ORGANIZATION: **LBJ CENTER**
MAIL ADDRESS: **MAILING ADDRESS NOT REPORTED**
CITY NOT REPORTED
PHONE: **(214) 2719555 0**

APPLICATION INFORMATION:

RECEIVED DATE ON EARLIEST REGISTRATION FORM: **05/08/1986**
SIGNATURE DATE ON EARLIEST REGISTRATION FORM: **04/04/1986**
SIGNATURE NAME & TITLE: **D BREWER, CONST. MGR**
ENFORCEMENT ACTION DATE: **NOT REPORTED**

OWNER

OWNER NUMBER: **CN600815815**
NAME: **U-HAUL CO OF DALLAS**
CONTACT ADDRESS: **OWNER ADDRESS NOT REPORTED**
CITY NOT REPORTED
TYPE: **ORGANIZATION**
BEGIN DATE: **08/29/1986**
CONTACT ROLE: **NOT REPORTED**
CONTACT NAME: **NOT REPORTED**
CONTACT TITLE: **NOT REPORTED**
ORGANIZATION: **NOT REPORTED**
PHONE: **NOT REPORTED**
FAX: **NOT REPORTED**
EMAIL: **NOT REPORTED**

OPERATOR

NO OPERATOR INFORMATION REPORTED

SELF-CERTIFICATION

-NO SELF-CERTIFICATION INFORMATION REPORTED-

CONSTRUCTION NOTIFICATION

NO CONSTRUCTION NOTIFICATION DATA REPORTED FOR THIS FACILITY

UNDERGROUND STORAGE TANK

TANK ID: **1**
INSTALLATION DATE: **01/01/1979**
TANK CAPACITY (GAL): **10000**
NUMBER OF COMPARTMENTS: **1**
REGISTRATION DATE: **05/08/1986**
EMPTY TANK: **NOT EMPTY**

STATUS: **REMOVED FROM GROUND**
STATUS BEGIN DATE: **03/22/1996**
INTERNAL PROTECTION DATE: **NOT REPORTED**
REGULATORY STATUS: **FULLY REGULATED**
TANK DESIGN SINGLE WALL: **NO**
TANK DESIGN DOUBLE WALL: **NO**
PIPE DESIGN SINGLE WALL: **NO**
PIPE DESIGN DOUBLE WALL: **NO**

TANK DETAILS

MATERIAL:
FRP
CORROSION PROTECTION:
FRP TANK OR PIPING (NONCORRODIBLE)
EXTERNAL CONTAINMENT:
NOT REPORTED
TANK COMPLIANCE FLAG
CORROSION PROTECTION COMPLIANCE FLAG: **YES**
CORROSION PROTECTION VARIANCE: **NO VARIANCE**

COMPARTMENT DETAILS

UST COMPARTMENT ID: **39936**
TANK ID: **1**
COMPARTMENT LETTER: **A**
SUBSTANCES: **GASOLINE**
OTHER SUBSTANCES: **NOT REPORTED**
CAPACITY (GAL): **10000**
COMPARTMENT RELEASE DETECTION: **NOT REPORTED**
SPILL CONTAINMENT AND OVERFILL PREVENTION: **NOT REPORTED**

PIPING SYSTEMS

MATERIAL: **FRP**
CORROSION PROTECTION: **NOT REPORTED**
EXTERNAL CONTAINMENT: **NOT REPORTED**
CONNECTORS & VALVES:
NOT REPORTED
PIPEING RELEASE DETECTION:
NOT REPORTED
PIPE COMPLIANCE FLAG
CORROSION PROTECTION COMPLIANCE FLAG: **NO**
CORROSION PROTECTION VARIANCE: **NO VARIANCE**

TANK ID: **2**
NUMBER OF COMPARTMENTS: **1**
INSTALLATION DATE: **01/01/1979**
REGISTRATION DATE: **05/08/1986**
TANK CAPACITY (GAL): **10000**
EMPTY TANK: **NOT EMPTY**
STATUS: **REMOVED FROM GROUND**
STATUS BEGIN DATE: **03/22/1996**
INTERNAL PROTECTION DATE: **NOT REPORTED**
REGULATORY STATUS: **FULLY REGULATED**
TANK DESIGN SINGLE WALL: **NO**
TANK DESIGN DOUBLE WALL: **NO**
PIPE DESIGN SINGLE WALL: **NO**
PIPE DESIGN DOUBLE WALL: **NO**

TANK DETAILS

MATERIAL:
FRP
CORROSION PROTECTION:

FRP TANK OR PIPING (NONCORRODIBLE)

EXTERNAL CONTAINMENT:

NOT REPORTED

TANK COMPLIANCE FLAG

CORROSION PROTECTION COMPLIANCE FLAG: **YES**

CORROSION PROTECTION VARIANCE: **NO VARIANCE**

COMPARTMENT DETAILS

UST COMPARTMENT ID: **39937**

TANK ID: **2**

COMPARTMENT LETTER: **A**

SUBSTANCES: **GASOLINE**

OTHER SUBSTANCES: **NOT REPORTED**

CAPACITY (GAL): **10000**

COMPARTMENT RELEASE DETECTION: **NOT REPORTED**

SPILL CONTAINMENT AND OVERFILL PREVENTION: **NOT REPORTED**

PIPING SYSTEMS

MATERIAL: **FRP**

CORROSION PROTECTION: **NOT REPORTED**

EXTERNAL CONTAINMENT: **NOT REPORTED**

CONNECTORS & VALVES:

NOT REPORTED

PIPEING RELEASE DETECTION:

NOT REPORTED

PIPE COMPLIANCE FLAG

CORROSION PROTECTION COMPLIANCE FLAG: **NO**

CORROSION PROTECTION VARIANCE: **NO VARIANCE**

ABOVEGROUND STORAGE TANK INFORMATION

NO ABOVEGROUND STORAGE TANK DATA REPORTED FOR THIS FACILITY

Back to Report Summary

Resource Conservation & Recovery Act - Non-Generator Facilities (RCRANGR06)

MAP ID# 69 **Distance from Property: 0.09 mi. (475 ft.) NE**

FACILITY INFORMATION

EPA ID#: **TX0000247726**
NAME: **U HAUL**
ADDRESS: **12215 LYNDON B JOHNSON FWY**
GARLAND, TX 75041
CONTACT NAME: **DAN FOWLER**
CONTACT ADDRESS: **12215 LYNDON B JOHNSON FWY**
GARLAND TX 75041
CONTACT PHONE: **214-263-8306**
NON-NOTIFIER: **NOT A NON-NOTIFIER**
DATE RECEIVED BY AGENCY: **02/25/2004**
CERTIFICATION **- NO CERTIFICATION REPORTED -**
INDUSTRY CLASSIFICATION (NAICS)
53212 - TRUCK, UTILITY TRAILER, AND RV (RECREATIONAL VEHICLE) RENTAL AND LEASING

OWNER TYPE: **PRIVATE**
OWNER NAME: **U HAUL**
OPERATOR TYPE: **PRIVATE**
OPERATOR NAME: **U HAUL**

SITE HISTORY (INCLUDES GENERATORS AND NON-GENERATORS)
DATE RECEIVED BY AGENCY: **02/25/2004**
NAME: **U HAUL**
GENERATOR CLASSIFICATION: **NOT A GENERATOR**
DATE RECEIVED BY AGENCY: **01/16/1998**
NAME: **CARGO 19155**
GENERATOR CLASSIFICATION: **NOT A GENERATOR**
DATE RECEIVED BY AGENCY: **01/15/1998**
NAME: **U-HAUL TRUCK LEASING**
GENERATOR CLASSIFICATION: **LARGE QUANTITY GENERATOR**

CURRENT ACTIVITY INFORMATION

GENERATOR STATUS: **NOT A GENERATOR** LAST UPDATED DATE: **03/25/2004**
SUBJECT TO CORRECTIVE ACTION UNIVERSE: **NO**
TDSFs POTENTIALLY SUBJECT TO CORRECTIVE ACTION UNDER 3004 (u)/(v) UNIVERSE: **NO**
TDSFs ONLY SUBJECT TO CORRECTIVE ACTION UNDER DISCRETIONARY AUTHORITIES UNIVERSE: **NO**
NON TSDFs WHERE RCRA CORRECTIVE ACTION HAS BEEN IMPOSED UNIVERSE: **NO**
CORRECTIVE ACTION WORKLOAD UNIVERSE: **NO**

IMPORTER: **NO**
MIXED WASTE GENERATOR: **NO**
RECYCLER: **NO**
TRANSPORTER: **NO**
ONSITE BURNER EXEMPTION: **NO**
FURNACE EXEMPTION: **NO**
USED OIL REFINER: **NO**
USED OIL TRANSFER FACILITY: **NO**
UNDERGROUND INJECTION: **NO**
UNIVERSAL WASTE DESTINATION FACILITY: **NO**
TRANSFER FACILITY: **NO**
USED OIL FUEL BURNER: **NO**
USED OIL PROCESSOR: **NO**
USED OIL FUEL MARKETER TO BURNER: **NO**
SPECIFICATION USED OIL MARKETER: **NO**
USED OIL TRANSPORTER: **NO**

COMPLIANCE, MONITORING AND ENFORCEMENT INFORMATION

EVALUATIONS **- NO EVALUATIONS REPORTED -**
VIOLATIONS **- NO VIOLATIONS REPORTED -**

ENFORCEMENTS **- NO ENFORCEMENTS REPORTED -**

HAZARDOUS WASTE

D001	**IGNITABLE WASTE**
D006	**CADMIUM**
D007	**CHROMIUM**
D008	**LEAD**
D018	**BENZENE**
D021	**CHLOROBENZENE**
D027	**1,4-DICHLOROBENZENE**
D039	**TETRACHLOROETHYLENE**
D040	**TRICHLORETHYLENE**

UNIVERSAL WASTE **- NO UNIVERSAL WASTE REPORTED -**

CORRECTIVE ACTION AREA **- NO CORRECTIVE ACTION AREA INFORMATION REPORTED -**

CORRECTIVE ACTION EVENT **- NO CORRECTIVE ACTION EVENT REPORTED -**

Back to Report Summary

MAP ID# 69 **Distance from Property: 0.09 mi. (475 ft.) NE**

FACILITY INFORMATION

REGISTRATION#: **82175** EPA ID: **TX0000247726**
TNRCC ID #: **37340**
NAME: **CARGO 19155**
ADDRESS: **12215 LYNDON B JOHNSON FWY**
GARLAND, TX 75041
CONTACT: **DAN FOWLER**
PHONE: **214-2638306**
BUSINESS DESCRIPTION: **TRUCK RENTAL & REPAIR**
INDUSTRIAL WASTE PERMIT #: **NOT REPORTED**
MUNICIPAL WASTE PERMIT #: **NOT REPORTED**
SIC CODE: **NOT REPORTED**
WASTE GENERATOR: **YES**
WASTE RECEIVER: **NO**
WASTE TRANSPORTER: **NO**
TRANSFER FACILITY: **NO**
MAQUILADORA (MEXICAN FACILITY): **NO**
STATUS: **INACTIVE**
AMOUNT OF WASTE GENERATED: **CONDITIONALLY EXEMPT SMALL QUANTITY GENERATOR**
GENERATOR TYPE: **NON-INDUSTRIAL AND/OR MUNICIPAL**
THIS FACILITY IS A NOTIFIER
THIS FACILITY IS NOT A STEERS REPORTER - (STATE OF TEXAS ENVIRONMENTAL ELECTRONIC REPORTING SYSTEM)
THIS FACILITY IS NOT REQUIRED TO SUBMIT AN ANNUAL WASTE SUMMARY REPORT
THIS FACILITY IS NOT INVOLVED IN RECYCLING ACTIVITIES
LAST UPDATE TO TRACS (TCEQ REGULATORY ACTIVITIES AND COMPLIANCE SYSTEM): **02/25/2004**

OWNER INFORMATION

NAME: **U HAUL**
ADDRESS: **12215 LYNDON B JOHNSON FWY**
GARLAND, TX 75041
PHONE: **1-214-2638306**

ACTIVITIES

ACTIVITY TYPE: **UNKNOWN**
ACTIVITY DESCRIPTION: **NOT REPORTED**

WASTE

WASTE ID: **92763**
WASTE CODE STATUS: **INACTIVE**
WASTE IS RADIOACTIVE: **NO**
WASTE IS TREATED OFF SITE: **YES**
GENERATOR'S DESCRIPTION OF WASTE: **MINERAL SPIRITS FROM PARTS CLEANING OPERATION**

WASTE ID: **92764**
WASTE CODE STATUS: **INACTIVE**
WASTE IS RADIOACTIVE: **NO**
WASTE IS TREATED OFF SITE: **YES**
GENERATOR'S DESCRIPTION OF WASTE: **IMMERSION CLEANER FROM PARTS CLEANING OPERATION**

Back to Report Summary

MAP ID# 70 **Distance from Property: 0.09 mi. (475 ft.) SW**

FACILITY INFORMATION

LPST ID: **107431**
FACILITY ID: **0017482**
NAME: **MOBIL 12 ER2**
ADDRESS: **11770 FERGUSON RD**
DALLAS, TX 75228

LPST/s AT THIS FACILITY. ID/s ARE LISTED BELOW:
107431, 092164

LEAKING TANK DETAILS

LPST ID: **107431**
NAME: **MOBIL 12 ER2**
FACILITY LOCATION: **11770 FERGUSON RD**
PRIORITY CODE: **4.2 - NO GW IMPACT NO APPARENT THREATS OR IMPACTS TO RECEPTORS**
STATUS CODE: **6A - FINAL CONCURRENCE ISSUED**
REPORTED DATE: **11/12/1993**
ENTERED DATE: **12/6/1993**

PRP INFORMATION
NAME: **EXXONMOBIL OIL CORPORATION**
ADDRESS: **4200 PO BOX 650232**
DALLAS TX 75265
CONTACT: **JEFF P JANOCIK**
PHONE: **214/951-3925**

LPST ID: **092164**
NAME: **MOBIL 12ER2**
FACILITY LOCATION: **11770 FERGUSON RD**
PRIORITY CODE: **4.1 - GW IMPACTED NO APPARENT THREATS OR IMPACTS TO RECEPTORS**
STATUS CODE: **6A - FINAL CONCURRENCE ISSUED**
REPORTED DATE: **9/1/1988**
ENTERED DATE: **9/29/1988**

PRP INFORMATION
NAME: **EXXONMOBIL OIL CORPORATION**
ADDRESS: **4200 SINGLETON BLVD**
DALLAS TX 75212
CONTACT: **JEFF P JANOCIK**
PHONE: **214/905-1737**

UNDERGROUND STORAGE TANK

TANK ID: **1**
NUMBER OF COMPARTMENTS: **1**
INSTALLATION DATE: **01/01/1989**
REGISTRATION DATE: **05/08/1986**

TANK CAPACITY (GAL): **10000**
EMPTY TANK: **NOT EMPTY**
STATUS: **IN USE**
STATUS BEGIN DATE: **01/01/1989**
INTERNAL PROTECTION DATE: **NOT REPORTED**
REGULATORY STATUS: **FULLY REGULATED**
TANK DESIGN SINGLE WALL: **YES**
TANK DESIGN DOUBLE WALL: **NO**
PIPE DESIGN SINGLE WALL: **YES**
PIPE DESIGN DOUBLE WALL: **NO**

TANK DETAILS

MATERIAL:
FRP
CORROSION PROTECTION:
FRP TANK OR PIPING (NONCORRODIBLE)
EXTERNAL CONTAINMENT:
TANK SYNTHETIC TANK-PIT/PIPING-TRENCH LINER
TANK COMPLIANCE FLAG
CORROSION PROTECTION COMPLIANCE FLAG: **YES**
CORROSION PROTECTION VARIANCE: **NO VARIANCE**

COMPARTMENT DETAILS

UST COMPARTMENT ID: **114925**
TANK ID: **1**
COMPARTMENT LETTER: **A**
SUBSTANCES: **GASOLINE**
OTHER SUBSTANCES: **NOT REPORTED**
CAPACITY (GAL): **10000**
COMPARTMENT RELEASE DETECTION: **AUTOMATIC TANK GAUGE TEST & INVENTORY CONTROL**
SPILL CONTAINMENT AND OVERFILL PREVENTION: **TIGHT-FILL FITTING CONTAINER/BUCKET/SUMP,FACTORY - BUILT SPILL CONTAINER/BUCKET/SUMP,FLOW RESTRICTOR VALUE**

PIPING SYSTEMS

MATERIAL: **FRP**
CORROSION PROTECTION: **FRP TANK OR PIPING (NONCORRODIBLE)**
EXTERNAL CONTAINMENT: **PIPE SYNTHETIC TANK-PIT/PIPING-TRENCH LINER**
CONNECTORS & VALVES:
NOT REPORTED
CORROSION PROTECTION: **FRP TANK OR PIPING (NONCORRODIBLE)**
PIPE COMPLIANCE FLAG
CORROSION PROTECTION COMPLIANCE FLAG: **YES**
CORROSION PROTECTION VARIANCE: **NO VARIANCE**

TANK ID: **1A**
NUMBER OF COMPARTMENTS: **1**
INSTALLATION DATE: **01/01/1970**
REGISTRATION DATE: **05/08/1986**
TANK CAPACITY (GAL): **6000**
EMPTY TANK: **NOT EMPTY**
STATUS: **REMOVED FROM GROUND**
STATUS BEGIN DATE: **01/31/1989**
INTERNAL PROTECTION DATE: **NOT REPORTED**
REGULATORY STATUS: **FULLY REGULATED**
TANK DESIGN SINGLE WALL: **NO**
TANK DESIGN DOUBLE WALL: **NO**
PIPE DESIGN SINGLE WALL: **NO**
PIPE DESIGN DOUBLE WALL: **NO**

TANK DETAILS

MATERIAL:
STEEL

CORROSION PROTECTION:
NOT REPORTED
EXTERNAL CONTAINMENT:
NOT REPORTED
TANK COMPLIANCE FLAG
CORROSION PROTECTION COMPLIANCE FLAG: **NO**
CORROSION PROTECTION VARIANCE: **NO VARIANCE**
COMPARTMENT DETAILS
UST COMPARTMENT ID: **114923**
TANK ID: **1A**
COMPARTMENT LETTER: **A**
SUBSTANCES: **GASOLINE**
OTHER SUBSTANCES: **NOT REPORTED**
CAPACITY (GAL): **6000**
COMPARTMENT RELEASE DETECTION: **NOT REPORTED**
SPILL CONTAINMENT AND OVERFILL PREVENTION: **NOT REPORTED**
PIPING SYSTEMS
MATERIAL: **STEEL**
CORROSION PROTECTION: **NOT REPORTED**
EXTERNAL CONTAINMENT: **NOT REPORTED**
CONNECTORS & VALVES:
NOT REPORTED
CORROSION PROTECTION: **NOT REPORTED**
PIPE COMPLIANCE FLAG
CORROSION PROTECTION COMPLIANCE FLAG: **NO**
CORROSION PROTECTION VARIANCE: **NO VARIANCE**

TANK ID: **2**
NUMBER OF COMPARTMENTS: **1**
INSTALLATION DATE: **01/01/1989**
REGISTRATION DATE: **05/08/1986**
TANK CAPACITY (GAL): **10000**
EMPTY TANK: **NOT EMPTY**
STATUS: **IN USE**
STATUS BEGIN DATE: **01/01/1989**
INTERNAL PROTECTION DATE: **NOT REPORTED**
REGULATORY STATUS: **FULLY REGULATED**
TANK DESIGN SINGLE WALL: **YES**
TANK DESIGN DOUBLE WALL: **NO**
PIPE DESIGN SINGLE WALL: **YES**
PIPE DESIGN DOUBLE WALL: **NO**

TANK DETAILS
MATERIAL:
FRP
CORROSION PROTECTION:
FRP TANK OR PIPING (NONCORRODIBLE)
EXTERNAL CONTAINMENT:
TANK SYNTHETIC TANK-PIT/PIPING-TRENCH LINER
TANK COMPLIANCE FLAG
CORROSION PROTECTION COMPLIANCE FLAG: **YES**
CORROSION PROTECTION VARIANCE: **NO VARIANCE**
COMPARTMENT DETAILS
UST COMPARTMENT ID: **114924**
TANK ID: **2**

COMPARTMENT LETTER: **A**
SUBSTANCES: **GASOLINE**
OTHER SUBSTANCES: **NOT REPORTED**
CAPACITY (GAL): **10000**
COMPARTMENT RELEASE DETECTION: **AUTOMATIC TANK GAUGE TEST & INVENTORY CONTROL**
SPILL CONTAINMENT AND OVERFILL PREVENTION: **TIGHT-FILL FITTING CONTAINER/BUCKET/SUMP,FACTORY - BUILT SPILL CONTAINER/BUCKET/SUMP,FLOW RESTRICTOR VALUE**

PIPING SYSTEMS

MATERIAL: **FRP**
CORROSION PROTECTION: **FRP TANK OR PIPING (NONCORRODIBLE)**
EXTERNAL CONTAINMENT: **PIPE SYNTHETIC TANK-PIT/PIPING-TRENCH LINER**
CONNECTORS & VALVES:
NOT REPORTED
CORROSION PROTECTION: **FRP TANK OR PIPING (NONCORRODIBLE)**
PIPE COMPLIANCE FLAG
CORROSION PROTECTION COMPLIANCE FLAG: **YES**
CORROSION PROTECTION VARIANCE: **NO VARIANCE**

TANK ID: **2A**
NUMBER OF COMPARTMENTS: **1**
INSTALLATION DATE: **01/01/1970**
REGISTRATION DATE: **05/08/1986**
TANK CAPACITY (GAL): **550**
EMPTY TANK: **NOT EMPTY**
STATUS: **REMOVED FROM GROUND**
STATUS BEGIN DATE: **01/31/1989**
INTERNAL PROTECTION DATE: **NOT REPORTED**
REGULATORY STATUS: **FULLY REGULATED**
TANK DESIGN SINGLE WALL: **NO**
TANK DESIGN DOUBLE WALL: **NO**
PIPE DESIGN SINGLE WALL: **NO**
PIPE DESIGN DOUBLE WALL: **NO**

TANK DETAILS

MATERIAL:
STEEL
CORROSION PROTECTION:
NOT REPORTED
EXTERNAL CONTAINMENT:
NOT REPORTED
TANK COMPLIANCE FLAG
CORROSION PROTECTION COMPLIANCE FLAG: **NO**
CORROSION PROTECTION VARIANCE: **NO VARIANCE**

COMPARTMENT DETAILS

UST COMPARTMENT ID: **114922**
TANK ID: **2A**
COMPARTMENT LETTER: **A**
SUBSTANCES: **USED OIL**
OTHER SUBSTANCES: **NOT REPORTED**
CAPACITY (GAL): **550**
COMPARTMENT RELEASE DETECTION: **NOT REPORTED**
SPILL CONTAINMENT AND OVERFILL PREVENTION: **NOT REPORTED**

PIPING SYSTEMS

MATERIAL: **STEEL**
CORROSION PROTECTION: **NOT REPORTED**

EXTERNAL CONTAINMENT: **NOT REPORTED**

CONNECTORS & VALVES:

NOT REPORTED

CORROSION PROTECTION: **NOT REPORTED**

PIPE COMPLIANCE FLAG

CORROSION PROTECTION COMPLIANCE FLAG: **NO**

CORROSION PROTECTION VARIANCE: **NO VARIANCE**

TANK ID: **3**

NUMBER OF COMPARTMENTS: **1**

INSTALLATION DATE: **01/01/1989**

REGISTRATION DATE: **05/08/1986**

TANK CAPACITY (GAL): **12000**

EMPTY TANK: **NOT EMPTY**

STATUS: **IN USE**

STATUS BEGIN DATE: **01/01/1989**

INTERNAL PROTECTION DATE: **NOT REPORTED**

REGULATORY STATUS: **FULLY REGULATED**

TANK DESIGN SINGLE WALL: **YES**

TANK DESIGN DOUBLE WALL: **NO**

PIPE DESIGN SINGLE WALL: **YES**

PIPE DESIGN DOUBLE WALL: **NO**

TANK DETAILS

MATERIAL:

FRP

CORROSION PROTECTION:

FRP TANK OR PIPING (NONCORRODIBLE)

EXTERNAL CONTAINMENT:

TANK SYNTHETIC TANK-PIT/PIPING-TRENCH LINER

TANK COMPLIANCE FLAG

CORROSION PROTECTION COMPLIANCE FLAG: **YES**

CORROSION PROTECTION VARIANCE: **NO VARIANCE**

COMPARTMENT DETAILS

UST COMPARTMENT ID: **114926**

TANK ID: **3**

COMPARTMENT LETTER: **A**

SUBSTANCES: **GASOLINE**

OTHER SUBSTANCES: **NOT REPORTED**

CAPACITY (GAL): **12000**

COMPARTMENT RELEASE DETECTION: **AUTOMATIC TANK GAUGE TEST & INVENTORY CONTROL**

SPILL CONTAINMENT AND OVERFILL PREVENTION: **TIGHT-FILL FITTING CONTAINER/BUCKET/SUMP,FACTORY - BUILT SPILL CONTAINER/BUCKET/SUMP,FLOW RESTRICTOR VALUE**

PIPING SYSTEMS

MATERIAL: **FRP**

CORROSION PROTECTION: **FRP TANK OR PIPING (NONCORRODIBLE)**

EXTERNAL CONTAINMENT: **PIPE SYNTHETIC TANK-PIT/PIPING-TRENCH LINER**

CONNECTORS & VALVES:

NOT REPORTED

CORROSION PROTECTION: **FRP TANK OR PIPING (NONCORRODIBLE)**

PIPE COMPLIANCE FLAG

CORROSION PROTECTION COMPLIANCE FLAG: **YES**

CORROSION PROTECTION VARIANCE: **NO VARIANCE**

TANK ID: **3A**

NUMBER OF COMPARTMENTS: **1**

INSTALLATION DATE: **01/01/1970**

REGISTRATION DATE: **05/08/1986**

TANK CAPACITY (GAL): **10000**
EMPTY TANK: **NOT EMPTY**
STATUS: **REMOVED FROM GROUND**
STATUS BEGIN DATE: **01/31/1989**
INTERNAL PROTECTION DATE: **NOT REPORTED**
REGULATORY STATUS: **FULLY REGULATED**
TANK DESIGN SINGLE WALL: **NO**
TANK DESIGN DOUBLE WALL: **NO**
PIPE DESIGN SINGLE WALL: **NO**
PIPE DESIGN DOUBLE WALL: **NO**

TANK DETAILS

MATERIAL:
STEEL
CORROSION PROTECTION:
NOT REPORTED
EXTERNAL CONTAINMENT:
NOT REPORTED
TANK COMPLIANCE FLAG
CORROSION PROTECTION COMPLIANCE FLAG: **NO**
CORROSION PROTECTION VARIANCE: **NO VARIANCE**

COMPARTMENT DETAILS

UST COMPARTMENT ID: **114921**
TANK ID: **3A**
COMPARTMENT LETTER: **A**
SUBSTANCES: **GASOLINE**
OTHER SUBSTANCES: **NOT REPORTED**
CAPACITY (GAL): **10000**
COMPARTMENT RELEASE DETECTION: **NOT REPORTED**
SPILL CONTAINMENT AND OVERFILL PREVENTION: **NOT REPORTED**

PIPING SYSTEMS

MATERIAL: **STEEL**
CORROSION PROTECTION: **NOT REPORTED**
EXTERNAL CONTAINMENT: **NOT REPORTED**
CONNECTORS & VALVES:
NOT REPORTED
CORROSION PROTECTION: **NOT REPORTED**
PIPE COMPLIANCE FLAG
CORROSION PROTECTION COMPLIANCE FLAG: **NO**
CORROSION PROTECTION VARIANCE: **NO VARIANCE**

TANK ID: **4**
NUMBER OF COMPARTMENTS: **1**
INSTALLATION DATE: **01/01/1970**
REGISTRATION DATE: **05/08/1986**
TANK CAPACITY (GAL): **10000**
EMPTY TANK: **NOT EMPTY**
STATUS: **REMOVED FROM GROUND**
STATUS BEGIN DATE: **01/31/1989**
INTERNAL PROTECTION DATE: **NOT REPORTED**
REGULATORY STATUS: **FULLY REGULATED**
TANK DESIGN SINGLE WALL: **NO**
TANK DESIGN DOUBLE WALL: **NO**
PIPE DESIGN SINGLE WALL: **NO**
PIPE DESIGN DOUBLE WALL: **NO**

TANK DETAILS

MATERIAL:
STEEL
CORROSION PROTECTION:

NOT REPORTED
EXTERNAL CONTAINMENT:
NOT REPORTED
TANK COMPLIANCE FLAG
CORROSION PROTECTION COMPLIANCE FLAG: **NO**
CORROSION PROTECTION VARIANCE: **NO VARIANCE**
COMPARTMENT DETAILS
UST COMPARTMENT ID: **114920**
TANK ID: **4**
COMPARTMENT LETTER: **A**
SUBSTANCES: **GASOLINE**
OTHER SUBSTANCES: **NOT REPORTED**
CAPACITY (GAL): **10000**
COMPARTMENT RELEASE DETECTION: **NOT REPORTED**
SPILL CONTAINMENT AND OVERFILL PREVENTION: **NOT REPORTED**
PIPING SYSTEMS
MATERIAL: **STEEL**
CORROSION PROTECTION: **NOT REPORTED**
EXTERNAL CONTAINMENT: **NOT REPORTED**
CONNECTORS & VALVES:
NOT REPORTED
CORROSION PROTECTION: **NOT REPORTED**
PIPE COMPLIANCE FLAG
CORROSION PROTECTION COMPLIANCE FLAG: **NO**
CORROSION PROTECTION VARIANCE: **NO VARIANCE**

TANK ID: **4A**
NUMBER OF COMPARTMENTS: **1**
INSTALLATION DATE: **01/01/1989**
REGISTRATION DATE: **05/08/1986**
TANK CAPACITY (GAL): **1000**
EMPTY TANK: **NOT EMPTY**
STATUS: **REMOVED FROM GROUND**
STATUS BEGIN DATE: **10/09/1996**
INTERNAL PROTECTION DATE: **NOT REPORTED**
REGULATORY STATUS: **FULLY REGULATED**
TANK DESIGN SINGLE WALL: **YES**
TANK DESIGN DOUBLE WALL: **NO**
PIPE DESIGN SINGLE WALL: **YES**
PIPE DESIGN DOUBLE WALL: **NO**

TANK DETAILS
MATERIAL:
FRP
CORROSION PROTECTION:
FRP TANK OR PIPING (NONCORRODIBLE)
EXTERNAL CONTAINMENT:
NOT REPORTED
TANK COMPLIANCE FLAG
CORROSION PROTECTION COMPLIANCE FLAG: **YES**
CORROSION PROTECTION VARIANCE: **NO VARIANCE**
COMPARTMENT DETAILS
UST COMPARTMENT ID: **114927**
TANK ID: **4A**
COMPARTMENT LETTER: **A**

SUBSTANCES: **USED OIL**
OTHER SUBSTANCES: **NOT REPORTED**
CAPACITY (GAL): **1000**
COMPARTMENT RELEASE DETECTION: **NOT REPORTED**
SPILL CONTAINMENT AND OVERFILL PREVENTION: **FACTORY - BUILT SPILL CONTAINER/BUCKET/SUMP**

PIPING SYSTEMS

MATERIAL: **FRP**
CORROSION PROTECTION: **NOT REPORTED**
EXTERNAL CONTAINMENT: **NOT REPORTED**
CONNECTORS & VALVES:
NOT REPORTED
CORROSION PROTECTION: **NOT REPORTED**
PIPE COMPLIANCE FLAG
CORROSION PROTECTION COMPLIANCE FLAG: **NO**
CORROSION PROTECTION VARIANCE: **NO VARIANCE**

ABOVEGROUND STORAGE TANK INFORMATION

NO ABOVEGROUND STORAGE TANK DATA REPORTED FOR THIS FACILITY

Back to Report Summary

MAP ID# 70 **Distance from Property: 0.09 mi. (475 ft.) SW**

FACILITY INFORMATION

ID#: **17482**
NAME: **FERGUSON FOOD MART**
ADDRESS: **11770 FERGUSON RD**
DALLAS, TX 75228-8202
COUNTY: **DALLAS**
REGION: **4**
TYPE: **RETAIL**
BEGIN DATE: **09/01/1989**
STATUS: **ACTIVE**
EXEMPT STATUS: **NO**
RECORDS OFF-SITE: **NO**
NUMBER OF ACTIVE UNDERGROUND TANKS: **3**
NUMBER OF ACTIVE ABOVEGROUND TANKS: **0**

CONTACT INFORMATION

NAME: **RAHIM METALWALA**
TITLE: **MGR**
ORGANIZATION: **FERGUSON FOOD MART**
MAIL ADDRESS: **MAILING ADDRESS NOT REPORTED**
CITY NOT REPORTED
PHONE: **(972) 2794927 0**

APPLICATION INFORMATION:

RECEIVED DATE ON EARLIEST REGISTRATION FORM: **01/13/2016**
SIGNATURE DATE ON EARLIEST REGISTRATION FORM: **12/31/2015**
SIGNATURE NAME & TITLE: **RAHIM METALWALA, MGR**
ENFORCEMENT ACTION DATE: **NOT REPORTED**

OWNER

OWNER NUMBER: **CN604523308**
NAME: **L & M BUSINESS VENTURE LLC**
CONTACT ADDRESS: **11770 FERGUSON RD**
DALLAS TX 75228
TYPE: **ORGANIZATION**
BEGIN DATE: **01/15/2014**
CONTACT ROLE: **OWNOPRCON**
CONTACT NAME: **RAHIM METALWALA**
CONTACT TITLE: **MGR**
ORGANIZATION: **L & M BUSINESS VENTURE LLC**
PHONE: **(972) 2794927 0**
FAX: **NOT REPORTED**
EMAIL: **RAHIM.METALWALA@GMAIL.COM**

OPERATOR

OPERATOR NUMBER: **CN604523308**
NAME: **L & M BUSINESS VENTURE LLC**
CONTACT ADDRESS: **11770 FERGUSON RD**
DALLAS TX 75228
TYPE: **ORGANIZATION**
BEGIN DATE: **01/15/2014**
CONTACT ROLE: **OWNOPRCON**
CONTACT NAME: **RAHIM METALWALA**
CONTACT TITLE: **MGR**

ORGANIZATION: **L & M BUSINESS VENTURE LLC**
PHONE: **(972) 2794927 0**
FAX: **NOT REPORTED**
EMAIL: **RAHIM.METALWALA@GMAIL.COM**

SELF-CERTIFICATION

SELF-CERTIFICATION ID: **264033**
SIGNATURE DATE: **12/31/2015**
SIGNATURE NAME & TITLE: **RAHIM METALWALA, MGR**
FILING STATUS: **RENEWAL**
REGISTRATION FLAG: **YES**
SELF-CERTIFICATION ID: **246704**
SIGNATURE DATE: **12/26/2014**
SIGNATURE NAME & TITLE: **RAHIM METALWALA, MGR**
FILING STATUS: **RENEWAL**
REGISTRATION FLAG: **YES**
SELF-CERTIFICATION ID: **231745**
SIGNATURE DATE: **02/08/2014**
SIGNATURE NAME & TITLE: **RAHIM METALWALA, MGR**
FILING STATUS: **INITIAL**
REGISTRATION FLAG: **YES**
SELF-CERTIFICATION ID: **119207**
SIGNATURE DATE: **01/22/2013**
SIGNATURE NAME & TITLE: **PARVINDER SIDHU, PRESIDENT**
FILING STATUS: **RENEWAL**
REGISTRATION FLAG: **YES**
SELF-CERTIFICATION ID: **119206**
SIGNATURE DATE: **12/31/2012**
SIGNATURE NAME & TITLE: **PARVINDER SIDHU, OWNER**
FILING STATUS: **AMENDMENT**
REGISTRATION FLAG: **YES**
SELF-CERTIFICATION ID: **119205**
SIGNATURE DATE: **01/31/2012**
SIGNATURE NAME & TITLE: **PARVINDER SIDHU, PRESIDENT**
FILING STATUS: **RENEWAL**
REGISTRATION FLAG: **YES**
SELF-CERTIFICATION ID: **119204**
SIGNATURE DATE: **03/16/2011**
SIGNATURE NAME & TITLE: **PARVINDER SIDHU, PRES**
FILING STATUS: **RENEWAL**
REGISTRATION FLAG: **YES**
SELF-CERTIFICATION ID: **119203**
SIGNATURE DATE: **02/04/2010**
SIGNATURE NAME & TITLE: **PARVINDER SIDHU, PRESIDENT**
FILING STATUS: **RENEWAL**
REGISTRATION FLAG: **YES**
SELF-CERTIFICATION ID: **119202**
SIGNATURE DATE: **02/01/2009**

SIGNATURE NAME & TITLE: **PARVINDER SIDHU, PRES**
FILING STATUS: **RENEWAL**
REGISTRATION FLAG: **YES**
SELF-CERTIFICATION ID: **119201**
SIGNATURE DATE: **02/05/2008**
SIGNATURE NAME & TITLE: **PARVINDER SIDHU, PRES**
FILING STATUS: **RENEWAL**
REGISTRATION FLAG: **YES**
SELF-CERTIFICATION ID: **119200**
SIGNATURE DATE: **07/02/2007**
SIGNATURE NAME & TITLE: **PARVINDER SIDHU, PRES**
FILING STATUS: **RENEWAL**
REGISTRATION FLAG: **YES**
SELF-CERTIFICATION ID: **119199**
SIGNATURE DATE: **02/24/2005**
SIGNATURE NAME & TITLE: **PARVINDER SIDHU, NOT REPORTED**
FILING STATUS: **RENEWAL**
REGISTRATION FLAG: **YES**
SELF-CERTIFICATION ID: **119198**
SIGNATURE DATE: **01/22/2004**
SIGNATURE NAME & TITLE: **DAVID H BAUR, OWNER**
FILING STATUS: **RENEWAL**
REGISTRATION FLAG: **YES**
SELF-CERTIFICATION ID: **119197**
SIGNATURE DATE: **01/27/2003**
SIGNATURE NAME & TITLE: **DAVID H BAUR, NOT REPORTED**
FILING STATUS: **RENEWAL**
REGISTRATION FLAG: **YES**
SELF-CERTIFICATION ID: **119196**
SIGNATURE DATE: **01/12/2002**
SIGNATURE NAME & TITLE: **DAVID H BAUR, OWNER**
FILING STATUS: **RENEWAL**
REGISTRATION FLAG: **YES**
SELF-CERTIFICATION ID: **119195**
SIGNATURE DATE: **08/16/2000**
SIGNATURE NAME & TITLE: **DAVID H BAUR, OWNER**
FILING STATUS: **INITIAL**
REGISTRATION FLAG: **YES**

CONSTRUCTION NOTIFICATION

NO CONSTRUCTION NOTIFICATION DATA REPORTED FOR THIS FACILITY

UNDERGROUND STORAGE TANK

TANK ID: **1**
NUMBER OF COMPARTMENTS: **1**
INSTALLATION DATE: **01/01/1989**
REGISTRATION DATE: **05/08/1986**
TANK CAPACITY (GAL): **10000**
EMPTY TANK: **NOT EMPTY**
STATUS: **IN USE**
STATUS BEGIN DATE: **01/01/1989**
INTERNAL PROTECTION DATE: **NOT REPORTED**
REGULATORY STATUS: **FULLY REGULATED**
TANK DESIGN SINGLE WALL: **YES**
TANK DESIGN DOUBLE WALL: **NO**

PIPE DESIGN SINGLE WALL: **YES** PIPE DESIGN DOUBLE WALL: **NO**

TANK DETAILS

MATERIAL:

FRP

CORROSION PROTECTION:

FRP TANK OR PIPING (NONCORRODIBLE)

EXTERNAL CONTAINMENT:

TANK SYNTHETIC TANK-PIT/PIPING-TRENCH LINER

TANK COMPLIANCE FLAG

CORROSION PROTECTION COMPLIANCE FLAG: **YES**

CORROSION PROTECTION VARIANCE: **NO VARIANCE**

COMPARTMENT DETAILS

UST COMPARTMENT ID: **114925**

TANK ID: **1**

COMPARTMENT LETTER: **A**

SUBSTANCES: **GASOLINE**

OTHER SUBSTANCES: **NOT REPORTED**

CAPACITY (GAL): **10000**

COMPARTMENT RELEASE DETECTION: **AUTOMATIC TANK GAUGE TEST & INVENTORY CONTROL**

SPILL CONTAINMENT AND OVERFILL PREVENTION: **TIGHT-FILL FITTING CONTAINER/BUCKET/SUMP,FACTORY - BUILT SPILL CONTAINER/BUCKET/SUMP,FLOW RESTRICTOR VALUE**

PIPING SYSTEMS

MATERIAL: **FRP**

CORROSION PROTECTION: **FRP TANK OR PIPING (NONCORRODIBLE)**

EXTERNAL CONTAINMENT: **PIPE SYNTHETIC TANK-PIT/PIPING-TRENCH LINER**

CONNECTORS & VALVES:

NOT REPORTED

PIPEING RELEASE DETECTION:

ANNUAL PIPING TIGHTNESS TEST / ANNUAL ELECTRONIC MONITORING (@ 0.1 GPH),AUTO. LINE LEAK DETECTOR (3.0 GPH FOR PRESSURE PIPING)

PIPE COMPLIANCE FLAG

CORROSION PROTECTION COMPLIANCE FLAG: **YES**

CORROSION PROTECTION VARIANCE: **NO VARIANCE**

TANK ID: **1A** NUMBER OF COMPARTMENTS: **1**

INSTALLATION DATE: **01/01/1970** REGISTRATION DATE: **05/08/1986**

TANK CAPACITY (GAL): **6000** EMPTY TANK: **NOT EMPTY**

STATUS: **REMOVED FROM GROUND** STATUS BEGIN DATE: **01/31/1989**

INTERNAL PROTECTION DATE: **NOT REPORTED** REGULATORY STATUS: **FULLY REGULATED**

TANK DESIGN SINGLE WALL: **NO** TANK DESIGN DOUBLE WALL: **NO**

PIPE DESIGN SINGLE WALL: **NO** PIPE DESIGN DOUBLE WALL: **NO**

TANK DETAILS

MATERIAL:

STEEL

CORROSION PROTECTION:

NOT REPORTED

EXTERNAL CONTAINMENT:
NOT REPORTED
TANK COMPLIANCE FLAG
CORROSION PROTECTION COMPLIANCE FLAG: **NO**
CORROSION PROTECTION VARIANCE: **NO VARIANCE**
COMPARTMENT DETAILS
UST COMPARTMENT ID: **114923**
TANK ID: **1A**
COMPARTMENT LETTER: **A**
SUBSTANCES: **GASOLINE**
OTHER SUBSTANCES: **NOT REPORTED**
CAPACITY (GAL): **6000**
COMPARTMENT RELEASE DETECTION: **NOT REPORTED**
SPILL CONTAINMENT AND OVERFILL PREVENTION: **NOT REPORTED**
PIPING SYSTEMS
MATERIAL: **STEEL**
CORROSION PROTECTION: **NOT REPORTED**
EXTERNAL CONTAINMENT: **NOT REPORTED**
CONNECTORS & VALVES:
NOT REPORTED
PIPEING RELEASE DETECTION:
NOT REPORTED
PIPE COMPLIANCE FLAG
CORROSION PROTECTION COMPLIANCE FLAG: **NO**
CORROSION PROTECTION VARIANCE: **NO VARIANCE**

TANK ID: **2**
NUMBER OF COMPARTMENTS: **1**
INSTALLATION DATE: **01/01/1989**
REGISTRATION DATE: **05/08/1986**
TANK CAPACITY (GAL): **10000**
EMPTY TANK: **NOT EMPTY**
STATUS: **IN USE**
STATUS BEGIN DATE: **01/01/1989**
INTERNAL PROTECTION DATE: **NOT REPORTED**
REGULATORY STATUS: **FULLY REGULATED**
TANK DESIGN SINGLE WALL: **YES**
TANK DESIGN DOUBLE WALL: **NO**
PIPE DESIGN SINGLE WALL: **YES**
PIPE DESIGN DOUBLE WALL: **NO**

TANK DETAILS
MATERIAL:
FRP
CORROSION PROTECTION:
FRP TANK OR PIPING (NONCORRODIBLE)
EXTERNAL CONTAINMENT:
TANK SYNTHETIC TANK-PIT/PIPING-TRENCH LINER
TANK COMPLIANCE FLAG
CORROSION PROTECTION COMPLIANCE FLAG: **YES**
CORROSION PROTECTION VARIANCE: **NO VARIANCE**
COMPARTMENT DETAILS
UST COMPARTMENT ID: **114924**
TANK ID: **2**
COMPARTMENT LETTER: **A**

SUBSTANCES: **GASOLINE**
OTHER SUBSTANCES: **NOT REPORTED**
CAPACITY (GAL): **10000**
COMPARTMENT RELEASE DETECTION: **AUTOMATIC TANK GAUGE TEST & INVENTORY CONTROL**
SPILL CONTAINMENT AND OVERFILL PREVENTION: **TIGHT-FILL FITTING CONTAINER/BUCKET/SUMP,FACTORY - BUILT SPILL CONTAINER/BUCKET/SUMP,FLOW RESTRICTOR VALUE**

PIPING SYSTEMS

MATERIAL: **FRP**
CORROSION PROTECTION: **FRP TANK OR PIPING (NONCORRODIBLE)**
EXTERNAL CONTAINMENT: **PIPE SYNTHETIC TANK-PIT/PIPING-TRENCH LINER**
CONNECTORS & VALVES:
NOT REPORTED
PIPEING RELEASE DETECTION:
ANNUAL PIPING TIGHTNESS TEST / ANNUAL ELECTRONIC MONITORING (@ 0.1 GPH),AUTO. LINE LEAK DETECTOR (3.0 GPH FOR PRESSURE PIPING)
PIPE COMPLIANCE FLAG
CORROSION PROTECTION COMPLIANCE FLAG: **YES**
CORROSION PROTECTION VARIANCE: **NO VARIANCE**

TANK ID: **2A**
NUMBER OF COMPARTMENTS: **1**
INSTALLATION DATE: **01/01/1970**
REGISTRATION DATE: **05/08/1986**
TANK CAPACITY (GAL): **550**
EMPTY TANK: **NOT EMPTY**
STATUS: **REMOVED FROM GROUND**
STATUS BEGIN DATE: **01/31/1989**
INTERNAL PROTECTION DATE: **NOT REPORTED**
REGULATORY STATUS: **FULLY REGULATED**
TANK DESIGN SINGLE WALL: **NO**
TANK DESIGN DOUBLE WALL: **NO**
PIPE DESIGN SINGLE WALL: **NO**
PIPE DESIGN DOUBLE WALL: **NO**

TANK DETAILS

MATERIAL:
STEEL
CORROSION PROTECTION:
NOT REPORTED
EXTERNAL CONTAINMENT:
NOT REPORTED
TANK COMPLIANCE FLAG
CORROSION PROTECTION COMPLIANCE FLAG: **NO**
CORROSION PROTECTION VARIANCE: **NO VARIANCE**

COMPARTMENT DETAILS

UST COMPARTMENT ID: **114922**
TANK ID: **2A**
COMPARTMENT LETTER: **A**
SUBSTANCES: **USED OIL**
OTHER SUBSTANCES: **NOT REPORTED**
CAPACITY (GAL): **550**
COMPARTMENT RELEASE DETECTION: **NOT REPORTED**
SPILL CONTAINMENT AND OVERFILL PREVENTION: **NOT REPORTED**

PIPING SYSTEMS

MATERIAL: **STEEL**

CORROSION PROTECTION: **NOT REPORTED**
EXTERNAL CONTAINMENT: **NOT REPORTED**
CONNECTORS & VALVES:
NOT REPORTED
PIPEING RELEASE DETECTION:
NOT REPORTED
PIPE COMPLIANCE FLAG
CORROSION PROTECTION COMPLIANCE FLAG: **NO**
CORROSION PROTECTION VARIANCE: **NO VARIANCE**

TANK ID: **3**
NUMBER OF COMPARTMENTS: **1**
INSTALLATION DATE: **01/01/1989**
REGISTRATION DATE: **05/08/1986**
TANK CAPACITY (GAL): **12000**
EMPTY TANK: **NOT EMPTY**
STATUS: **IN USE**
STATUS BEGIN DATE: **01/01/1989**
INTERNAL PROTECTION DATE: **NOT REPORTED**
REGULATORY STATUS: **FULLY REGULATED**
TANK DESIGN SINGLE WALL: **YES**
TANK DESIGN DOUBLE WALL: **NO**
PIPE DESIGN SINGLE WALL: **YES**
PIPE DESIGN DOUBLE WALL: **NO**

TANK DETAILS
MATERIAL:
FRP
CORROSION PROTECTION:
FRP TANK OR PIPING (NONCORRODIBLE)
EXTERNAL CONTAINMENT:
TANK SYNTHETIC TANK-PIT/PIPING-TRENCH LINER
TANK COMPLIANCE FLAG
CORROSION PROTECTION COMPLIANCE FLAG: **YES**
CORROSION PROTECTION VARIANCE: **NO VARIANCE**
COMPARTMENT DETAILS
UST COMPARTMENT ID: **114926**
TANK ID: **3**
COMPARTMENT LETTER: **A**
SUBSTANCES: **GASOLINE**
OTHER SUBSTANCES: **NOT REPORTED**
CAPACITY (GAL): **12000**
COMPARTMENT RELEASE DETECTION: **AUTOMATIC TANK GAUGE TEST & INVENTORY CONTROL**
SPILL CONTAINMENT AND OVERFILL PREVENTION: **TIGHT-FILL FITTING CONTAINER/BUCKET/SUMP,FACTORY - BUILT SPILL CONTAINER/BUCKET/SUMP,FLOW RESTRICTOR VALUE**
PIPING SYSTEMS
MATERIAL: **FRP**
CORROSION PROTECTION: **FRP TANK OR PIPING (NONCORRODIBLE)**
EXTERNAL CONTAINMENT: **PIPE SYNTHETIC TANK-PIT/PIPING-TRENCH LINER**
CONNECTORS & VALVES:
NOT REPORTED
PIPEING RELEASE DETECTION:
ANNUAL PIPING TIGHTNESS TEST / ANNUAL ELECTRONIC MONITORING (@ 0.1 GPH),AUTO. LINE LEAK DETECTOR (3.0 GPH FOR PRESSURE PIPING)
PIPE COMPLIANCE FLAG

CORROSION PROTECTION COMPLIANCE FLAG: **YES**
CORROSION PROTECTION VARIANCE: **NO VARIANCE**

TANK ID: **3A**
NUMBER OF COMPARTMENTS: **1**
INSTALLATION DATE: **01/01/1970**
REGISTRATION DATE: **05/08/1986**
TANK CAPACITY (GAL): **10000**
EMPTY TANK: **NOT EMPTY**
STATUS: **REMOVED FROM GROUND**
STATUS BEGIN DATE: **01/31/1989**
INTERNAL PROTECTION DATE: **NOT REPORTED**
REGULATORY STATUS: **FULLY REGULATED**
TANK DESIGN SINGLE WALL: **NO**
TANK DESIGN DOUBLE WALL: **NO**
PIPE DESIGN SINGLE WALL: **NO**
PIPE DESIGN DOUBLE WALL: **NO**

TANK DETAILS

MATERIAL:
STEEL
CORROSION PROTECTION:
NOT REPORTED
EXTERNAL CONTAINMENT:
NOT REPORTED

TANK COMPLIANCE FLAG

CORROSION PROTECTION COMPLIANCE FLAG: **NO**
CORROSION PROTECTION VARIANCE: **NO VARIANCE**

COMPARTMENT DETAILS

UST COMPARTMENT ID: **114921**
TANK ID: **3A**
COMPARTMENT LETTER: **A**
SUBSTANCES: **GASOLINE**
OTHER SUBSTANCES: **NOT REPORTED**
CAPACITY (GAL): **10000**
COMPARTMENT RELEASE DETECTION: **NOT REPORTED**
SPILL CONTAINMENT AND OVERFILL PREVENTION: **NOT REPORTED**

PIPING SYSTEMS

MATERIAL: **STEEL**
CORROSION PROTECTION: **NOT REPORTED**
EXTERNAL CONTAINMENT: **NOT REPORTED**
CONNECTORS & VALVES:
NOT REPORTED
PIPEING RELEASE DETECTION:
NOT REPORTED

PIPE COMPLIANCE FLAG

CORROSION PROTECTION COMPLIANCE FLAG: **NO**
CORROSION PROTECTION VARIANCE: **NO VARIANCE**

TANK ID: **4**
NUMBER OF COMPARTMENTS: **1**
INSTALLATION DATE: **01/01/1970**
REGISTRATION DATE: **05/08/1986**
TANK CAPACITY (GAL): **10000**
EMPTY TANK: **NOT EMPTY**
STATUS: **REMOVED FROM GROUND**
STATUS BEGIN DATE: **01/31/1989**
INTERNAL PROTECTION DATE: **NOT REPORTED**
REGULATORY STATUS: **FULLY REGULATED**
TANK DESIGN SINGLE WALL: **NO**
TANK DESIGN DOUBLE WALL: **NO**
PIPE DESIGN SINGLE WALL: **NO**
PIPE DESIGN DOUBLE WALL: **NO**

TANK DETAILS

MATERIAL:

STEEL

CORROSION PROTECTION:

NOT REPORTED

EXTERNAL CONTAINMENT:

NOT REPORTED

TANK COMPLIANCE FLAG

CORROSION PROTECTION COMPLIANCE FLAG: **NO**

CORROSION PROTECTION VARIANCE: **NO VARIANCE**

COMPARTMENT DETAILS

UST COMPARTMENT ID: **114920**

TANK ID: **4**

COMPARTMENT LETTER: **A**

SUBSTANCES: **GASOLINE**

OTHER SUBSTANCES: **NOT REPORTED**

CAPACITY (GAL): **10000**

COMPARTMENT RELEASE DETECTION: **NOT REPORTED**

SPILL CONTAINMENT AND OVERFILL PREVENTION: **NOT REPORTED**

PIPING SYSTEMS

MATERIAL: **STEEL**

CORROSION PROTECTION: **NOT REPORTED**

EXTERNAL CONTAINMENT: **NOT REPORTED**

CONNECTORS & VALVES:

NOT REPORTED

PIPEING RELEASE DETECTION:

NOT REPORTED

PIPE COMPLIANCE FLAG

CORROSION PROTECTION COMPLIANCE FLAG: **NO**

CORROSION PROTECTION VARIANCE: **NO VARIANCE**

TANK ID: **4A**

NUMBER OF COMPARTMENTS: **1**

INSTALLATION DATE: **01/01/1989**

REGISTRATION DATE: **05/08/1986**

TANK CAPACITY (GAL): **1000**

EMPTY TANK: **NOT EMPTY**

STATUS: **REMOVED FROM GROUND**

STATUS BEGIN DATE: **10/09/1996**

INTERNAL PROTECTION DATE: **NOT REPORTED**

REGULATORY STATUS: **FULLY REGULATED**

TANK DESIGN SINGLE WALL: **YES**

TANK DESIGN DOUBLE WALL: **NO**

PIPE DESIGN SINGLE WALL: **YES**

PIPE DESIGN DOUBLE WALL: **NO**

TANK DETAILS

MATERIAL:

FRP

CORROSION PROTECTION:

FRP TANK OR PIPING (NONCORRODIBLE)

EXTERNAL CONTAINMENT:

NOT REPORTED

TANK COMPLIANCE FLAG

CORROSION PROTECTION COMPLIANCE FLAG: **YES**

CORROSION PROTECTION VARIANCE: **NO VARIANCE**

COMPARTMENT DETAILS

UST COMPARTMENT ID: **114927**

TANK ID: **4A**

COMPARTMENT LETTER: **A**

SUBSTANCES: **USED OIL**

OTHER SUBSTANCES: **NOT REPORTED**

CAPACITY (GAL): **1000**

COMPARTMENT RELEASE DETECTION: **NOT REPORTED**

SPILL CONTAINMENT AND OVERFILL PREVENTION: **FACTORY - BUILT SPILL CONTAINER/BUCKET/SUMP**

PIPING SYSTEMS

MATERIAL: **FRP**

CORROSION PROTECTION: **NOT REPORTED**

EXTERNAL CONTAINMENT: **NOT REPORTED**

CONNECTORS & VALVES:

NOT REPORTED

PIPEING RELEASE DETECTION:

NOT REPORTED

PIPE COMPLIANCE FLAG

CORROSION PROTECTION COMPLIANCE FLAG: **NO**

CORROSION PROTECTION VARIANCE: **NO VARIANCE**

ABOVEGROUND STORAGE TANK INFORMATION

NO ABOVEGROUND STORAGE TANK DATA REPORTED FOR THIS FACILITY

Back to Report Summary

Resource Conservation & Recovery Act - Non-Generator Facilities (RCRANGR06)

MAP ID# 70 **Distance from Property: 0.09 mi. (475 ft.) SW**

FACILITY INFORMATION

EPA ID#: **TXD988036992**
NAME: **MOBIL OIL CORPORATION**
ADDRESS: **11770 FERGUSON RD**
DALLAS, TX 75228
CONTACT NAME: **ASHLEY FORBES**
CONTACT ADDRESS: **PO BOX 142667**
AUSTIN TX 78714
CONTACT PHONE: **512-451-6334**
NON-NOTIFIER: **NOT A NON-NOTIFIER**
DATE RECEIVED BY AGENCY: **11/29/2005**

OWNER TYPE: **PRIVATE**
OWNER NAME: **MOBIL OIL CORPORATION**
OPERATOR TYPE: **PRIVATE**
OPERATOR NAME: **MOBIL OIL CORPORATION**

CERTIFICATION

CERTIFICATION NAME:	CERTIFICATION TITLE:	CERTIFICATION SIGNED DATE:
ASHLEY FORBES	**UNKNOWN**	**11/29/2005**

INDUSTRY CLASSIFICATION (NAICS)

44711 - GASOLINE STATIONS WITH CONVENIENCE STORES

SITE HISTORY (INCLUDES GENERATORS AND NON-GENERATORS)

DATE RECEIVED BY AGENCY: **11/29/2005**
NAME: **MOBIL OIL CORPORATION**
GENERATOR CLASSIFICATION: **NOT A GENERATOR**

DATE RECEIVED BY AGENCY: **02/14/2001**
NAME: **MOBIL OIL CORPORATION**
GENERATOR CLASSIFICATION: **NOT A GENERATOR**

DATE RECEIVED BY AGENCY: **05/01/1991**
NAME: **MOBIL OIL CORP SS# ER2**
GENERATOR CLASSIFICATION: **SMALL QUANTITY GENERATOR**

CURRENT ACTIVITY INFORMATION

GENERATOR STATUS: **NOT A GENERATOR** LAST UPDATED DATE: **12/06/2005**
SUBJECT TO CORRECTIVE ACTION UNIVERSE: **NO**
TDSFs POTENTIALLY SUBJECT TO CORRECTIVE ACTION UNDER 3004 (u)/(v) UNIVERSE: **NO**
TDSFs ONLY SUBJECT TO CORRECTIVE ACTION UNDER DISCRETIONARY AUTHORITIES UNIVERSE: **NO**
NON TSDFs WHERE RCRA CORRECTIVE ACTION HAS BEEN IMPOSED UNIVERSE: **NO**
CORRECTIVE ACTION WORKLOAD UNIVERSE: **NO**

IMPORTER: **NO**
MIXED WASTE GENERATOR: **NO**
RECYCLER: **NO**
TRANSPORTER: **NO**
ONSITE BURNER EXEMPTION: **NO**
FURNACE EXEMPTION: **NO**
USED OIL REFINER: **NO**
USED OIL TRANSFER FACILITY: **NO**
UNDERGROUND INJECTION: **NO**
UNIVERSAL WASTE DESTINATION FACILITY: **NO**
TRANSFER FACILITY: **NO**
USED OIL FUEL BURNER: **NO**
USED OIL PROCESSOR: **NO**
USED OIL FUEL MARKETER TO BURNER: **NO**
SPECIFICATION USED OIL MARKETER: **NO**
USED OIL TRANSPORTER: **NO**

COMPLIANCE, MONITORING AND ENFORCEMENT INFORMATION

EVALUATIONS **- NO EVALUATIONS REPORTED -**

VIOLATIONS **- NO VIOLATIONS REPORTED -**

ENFORCEMENTS **- NO ENFORCEMENTS REPORTED -**

HAZARDOUS WASTE

D000

D001 **IGNITABLE WASTE**

D008 **LEAD**

D018 **BENZENE**

UNIVERSAL WASTE **- NO UNIVERSAL WASTE REPORTED -**

CORRECTIVE ACTION AREA **- NO CORRECTIVE ACTION AREA INFORMATION REPORTED -**

CORRECTIVE ACTION EVENT **- NO CORRECTIVE ACTION EVENT REPORTED -**

Back to Report Summary

MAP ID# 70 **Distance from Property: 0.09 mi. (475 ft.) SW**

FACILITY INFORMATION

REGISTRATION#: **80314** EPA ID: **TXD988036992**
TNRCC ID #: **35026**
NAME: **MOBIL OIL 00ER2**
ADDRESS: **11770 FERGUSON RD**
DALLAS, TX 75228
CONTACT: **ASHLEY FORBES**
PHONE: **512-4516334**
BUSINESS DESCRIPTION: **GASOLINE SERVICE STATION**
INDUSTRIAL WASTE PERMIT #: **NOT REPORTED**
MUNICIPAL WASTE PERMIT #: **NOT REPORTED**
SIC CODE: **NOT REPORTED**
WASTE GENERATOR: **YES**
WASTE RECEIVER: **NO**
WASTE TRANSPORTER: **NO**
TRANSFER FACILITY: **NO**
MAQUILADORA (MEXICAN FACILITY): **NO**
STATUS: **INACTIVE**
AMOUNT OF WASTE GENERATED: **SMALL QUANTITY GENERATOR**
GENERATOR TYPE: **NON-INDUSTRIAL AND/OR MUNICIPAL**
THIS FACILITY IS A NOTIFIER
THIS FACILITY IS NOT A STEERS REPORTER - (STATE OF TEXAS ENVIRONMENTAL ELECTRONIC REPORTING SYSTEM)
THIS FACILITY IS NOT REQUIRED TO SUBMIT AN ANNUAL WASTE SUMMARY REPORT
THIS FACILITY IS NOT INVOLVED IN RECYCLING ACTIVITIES
LAST UPDATE TO TRACS (TCEQ REGULATORY ACTIVITIES AND COMPLIANCE SYSTEM): **12/01/2005**

OWNER INFORMATION

NAME: **EXXONMOBIL OIL CORPORATION**
ADDRESS: **PO BOX 142667**
AUSTIN, TX 78714
PHONE: **1-512-4516334**

ACTIVITIES

ACTIVITY TYPE: **UNKNOWN**
ACTIVITY DESCRIPTION: **NOT REPORTED**

WASTE

WASTE ID: **105704**
WASTE CODE STATUS: **INACTIVE**
WASTE IS RADIOACTIVE: **NO**
WASTE IS TREATED OFF SITE: **YES**
GENERATOR'S DESCRIPTION OF WASTE: **WATER WITH TRACES OF GASOLINE FROM TANK BOTTOM PUMPOUTS.**

WASTE ID: **68680**
WASTE CODE STATUS: **INACTIVE**
WASTE IS RADIOACTIVE: **NO**
WASTE IS TREATED OFF SITE: **NO**
GENERATOR'S DESCRIPTION OF WASTE: **NOT REPORTED**

Back to Report Summary

Resource Conservation & Recovery Act - Non-Generator Facilities (RCRANGR06)

MAP ID# 71 **Distance from Property: 0.09 mi. (475 ft.) SW**

FACILITY INFORMATION

EPA ID#: **TXD981059199**
NAME: **PAYNE AND SONS BODY SHOP INC**
ADDRESS: **12243 SHILOH RD**
DALLAS, TX 75228
CONTACT NAME: **MARK PAYNE**
CONTACT ADDRESS: **12243 SHILOH RD**
DALLAS TX 75228
CONTACT PHONE: **214-321-4362**
NON-NOTIFIER: **NOT A NON-NOTIFIER**
DATE RECEIVED BY AGENCY: **02/14/2001**
CERTIFICATION **- NO CERTIFICATION REPORTED -**
INDUSTRY CLASSIFICATION (NAICS)
811121 - AUTOMOTIVE BODY, PAINT, AND INTERIOR REPAIR AND MAINTENANCE
SITE HISTORY (INCLUDES GENERATORS AND NON-GENERATORS)
DATE RECEIVED BY AGENCY: **02/14/2001**
NAME: **PAYNE AND SONS BODY SHOP INC**
GENERATOR CLASSIFICATION: **NOT A GENERATOR**
DATE RECEIVED BY AGENCY: **12/11/1997**
NAME: **PAYNE & SONS PAINT & BODY SHOP INC**
GENERATOR CLASSIFICATION: **LARGE QUANTITY GENERATOR**

OWNER TYPE: **PRIVATE**
OWNER NAME: **PAYNE AND SONS BODY SHOP INC**
OPERATOR TYPE: **PRIVATE**
OPERATOR NAME: **PAYNE AND SONS BODY SHOP INC**

CURRENT ACTIVITY INFORMATION

GENERATOR STATUS: **NOT A GENERATOR** LAST UPDATED DATE: **05/26/2004**
SUBJECT TO CORRECTIVE ACTION UNIVERSE: **NO**
TDSFs POTENTIALLY SUBJECT TO CORRECTIVE ACTION UNDER 3004 (u)/(v) UNIVERSE: **NO**
TDSFs ONLY SUBJECT TO CORRECTIVE ACTION UNDER DISCRETIONARY AUTHORITIES UNIVERSE: **NO**
NON TSDFs WHERE RCRA CORRECTIVE ACTION HAS BEEN IMPOSED UNIVERSE: **NO**
CORRECTIVE ACTION WORKLOAD UNIVERSE: **NO**

IMPORTER: **NO**
MIXED WASTE GENERATOR: **NO**
RECYCLER: **NO**
TRANSPORTER: **NO**
ONSITE BURNER EXEMPTION: **NO**
FURNACE EXEMPTION: **NO**
USED OIL REFINER: **NO**
USED OIL TRANSFER FACILITY: **NO**
UNDERGROUND INJECTION: **NO**
UNIVERSAL WASTE DESTINATION FACILITY: **NO**
TRANSFER FACILITY: **NO**
USED OIL FUEL BURNER: **NO**
USED OIL PROCESSOR: **NO**
USED OIL FUEL MARKETER TO BURNER: **NO**
SPECIFICATION USED OIL MARKETER: **NO**
USED OIL TRANSPORTER: **NO**

COMPLIANCE, MONITORING AND ENFORCEMENT INFORMATION

EVALUATIONS **- NO EVALUATIONS REPORTED -**
VIOLATIONS **- NO VIOLATIONS REPORTED -**
ENFORCEMENTS **- NO ENFORCEMENTS REPORTED -**

HAZARDOUS WASTE

D001 **IGNITABLE WASTE**

F003 **THE FOLLOWING SPENT NON-HALOGENATED SOLVENTS: XYLENE, ACETONE, ETHYL ACETATE, ETHYL BENZENE, ETHYL ETHER, METHYL ISOBUTYL KETONE, N-BUTYL ALCOHOL, CYCLOHEXANONE, AND METHANOL; ALL SPENT SOLVENT MIXTURES/BLENDS CONTAINING, BEFORE USE, ONLY THE ABOVE SPENT NONHALOGENATED SOLVENTS; AND ALL SPENT SOLVENT MIXTURES/BLENDS CONTAINING, BEFORE USE, ONE OR MORE OF THE ABOVE NONHALOGENATED SOLVENTS, AND A TOTAL OF TEN PERCENT OR MORE (BY VOLUME) OF ONE OR MORE OF THOSE SOLVENTS LISTED IN F001, F002, F004, AND F005; AND STILL BOTTOMS FROM THE RECOVERY OF THESE SPENT SOLVENTS AND SPENT SOLVENT MIXTURES.**

F005 **THE FOLLOWING SPENT NONHALOGENATED SOLVENTS: TOLUENE, METHYL ETHYL KETONE,CARBON DISULFIDE, ISOBUTANOL, PYRIDINE,BENZENE, 2-ETHOXYETHANOL, AND 2-NITROPROPANE; ALL SPENT SOLVENT MIXTURES/BLENDS CONTAINING, BEFORE USE, A TOTAL OF TEN PERCENT OR MORE (BY VOLUME) OF ONE OR MORE OF THE ABOVE NONHALOGENATED SOLVENTS OR THOSE SOLVENTS LISTED IN F001,F002, OR F004; AND STILL BOTTOMS FROM THE RECOVERY OF THESE SPENT SOLVENTS AND SPENT SOLVENT MIXTURES.**

UNIVERSAL WASTE **- NO UNIVERSAL WASTE REPORTED -**

CORRECTIVE ACTION AREA **- NO CORRECTIVE ACTION AREA INFORMATION REPORTED -**

CORRECTIVE ACTION EVENT **- NO CORRECTIVE ACTION EVENT REPORTED -**

Back to Report Summary

MAP ID# 71 **Distance from Property: 0.09 mi. (475 ft.) SW**

FACILITY INFORMATION

REGISTRATION#: **55264** EPA ID: **TXD981059199**
TNRCC ID #: **19228**
NAME: **PAYNE AND SONS BODY SHOP**
ADDRESS: **12243 SHILOH RD**
DALLAS, TX 75228
CONTACT: **MARK PAYNE**
PHONE: **214-3214362**
BUSINESS DESCRIPTION: **NOT REPORTED**
INDUSTRIAL WASTE PERMIT #: **NOT REPORTED**
MUNICIPAL WASTE PERMIT #: **NOT REPORTED**
SIC CODE: **NOT REPORTED**
WASTE GENERATOR: **YES**
WASTE RECEIVER: **NO**
WASTE TRANSPORTER: **NO**
TRANSFER FACILITY: **NO**
MAQUILADORA (MEXICAN FACILITY): **NO**
STATUS: **INACTIVE**
AMOUNT OF WASTE GENERATED: **SMALL QUANTITY GENERATOR**
GENERATOR TYPE: **NON-INDUSTRIAL AND/OR MUNICIPAL**
THIS FACILITY IS A NOTIFIER
THIS FACILITY IS NOT A STEERS REPORTER - (STATE OF TEXAS ENVIRONMENTAL ELECTRONIC REPORTING SYSTEM)
THIS FACILITY IS NOT REQUIRED TO SUBMIT AN ANNUAL WASTE SUMMARY REPORT
THIS FACILITY IS NOT INVOLVED IN RECYCLING ACTIVITIES
LAST UPDATE TO TRACS (TCEQ REGULATORY ACTIVITIES AND COMPLIANCE SYSTEM): **05/20/2004**

OWNER INFORMATION

NAME: **PAYNE AND SONS BODY SHOP INC**
ADDRESS: **12243 SHILOH RD**
DALLAS, TX 75228
PHONE: **1-214-3214362**

ACTIVITIES

ACTIVITY TYPE: **UNKNOWN**
ACTIVITY DESCRIPTION: **NOT REPORTED**

WASTE

WASTE ID: **166788**
WASTE CODE STATUS: **ACTIVE**
WASTE IS RADIOACTIVE: **NO**
WASTE IS TREATED OFF SITE: **YES**
GENERATOR'S DESCRIPTION OF WASTE: **PAINT WASTE FROM PAINTING VEHICLES.**

WASTE ID: **44093**
WASTE CODE STATUS: **INACTIVE**
WASTE IS RADIOACTIVE: **NO**
WASTE IS TREATED OFF SITE: **YES**
GENERATOR'S DESCRIPTION OF WASTE: **NOT REPORTED**

Back to Report Summary

Innocent Owner / Operator Database (IOP)

MAP ID# 72 **Distance from Property: 0.09 mi. (475 ft.) S**

FACILITY INFORMATION

ID#: **0448**
DATE IOP RECIEVED: **10/22/04**
CERTIFICATE ISSUED: **NOT REPORTED**
NAME: **ASPEN CHASE APARTMENTS**
ADDRESS: **11760 FERGUSON ROAD**
DALLAS, TX 75228
CONTAMINANTS: **VOCS, TPH**
MEDIA AFFECTED: **SOILS/GROUNDWATER**
PHASE: **WITHDRAWAL**
PROPERTY USE: **APARTMENT COMPLEX**
ACRES: **11**

OTHER CONTACTS (CONSULTANT/ATTORNEY)

ORGANIZATION: **GUIDA, SLAVICH & FLORES, PC**
JOHN SLAVICH ATTORNEY
5949 SHERRY LANE, SUITE 1150
DALLAS TX 75225
PHONE: **214-692-0009** FAX: **214-692-6610**

APPLICANT INFORMATION

ORGANIZATION: **AHF-ASPEN CHASE, LLC**
JOHN SLAVICH, MANAGING PART
ADDRESS: **3890 WEST NORTHWEST HIGHWAY, SUITE 601**
DALLAS, TX, 75220
INTEREST IN SITE: **OWNER**
PHONE: **214-677-9064** FAX: **214-291-5568**

Back to Report Summary

MAP ID# 73 **Distance from Property: 0.09 mi. (475 ft.) N**

FACILITY INFORMATION

ID#: **6956**
NAME: **DUNLAP SWAIN**
ADDRESS: **9131 SKILLMAN ST**
DALLAS, TX 75243-8231
COUNTY: **DALLAS**
REGION: **4**
TYPE: **UNKNOWN**
BEGIN DATE: **07/03/1986**
STATUS: **INACTIVE**
EXEMPT STATUS: **NO**
RECORDS OFF-SITE: **NO**
NUMBER OF ACTIVE UNDERGROUND TANKS: **0**
NUMBER OF ACTIVE ABOVEGROUND TANKS: **0**

CONTACT INFORMATION

NAME: **C OLSON**
TITLE: **MGR**
ORGANIZATION: **DUNLAP SWAIN**
MAIL ADDRESS: **MAILING ADDRESS NOT REPORTED**
CITY NOT REPORTED
PHONE: **(214) 3406074 0**

APPLICATION INFORMATION:

RECEIVED DATE ON EARLIEST REGISTRATION FORM: **05/08/1986**
SIGNATURE DATE ON EARLIEST REGISTRATION FORM: **04/10/1986**
SIGNATURE NAME & TITLE: **M MARTINEZ, VP**
ENFORCEMENT ACTION DATE: **NOT REPORTED**

OWNER

OWNER NUMBER: **CN600803381**
NAME: **DUNLAP-SWAIN TIRE COMPANY INC**
CONTACT ADDRESS: **OWNER ADDRESS NOT REPORTED**
CITY NOT REPORTED
TYPE: **CORPORATION/COMPANY**
BEGIN DATE: **07/03/1986**
CONTACT ROLE: **NOT REPORTED**
CONTACT NAME: **NOT REPORTED**
CONTACT TITLE: **NOT REPORTED**
ORGANIZATION: **NOT REPORTED**
PHONE: **NOT REPORTED**
FAX: **NOT REPORTED**
EMAIL: **NOT REPORTED**

OPERATOR

NO OPERATOR INFORMATION REPORTED

SELF-CERTIFICATION

-NO SELF-CERTIFICATION INFORMATION REPORTED-

CONSTRUCTION NOTIFICATION

NO CONSTRUCTION NOTIFICATION DATA REPORTED FOR THIS FACILITY

UNDERGROUND STORAGE TANK

TANK ID: **1**
INSTALLATION DATE: **01/01/1972**
TANK CAPACITY (GAL): **6000**
NUMBER OF COMPARTMENTS: **1**
REGISTRATION DATE: **05/08/1986**
EMPTY TANK: **NOT EMPTY**

STATUS: **REMOVED FROM GROUND**
STATUS BEGIN DATE: **04/17/1992**
INTERNAL PROTECTION DATE: **NOT REPORTED**
REGULATORY STATUS: **FULLY REGULATED**
TANK DESIGN SINGLE WALL: **NO**
TANK DESIGN DOUBLE WALL: **NO**
PIPE DESIGN SINGLE WALL: **NO**
PIPE DESIGN DOUBLE WALL: **NO**

TANK DETAILS

MATERIAL:
STEEL
CORROSION PROTECTION:
NOT REPORTED
EXTERNAL CONTAINMENT:
NOT REPORTED
TANK COMPLIANCE FLAG
CORROSION PROTECTION COMPLIANCE FLAG: **NO**
CORROSION PROTECTION VARIANCE: **NO VARIANCE**

COMPARTMENT DETAILS

UST COMPARTMENT ID: **25794**
TANK ID: **1**
COMPARTMENT LETTER: **A**
SUBSTANCES: **GASOLINE**
OTHER SUBSTANCES: **NOT REPORTED**
CAPACITY (GAL): **6000**
COMPARTMENT RELEASE DETECTION: **NOT REPORTED**
SPILL CONTAINMENT AND OVERFILL PREVENTION: **NOT REPORTED**

PIPING SYSTEMS

MATERIAL: **FRP**
CORROSION PROTECTION: **NOT REPORTED**
EXTERNAL CONTAINMENT: **NOT REPORTED**
CONNECTORS & VALVES:
NOT REPORTED
PIPEING RELEASE DETECTION:
NOT REPORTED
PIPE COMPLIANCE FLAG
CORROSION PROTECTION COMPLIANCE FLAG: **NO**
CORROSION PROTECTION VARIANCE: **NO VARIANCE**

TANK ID: **2**
NUMBER OF COMPARTMENTS: **1**
INSTALLATION DATE: **01/01/1972**
REGISTRATION DATE: **05/08/1986**
TANK CAPACITY (GAL): **8000**
EMPTY TANK: **NOT EMPTY**
STATUS: **REMOVED FROM GROUND**
STATUS BEGIN DATE: **04/17/1992**
INTERNAL PROTECTION DATE: **NOT REPORTED**
REGULATORY STATUS: **FULLY REGULATED**
TANK DESIGN SINGLE WALL: **NO**
TANK DESIGN DOUBLE WALL: **NO**
PIPE DESIGN SINGLE WALL: **NO**
PIPE DESIGN DOUBLE WALL: **NO**

TANK DETAILS

MATERIAL:
STEEL
CORROSION PROTECTION:

NOT REPORTED
EXTERNAL CONTAINMENT:
NOT REPORTED
TANK COMPLIANCE FLAG
CORROSION PROTECTION COMPLIANCE FLAG: **NO**
CORROSION PROTECTION VARIANCE: **NO VARIANCE**
COMPARTMENT DETAILS
UST COMPARTMENT ID: **25793**
TANK ID: **2**
COMPARTMENT LETTER: **A**
SUBSTANCES: **GASOLINE**
OTHER SUBSTANCES: **NOT REPORTED**
CAPACITY (GAL): **8000**
COMPARTMENT RELEASE DETECTION: **NOT REPORTED**
SPILL CONTAINMENT AND OVERFILL PREVENTION: **NOT REPORTED**
PIPING SYSTEMS
MATERIAL: **FRP**
CORROSION PROTECTION: **NOT REPORTED**
EXTERNAL CONTAINMENT: **NOT REPORTED**
CONNECTORS & VALVES:
NOT REPORTED
PIPEING RELEASE DETECTION:
NOT REPORTED
PIPE COMPLIANCE FLAG
CORROSION PROTECTION COMPLIANCE FLAG: **NO**
CORROSION PROTECTION VARIANCE: **NO VARIANCE**

TANK ID: **3**
NUMBER OF COMPARTMENTS: **1**
INSTALLATION DATE: **01/01/1972**
REGISTRATION DATE: **05/08/1986**
TANK CAPACITY (GAL): **8000**
EMPTY TANK: **NOT EMPTY**
STATUS: **REMOVED FROM GROUND**
STATUS BEGIN DATE: **04/17/1992**
INTERNAL PROTECTION DATE: **NOT REPORTED**
REGULATORY STATUS: **FULLY REGULATED**
TANK DESIGN SINGLE WALL: **NO**
TANK DESIGN DOUBLE WALL: **NO**
PIPE DESIGN SINGLE WALL: **NO**
PIPE DESIGN DOUBLE WALL: **NO**

TANK DETAILS
MATERIAL:
STEEL
CORROSION PROTECTION:
NOT REPORTED
EXTERNAL CONTAINMENT:
NOT REPORTED
TANK COMPLIANCE FLAG
CORROSION PROTECTION COMPLIANCE FLAG: **NO**
CORROSION PROTECTION VARIANCE: **NO VARIANCE**
COMPARTMENT DETAILS
UST COMPARTMENT ID: **25792**
TANK ID: **3**

COMPARTMENT LETTER: **A**
SUBSTANCES: **GASOLINE**
OTHER SUBSTANCES: **NOT REPORTED**
CAPACITY (GAL): **8000**
COMPARTMENT RELEASE DETECTION: **NOT REPORTED**
SPILL CONTAINMENT AND OVERFILL PREVENTION: **NOT REPORTED**

PIPING SYSTEMS

MATERIAL: **FRP**
CORROSION PROTECTION: **NOT REPORTED**
EXTERNAL CONTAINMENT: **NOT REPORTED**
CONNECTORS & VALVES:
NOT REPORTED
PIPEING RELEASE DETECTION:
NOT REPORTED
PIPE COMPLIANCE FLAG
CORROSION PROTECTION COMPLIANCE FLAG: **NO**
CORROSION PROTECTION VARIANCE: **NO VARIANCE**

ABOVEGROUND STORAGE TANK INFORMATION

NO ABOVEGROUND STORAGE TANK DATA REPORTED FOR THIS FACILITY

Back to Report Summary

Leaking Petroleum Storage Tanks (LPST)

MAP ID# 73 **Distance from Property: 0.09 mi. (475 ft.) N**

FACILITY INFORMATION

LPST ID: **093692**
FACILITY ID: **0006956**
NAME: **DUNLAP SWAIN CO**
ADDRESS: **9131 SKILLMAN ST**
DALLAS, TX 75243

LPST/s AT THIS FACILITY. ID/s ARE LISTED BELOW:
093692

LEAKING TANK DETAILS

LPST ID: **093692**
NAME: **DUNLAP SWAIN CO**
FACILITY LOCATION: **9131 SKILLMAN ST @ LBJ**
PRIORITY CODE: **4.1 - GW IMPACTED NO APPARENT THREATS OR IMPACTS TO RECEPTORS**
STATUS CODE: **6P - FINAL PENDING WELL PLUG**
REPORTED DATE: **9/15/1989**
ENTERED DATE: **10/12/1989**

PRP INFORMATION
NAME: **DUNLAP SWAIN**
ADDRESS: **2607 SAN JACINTO**
DALLAS TX 75221
CONTACT: **MARTY MARTINEZ**
PHONE: **214/747-4267**

UNDERGROUND STORAGE TANK

TANK ID: **1**
NUMBER OF COMPARTMENTS: **1**
INSTALLATION DATE: **01/01/1972**
REGISTRATION DATE: **05/08/1986**
TANK CAPACITY (GAL): **6000**
EMPTY TANK: **NOT EMPTY**
STATUS: **REMOVED FROM GROUND**
STATUS BEGIN DATE: **04/17/1992**
INTERNAL PROTECTION DATE: **NOT REPORTED**
REGULATORY STATUS: **FULLY REGULATED**
TANK DESIGN SINGLE WALL: **NO**
TANK DESIGN DOUBLE WALL: **NO**
PIPE DESIGN SINGLE WALL: **NO**
PIPE DESIGN DOUBLE WALL: **NO**

TANK DETAILS

MATERIAL:
STEEL
CORROSION PROTECTION:
NOT REPORTED
EXTERNAL CONTAINMENT:
NOT REPORTED
TANK COMPLIANCE FLAG
CORROSION PROTECTION COMPLIANCE FLAG: **NO**
CORROSION PROTECTION VARIANCE: **NO VARIANCE**

COMPARTMENT DETAILS

UST COMPARTMENT ID: **25794**
TANK ID: **1**
COMPARTMENT LETTER: **A**
SUBSTANCES: **GASOLINE**
OTHER SUBSTANCES: **NOT REPORTED**
CAPACITY (GAL): **6000**
COMPARTMENT RELEASE DETECTION: **NOT REPORTED**
SPILL CONTAINMENT AND OVERFILL PREVENTION: **NOT REPORTED**

PIPING SYSTEMS

MATERIAL: **FRP**
CORROSION PROTECTION: **NOT REPORTED**
EXTERNAL CONTAINMENT: **NOT REPORTED**
CONNECTORS & VALVES:
NOT REPORTED
CORROSION PROTECTION: **NOT REPORTED**
PIPE COMPLIANCE FLAG
CORROSION PROTECTION COMPLIANCE FLAG: **NO**
CORROSION PROTECTION VARIANCE: **NO VARIANCE**

TANK ID: **2**
NUMBER OF COMPARTMENTS: **1**
INSTALLATION DATE: **01/01/1972**
REGISTRATION DATE: **05/08/1986**
TANK CAPACITY (GAL): **8000**
EMPTY TANK: **NOT EMPTY**
STATUS: **REMOVED FROM GROUND**
STATUS BEGIN DATE: **04/17/1992**
INTERNAL PROTECTION DATE: **NOT REPORTED**
REGULATORY STATUS: **FULLY REGULATED**
TANK DESIGN SINGLE WALL: **NO**
TANK DESIGN DOUBLE WALL: **NO**
PIPE DESIGN SINGLE WALL: **NO**
PIPE DESIGN DOUBLE WALL: **NO**

TANK DETAILS

MATERIAL:
STEEL
CORROSION PROTECTION:
NOT REPORTED
EXTERNAL CONTAINMENT:
NOT REPORTED
TANK COMPLIANCE FLAG
CORROSION PROTECTION COMPLIANCE FLAG: **NO**
CORROSION PROTECTION VARIANCE: **NO VARIANCE**

COMPARTMENT DETAILS

UST COMPARTMENT ID: **25793**
TANK ID: **2**
COMPARTMENT LETTER: **A**
SUBSTANCES: **GASOLINE**
OTHER SUBSTANCES: **NOT REPORTED**
CAPACITY (GAL): **8000**
COMPARTMENT RELEASE DETECTION: **NOT REPORTED**
SPILL CONTAINMENT AND OVERFILL PREVENTION: **NOT REPORTED**

PIPING SYSTEMS

MATERIAL: **FRP**
CORROSION PROTECTION: **NOT REPORTED**
EXTERNAL CONTAINMENT: **NOT REPORTED**
CONNECTORS & VALVES:
NOT REPORTED
CORROSION PROTECTION: **NOT REPORTED**
PIPE COMPLIANCE FLAG
CORROSION PROTECTION COMPLIANCE FLAG: **NO**
CORROSION PROTECTION VARIANCE: **NO VARIANCE**

TANK ID: **3**
NUMBER OF COMPARTMENTS: **1**
INSTALLATION DATE: **01/01/1972**
REGISTRATION DATE: **05/08/1986**
TANK CAPACITY (GAL): **8000**
EMPTY TANK: **NOT EMPTY**
STATUS: **REMOVED FROM GROUND**
STATUS BEGIN DATE: **04/17/1992**
INTERNAL PROTECTION DATE: **NOT REPORTED**
REGULATORY STATUS: **FULLY REGULATED**
TANK DESIGN SINGLE WALL: **NO**
TANK DESIGN DOUBLE WALL: **NO**
PIPE DESIGN SINGLE WALL: **NO**
PIPE DESIGN DOUBLE WALL: **NO**

TANK DETAILS
MATERIAL:
STEEL
CORROSION PROTECTION:
NOT REPORTED
EXTERNAL CONTAINMENT:
NOT REPORTED
TANK COMPLIANCE FLAG
CORROSION PROTECTION COMPLIANCE FLAG: **NO**
CORROSION PROTECTION VARIANCE: **NO VARIANCE**
COMPARTMENT DETAILS
UST COMPARTMENT ID: **25792**
TANK ID: **3**
COMPARTMENT LETTER: **A**
SUBSTANCES: **GASOLINE**
OTHER SUBSTANCES: **NOT REPORTED**
CAPACITY (GAL): **8000**
COMPARTMENT RELEASE DETECTION: **NOT REPORTED**
SPILL CONTAINMENT AND OVERFILL PREVENTION: **NOT REPORTED**
PIPING SYSTEMS
MATERIAL: **FRP**
CORROSION PROTECTION: **NOT REPORTED**
EXTERNAL CONTAINMENT: **NOT REPORTED**
CONNECTORS & VALVES:
NOT REPORTED
CORROSION PROTECTION: **NOT REPORTED**
PIPE COMPLIANCE FLAG
CORROSION PROTECTION COMPLIANCE FLAG: **NO**
CORROSION PROTECTION VARIANCE: **NO VARIANCE**

ABOVEGROUND STORAGE TANK INFORMATION

Leaking Petroleum Storage Tanks (LPST)

NO ABOVEGROUND STORAGE TANK DATA REPORTED FOR THIS FACILITY

Back to Report Summary

Petroleum Storage Tanks (PST)

MAP ID# 74 **Distance from Property: 0.09 mi. (475 ft.) NE**

FACILITY INFORMATION

ID#: **12512**
NAME: **DEE BROWN MASONRY**
ADDRESS: **4101 S SHILOH RD**
GARLAND, TX 75041-4717
COUNTY: **DALLAS**
REGION: **4**
TYPE: **FLEET REFUELING**
BEGIN DATE: **08/01/1986**
STATUS: **INACTIVE**
EXEMPT STATUS: **NO**
RECORDS OFF-SITE: **NO**
NUMBER OF ACTIVE UNDERGROUND TANKS: **0**
NUMBER OF ACTIVE ABOVEGROUND TANKS: **0**

CONTACT INFORMATION

NAME: **JIM W HENSLEY**
TITLE: **SR VP**
ORGANIZATION: **DEE BROWN MASONRY**
MAIL ADDRESS: **MAILING ADDRESS NOT REPORTED**
CITY NOT REPORTED
PHONE: **(214) 3216443 0**

APPLICATION INFORMATION:

RECEIVED DATE ON EARLIEST REGISTRATION FORM: **05/08/1986**
SIGNATURE DATE ON EARLIEST REGISTRATION FORM: **04/28/1986**
SIGNATURE NAME & TITLE: **JIM W HENSLEY, SR VP**
ENFORCEMENT ACTION DATE: **NOT REPORTED**

OWNER

OWNER NUMBER: **CN600829378**
NAME: **DEE BROWN MASONRY INC**
CONTACT ADDRESS: **OWNER ADDRESS NOT REPORTED**
CITY NOT REPORTED
TYPE: **CORPORATION/COMPANY**
BEGIN DATE: **08/01/1986**
CONTACT ROLE: **NOT REPORTED**
CONTACT NAME: **NOT REPORTED**
CONTACT TITLE: **NOT REPORTED**
ORGANIZATION: **NOT REPORTED**
PHONE: **NOT REPORTED**
FAX: **NOT REPORTED**
EMAIL: **NOT REPORTED**

OPERATOR

NO OPERATOR INFORMATION REPORTED

SELF-CERTIFICATION

-NO SELF-CERTIFICATION INFORMATION REPORTED-

CONSTRUCTION NOTIFICATION

NO CONSTRUCTION NOTIFICATION DATA REPORTED FOR THIS FACILITY

UNDERGROUND STORAGE TANK

TANK ID: **1**
INSTALLATION DATE: **08/31/1987**
TANK CAPACITY (GAL): **NOT REPORTED**
NUMBER OF COMPARTMENTS: **1**
REGISTRATION DATE: **05/08/1986**
EMPTY TANK: **NOT EMPTY**

STATUS: **REMOVED FROM GROUND**
STATUS BEGIN DATE: **01/20/1999**
INTERNAL PROTECTION DATE: **NOT REPORTED**
REGULATORY STATUS: **FULLY REGULATED**
TANK DESIGN SINGLE WALL: **NO**
TANK DESIGN DOUBLE WALL: **NO**
PIPE DESIGN SINGLE WALL: **NO**
PIPE DESIGN DOUBLE WALL: **NO**

TANK DETAILS

MATERIAL:
FRP
CORROSION PROTECTION:
FRP TANK OR PIPING (NONCORRODIBLE)
EXTERNAL CONTAINMENT:
NOT REPORTED
TANK COMPLIANCE FLAG
CORROSION PROTECTION COMPLIANCE FLAG: **YES**
CORROSION PROTECTION VARIANCE: **NO VARIANCE**

COMPARTMENT DETAILS

UST COMPARTMENT ID: **40966**
TANK ID: **1**
COMPARTMENT LETTER: **A**
SUBSTANCES: **GASOLINE**
OTHER SUBSTANCES: **NOT REPORTED**
CAPACITY (GAL): **0**
COMPARTMENT RELEASE DETECTION: **NOT REPORTED**
SPILL CONTAINMENT AND OVERFILL PREVENTION: **NOT REPORTED**

PIPING SYSTEMS

MATERIAL: **FRP**
CORROSION PROTECTION: **NOT REPORTED**
EXTERNAL CONTAINMENT: **NOT REPORTED**
CONNECTORS & VALVES:
NOT REPORTED
PIPEING RELEASE DETECTION:
NOT REPORTED
PIPE COMPLIANCE FLAG
CORROSION PROTECTION COMPLIANCE FLAG: **NO**
CORROSION PROTECTION VARIANCE: **NO VARIANCE**

TANK ID: **2**
NUMBER OF COMPARTMENTS: **1**
INSTALLATION DATE: **08/31/1987**
REGISTRATION DATE: **05/08/1986**
TANK CAPACITY (GAL): **NOT REPORTED**
EMPTY TANK: **NOT EMPTY**
STATUS: **REMOVED FROM GROUND**
STATUS BEGIN DATE: **01/20/1999**
INTERNAL PROTECTION DATE: **NOT REPORTED**
REGULATORY STATUS: **FULLY REGULATED**
TANK DESIGN SINGLE WALL: **NO**
TANK DESIGN DOUBLE WALL: **NO**
PIPE DESIGN SINGLE WALL: **NO**
PIPE DESIGN DOUBLE WALL: **NO**

TANK DETAILS

MATERIAL:
FRP
CORROSION PROTECTION:

FRP TANK OR PIPING (NONCORRODIBLE)
EXTERNAL CONTAINMENT:
NOT REPORTED
TANK COMPLIANCE FLAG
CORROSION PROTECTION COMPLIANCE FLAG: **YES**
CORROSION PROTECTION VARIANCE: **NO VARIANCE**
COMPARTMENT DETAILS
UST COMPARTMENT ID: **40965**
TANK ID: **2**
COMPARTMENT LETTER: **A**
SUBSTANCES: **GASOLINE**
OTHER SUBSTANCES: **NOT REPORTED**
CAPACITY (GAL): **0**
COMPARTMENT RELEASE DETECTION: **NOT REPORTED**
SPILL CONTAINMENT AND OVERFILL PREVENTION: **NOT REPORTED**
PIPING SYSTEMS
MATERIAL: **FRP**
CORROSION PROTECTION: **NOT REPORTED**
EXTERNAL CONTAINMENT: **NOT REPORTED**
CONNECTORS & VALVES:
NOT REPORTED
PIPEING RELEASE DETECTION:
NOT REPORTED
PIPE COMPLIANCE FLAG
CORROSION PROTECTION COMPLIANCE FLAG: **NO**
CORROSION PROTECTION VARIANCE: **NO VARIANCE**

TANK ID: **3**
NUMBER OF COMPARTMENTS: **1**
INSTALLATION DATE: **08/31/1987**
REGISTRATION DATE: **05/08/1986**
TANK CAPACITY (GAL): **NOT REPORTED**
EMPTY TANK: **NOT EMPTY**
STATUS: **REMOVED FROM GROUND**
STATUS BEGIN DATE: **01/20/1999**
INTERNAL PROTECTION DATE: **NOT REPORTED**
REGULATORY STATUS: **FULLY REGULATED**
TANK DESIGN SINGLE WALL: **NO**
TANK DESIGN DOUBLE WALL: **NO**
PIPE DESIGN SINGLE WALL: **NO**
PIPE DESIGN DOUBLE WALL: **NO**

TANK DETAILS
MATERIAL:
FRP
CORROSION PROTECTION:
FRP TANK OR PIPING (NONCORRODIBLE)
EXTERNAL CONTAINMENT:
NOT REPORTED
TANK COMPLIANCE FLAG
CORROSION PROTECTION COMPLIANCE FLAG: **YES**
CORROSION PROTECTION VARIANCE: **NO VARIANCE**
COMPARTMENT DETAILS
UST COMPARTMENT ID: **40967**
TANK ID: **3**

COMPARTMENT LETTER: **A**
SUBSTANCES: **DIESEL**
OTHER SUBSTANCES: **NOT REPORTED**
CAPACITY (GAL): **0**
COMPARTMENT RELEASE DETECTION: **NOT REPORTED**
SPILL CONTAINMENT AND OVERFILL PREVENTION: **NOT REPORTED**

PIPING SYSTEMS

MATERIAL: **FRP**
CORROSION PROTECTION: **NOT REPORTED**
EXTERNAL CONTAINMENT: **NOT REPORTED**
CONNECTORS & VALVES:
NOT REPORTED
PIPEING RELEASE DETECTION:
NOT REPORTED
PIPE COMPLIANCE FLAG
CORROSION PROTECTION COMPLIANCE FLAG: **NO**
CORROSION PROTECTION VARIANCE: **NO VARIANCE**

TANK ID: **4**
NUMBER OF COMPARTMENTS: **1**
INSTALLATION DATE: **08/31/1987**
REGISTRATION DATE: **05/08/1986**
TANK CAPACITY (GAL): **NOT REPORTED**
EMPTY TANK: **NOT EMPTY**
STATUS: **PERM FILLED IN PLACE**
STATUS BEGIN DATE: **08/31/1987**
INTERNAL PROTECTION DATE: **NOT REPORTED**
REGULATORY STATUS: **FULLY REGULATED**
TANK DESIGN SINGLE WALL: **NO**
TANK DESIGN DOUBLE WALL: **NO**
PIPE DESIGN SINGLE WALL: **NO**
PIPE DESIGN DOUBLE WALL: **NO**

TANK DETAILS

MATERIAL:
STEEL
CORROSION PROTECTION:
NOT REPORTED
EXTERNAL CONTAINMENT:
NOT REPORTED
TANK COMPLIANCE FLAG
CORROSION PROTECTION COMPLIANCE FLAG: **NO**
CORROSION PROTECTION VARIANCE: **NO VARIANCE**

COMPARTMENT DETAILS

UST COMPARTMENT ID: **40969**
TANK ID: **4**
COMPARTMENT LETTER: **A**
SUBSTANCES: **EMPTY**
OTHER SUBSTANCES: **NOT REPORTED**
CAPACITY (GAL): **NOT REPORTED**
COMPARTMENT RELEASE DETECTION: **NOT REPORTED**
SPILL CONTAINMENT AND OVERFILL PREVENTION: **NOT REPORTED**

PIPING SYSTEMS

MATERIAL: **STEEL**
CORROSION PROTECTION: **NOT REPORTED**

EXTERNAL CONTAINMENT: **NOT REPORTED**

CONNECTORS & VALVES:

NOT REPORTED

PIPEING RELEASE DETECTION:

NOT REPORTED

PIPE COMPLIANCE FLAG

CORROSION PROTECTION COMPLIANCE FLAG: **NO**

CORROSION PROTECTION VARIANCE: **NO VARIANCE**

TANK ID: **5**

NUMBER OF COMPARTMENTS: **1**

INSTALLATION DATE: **08/31/1987**

REGISTRATION DATE: **05/08/1986**

TANK CAPACITY (GAL): **NOT REPORTED**

EMPTY TANK: **NOT EMPTY**

STATUS: **PERM FILLED IN PLACE**

STATUS BEGIN DATE: **08/31/1987**

INTERNAL PROTECTION DATE: **NOT REPORTED**

REGULATORY STATUS: **FULLY REGULATED**

TANK DESIGN SINGLE WALL: **NO**

TANK DESIGN DOUBLE WALL: **NO**

PIPE DESIGN SINGLE WALL: **NO**

PIPE DESIGN DOUBLE WALL: **NO**

TANK DETAILS

MATERIAL:

STEEL

CORROSION PROTECTION:

NOT REPORTED

EXTERNAL CONTAINMENT:

NOT REPORTED

TANK COMPLIANCE FLAG

CORROSION PROTECTION COMPLIANCE FLAG: **NO**

CORROSION PROTECTION VARIANCE: **NO VARIANCE**

COMPARTMENT DETAILS

UST COMPARTMENT ID: **40968**

TANK ID: **5**

COMPARTMENT LETTER: **A**

SUBSTANCES: **EMPTY**

OTHER SUBSTANCES: **NOT REPORTED**

CAPACITY (GAL): **NOT REPORTED**

COMPARTMENT RELEASE DETECTION: **NOT REPORTED**

SPILL CONTAINMENT AND OVERFILL PREVENTION: **NOT REPORTED**

PIPING SYSTEMS

MATERIAL: **STEEL**

CORROSION PROTECTION: **NOT REPORTED**

EXTERNAL CONTAINMENT: **NOT REPORTED**

CONNECTORS & VALVES:

NOT REPORTED

PIPEING RELEASE DETECTION:

NOT REPORTED

PIPE COMPLIANCE FLAG

CORROSION PROTECTION COMPLIANCE FLAG: **NO**

CORROSION PROTECTION VARIANCE: **NO VARIANCE**

ABOVEGROUND STORAGE TANK INFORMATION

Petroleum Storage Tanks (PST)

NO ABOVEGROUND STORAGE TANK DATA REPORTED FOR THIS FACILITY

Back to Report Summary

Leaking Petroleum Storage Tanks (LPST)

MAP ID# 74 **Distance from Property: 0.09 mi. (475 ft.) NE**

FACILITY INFORMATION

LPST ID: **114443**
FACILITY ID: **0012512**
NAME: **DEE BROWN MASONRY INC**
ADDRESS: **4101 S SHILOH RD**
GARLAND, TX 75041

LPST/s AT THIS FACILITY. ID/s ARE LISTED BELOW:
114443, 104711

LEAKING TANK DETAILS

LPST ID: **114443**
NAME: **DEE BROWN MASONRY INC**
FACILITY LOCATION: **4101 S SHILOH RD**
PRIORITY CODE: **4.1 - GW IMPACTED NO APPARENT THREATS OR IMPACTS TO RECEPTORS**
STATUS CODE: **6A - FINAL CONCURRENCE ISSUED**
REPORTED DATE: **2/1/1999**
ENTERED DATE: **2/1/1999**

PRP INFORMATION
NAME: **DEE BROWN INC**
ADDRESS: **4101 S SHILOH RD**
GARLAND TX 75041
CONTACT: **TRACY WEBSTER**
PHONE: **214/321-6443**

LPST ID: **104711**
NAME: **DEE BROWN MASONRY INC**
FACILITY LOCATION: **4101 S SHILOH**
PRIORITY CODE: **2C - GROUP 1 GROUNDWATER OFF-SITE MIGRATION UNLIKELY**
STATUS CODE: **6A - FINAL CONCURRENCE ISSUED**
REPORTED DATE: **9/22/1992**
ENTERED DATE: **10/26/1992**

PRP INFORMATION
NAME: **DEE BROWN MASONRY INC**
ADDRESS: **4101 S SHILOH**
GARLAND TX 75041
CONTACT: **W TRACY WEBSTER**
PHONE: **214/321-6443**

UNDERGROUND STORAGE TANK

TANK ID: **1**
NUMBER OF COMPARTMENTS: **1**
INSTALLATION DATE: **08/31/1987**
REGISTRATION DATE: **05/08/1986**

TANK CAPACITY (GAL): **NOT REPORTED**
EMPTY TANK: **NOT EMPTY**
STATUS: **REMOVED FROM GROUND**
STATUS BEGIN DATE: **01/20/1999**
INTERNAL PROTECTION DATE: **NOT REPORTED**
REGULATORY STATUS: **FULLY REGULATED**
TANK DESIGN SINGLE WALL: **NO**
TANK DESIGN DOUBLE WALL: **NO**
PIPE DESIGN SINGLE WALL: **NO**
PIPE DESIGN DOUBLE WALL: **NO**

TANK DETAILS

MATERIAL:
FRP
CORROSION PROTECTION:
FRP TANK OR PIPING (NONCORRODIBLE)
EXTERNAL CONTAINMENT:
NOT REPORTED
TANK COMPLIANCE FLAG
CORROSION PROTECTION COMPLIANCE FLAG: **YES**
CORROSION PROTECTION VARIANCE: **NO VARIANCE**

COMPARTMENT DETAILS

UST COMPARTMENT ID: **40966**
TANK ID: **1**
COMPARTMENT LETTER: **A**
SUBSTANCES: **GASOLINE**
OTHER SUBSTANCES: **NOT REPORTED**
CAPACITY (GAL): **0**
COMPARTMENT RELEASE DETECTION: **NOT REPORTED**
SPILL CONTAINMENT AND OVERFILL PREVENTION: **NOT REPORTED**

PIPING SYSTEMS

MATERIAL: **FRP**
CORROSION PROTECTION: **NOT REPORTED**
EXTERNAL CONTAINMENT: **NOT REPORTED**
CONNECTORS & VALVES:
NOT REPORTED
CORROSION PROTECTION: **NOT REPORTED**
PIPE COMPLIANCE FLAG
CORROSION PROTECTION COMPLIANCE FLAG: **NO**
CORROSION PROTECTION VARIANCE: **NO VARIANCE**

TANK ID: **2**
NUMBER OF COMPARTMENTS: **1**
INSTALLATION DATE: **08/31/1987**
REGISTRATION DATE: **05/08/1986**
TANK CAPACITY (GAL): **NOT REPORTED**
EMPTY TANK: **NOT EMPTY**
STATUS: **REMOVED FROM GROUND**
STATUS BEGIN DATE: **01/20/1999**
INTERNAL PROTECTION DATE: **NOT REPORTED**
REGULATORY STATUS: **FULLY REGULATED**
TANK DESIGN SINGLE WALL: **NO**
TANK DESIGN DOUBLE WALL: **NO**
PIPE DESIGN SINGLE WALL: **NO**
PIPE DESIGN DOUBLE WALL: **NO**

TANK DETAILS

MATERIAL:
FRP
CORROSION PROTECTION:

FRP TANK OR PIPING (NONCORRODIBLE)
EXTERNAL CONTAINMENT:
NOT REPORTED
TANK COMPLIANCE FLAG
CORROSION PROTECTION COMPLIANCE FLAG: **YES**
CORROSION PROTECTION VARIANCE: **NO VARIANCE**
COMPARTMENT DETAILS
UST COMPARTMENT ID: **40965**
TANK ID: **2**
COMPARTMENT LETTER: **A**
SUBSTANCES: **GASOLINE**
OTHER SUBSTANCES: **NOT REPORTED**
CAPACITY (GAL): **0**
COMPARTMENT RELEASE DETECTION: **NOT REPORTED**
SPILL CONTAINMENT AND OVERFILL PREVENTION: **NOT REPORTED**
PIPING SYSTEMS
MATERIAL: **FRP**
CORROSION PROTECTION: **NOT REPORTED**
EXTERNAL CONTAINMENT: **NOT REPORTED**
CONNECTORS & VALVES:
NOT REPORTED
CORROSION PROTECTION: **NOT REPORTED**
PIPE COMPLIANCE FLAG
CORROSION PROTECTION COMPLIANCE FLAG: **NO**
CORROSION PROTECTION VARIANCE: **NO VARIANCE**

TANK ID: **3**
NUMBER OF COMPARTMENTS: **1**
INSTALLATION DATE: **08/31/1987**
REGISTRATION DATE: **05/08/1986**
TANK CAPACITY (GAL): **NOT REPORTED**
EMPTY TANK: **NOT EMPTY**
STATUS: **REMOVED FROM GROUND**
STATUS BEGIN DATE: **01/20/1999**
INTERNAL PROTECTION DATE: **NOT REPORTED**
REGULATORY STATUS: **FULLY REGULATED**
TANK DESIGN SINGLE WALL: **NO**
TANK DESIGN DOUBLE WALL: **NO**
PIPE DESIGN SINGLE WALL: **NO**
PIPE DESIGN DOUBLE WALL: **NO**

TANK DETAILS
MATERIAL:
FRP
CORROSION PROTECTION:
FRP TANK OR PIPING (NONCORRODIBLE)
EXTERNAL CONTAINMENT:
NOT REPORTED
TANK COMPLIANCE FLAG
CORROSION PROTECTION COMPLIANCE FLAG: **YES**
CORROSION PROTECTION VARIANCE: **NO VARIANCE**
COMPARTMENT DETAILS
UST COMPARTMENT ID: **40967**
TANK ID: **3**
COMPARTMENT LETTER: **A**

SUBSTANCES: **DIESEL**
OTHER SUBSTANCES: **NOT REPORTED**
CAPACITY (GAL): **0**
COMPARTMENT RELEASE DETECTION: **NOT REPORTED**
SPILL CONTAINMENT AND OVERFILL PREVENTION: **NOT REPORTED**

PIPING SYSTEMS

MATERIAL: **FRP**
CORROSION PROTECTION: **NOT REPORTED**
EXTERNAL CONTAINMENT: **NOT REPORTED**
CONNECTORS & VALVES:
NOT REPORTED
CORROSION PROTECTION: **NOT REPORTED**
PIPE COMPLIANCE FLAG
CORROSION PROTECTION COMPLIANCE FLAG: **NO**
CORROSION PROTECTION VARIANCE: **NO VARIANCE**

TANK ID: **4**
NUMBER OF COMPARTMENTS: **1**
INSTALLATION DATE: **08/31/1987**
REGISTRATION DATE: **05/08/1986**
TANK CAPACITY (GAL): **NOT REPORTED**
EMPTY TANK: **NOT EMPTY**
STATUS: **PERM FILLED IN PLACE**
STATUS BEGIN DATE: **08/31/1987**
INTERNAL PROTECTION DATE: **NOT REPORTED**
REGULATORY STATUS: **FULLY REGULATED**
TANK DESIGN SINGLE WALL: **NO**
TANK DESIGN DOUBLE WALL: **NO**
PIPE DESIGN SINGLE WALL: **NO**
PIPE DESIGN DOUBLE WALL: **NO**

TANK DETAILS

MATERIAL:
STEEL
CORROSION PROTECTION:
NOT REPORTED
EXTERNAL CONTAINMENT:
NOT REPORTED
TANK COMPLIANCE FLAG
CORROSION PROTECTION COMPLIANCE FLAG: **NO**
CORROSION PROTECTION VARIANCE: **NO VARIANCE**

COMPARTMENT DETAILS

UST COMPARTMENT ID: **40969**
TANK ID: **4**
COMPARTMENT LETTER: **A**
SUBSTANCES: **EMPTY**
OTHER SUBSTANCES: **NOT REPORTED**
CAPACITY (GAL): **NOT REPORTED**
COMPARTMENT RELEASE DETECTION: **NOT REPORTED**
SPILL CONTAINMENT AND OVERFILL PREVENTION: **NOT REPORTED**

PIPING SYSTEMS

MATERIAL: **STEEL**
CORROSION PROTECTION: **NOT REPORTED**
EXTERNAL CONTAINMENT: **NOT REPORTED**
CONNECTORS & VALVES:

NOT REPORTED

CORROSION PROTECTION: **NOT REPORTED**

PIPE COMPLIANCE FLAG

CORROSION PROTECTION COMPLIANCE FLAG: **NO**

CORROSION PROTECTION VARIANCE: **NO VARIANCE**

TANK ID: **5**

NUMBER OF COMPARTMENTS: **1**

INSTALLATION DATE: **08/31/1987**

REGISTRATION DATE: **05/08/1986**

TANK CAPACITY (GAL): **NOT REPORTED**

EMPTY TANK: **NOT EMPTY**

STATUS: **PERM FILLED IN PLACE**

STATUS BEGIN DATE: **08/31/1987**

INTERNAL PROTECTION DATE: **NOT REPORTED**

REGULATORY STATUS: **FULLY REGULATED**

TANK DESIGN SINGLE WALL: **NO**

TANK DESIGN DOUBLE WALL: **NO**

PIPE DESIGN SINGLE WALL: **NO**

PIPE DESIGN DOUBLE WALL: **NO**

TANK DETAILS

MATERIAL:

STEEL

CORROSION PROTECTION:

NOT REPORTED

EXTERNAL CONTAINMENT:

NOT REPORTED

TANK COMPLIANCE FLAG

CORROSION PROTECTION COMPLIANCE FLAG: **NO**

CORROSION PROTECTION VARIANCE: **NO VARIANCE**

COMPARTMENT DETAILS

UST COMPARTMENT ID: **40968**

TANK ID: **5**

COMPARTMENT LETTER: **A**

SUBSTANCES: **EMPTY**

OTHER SUBSTANCES: **NOT REPORTED**

CAPACITY (GAL): **NOT REPORTED**

COMPARTMENT RELEASE DETECTION: **NOT REPORTED**

SPILL CONTAINMENT AND OVERFILL PREVENTION: **NOT REPORTED**

PIPING SYSTEMS

MATERIAL: **STEEL**

CORROSION PROTECTION: **NOT REPORTED**

EXTERNAL CONTAINMENT: **NOT REPORTED**

CONNECTORS & VALVES:

NOT REPORTED

CORROSION PROTECTION: **NOT REPORTED**

PIPE COMPLIANCE FLAG

CORROSION PROTECTION COMPLIANCE FLAG: **NO**

CORROSION PROTECTION VARIANCE: **NO VARIANCE**

ABOVEGROUND STORAGE TANK INFORMATION

NO ABOVEGROUND STORAGE TANK DATA REPORTED FOR THIS FACILITY

Back to Report Summary

Voluntary Cleanup Program Sites (VCP)

MAP ID# 75 **Distance from Property: 0.09 mi. (475 ft.) S**

SITE INFORMATION

ID#: **1538**
NAME: **TEXAS INSTRUMENTS EXECUTIVE CENTER ONE**
ADDRESS: **8390 LBJ FREEWAY**
DALLAS TX 75243-1188
ACRES: **0.5**
FACILITY TYPE: **PARKING GARAGE ELEVATOR**
APPLICATION DATE: **11/22/02**
DATE OF AGREEMENT: **5/15/03**
CERTIFICATE OF COMPLETION DATE: **10/21/2005 0:00**
TYPE OF CERTIFICATE ISSUED: **FINAL**
TYPE LEAD: **TENANT**
PHASE: **COMPLETED**
MEDIA AFFECTED: **SOILS**
TNRCC SOLID WASTE REGISTRATION #: **NOT REPORTED**
REMEDY: **NOT REPORTED**
INSTITUTIONAL CONTROL: **NOT REPORTED**
LPST #: **NOT REPORTED**
EPA CERCLIS #: **NOT REPORTED**
EPA RCRIS #: **NOT REPORTED**
CONTAMINANT/S: **TPH**

APPLICANT INFORMATION

ORGANIZATION: **TEXAS INSTRUMENTS, INC.**
PATRICK, WEBB, ENVIRONMENTAL SPECIAL
PO BOX 655474, MS 3734
DALLAS, TX, 75265
PHONE: **972-927-3004**
FAX: **972-927-3020**

CONSULTANT/ATTORNEY INFORMATION

ORGANIZATION: **CALDWELL ENGINEERING, INC.**
R. DAVID, SHIELS, PG CHMM, SENIOR PR
1400 SOUTH SHERMAN STREET, SUITE 112
RICHARDSON, TX, 75081
PHONE: **972-889-7200**
FAX: **972-889-8332**

Back to Report Summary

MAP ID# 75 **Distance from Property: 0.09 mi. (475 ft.) S**

FACILITY INFORMATION

PROGRAM ID: **1538**

REFERENCE NUMBER: **RN103141966**

FACILITY NAME: **PARKING GARAGE ELEVATOR**

ADDRESS: **8390 LYNDON B JOHNSON FWY**
DALLAS, TX 75243

COUNTY: **DALLAS**

LOCATION DESCRIPTION: **OFF OF SOUTH ACCESS RD OF LBJ FWY, EAST OF INTERSECTION OF LBJ FWY AND US HWY 75 BEHIND THE SWC OF THE EXECUTIVE CENTER ONE BLDG**

TYPE OF FACILITY: **PARKING/TRANSIT CENTER**

FACILITY STATUS: **COMPLETED**

PROGRAM: **VOLUNTARY CLEANUP**

PROGRAM STATUS: **INACTIVE**

CONTACTS

WEBB, PATRICK

REMEDIATIONS

NO REMEDIATION REPORTED

CATEGORY OF CONTAMINATION

DATE	CONTAMINATIONS:
6/30/04	**NOT REPORTED**

Back to Report Summary

Resource Conservation & Recovery Act - Non-Generator Facilities (RCRANGR06)

MAP ID# 76 **Distance from Property: 0.09 mi. (475 ft.) W**

FACILITY INFORMATION

EPA ID#: **TXD981905177**
NAME: **THE HOME DEPOT**
ADDRESS: **2021 N TOWN EAST BLVD**
MESQUITE, TX 75150
CONTACT NAME: **C EIBEL**
CONTACT ADDRESS: **2021 N TOWN EAST BLVD**
MESQUITE TX 75150
CONTACT PHONE: **214-686-8191**
NON-NOTIFIER: **NOT A NON-NOTIFIER**
DATE RECEIVED BY AGENCY: **01/25/2002**

OWNER TYPE: **PRIVATE**
OWNER NAME: **THE HOME DEPOT**
OPERATOR TYPE: **PRIVATE**
OPERATOR NAME: **THE HOME DEPOT**

CERTIFICATION **- NO CERTIFICATION REPORTED -**

INDUSTRY CLASSIFICATION (NAICS) **- NO NAICS INFORMATION REPORTED -**

SITE HISTORY (INCLUDES GENERATORS AND NON-GENERATORS)

DATE RECEIVED BY AGENCY: **01/25/2002**
NAME: **THE HOME DEPOT**
GENERATOR CLASSIFICATION: **NOT A GENERATOR**

DATE RECEIVED BY AGENCY: **02/19/1987**
NAME: **THE HOME DEPOT #546**
GENERATOR CLASSIFICATION: **SMALL QUANTITY GENERATOR**

CURRENT ACTIVITY INFORMATION

GENERATOR STATUS: **NOT A GENERATOR** LAST UPDATED DATE: **03/25/2004**
SUBJECT TO CORRECTIVE ACTION UNIVERSE: **NO**
TDSFs POTENTIALLY SUBJECT TO CORRECTIVE ACTION UNDER 3004 (u)/(v) UNIVERSE: **NO**
TDSFs ONLY SUBJECT TO CORRECTIVE ACTION UNDER DISCRETIONARY AUTHORITIES UNIVERSE: **NO**
NON TSDFs WHERE RCRA CORRECTIVE ACTION HAS BEEN IMPOSED UNIVERSE: **NO**
CORRECTIVE ACTION WORKLOAD UNIVERSE: **NO**

IMPORTER: **NO**
MIXED WASTE GENERATOR: **NO**
RECYCLER: **NO**
TRANSPORTER: **NO**
ONSITE BURNER EXEMPTION: **NO**
FURNACE EXEMPTION: **NO**
USED OIL REFINER: **NO**
USED OIL TRANSFER FACILITY: **NO**

UNDERGROUND INJECTION: **NO**
UNIVERSAL WASTE DESTINATION FACILITY: **NO**
TRANSFER FACILITY: **NO**
USED OIL FUEL BURNER: **NO**
USED OIL PROCESSOR: **NO**
USED OIL FUEL MARKETER TO BURNER: **NO**
SPECIFICATION USED OIL MARKETER: **NO**
USED OIL TRANSPORTER: **NO**

COMPLIANCE, MONITORING AND ENFORCEMENT INFORMATION

EVALUATIONS **- NO EVALUATIONS REPORTED -**

VIOLATIONS **- NO VIOLATIONS REPORTED -**

ENFORCEMENTS **- NO ENFORCEMENTS REPORTED -**

HAZARDOUS WASTE

D001 **IGNITABLE WASTE**

D002 **CORROSIVE WASTE**

UNIVERSAL WASTE **- NO UNIVERSAL WASTE REPORTED -**

CORRECTIVE ACTION AREA **- NO CORRECTIVE ACTION AREA INFORMATION REPORTED -**

CORRECTIVE ACTION EVENT **- NO CORRECTIVE ACTION EVENT REPORTED -**

Back to Report Summary

MAP ID# 77 **Distance from Property: 0.1 mi. (528 ft.) SW**

FACILITY INFORMATION

REGISTRATION#: **74373** EPA ID: **TXD982284531**
TNRCC ID #: **28752**
NAME: **SPORT CITY TOYOTA**
ADDRESS: **12650 L B J FWY**
DALLAS, TX 75228
CONTACT: **ROBERT E ELLIS**
PHONE: **972-6813000**
BUSINESS DESCRIPTION: **10/7/03 LETTER CESQG STATUS.SC**
INDUSTRIAL WASTE PERMIT #: **NOT REPORTED**
MUNICIPAL WASTE PERMIT #: **NOT REPORTED**
SIC CODE: **NOT REPORTED**
WASTE GENERATOR: **YES**
WASTE RECEIVER: **NO**
WASTE TRANSPORTER: **NO**
TRANSFER FACILITY: **NO**
MAQUILADORA (MEXICAN FACILITY): **NO**
STATUS: **INACTIVE**
AMOUNT OF WASTE GENERATED: **CONDITIONALLY EXEMPT SMALL QUANTITY GENERATOR**
GENERATOR TYPE: **NON-INDUSTRIAL AND/OR MUNICIPAL**
THIS FACILITY IS A NOTIFIER
THIS FACILITY IS NOT A STEERS REPORTER - (STATE OF TEXAS ENVIRONMENTAL ELECTRONIC REPORTING SYSTEM)
THIS FACILITY IS NOT REQUIRED TO SUBMIT AN ANNUAL WASTE SUMMARY REPORT
THIS FACILITY IS NOT INVOLVED IN RECYCLING ACTIVITIES
LAST UPDATE TO TRACS (TCEQ REGULATORY ACTIVITIES AND COMPLIANCE SYSTEM): **11/10/2003**

OWNER INFORMATION

NAME: **SPORT CITY TOYOTA**
ADDRESS: **PO BOX 472906**
GARLAND, TX 75047
PHONE: **1-214-6813000**

ACTIVITIES

ACTIVITY TYPE: **UNKNOWN**
ACTIVITY DESCRIPTION: **NOT REPORTED**

WASTE

WASTE ID: **139960**
WASTE CODE STATUS: **INACTIVE**
WASTE IS RADIOACTIVE: **NO**
WASTE IS TREATED OFF SITE: **YES**
GENERATOR'S DESCRIPTION OF WASTE: **SPENT SOLVENT**

WASTE ID: **163366**
WASTE CODE STATUS: **INACTIVE**
WASTE IS RADIOACTIVE: **NO**
WASTE IS TREATED OFF SITE: **YES**
GENERATOR'S DESCRIPTION OF WASTE: **SPENT NON-HAZ PARTS WASHER SOLVENT**

WASTE ID: **139961**
WASTE CODE STATUS: **INACTIVE**
WASTE IS RADIOACTIVE: **NO**
WASTE IS TREATED OFF SITE: **YES**

GENERATOR'S DESCRIPTION OF WASTE: **IMMERSION CLEANER**

WASTE ID: **163365**
WASTE CODE STATUS: **INACTIVE**
WASTE IS RADIOACTIVE: **NO**
WASTE IS TREATED OFF SITE: **YES**
GENERATOR'S DESCRIPTION OF WASTE: **WASTE AQUEOUS BRAKE WASH, PARTS WASHER**

WASTE ID: **151768**
WASTE CODE STATUS: **INACTIVE**
WASTE IS RADIOACTIVE: **NO**
WASTE IS TREATED OFF SITE: **YES**
GENERATOR'S DESCRIPTION OF WASTE: **WASTE GASOLINEDRAINED OUT OF VEHICLE**

WASTE ID: **55798**
WASTE CODE STATUS: **INACTIVE**
WASTE IS RADIOACTIVE: **NO**
WASTE IS TREATED OFF SITE: **YES**
GENERATOR'S DESCRIPTION OF WASTE: **NOT REPORTED**

WASTE ID: **55799**
WASTE CODE STATUS: **INACTIVE**
WASTE IS RADIOACTIVE: **NO**
WASTE IS TREATED OFF SITE: **YES**
GENERATOR'S DESCRIPTION OF WASTE: **NOT REPORTED**

Back to Report Summary

Petroleum Storage Tanks (PST)

MAP ID# 77 **Distance from Property: 0.1 mi. (528 ft.) SW**

FACILITY INFORMATION

ID#: **28087**
NAME: **SPORT CITY TOYOTA**
ADDRESS: **12650 LYNDON B JOHNSON FWY**
DALLAS, TX 75228-8011
COUNTY: **DALLAS**
REGION: **4**
TYPE: **FLEET REFUELING**
BEGIN DATE: **10/22/1986**
STATUS: **INACTIVE**
EXEMPT STATUS: **NO**
RECORDS OFF-SITE: **NO**
NUMBER OF ACTIVE UNDERGROUND TANKS: **0**
NUMBER OF ACTIVE ABOVEGROUND TANKS: **0**

APPLICATION INFORMATION:

RECEIVED DATE ON EARLIEST REGISTRATION FORM: **05/14/1986**
SIGNATURE DATE ON EARLIEST REGISTRATION FORM: **05/12/1986**
SIGNATURE NAME & TITLE: **JOE LOVING, GEN MGR**
ENFORCEMENT ACTION DATE: **NOT REPORTED**

CONTACT INFORMATION

NAME: **DAVID NETTESHEIM**
TITLE: **PARTS & SERV DIR**
ORGANIZATION: **SPORT CITY TOYOTA**
MAIL ADDRESS: **MAILING ADDRESS NOT REPORTED**
CITY NOT REPORTED
PHONE: **(214) 6813000 0**

OWNER

OWNER NUMBER: **CN600883755**
NAME: **SPORT CITY TOYOTA**
CONTACT ADDRESS: **12650 LYNDON B JOHNSON FWY**
DALLAS TX 75228
TYPE: **ORGANIZATION**
BEGIN DATE: **10/22/1986**
CONTACT ROLE: **OWNCON**
CONTACT NAME: **NOT REPORTED**
CONTACT TITLE: **NOT REPORTED**
ORGANIZATION: **SPORT CITY TOYOTA**
PHONE: **(214) 6813000 0**
FAX: **NOT REPORTED**
EMAIL: **NOT REPORTED**

OPERATOR

OPERATOR NUMBER: **CN600883755**
NAME: **SPORT CITY TOYOTA**
CONTACT ADDRESS: **PO BOX 472906**
GARLAND TX 75047
TYPE: **ORGANIZATION**
BEGIN DATE: **10/22/1986**
CONTACT ROLE: **OPRCON**
CONTACT NAME: **NOT REPORTED**
CONTACT TITLE: **NOT REPORTED**

ORGANIZATION: **SPORT CITY TOYOTA**
PHONE: **(214) 6813000 0**
FAX: **NOT REPORTED**
EMAIL: **NOT REPORTED**

SELF-CERTIFICATION

-**NO SELF-CERTIFICATION INFORMATION REPORTED-**

CONSTRUCTION NOTIFICATION

NOTIFICATION CONSTRUCTION ID: **7797**
APPLICATION RECEIVED DATE: **06/15/2007**
SCHEDULE CONSTRUCTION DATE: **06/18/2007**
GENERAL DESCRIPTION OF PROPOSED CONSTRUCTION:
NOT REPORTED

UNDERGROUND STORAGE TANK

TANK ID: **1**
NUMBER OF COMPARTMENTS: **1**
INSTALLATION DATE: **01/01/1985**
REGISTRATION DATE: **05/14/1986**
TANK CAPACITY (GAL): **550**
EMPTY TANK: **NOT EMPTY**
STATUS: **REMOVED FROM GROUND**
STATUS BEGIN DATE: **06/20/2007**
INTERNAL PROTECTION DATE: **NOT REPORTED**
REGULATORY STATUS: **FULLY REGULATED**
TANK DESIGN SINGLE WALL: **NO**
TANK DESIGN DOUBLE WALL: **NO**
PIPE DESIGN SINGLE WALL: **NO**
PIPE DESIGN DOUBLE WALL: **NO**

TANK DETAILS

MATERIAL:
STEEL
CORROSION PROTECTION:
CATHODIC PROTECTION - FIELD INSTALLATION
EXTERNAL CONTAINMENT:
NOT REPORTED
TANK COMPLIANCE FLAG
CORROSION PROTECTION COMPLIANCE FLAG: **YES**
CORROSION PROTECTION VARIANCE: **NO VARIANCE**

COMPARTMENT DETAILS

UST COMPARTMENT ID: **76970**
TANK ID: **1**
COMPARTMENT LETTER: **A**
SUBSTANCES: **USED OIL**
OTHER SUBSTANCES: **NOT REPORTED**
CAPACITY (GAL): **550**
COMPARTMENT RELEASE DETECTION: **NOT REPORTED**
SPILL CONTAINMENT AND OVERFILL PREVENTION: **NOT REPORTED**

PIPING SYSTEMS

MATERIAL: **NOT REPORTED**
CORROSION PROTECTION: **CATHODIC PROTECTION - FIELD INSTALLATION**
EXTERNAL CONTAINMENT: **NOT REPORTED**
CONNECTORS & VALVES:
NOT REPORTED
PIPEING RELEASE DETECTION:
NOT REPORTED

PIPE COMPLIANCE FLAG

CORROSION PROTECTION COMPLIANCE FLAG: **YES**

CORROSION PROTECTION VARIANCE: **NO VARIANCE**

ABOVEGROUND STORAGE TANK INFORMATION

NO ABOVEGROUND STORAGE TANK DATA REPORTED FOR THIS FACILITY

Back to Report Summary

Petroleum Storage Tanks (PST)

MAP ID# 77 **Distance from Property: 0.1 mi. (528 ft.) SW**

FACILITY INFORMATION

ID#: **32612**
NAME: **JOHN EAGLE SPORT CITY TOYOTA**
ADDRESS: **12650 E NORTHWEST HWY**
DALLAS, TX 75228-8010
COUNTY: **DALLAS**
REGION: **4**
TYPE: **RETAIL**
BEGIN DATE: **11/21/1986**
STATUS: **ACTIVE**
EXEMPT STATUS: **NO**
RECORDS OFF-SITE: **NO**
NUMBER OF ACTIVE UNDERGROUND TANKS: **0**
NUMBER OF ACTIVE ABOVEGROUND TANKS: **1**

APPLICATION INFORMATION:

RECEIVED DATE ON EARLIEST REGISTRATION FORM: **05/08/1986**
SIGNATURE DATE ON EARLIEST REGISTRATION FORM: **05/05/1986**
SIGNATURE NAME & TITLE: **R PARROTT, OWNER**
ENFORCEMENT ACTION DATE: **NOT REPORTED**

CONTACT INFORMATION

NAME: **J LOVING**
TITLE: **GEN MGR**
ORGANIZATION: **JOHN EAGLE SPORT CITY TOYOTA**
MAIL ADDRESS: **MAILING ADDRESS NOT REPORTED**
CITY NOT REPORTED
PHONE: **(214) 6813000 0**

OWNER

OWNER NUMBER: **CN600345193**
NAME: **RANPARR INC**
CONTACT ADDRESS: **OWNER ADDRESS NOT REPORTED**
CITY NOT REPORTED
TYPE: **CORPORATION/COMPANY**
BEGIN DATE: **11/21/1986**
CONTACT ROLE: **NOT REPORTED**
CONTACT NAME: **NOT REPORTED**
CONTACT TITLE: **NOT REPORTED**
ORGANIZATION: **NOT REPORTED**
PHONE: **NOT REPORTED**
FAX: **NOT REPORTED**
EMAIL: **NOT REPORTED**

OPERATOR

NO OPERATOR INFORMATION REPORTED

SELF-CERTIFICATION

-NO SELF-CERTIFICATION INFORMATION REPORTED-

CONSTRUCTION NOTIFICATION

NO CONSTRUCTION NOTIFICATION DATA REPORTED FOR THIS FACILITY

UNDERGROUND STORAGE TANK

TANK ID: **1**
INSTALLATION DATE: **01/01/1985**
TANK CAPACITY (GAL): **2000**
NUMBER OF COMPARTMENTS: **1**
REGISTRATION DATE: **05/08/1986**
EMPTY TANK: **NOT EMPTY**

STATUS: **REMOVED FROM GROUND** STATUS BEGIN DATE: **10/21/1996**
INTERNAL PROTECTION DATE: **NOT REPORTED** REGULATORY STATUS: **FULLY REGULATED**
TANK DESIGN SINGLE WALL: **NO** TANK DESIGN DOUBLE WALL: **NO**
PIPE DESIGN SINGLE WALL: **NO** PIPE DESIGN DOUBLE WALL: **NO**

TANK DETAILS

MATERIAL:
STEEL
CORROSION PROTECTION:
NOT REPORTED
EXTERNAL CONTAINMENT:
NOT REPORTED
TANK COMPLIANCE FLAG
CORROSION PROTECTION COMPLIANCE FLAG: **NO**
CORROSION PROTECTION VARIANCE: **NO VARIANCE**

COMPARTMENT DETAILS

UST COMPARTMENT ID: **13360**
TANK ID: **1**
COMPARTMENT LETTER: **A**
SUBSTANCES: **GASOLINE**
OTHER SUBSTANCES: **NOT REPORTED**
CAPACITY (GAL): **2000**
COMPARTMENT RELEASE DETECTION: **NOT REPORTED**
SPILL CONTAINMENT AND OVERFILL PREVENTION: **TIGHT-FILL FITTING CONTAINER/BUCKET/SUMP,FACTORY - BUILT SPILL CONTAINER/BUCKET/SUMP,DELIVERY SHUT-OFF VALVE,FLOW RESTRICTOR VALUE**

PIPING SYSTEMS

MATERIAL: **STEEL**
CORROSION PROTECTION: **NOT REPORTED**
EXTERNAL CONTAINMENT: **NOT REPORTED**
CONNECTORS & VALVES:
NOT REPORTED
PIPEING RELEASE DETECTION:
NOT REPORTED
PIPE COMPLIANCE FLAG
CORROSION PROTECTION COMPLIANCE FLAG: **NO**
CORROSION PROTECTION VARIANCE: **NO VARIANCE**

ABOVEGROUND STORAGE TANK INFORMATION

AST ID #: **181389** MULTIPLE COMPARTMENT FLAG: **NO**
TANK ID: **2951** REGISTRATION DATE: **09/20/1996**
INSTALLATION DATE: **09/14/1996** STATUS BEGIN DATE: **09/14/1996**
TANK CAPACITY (GAL): **2000** REGULATORY STATUS: **FULLY REGULATED**
STATUS: **IN USE** SUBSTANCES: **GASOLINE**

MATERIAL OF CONSTRUCTION

STEEL: **NO** CORRUGATED METAL: **NO**
FIBERGLASS: **NO** CONCRETE: **YES**
ALUMINIUM: **NO**

CONTAINMENT

EARTHEN DIKE: **NO** CONCRETE: **YES**

CONTAINMENT LINER: **NO** NONE: **NO**

STAGE I VAPOR RECOVERY: **NOT REPORTED**

STAGE I INSTALLATION DATE: **NOT REPORTED**

Back to Report Summary

Resource Conservation & Recovery Act - Non-Generator Facilities (RCRANGR06)

MAP ID# 77 **Distance from Property: 0.1 mi. (528 ft.) SW**

FACILITY INFORMATION

EPA ID#: **TXD982284531**
NAME: **SPORT CITY TOYOTA**
ADDRESS: **12650 L B J FWY**
DALLAS, TX 75228
CONTACT NAME: **ROBERT E ELLIS**
CONTACT ADDRESS: **PO BOX 472906**
GARLAND TX 75047
CONTACT PHONE: **972-681-3000**
NON-NOTIFIER: **NOT A NON-NOTIFIER**
DATE RECEIVED BY AGENCY: **10/07/2003**
CERTIFICATION **- NO CERTIFICATION REPORTED -**
INDUSTRY CLASSIFICATION (NAICS)
44111 - NEW CAR DEALERS
SITE HISTORY (INCLUDES GENERATORS AND NON-GENERATORS)
DATE RECEIVED BY AGENCY: **10/07/2003**
NAME: **SPORT CITY TOYOTA**
GENERATOR CLASSIFICATION: **NOT A GENERATOR**
DATE RECEIVED BY AGENCY: **10/29/1987**
NAME: **SPORT CITY TOYOTA**
GENERATOR CLASSIFICATION: **LARGE QUANTITY GENERATOR**

OWNER TYPE: **NOT REPORTED**
OWNER NAME: **SPORT CITY TOYOTA**
OPERATOR TYPE: **NOT REPORTED**
OPERATOR NAME: **SPORT CITY TOYOTA**

CURRENT ACTIVITY INFORMATION

GENERATOR STATUS: **NOT A GENERATOR** LAST UPDATED DATE: **03/25/2004**
SUBJECT TO CORRECTIVE ACTION UNIVERSE: **NO**
TDSFs POTENTIALLY SUBJECT TO CORRECTIVE ACTION UNDER 3004 (u)/(v) UNIVERSE: **NO**
TDSFs ONLY SUBJECT TO CORRECTIVE ACTION UNDER DISCRETIONARY AUTHORITIES UNIVERSE: **NO**
NON TSDFs WHERE RCRA CORRECTIVE ACTION HAS BEEN IMPOSED UNIVERSE: **NO**
CORRECTIVE ACTION WORKLOAD UNIVERSE: **NO**

IMPORTER: **NO**
MIXED WASTE GENERATOR: **NO**
RECYCLER: **NO**
TRANSPORTER: **NO**
ONSITE BURNER EXEMPTION: **NO**
FURNACE EXEMPTION: **NO**
USED OIL REFINER: **NO**
USED OIL TRANSFER FACILITY: **NO**

UNDERGROUND INJECTION: **NO**
UNIVERSAL WASTE DESTINATION FACILITY: **NO**
TRANSFER FACILITY: **NO**
USED OIL FUEL BURNER: **NO**
USED OIL PROCESSOR: **NO**
USED OIL FUEL MARKETER TO BURNER: **NO**
SPECIFICATION USED OIL MARKETER: **NO**
USED OIL TRANSPORTER: **NO**

COMPLIANCE, MONITORING AND ENFORCEMENT INFORMATION

EVALUATIONS
08/18/1999 **CEI COMPLIANCE EVALUATION INSPECTION ON-SITE**
VIOLATIONS **- NO VIOLATIONS REPORTED -**
ENFORCEMENTS **- NO ENFORCEMENTS REPORTED -**

HAZARDOUS WASTE

D001	**IGNITABLE WASTE**
D002	**CORROSIVE WASTE**
D006	**CADMIUM**
D007	**CHROMIUM**
D008	**LEAD**
D018	**BENZENE**
D021	**CHLOROBENZENE**
D027	**1,4-DICHLOROBENZENE**
D039	**TETRACHLOROETHYLENE**
D040	**TRICHLORETHYLENE**

UNIVERSAL WASTE **- NO UNIVERSAL WASTE REPORTED -**

CORRECTIVE ACTION AREA **- NO CORRECTIVE ACTION AREA INFORMATION REPORTED -**

CORRECTIVE ACTION EVENT **- NO CORRECTIVE ACTION EVENT REPORTED -**

Back to Report Summary

MAP ID# 77 **Distance from Property: 0.1 mi. (528 ft.) SW**

FACILITY INFORMATION

REGISTRATION#: **70512** EPA ID: **NOT REPORTED**
TNRCC ID #: **25326**
NAME: **SPORT CITY TOYOTA**
ADDRESS: **12650 LYNDON B JOHNSON FWY**
DALLAS, TX 75228
CONTACT: **BOB ELLIS**
PHONE: **214-6813000**
BUSINESS DESCRIPTION: **NOT REPORTED**
INDUSTRIAL WASTE PERMIT #: **NOT REPORTED**
MUNICIPAL WASTE PERMIT #: **NOT REPORTED**
SIC CODE: **NOT REPORTED**
WASTE GENERATOR: **YES**
WASTE RECEIVER: **NO**
WASTE TRANSPORTER: **NO**
TRANSFER FACILITY: **NO**
MAQUILADORA (MEXICAN FACILITY): **NO**
STATUS: **MERGED**
AMOUNT OF WASTE GENERATED: **CONDITIONALLY EXEMPT SMALL QUANTITY GENERATOR**
GENERATOR TYPE: **NON-INDUSTRIAL AND/OR MUNICIPAL**
THIS FACILITY IS A NOTIFIER
THIS FACILITY IS NOT A STEERS REPORTER - (STATE OF TEXAS ENVIRONMENTAL ELECTRONIC REPORTING SYSTEM)
THIS FACILITY IS NOT REQUIRED TO SUBMIT AN ANNUAL WASTE SUMMARY REPORT
THIS FACILITY IS NOT INVOLVED IN RECYCLING ACTIVITIES
LAST UPDATE TO TRACS (TCEQ REGULATORY ACTIVITIES AND COMPLIANCE SYSTEM): **06/04/2010**

OWNER INFORMATION

NAME: **SPORT CITY TOYOTA**
ADDRESS: **NOT REPORTED**
PHONE: **NOT REPORTED**

ACTIVITIES

ACTIVITY TYPE: **UNKNOWN**
ACTIVITY DESCRIPTION: **NOT REPORTED**

WASTE

WASTE ID: **286979**
WASTE CODE STATUS: **NOT REPORTED**
WASTE IS RADIOACTIVE: **NO**
WASTE IS TREATED OFF SITE: **NO**
GENERATOR'S DESCRIPTION OF WASTE: **NOT REPORTED**

WASTE ID: **50804**
WASTE CODE STATUS: **INACTIVE**
WASTE IS RADIOACTIVE: **NO**
WASTE IS TREATED OFF SITE: **NO**
GENERATOR'S DESCRIPTION OF WASTE: **NOT REPORTED**

Back to Report Summary

No Longer Regulated RCRA Generator Facilities (NLRRCRAG)

MAP ID# 78 **Distance from Property: 0.1 mi. (528 ft.) N**

FACILITY INFORMATION

EPA ID#: **TXR000080052**

NAME: **MEDICAL EDGE HEALTHCARE GROUP PA**

ADDRESS: **9229 LYNDON B JOHNSON FWY**
DALLAS, TX 75243

OWNER TYPE: **OTHER**

OWNER NAME: **MEDICAL EDGE HEALTHCARE GROUP PA**

OPERATOR TYPE: **OTHER**

OPERATOR NAME: **MEDICAL EDGE HEALTHCARE GROUP PA**

CONTACT NAME: **LISA KRAUS**

CONTACT ADDRESS: **9229 LYNDON B JOHNSON FWY**
DALLAS TX 75243

CONTACT PHONE: **972-739-3753**

NON-NOTIFIER: **NOT A NON-NOTIFIER**

DATE RECEIVED BY AGENCY: **03/02/2012**

CERTIFICATION

CERTIFICATION NAME:	CERTIFICATION TITLE:	CERTIFICATION SIGNED DATE:
LISA KRAUS	**ENV MGR**	**03/02/2012**
LISA KRAUS	**CYTOLOGY/HISTOL**	**07/21/2010**
LISA KRAUS	**CYTOLOGY/HISTOL**	**05/21/2010**
LISA KRAUS	**CYTOLOGY/HISTOL**	**04/07/2010**

INDUSTRY CLASSIFICATION (NAICS)

621511 - MEDICAL LABORATORIES

SITE HISTORY (INCLUDES GENERATORS AND NON-GENERATORS)

DATE RECEIVED BY AGENCY: **03/02/2012**

NAME: **TEXAS HEALTH PHYSICIANS GROUP - TEXAS HEALTH MED SYNERGIES**

GENERATOR CLASSIFICATION: **NOT A GENERATOR**

DATE RECEIVED BY AGENCY: **07/21/2010**

NAME: **MEDICAL EDGE HEALTHCARE GROUP PA**

GENERATOR CLASSIFICATION: **SMALL QUANTITY GENERATOR**

DATE RECEIVED BY AGENCY: **05/21/2010**

NAME: **MEDICAL EDGE HEALTHCARE GROUP PA**

GENERATOR CLASSIFICATION: **SMALL QUANTITY GENERATOR**

DATE RECEIVED BY AGENCY: **04/07/2010**

NAME: **MEDICAL EDGE HEALTHCARE GROUP PA**

GENERATOR CLASSIFICATION: **SMALL QUANTITY GENERATOR**

CURRENT ACTIVITY INFORMATION

GENERATOR STATUS: **NOT A GENERATOR** LAST UPDATED DATE: **04/14/2015**

SUBJECT TO CORRECTIVE ACTION UNIVERSE: **NO**

TDSFs POTENTIALLY SUBJECT TO CORRECTIVE ACTION UNDER 3004 (u)/(v) UNIVERSE: **NO**

TDSFs ONLY SUBJECT TO CORRECTIVE ACTION UNDER DISCRETIONARY AUTHORITIES UNIVERSE: **NO**

NON TSDFs WHERE RCRA CORRECTIVE ACTION HAS BEEN IMPOSED UNIVERSE: **NO**

CORRECTIVE ACTION WORKLOAD UNIVERSE: **NO**

IMPORTER: **NO**

UNDERGROUND INJECTION: **NO**

MIXED WASTE GENERATOR: **NO**

UNIVERSAL WASTE DESTINATION FACILITY: **NO**

No Longer Regulated RCRA Generator Facilities (NLRRCRAG)

RECYCLER: **NO**
TRANSPORTER: **NO**
ONSITE BURNER EXEMPTION: **NO**
FURNACE EXEMPTION: **NO**
USED OIL REFINER: **NO**
USED OIL TRANSFER FACILITY: **NO**
TRANSFER FACILITY: **NO**
USED OIL FUEL BURNER: **NO**
USED OIL PROCESSOR: **NO**
USED OIL FUEL MARKETER TO BURNER: **NO**
SPECIFICATION USED OIL MARKETER: **NO**
USED OIL TRANSPORTER: **NO**

COMPLIANCE, MONITORING AND ENFORCEMENT INFORMATION

EVALUATIONS **- NO EVALUATIONS REPORTED -**

VIOLATIONS **- NO VIOLATIONS REPORTED -**

ENFORCEMENTS **- NO ENFORCEMENTS REPORTED -**

HAZARDOUS WASTE

D001	**IGNITABLE WASTE**
F003	**THE FOLLOWING SPENT NON-HALOGENATED SOLVENTS: XYLENE, ACETONE, ETHYL ACETATE, ETHYL BENZENE, ETHYL ETHER, METHYL ISOBUTYL KETONE, N-BUTYL ALCOHOL, CYCLOHEXANONE, AND METHANOL; ALL SPENT SOLVENT MIXTURES/BLENDS CONTAINING, BEFORE USE, ONLY THE ABOVE SPENT NONHALOGENATED SOLVENTS; AND ALL SPENT SOLVENT MIXTURES/BLENDS CONTAINING, BEFORE USE, ONE OR MORE OF THE ABOVE NONHALOGENATED SOLVENTS, AND A TOTAL OF TEN PERCENT OR MORE (BY VOLUME) OF ONE OR MORE OF THOSE SOLVENTS LISTED IN F001, F002, F004, AND F005; AND STILL BOTTOMS FROM THE RECOVERY OF THESE SPENT SOLVENTS AND SPENT SOLVENT MIXTURES.**
U154	**METHANOL (I)**
U154	**METHYL ALCOHOL (I)**
U239	**BENZENE, DIMETHYL- (I,T)**
U239	**XYLENE (I)**

UNIVERSAL WASTE **- NO UNIVERSAL WASTE REPORTED -**

CORRECTIVE ACTION AREA **- NO CORRECTIVE ACTION AREA INFORMATION REPORTED -**

CORRECTIVE ACTION EVENT **- NO CORRECTIVE ACTION EVENT REPORTED -**

Back to Report Summary

Resource Conservation & Recovery Act - Non-Generator Facilities (RCRANGR06)

MAP ID# 78 **Distance from Property: 0.1 mi. (528 ft.) N**

FACILITY INFORMATION

EPA ID#: **TXR000080052**

NAME: **TEXAS HEALTH PHYSICIANS GROUP - TEXAS HEALTH MED SYNERGIES**

ADDRESS: **9229 LYNDON B JOHNSON FWY**
DALLAS, TX 75243

OWNER TYPE: **PRIVATE**

OWNER NAME: **TEXAS HEALTH PHYSICIANS GROUP**

OPERATOR TYPE: **PRIVATE**

OPERATOR NAME: **TEXAS HEALTH PHYSICIANS GROUP**

CONTACT NAME: **LISA KRAUS**

CONTACT ADDRESS: **9229 LYNDON B JOHNSON FWY**
DALLAS TX 75243

CONTACT PHONE: **972-7393753**

NON-NOTIFIER: **NOT A NON-NOTIFIER**

DATE RECEIVED BY AGENCY: **03/02/2012**

CERTIFICATION

CERTIFICATION NAME:	CERTIFICATION TITLE:	CERTIFICATION SIGNED DATE:
LISA KRAUS	**ENV MGR**	**03/02/2012**
LISA KRAUS	**CYTOLOGY/HISTOL**	**07/21/2010**
LISA KRAUS	**CYTOLOGY/HISTOL**	**05/21/2010**
LISA KRAUS	**CYTOLOGY/HISTOL**	**04/07/2010**

INDUSTRY CLASSIFICATION (NAICS)

621511 - MEDICAL LABORATORIES

SITE HISTORY (INCLUDES GENERATORS AND NON-GENERATORS)

DATE RECEIVED BY AGENCY: **03/02/2012**

NAME: **TEXAS HEALTH PHYSICIANS GROUP - TEXAS HEALTH MED SYNERGIES**

GENERATOR CLASSIFICATION: **NOT A GENERATOR**

DATE RECEIVED BY AGENCY: **07/21/2010**

NAME: **MEDICAL EDGE HEALTHCARE GROUP PA**

GENERATOR CLASSIFICATION: **SMALL QUANTITY GENERATOR**

DATE RECEIVED BY AGENCY: **05/21/2010**

NAME: **MEDICAL EDGE HEALTHCARE GROUP PA**

GENERATOR CLASSIFICATION: **SMALL QUANTITY GENERATOR**

DATE RECEIVED BY AGENCY: **04/07/2010**

NAME: **MEDICAL EDGE HEALTHCARE GROUP PA**

GENERATOR CLASSIFICATION: **SMALL QUANTITY GENERATOR**

CURRENT ACTIVITY INFORMATION

GENERATOR STATUS: **NOT A GENERATOR** LAST UPDATED DATE: **04/14/2015**

SUBJECT TO CORRECTIVE ACTION UNIVERSE: **NO**

TDSFs POTENTIALLY SUBJECT TO CORRECTIVE ACTION UNDER 3004 (u)/(v) UNIVERSE: **NO**

TDSFs ONLY SUBJECT TO CORRECTIVE ACTION UNDER DISCRETIONARY AUTHORITIES UNIVERSE: **NO**

NON TSDFs WHERE RCRA CORRECTIVE ACTION HAS BEEN IMPOSED UNIVERSE: **NO**

CORRECTIVE ACTION WORKLOAD UNIVERSE: **NO**

IMPORTER: **NO**

UNDERGROUND INJECTION: **NO**

MIXED WASTE GENERATOR: **NO**

UNIVERSAL WASTE DESTINATION FACILITY: **NO**

Resource Conservation & Recovery Act - Non-Generator Facilities (RCRANGR06)

RECYCLER: **NO**
TRANSFER FACILITY: **NO**
TRANSPORTER: **NO**
USED OIL FUEL BURNER: **NO**
ONSITE BURNER EXEMPTION: **NO**
USED OIL PROCESSOR: **NO**
FURNACE EXEMPTION: **NO**
USED OIL FUEL MARKETER TO BURNER: **NO**
USED OIL REFINER: **NO**
SPECIFICATION USED OIL MARKETER: **NO**
USED OIL TRANSFER FACILITY: **NO**
USED OIL TRANSPORTER: **NO**

COMPLIANCE, MONITORING AND ENFORCEMENT INFORMATION

EVALUATIONS **- NO EVALUATIONS REPORTED -**

VIOLATIONS **- NO VIOLATIONS REPORTED -**

ENFORCEMENTS **- NO ENFORCEMENTS REPORTED -**

HAZARDOUS WASTE

D001	**IGNITABLE WASTE**
F003	**THE FOLLOWING SPENT NON-HALOGENATED SOLVENTS: XYLENE, ACETONE, ETHYL ACETATE, ETHYL BENZENE, ETHYL ETHER, METHYL ISOBUTYL KETONE, N-BUTYL ALCOHOL, CYCLOHEXANONE, AND METHANOL; ALL SPENT SOLVENT MIXTURES/BLENDS CONTAINING, BEFORE USE, ONLY THE ABOVE SPENT NONHALOGENATED SOLVENTS; AND ALL SPENT SOLVENT MIXTURES/BLENDS CONTAINING, BEFORE USE, ONE OR MORE OF THE ABOVE NONHALOGENATED SOLVENTS, AND A TOTAL OF TEN PERCENT OR MORE (BY VOLUME) OF ONE OR MORE OF THOSE SOLVENTS LISTED IN F001, F002, F004, AND F005; AND STILL BOTTOMS FROM THE RECOVERY OF THESE SPENT SOLVENTS AND SPENT SOLVENT MIXTURES.**
U154	**METHANOL (I)**
U154	**METHYL ALCOHOL (I)**
U239	**BENZENE, DIMETHYL- (I,T)**
U239	**XYLENE (I)**

UNIVERSAL WASTE **- NO UNIVERSAL WASTE REPORTED -**

CORRECTIVE ACTION AREA **- NO CORRECTIVE ACTION AREA INFORMATION REPORTED -**

CORRECTIVE ACTION EVENT **- NO CORRECTIVE ACTION EVENT REPORTED -**

Back to Report Summary

MAP ID# 78 **Distance from Property: 0.1 mi. (528 ft.) N**

FACILITY INFORMATION

REGISTRATION#: **89038** EPA ID: **TXR000080052**
TNRCC ID #: **128135**
NAME: **TEXAS HEALTH MED SYNERGIES**
ADDRESS: **9229 LYNDON B JOHNSON FWY**
DALLAS, TX 75243
CONTACT: **TARA EVERSOLE**
PHONE: **214-5702319**
BUSINESS DESCRIPTION: **MEDICAL LABORATORY**
INDUSTRIAL WASTE PERMIT #: **NOT REPORTED**
MUNICIPAL WASTE PERMIT #: **NOT REPORTED**
SIC CODE: **NOT REPORTED**
WASTE GENERATOR: **YES**
WASTE RECEIVER: **NO**
WASTE TRANSPORTER: **NO**
TRANSFER FACILITY: **NO**
MAQUILADORA (MEXICAN FACILITY): **NO**
STATUS: **ACTIVE**
AMOUNT OF WASTE GENERATED: **SMALL QUANTITY GENERATOR**
GENERATOR TYPE: **NON-INDUSTRIAL AND/OR MUNICIPAL**
THIS FACILITY IS A NOTIFIER
THIS FACILITY IS A STEERS REPORTER - (STATE OF TEXAS ENVIRONMENTAL ELECTRONIC REPORTING SYSTEM)
THIS FACILITY IS REQUIRED TO SUBMIT AN ANNUAL WASTE REPORT
THIS FACILITY IS NOT INVOLVED IN RECYCLING ACTIVITIES
LAST UPDATE TO TRACS (TCEQ REGULATORY ACTIVITIES AND COMPLIANCE SYSTEM): **09/24/2015**

OWNER INFORMATION

NAME: **TEXAS HEALTH PHYSICIANS GROUP**
ADDRESS: **9229 LBJ FWY**
DALLAS, TX 75243
PHONE: **1-214-5702319**

ACTIVITIES

ACTIVITY TYPE: **UNKNOWN**
ACTIVITY DESCRIPTION: **NOT REPORTED**

WASTE

WASTE ID: **243841**
WASTE CODE STATUS: **INACTIVE**
WASTE IS RADIOACTIVE: **NO**
WASTE IS TREATED OFF SITE: **NO**
GENERATOR'S DESCRIPTION OF WASTE: **LABORATORY TESTING WASTE STREAMS THAT INCLUDE XYLENE, METHANOL, AND ALCOHOL WITH**

Back to Report Summary

Voluntary Cleanup Program Sites (VCP)

MAP ID# 79 **Distance from Property: 0.1 mi. (528 ft.) N**

SITE INFORMATION

ID#: **0491**
NAME: **DAYS INN HOTEL**
ADDRESS: **8051 LBJ FREEWAY**
DALLAS TX
ACRES: **4**
FACILITY TYPE: **HOTEL AND RESTAURANT**
APPLICATION DATE: **3/21/97**
DATE OF AGREEMENT: **3/26/97**
CERTIFICATE OF COMPLETION DATE: **NOT REPORTED**
TYPE OF CERTIFICATE ISSUED: **NOT REPORTED**
TYPE LEAD: **OWNER**
PHASE: **TRANS/IOP**
MEDIA AFFECTED: **GROUNDWATER**
TNRCC SOLID WASTE REGISTRATION #: **NOT REPORTED**
REMEDY: **NOT REPORTED**
INSTITUTIONAL CONTROL: **NOT REPORTED**
LPST #: **NOT REPORTED**
EPA CERCLIS #: **NOT REPORTED**
EPA RCRIS #: **NOT REPORTED**
CONTAMINANT/S: **SOLVENTS**

APPLICANT INFORMATION

ORGANIZATION: **THE WYNDHAM HOTEL CORPORATION**
DIANE, PARMERLEE
1950 STEMMONS FREEWAY, SUITE 6001
DALLAS, TX, 75206
PHONE: **214-863-1292**
FAX: **214-863-1286**

CONSULTANT/ATTORNEY INFORMATION

ORGANIZATION: **LOCKE, PURNELL, RAIN & HARRELL**
MARK, STORY, ATTORNEY
2200 ROSS AVENUE, SUITE 2200
DALLAS, TX, 75201-8000
PHONE: **214-740-8590**
FAX: **214-740-8800**

Back to Report Summary

Innocent Owner / Operator Database (IOP)

MAP ID# 79 **Distance from Property: 0.1 mi. (528 ft.) N**

FACILITY INFORMATION

ID#: **0063**
DATE IOP RECIEVED: **9/29/98**
CERTIFICATE ISSUED: **4/7/00**
NAME: **DAYS INN HOTEL**
ADDRESS: **8051 LBJ FREEWAY**
DALLAS, TX 75240
CONTAMINANTS: **CHLORINATED HYDROCARBONS**
MEDIA AFFECTED: **GROUNDWATER**
PHASE: **COMPLETED**
PROPERTY USE: **HOTEL**
ACRES: **3.661**

OTHER CONTACTS (CONSULTANT/ATTORNEY)

ORGANIZATION: **LOCKE PURNELL RAIN**
MARK T. STORY ATTORNEY
2200 ROSS AVENUE, SUITE 2200
DALLAS TX 75201
PHONE: **214-740-8590** FAX: **214-740-8800**

APPLICANT INFORMATION

ORGANIZATION: **PATRIOT AMERICAN HOSPITALITY**
MARK T. STORY, VICE PRESIDE
ADDRESS: **1950 STEMMONS, SUITE 6001**
DALLAS, TX, 75206
INTEREST IN SITE: **OWNER**
PHONE: **214-863-1292** FAX: **214-863-1286**

Back to Report Summary

MAP ID# 80 **Distance from Property: 0.1 mi. (528 ft.) N**

FACILITY INFORMATION

LPST ID: **116224**
FACILITY ID: **0060083**
NAME: **RACETRAC 437**
ADDRESS: **2018 NORTHWEST HWY**
GARLAND, TX 75040

LPST/s AT THIS FACILITY. ID/s ARE LISTED BELOW:
116224

LEAKING TANK DETAILS

LPST ID: **116224**
NAME: **RACETRAC 437**
FACILITY LOCATION: **2018 NORTHWEST HWY**
PRIORITY CODE: **2.6 - IMPACTED GW DISCHARGE TO SW USED BY HUMANENDGR SPEC LT 500F**
STATUS CODE: **6A - FINAL CONCURRENCE ISSUED**
REPORTED DATE: **4/14/2004**
ENTERED DATE: **10/28/2004**

PRP INFORMATION
NAME: **RACETRAC PETROLEUM INC**
ADDRESS: **3225 CUMBERLAND BLVD #100**
ATLANTA GA 30339
CONTACT: **MAX MCBRAYER**
PHONE: **770/431-7600**

UNDERGROUND STORAGE TANK

TANK ID: **1**
NUMBER OF COMPARTMENTS: **1**
INSTALLATION DATE: **06/01/1991**
REGISTRATION DATE: **09/26/1991**
TANK CAPACITY (GAL): **12000**
EMPTY TANK: **NOT EMPTY**
STATUS: **IN USE**
STATUS BEGIN DATE: **06/01/1991**
INTERNAL PROTECTION DATE: **NOT REPORTED**
REGULATORY STATUS: **FULLY REGULATED**
TANK DESIGN SINGLE WALL: **NO**
TANK DESIGN DOUBLE WALL: **YES**
PIPE DESIGN SINGLE WALL: **NO**
PIPE DESIGN DOUBLE WALL: **YES**

TANK DETAILS

MATERIAL:
COMPOSITE
CORROSION PROTECTION:
COMPOSITE TANK (STEEL W/FRP EXTERNAL LAMINATE)
EXTERNAL CONTAINMENT:
NOT REPORTED
TANK COMPLIANCE FLAG
CORROSION PROTECTION COMPLIANCE FLAG: **YES**
CORROSION PROTECTION VARIANCE: **NO VARIANCE**

COMPARTMENT DETAILS

UST COMPARTMENT ID: **137840**
TANK ID: **1**
COMPARTMENT LETTER: **A**
SUBSTANCES: **GASOLINE**
OTHER SUBSTANCES: **NOT REPORTED**
CAPACITY (GAL): **12000**
COMPARTMENT RELEASE DETECTION: **INTERSTITIAL MONITORING WITHIN SECONDARY WALL/JACKET**
SPILL CONTAINMENT AND OVERFILL PREVENTION: **TIGHT-FILL FITTING CONTAINER/BUCKET/SUMP,FACTORY - BUILT SPILL CONTAINER/BUCKET/SUMP,FLOW RESTRICTOR VALUE,ALARM (SET@<=90%) W3A OR 3B**

PIPING SYSTEMS

MATERIAL: **FRP**
CORROSION PROTECTION: **FRP TANK OR PIPING (NONCORRODIBLE)**
EXTERNAL CONTAINMENT: **NOT REPORTED**
CONNECTORS & VALVES:
NOT REPORTED
CORROSION PROTECTION: **FRP TANK OR PIPING (NONCORRODIBLE)**
PIPE COMPLIANCE FLAG
CORROSION PROTECTION COMPLIANCE FLAG: **YES**
CORROSION PROTECTION VARIANCE: **NO VARIANCE**

TANK ID: **2**
NUMBER OF COMPARTMENTS: **1**
INSTALLATION DATE: **06/01/1991**
REGISTRATION DATE: **09/26/1991**
TANK CAPACITY (GAL): **12000**
EMPTY TANK: **NOT EMPTY**
STATUS: **IN USE**
STATUS BEGIN DATE: **06/01/1991**
INTERNAL PROTECTION DATE: **NOT REPORTED**
REGULATORY STATUS: **FULLY REGULATED**
TANK DESIGN SINGLE WALL: **NO**
TANK DESIGN DOUBLE WALL: **YES**
PIPE DESIGN SINGLE WALL: **NO**
PIPE DESIGN DOUBLE WALL: **YES**

TANK DETAILS

MATERIAL:
COMPOSITE
CORROSION PROTECTION:
COMPOSITE TANK (STEEL W/FRP EXTERNAL LAMINATE)
EXTERNAL CONTAINMENT:
NOT REPORTED
TANK COMPLIANCE FLAG
CORROSION PROTECTION COMPLIANCE FLAG: **YES**
CORROSION PROTECTION VARIANCE: **NO VARIANCE**

COMPARTMENT DETAILS

UST COMPARTMENT ID: **137841**
TANK ID: **2**
COMPARTMENT LETTER: **A**
SUBSTANCES: **GASOLINE**
OTHER SUBSTANCES: **NOT REPORTED**
CAPACITY (GAL): **12000**
COMPARTMENT RELEASE DETECTION: **INTERSTITIAL MONITORING WITHIN SECONDARY WALL/JACKET**
SPILL CONTAINMENT AND OVERFILL PREVENTION: **TIGHT-FILL FITTING CONTAINER/BUCKET/SUMP,FACTORY - BUILT**

SPILL CONTAINER/BUCKET/SUMP,FLOW RESTRICTOR VALUE,ALARM (SET@<=90%) W3A OR 3B

PIPING SYSTEMS

MATERIAL: **FRP**

CORROSION PROTECTION: **FRP TANK OR PIPING (NONCORRODIBLE)**

EXTERNAL CONTAINMENT: **NOT REPORTED**

CONNECTORS & VALVES:

NOT REPORTED

CORROSION PROTECTION: **FRP TANK OR PIPING (NONCORRODIBLE)**

PIPE COMPLIANCE FLAG

CORROSION PROTECTION COMPLIANCE FLAG: **YES**

CORROSION PROTECTION VARIANCE: **NO VARIANCE**

TANK ID: **3**

NUMBER OF COMPARTMENTS: **1**

INSTALLATION DATE: **06/01/1991**

REGISTRATION DATE: **09/26/1991**

TANK CAPACITY (GAL): **12000**

EMPTY TANK: **NOT EMPTY**

STATUS: **IN USE**

STATUS BEGIN DATE: **06/01/1991**

INTERNAL PROTECTION DATE: **NOT REPORTED**

REGULATORY STATUS: **FULLY REGULATED**

TANK DESIGN SINGLE WALL: **NO**

TANK DESIGN DOUBLE WALL: **YES**

PIPE DESIGN SINGLE WALL: **NO**

PIPE DESIGN DOUBLE WALL: **YES**

TANK DETAILS

MATERIAL:

COMPOSITE

CORROSION PROTECTION:

COMPOSITE TANK (STEEL W/FRP EXTERNAL LAMINATE)

EXTERNAL CONTAINMENT:

NOT REPORTED

TANK COMPLIANCE FLAG

CORROSION PROTECTION COMPLIANCE FLAG: **YES**

CORROSION PROTECTION VARIANCE: **NO VARIANCE**

COMPARTMENT DETAILS

UST COMPARTMENT ID: **137842**

TANK ID: **3**

COMPARTMENT LETTER: **A**

SUBSTANCES: **GASOLINE**

OTHER SUBSTANCES: **NOT REPORTED**

CAPACITY (GAL): **12000**

COMPARTMENT RELEASE DETECTION: **INTERSTITIAL MONITORING WITHIN SECONDARY WALL/JACKET**

SPILL CONTAINMENT AND OVERFILL PREVENTION: **TIGHT-FILL FITTING CONTAINER/BUCKET/SUMP,FACTORY - BUILT**

SPILL CONTAINER/BUCKET/SUMP,FLOW RESTRICTOR VALUE,ALARM (SET@<=90%) W3A OR 3B

PIPING SYSTEMS

MATERIAL: **FRP**

CORROSION PROTECTION: **FRP TANK OR PIPING (NONCORRODIBLE)**

EXTERNAL CONTAINMENT: **NOT REPORTED**

CONNECTORS & VALVES:

NOT REPORTED

CORROSION PROTECTION: **FRP TANK OR PIPING (NONCORRODIBLE)**

PIPE COMPLIANCE FLAG

CORROSION PROTECTION COMPLIANCE FLAG: **YES**
CORROSION PROTECTION VARIANCE: **NO VARIANCE**

ABOVEGROUND STORAGE TANK INFORMATION

NO ABOVEGROUND STORAGE TANK DATA REPORTED FOR THIS FACILITY

Back to Report Summary

Petroleum Storage Tanks (PST)

MAP ID# 80 **Distance from Property: 0.1 mi. (528 ft.) N**

FACILITY INFORMATION

ID#: **60083**
NAME: **RACETRAC 437**
ADDRESS: **2018 NORTHWEST HWY**
GARLAND, TX 75041-4836
COUNTY: **DALLAS**
REGION: **4**
TYPE: **RETAIL**
BEGIN DATE: **10/02/1991**
STATUS: **ACTIVE**
EXEMPT STATUS: **NO**
RECORDS OFF-SITE: **YES**
NUMBER OF ACTIVE UNDERGROUND TANKS: **3**
NUMBER OF ACTIVE ABOVEGROUND TANKS: **0**

APPLICATION INFORMATION:

RECEIVED DATE ON EARLIEST REGISTRATION FORM: **09/26/1991**
SIGNATURE DATE ON EARLIEST REGISTRATION FORM: **06/10/1991**
SIGNATURE NAME & TITLE: **RAY JOHNSON, V PRES**
ENFORCEMENT ACTION DATE: **NOT REPORTED**

CONTACT INFORMATION

NAME: **LISA CIOTOLI**
TITLE: **NOT REPORTED**
ORGANIZATION: **RACETRAC 437**
MAIL ADDRESS: **MAILING ADDRESS NOT REPORTED**
CITY NOT REPORTED
PHONE: **(770) 4317600 0**

OWNER

OWNER NUMBER: **CN600505283**
NAME: **RACETRAC PETROLEUM INC**
CONTACT ADDRESS: **3225 CUMBERLAND BLVD SE STE 100**
ATLANTA GA 30339
TYPE: **CORPORATION/COMPANY**
BEGIN DATE: **10/02/1991**
CONTACT ROLE: **OWNCON**
CONTACT NAME: **LISA CIOTOLI**
CONTACT TITLE: **DIR OF ENV**
ORGANIZATION: **RACETRAC PETROLEUM INC**
PHONE: **(770) 4317600 0**
FAX: **NOT REPORTED**
EMAIL: **NOT REPORTED**

OPERATOR

OPERATOR NUMBER: **CN600505283**
NAME: **RACETRAC PETROLEUM INC**
CONTACT ADDRESS: **300 TECHNOLOGY CT SE**
SMYRNA GA 30082
TYPE: **CORPORATION/COMPANY**
BEGIN DATE: **10/02/1991**
CONTACT ROLE: **OPRCON**
CONTACT NAME: **MAX MCBRAYER**
CONTACT TITLE: **NOT REPORTED**

ORGANIZATION: **RACETRAC PETROLEUM INC**
PHONE: **(770) 4317600 0**
FAX: **NOT REPORTED**
EMAIL: **NOT REPORTED**

SELF-CERTIFICATION

SELF-CERTIFICATION ID: **265437**
SIGNATURE DATE: **02/19/2016**
SIGNATURE NAME & TITLE: **LISA A CIOTOLI, DIRECTOR OF ENVIRO**
FILING STATUS: **RENEWAL**
REGISTRATION FLAG: **YES**
SELF-CERTIFICATION ID: **248259**
SIGNATURE DATE: **02/06/2015**
SIGNATURE NAME & TITLE: **LISA A CIOTOLI, DIRECTOR OF ENVIRONM**
FILING STATUS: **RENEWAL**
REGISTRATION FLAG: **YES**
SELF-CERTIFICATION ID: **231235**
SIGNATURE DATE: **02/03/2014**
SIGNATURE NAME & TITLE: **LISA A CIOTOLI, DIRECTOR OF ENVIRONM**
FILING STATUS: **RENEWAL**
REGISTRATION FLAG: **YES**
SELF-CERTIFICATION ID: **144439**
SIGNATURE DATE: **01/09/2013**
SIGNATURE NAME & TITLE: **LISA A CIOTOLI, DIRECTOR OF ENVIRONM**
FILING STATUS: **RENEWAL**
REGISTRATION FLAG: **YES**
SELF-CERTIFICATION ID: **144438**
SIGNATURE DATE: **01/24/2012**
SIGNATURE NAME & TITLE: **LISA A CIOTOLI, DIRECTOR OF ENVIRO**
FILING STATUS: **RENEWAL**
REGISTRATION FLAG: **YES**
SELF-CERTIFICATION ID: **144437**
SIGNATURE DATE: **02/03/2011**
SIGNATURE NAME & TITLE: **LISA A CIOTOLI, DIRECTOR OF ENVIRO**
FILING STATUS: **RENEWAL**
REGISTRATION FLAG: **YES**
SELF-CERTIFICATION ID: **144436**
SIGNATURE DATE: **01/11/2010**
SIGNATURE NAME & TITLE: **LISA A CIOTOLI, OWNER OF ENVIRO**
FILING STATUS: **RENEWAL**
REGISTRATION FLAG: **YES**
SELF-CERTIFICATION ID: **144435**
SIGNATURE DATE: **02/09/2009**
SIGNATURE NAME & TITLE: **LISA A CIOTOLI, DIRECTOR ENVNMENTAL**
FILING STATUS: **RENEWAL**
REGISTRATION FLAG: **YES**
SELF-CERTIFICATION ID: **144434**
SIGNATURE DATE: **02/12/2008**

SIGNATURE NAME & TITLE: **LISA A CIOTOLI, DIRECTOR OF ENVIRONM**
FILING STATUS: **RENEWAL**
REGISTRATION FLAG: **YES**
SELF-CERTIFICATION ID: **144433**
SIGNATURE DATE: **01/16/2007**
SIGNATURE NAME & TITLE: **LISA A CIOTOLI, DIR OF ENVIRONMENTAL**
FILING STATUS: **RENEWAL**
REGISTRATION FLAG: **YES**
SELF-CERTIFICATION ID: **144432**
SIGNATURE DATE: **01/12/2006**
SIGNATURE NAME & TITLE: **LISA A CIOTOLI, DIRECTOR OF ENVIRON**
FILING STATUS: **RENEWAL**
REGISTRATION FLAG: **YES**
SELF-CERTIFICATION ID: **144431**
SIGNATURE DATE: **01/06/2005**
SIGNATURE NAME & TITLE: **LISA A CIOTOLI, DIRECTOR OF ENVIRO**
FILING STATUS: **RENEWAL**
REGISTRATION FLAG: **YES**
SELF-CERTIFICATION ID: **144430**
SIGNATURE DATE: **01/08/2004**
SIGNATURE NAME & TITLE: **LISA A CIOTOLI, DIRECTOR**
FILING STATUS: **RENEWAL**
REGISTRATION FLAG: **YES**
SELF-CERTIFICATION ID: **144429**
SIGNATURE DATE: **11/29/2002**
SIGNATURE NAME & TITLE: **MAX MCBRAYER JR, VICE PRESIDENT**
FILING STATUS: **RENEWAL**
REGISTRATION FLAG: **YES**
SELF-CERTIFICATION ID: **144428**
SIGNATURE DATE: **12/01/2001**
SIGNATURE NAME & TITLE: **MAX MCBRAYER JR, NOT REPORTED**
FILING STATUS: **RENEWAL**
REGISTRATION FLAG: **YES**
SELF-CERTIFICATION ID: **144427**
SIGNATURE DATE: **12/01/2000**
SIGNATURE NAME & TITLE: **MAX MCBRAYER JR, VP**
FILING STATUS: **INITIAL**
REGISTRATION FLAG: **YES**

CONSTRUCTION NOTIFICATION

NOTIFICATION CONSTRUCTION ID: **15352**
APPLICATION RECEIVED DATE: **08/07/2008**
SCHEDULE CONSTRUCTION DATE: **11/03/2008**
GENERAL DESCRIPTION OF PROPOSED CONSTRUCTION:
NOT REPORTED

UNDERGROUND STORAGE TANK

TANK ID: **1**
NUMBER OF COMPARTMENTS: **1**
INSTALLATION DATE: **06/01/1991**
REGISTRATION DATE: **09/26/1991**

TANK CAPACITY (GAL): **12000**
EMPTY TANK: **NOT EMPTY**
STATUS: **IN USE**
STATUS BEGIN DATE: **06/01/1991**
INTERNAL PROTECTION DATE: **NOT REPORTED**
REGULATORY STATUS: **FULLY REGULATED**
TANK DESIGN SINGLE WALL: **NO**
TANK DESIGN DOUBLE WALL: **YES**
PIPE DESIGN SINGLE WALL: **NO**
PIPE DESIGN DOUBLE WALL: **YES**

TANK DETAILS

MATERIAL:
COMPOSITE
CORROSION PROTECTION:
COMPOSITE TANK (STEEL W/FRP EXTERNAL LAMINATE)
EXTERNAL CONTAINMENT:
NOT REPORTED
TANK COMPLIANCE FLAG
CORROSION PROTECTION COMPLIANCE FLAG: **YES**
CORROSION PROTECTION VARIANCE: **NO VARIANCE**

COMPARTMENT DETAILS

UST COMPARTMENT ID: **137840**
TANK ID: **1**
COMPARTMENT LETTER: **A**
SUBSTANCES: **GASOLINE**
OTHER SUBSTANCES: **NOT REPORTED**
CAPACITY (GAL): **12000**
COMPARTMENT RELEASE DETECTION: **INTERSTITIAL MONITORING WITHIN SECONDARY WALL/JACKET**
SPILL CONTAINMENT AND OVERFILL PREVENTION: **TIGHT-FILL FITTING CONTAINER/BUCKET/SUMP,FACTORY - BUILT SPILL CONTAINER/BUCKET/SUMP,FLOW RESTRICTOR VALUE,ALARM (SET@<=90%) W3A OR 3B**

PIPING SYSTEMS

MATERIAL: **FRP**
CORROSION PROTECTION: **FRP TANK OR PIPING (NONCORRODIBLE)**
EXTERNAL CONTAINMENT: **NOT REPORTED**
CONNECTORS & VALVES:
NOT REPORTED
PIPEING RELEASE DETECTION:
MONTHLY PIPING TIGHTNESS TEST (@ 0.2 GPH),ANNUAL PIPING TIGHTNESS TEST / ANNUAL ELECTRONIC MONITORING (@ 0.1 GPH),AUTO. LINE LEAK DETECTOR (3.0 GPH FOR PRESSURE PIPING)
PIPE COMPLIANCE FLAG
CORROSION PROTECTION COMPLIANCE FLAG: **YES**
CORROSION PROTECTION VARIANCE: **NO VARIANCE**

TANK ID: **2**
NUMBER OF COMPARTMENTS: **1**
INSTALLATION DATE: **06/01/1991**
REGISTRATION DATE: **09/26/1991**
TANK CAPACITY (GAL): **12000**
EMPTY TANK: **NOT EMPTY**
STATUS: **IN USE**
STATUS BEGIN DATE: **06/01/1991**
INTERNAL PROTECTION DATE: **NOT REPORTED**
REGULATORY STATUS: **FULLY REGULATED**
TANK DESIGN SINGLE WALL: **NO**
TANK DESIGN DOUBLE WALL: **YES**
PIPE DESIGN SINGLE WALL: **NO**
PIPE DESIGN DOUBLE WALL: **YES**

TANK DETAILS

MATERIAL:
COMPOSITE
CORROSION PROTECTION:
COMPOSITE TANK (STEEL W/FRP EXTERNAL LAMINATE)
EXTERNAL CONTAINMENT:
NOT REPORTED
TANK COMPLIANCE FLAG
CORROSION PROTECTION COMPLIANCE FLAG: **YES**
CORROSION PROTECTION VARIANCE: **NO VARIANCE**

COMPARTMENT DETAILS

UST COMPARTMENT ID: **137841**
TANK ID: **2**
COMPARTMENT LETTER: **A**
SUBSTANCES: **GASOLINE**
OTHER SUBSTANCES: **NOT REPORTED**
CAPACITY (GAL): **12000**
COMPARTMENT RELEASE DETECTION: **INTERSTITIAL MONITORING WITHIN SECONDARY WALL/JACKET**
SPILL CONTAINMENT AND OVERFILL PREVENTION: **TIGHT-FILL FITTING CONTAINER/BUCKET/SUMP,FACTORY - BUILT SPILL CONTAINER/BUCKET/SUMP,FLOW RESTRICTOR VALUE,ALARM (SET@<=90%) W3A OR 3B**

PIPING SYSTEMS

MATERIAL: **FRP**
CORROSION PROTECTION: **FRP TANK OR PIPING (NONCORRODIBLE)**
EXTERNAL CONTAINMENT: **NOT REPORTED**
CONNECTORS & VALVES:
NOT REPORTED
PIPEING RELEASE DETECTION:
MONTHLY PIPING TIGHTNESS TEST (@ 0.2 GPH),ANNUAL PIPING TIGHTNESS TEST / ANNUAL ELECTRONIC MONITORING (@ 0.1 GPH),AUTO. LINE LEAK DETECTOR (3.0 GPH FOR PRESSURE PIPING)
PIPE COMPLIANCE FLAG
CORROSION PROTECTION COMPLIANCE FLAG: **YES**
CORROSION PROTECTION VARIANCE: **NO VARIANCE**

TANK ID: **3**
NUMBER OF COMPARTMENTS: **1**
INSTALLATION DATE: **06/01/1991**
REGISTRATION DATE: **09/26/1991**
TANK CAPACITY (GAL): **12000**
EMPTY TANK: **NOT EMPTY**
STATUS: **IN USE**
STATUS BEGIN DATE: **06/01/1991**
INTERNAL PROTECTION DATE: **NOT REPORTED**
REGULATORY STATUS: **FULLY REGULATED**
TANK DESIGN SINGLE WALL: **NO**
TANK DESIGN DOUBLE WALL: **YES**
PIPE DESIGN SINGLE WALL: **NO**
PIPE DESIGN DOUBLE WALL: **YES**

TANK DETAILS

MATERIAL:
COMPOSITE
CORROSION PROTECTION:
COMPOSITE TANK (STEEL W/FRP EXTERNAL LAMINATE)
EXTERNAL CONTAINMENT:
NOT REPORTED
TANK COMPLIANCE FLAG

CORROSION PROTECTION COMPLIANCE FLAG: **YES**
CORROSION PROTECTION VARIANCE: **NO VARIANCE**

COMPARTMENT DETAILS

UST COMPARTMENT ID: **137842**
TANK ID: **3**
COMPARTMENT LETTER: **A**
SUBSTANCES: **GASOLINE**
OTHER SUBSTANCES: **NOT REPORTED**
CAPACITY (GAL): **12000**
COMPARTMENT RELEASE DETECTION: **INTERSTITIAL MONITORING WITHIN SECONDARY WALL/JACKET**
SPILL CONTAINMENT AND OVERFILL PREVENTION: **TIGHT-FILL FITTING CONTAINER/BUCKET/SUMP,FACTORY - BUILT SPILL CONTAINER/BUCKET/SUMP,FLOW RESTRICTOR VALUE,ALARM (SET@<=90%) W3A OR 3B**

PIPING SYSTEMS

MATERIAL: **FRP**
CORROSION PROTECTION: **FRP TANK OR PIPING (NONCORRODIBLE)**
EXTERNAL CONTAINMENT: **NOT REPORTED**
CONNECTORS & VALVES:
NOT REPORTED
PIPEING RELEASE DETECTION:
MONTHLY PIPING TIGHTNESS TEST (@ 0.2 GPH),ANNUAL PIPING TIGHTNESS TEST / ANNUAL ELECTRONIC MONITORING (@ 0.1 GPH),AUTO. LINE LEAK DETECTOR (3.0 GPH FOR PRESSURE PIPING)
PIPE COMPLIANCE FLAG
CORROSION PROTECTION COMPLIANCE FLAG: **YES**
CORROSION PROTECTION VARIANCE: **NO VARIANCE**

ABOVEGROUND STORAGE TANK INFORMATION

NO ABOVEGROUND STORAGE TANK DATA REPORTED FOR THIS FACILITY

Back to Report Summary

Leaking Petroleum Storage Tanks (LPST)

MAP ID# 80 **Distance from Property: 0.1 mi. (528 ft.) N**

FACILITY INFORMATION

LPST ID: **119743**
FACILITY ID: **NOT REPORTED**
NAME: **RACETRAC 437**
ADDRESS: **2018 NORTHWEST HWY**
GARLAND, TX NOT REPORTED

LPST/s AT THIS FACILITY. ID/s ARE LISTED BELOW:
119743

LEAKING TANK DETAILS

LPST ID: **119743**
NAME: **RACETRAC 437**
FACILITY LOCATION: **NOT REPORTED**
PRIORITY CODE: **2.6 - IMPACTED GW DISCHARGE TO SW USED BY HUMANENDGR SPEC LT500FT**
STATUS CODE: **1 - RELEASE DETERMINATION**
REPORTED DATE: **7/27/2015**
ENTERED DATE: **9/25/2015**

PRP INFORMATION
NAME: **RACETRAC PETROLEUM INC**
ADDRESS: **NOT REPORTED**
NOT REPORTED NOT REPORTED
CONTACT: **NOT REPORTED**
PHONE: **NOT REPORTED**

UNDERGROUND STORAGE TANK

NO UNDERGROUND STORAGE TANK DATA REPORTED FOR THIS FACILITY

ABOVEGROUND STORAGE TANK INFORMATION

NO ABOVEGROUND STORAGE TANK DATA REPORTED FOR THIS FACILITY

Back to Report Summary

Petroleum Storage Tanks (PST)

MAP ID# 81 **Distance from Property: 0.1 mi. (528 ft.) SW**

FACILITY INFORMATION

ID#: **83641**
NAME: **UNITRIN DATA CENTER**
ADDRESS: **12790 MERIT DR**
DALLAS, TX 75251-1217
COUNTY: **DALLAS**
REGION: **4**
TYPE: **NOT REPORTED**
BEGIN DATE: **NOT REPORTED**
STATUS: **PENDING**
EXEMPT STATUS: **NO**
RECORDS OFF-SITE: **NO**
NUMBER OF ACTIVE UNDERGROUND TANKS: **0**
NUMBER OF ACTIVE ABOVEGROUND TANKS: **0**

CONTACT INFORMATION

NAME: **NOT REPORTED**
TITLE: **NOT REPORTED**
ORGANIZATION: **NOT REPORTED**
MAIL ADDRESS: **MAILING ADDRESS NOT REPORTED**
CITY NOT REPORTED
PHONE: **NOT REPORTED**

APPLICATION INFORMATION:

RECEIVED DATE ON EARLIEST REGISTRATION FORM: **02/18/2010**
SIGNATURE DATE ON EARLIEST REGISTRATION FORM: **NOT REPORTED**
SIGNATURE NAME & TITLE: **NOT REPORTED, NOT REPORTED**
ENFORCEMENT ACTION DATE: **NOT REPORTED**

OWNER

OWNER NUMBER: **CN604141473**
NAME: **UNITRIN DATA SYSTEMS**
CONTACT ADDRESS: **OWNER ADDRESS NOT REPORTED**
CITY NOT REPORTED
TYPE: **ORGANIZATION**
BEGIN DATE: **08/31/1987**
CONTACT ROLE: **NOT REPORTED**
CONTACT NAME: **NOT REPORTED**
CONTACT TITLE: **NOT REPORTED**
ORGANIZATION: **NOT REPORTED**
PHONE: **NOT REPORTED**
FAX: **NOT REPORTED**
EMAIL: **NOT REPORTED**

OPERATOR

NO OPERATOR INFORMATION REPORTED

SELF-CERTIFICATION

-NO SELF-CERTIFICATION INFORMATION REPORTED-

CONSTRUCTION NOTIFICATION

NO CONSTRUCTION NOTIFICATION DATA REPORTED FOR THIS FACILITY

UNDERGROUND STORAGE TANK

NO UNDERGROUND STORAGE TANK DATA REPORTED FOR THIS FACILITY

ABOVEGROUND STORAGE TANK INFORMATION

Petroleum Storage Tanks (PST)

NO ABOVEGROUND STORAGE TANK DATA REPORTED FOR THIS FACILITY

Back to Report Summary

MAP ID# 82 **Distance from Property: 0.1 mi. (528 ft.) N**

FACILITY INFORMATION

ID#: **75561**
NAME: **RUSTY WALLIS VOLKSWAGEN**
ADDRESS: **12635 LBJ FWY**
GARLAND, TX 75041-4705
COUNTY: **DALLAS**
REGION: **4**
TYPE: **FLEET REFUELING**
BEGIN DATE: **08/31/1987**
STATUS: **ACTIVE**
EXEMPT STATUS: **NO**
RECORDS OFF-SITE: **NO**
NUMBER OF ACTIVE UNDERGROUND TANKS: **0**
NUMBER OF ACTIVE ABOVEGROUND TANKS: **1**

APPLICATION INFORMATION:

RECEIVED DATE ON EARLIEST REGISTRATION FORM: **12/11/2002**
SIGNATURE DATE ON EARLIEST REGISTRATION FORM: **12/06/2002**
SIGNATURE NAME & TITLE: **R J PARROTT, PRES**
ENFORCEMENT ACTION DATE: **NOT REPORTED**

CONTACT INFORMATION

NAME: **NOT REPORTED**
TITLE: **NOT REPORTED**
ORGANIZATION: **NOT REPORTED**
MAIL ADDRESS: **MAILING ADDRESS NOT REPORTED**
CITY NOT REPORTED
PHONE: **NOT REPORTED**

OWNER

OWNER NUMBER: **CN600345193**
NAME: **RANPARR INC**
CONTACT ADDRESS: **OWNER ADDRESS NOT REPORTED**
CITY NOT REPORTED
TYPE: **CORPORATION/COMPANY**
BEGIN DATE: **08/31/1987**
CONTACT ROLE: **NOT REPORTED**
CONTACT NAME: **NOT REPORTED**
CONTACT TITLE: **NOT REPORTED**
ORGANIZATION: **NOT REPORTED**
PHONE: **NOT REPORTED**
FAX: **NOT REPORTED**
EMAIL: **NOT REPORTED**

OPERATOR

NO OPERATOR INFORMATION REPORTED

SELF-CERTIFICATION

-**NO SELF-CERTIFICATION INFORMATION REPORTED-**

CONSTRUCTION NOTIFICATION

NOTIFICATION CONSTRUCTION ID: **21939**
APPLICATION RECEIVED DATE: **02/19/2002**
SCHEDULE CONSTRUCTION DATE: **03/21/2002**
GENERAL DESCRIPTION OF PROPOSED CONSTRUCTION:
NOT REPORTED

Petroleum Storage Tanks (PST)

UNDERGROUND STORAGE TANK

NO UNDERGROUND STORAGE TANK DATA REPORTED FOR THIS FACILITY

ABOVEGROUND STORAGE TANK INFORMATION

AST ID #: **200950** MULTIPLE COMPARTMENT FLAG: **NO**

TANK ID: **702494** REGISTRATION DATE: **12/11/2002**

INSTALLATION DATE: **11/21/2002** STATUS BEGIN DATE: **11/21/2002**

TANK CAPACITY (GAL): **2000** REGULATORY STATUS: **FULLY REGULATED**

STATUS: **IN USE** SUBSTANCES: **GASOLINE**

MATERIAL OF CONSTRUCTION

STEEL: **YES** CORRUGATED METAL: **NO**

FIBERGLASS: **NO** CONCRETE: **NO**

ALUMINIUM: **NO**

CONTAINMENT

EARTHEN DIKE: **NO** CONCRETE: **YES**

CONTAINMENT LINER: **NO** NONE: **NO**

STAGE I VAPOR RECOVERY: **NOT REPORTED**

STAGE I INSTALLATION DATE: **NOT REPORTED**

Back to Report Summary

Resource Conservation & Recovery Act - Generator Facilities (RCRAGR06)

MAP ID# 83 **Distance from Property: 0.1 mi. (528 ft.) E**

FACILITY INFORMATION

EPA ID#: **TXR000081520**
NAME: **GANDER MOUNTAIN #415**
ADDRESS: **3777 CHILDRESS AVE**
MESQUITE, TX 75150-6502

OWNER TYPE: **PRIVATE**
OWNER NAME: **AMA ASSOCIATES**
OPERATOR TYPE: **PRIVATE**
OPERATOR NAME: **STEVEN HOLLAND**

CONTACT NAME: **STEVEN C HOLLAND**
CONTACT ADDRESS: **180 E. 5TH ST., SUITE 1300 ATTN: REGULATORY COMPLIANCE**
ST. PAUL MN 55101
CONTACT PHONE: **214-377-2354**
NON-NOTIFIER: **NOT A NON-NOTIFIER**
DATE RECEIVED BY AGENCY: **08/28/2013**

CERTIFICATION

CERTIFICATION NAME:	CERTIFICATION TITLE:	CERTIFICATION SIGNED DATE:
ROBERT J VOLD	**SR. VP, CFO, AND TREASURER**	**08/02/2013**

INDUSTRY CLASSIFICATION (NAICS)
45111 - SPORTING GOODS STORES

SITE HISTORY (INCLUDES GENERATORS AND NON-GENERATORS)
DATE RECEIVED BY AGENCY: **08/28/2013**
NAME: **GANDER MOUNTAIN #415**
GENERATOR CLASSIFICATION: **LARGE QUANTITY GENERATOR**

CURRENT ACTIVITY INFORMATION

GENERATOR STATUS: **CONDITIONALLY EXEMPT SMALL QUANTITY GENERATOR** LAST UPDATED DATE: **08/29/2013**
SUBJECT TO CORRECTIVE ACTION UNIVERSE: **NO**
TDSFs POTENTIALLY SUBJECT TO CORRECTIVE ACTION UNDER 3004 (u)/(v) UNIVERSE: **NO**
TDSFs ONLY SUBJECT TO CORRECTIVE ACTION UNDER DISCRETIONARY AUTHORITIES UNIVERSE: **NO**
NON TSDFs WHERE RCRA CORRECTIVE ACTION HAS BEEN IMPOSED UNIVERSE: **NO**
CORRECTIVE ACTION WORKLOAD UNIVERSE: **NO**

IMPORTER: **NO**
MIXED WASTE GENERATOR: **NO**
RECYCLER: **NO**
TRANSPORTER: **NO**
ONSITE BURNER EXEMPTION: **NO**
FURNACE EXEMPTION: **NO**
USED OIL REFINER: **NO**
USED OIL TRANSFER FACILITY: **NO**

UNDERGROUND INJECTION: **NO**
UNIVERSAL WASTE DESTINATION FACILITY: **NO**
TRANSFER FACILITY: **NO**
USED OIL FUEL BURNER: **NO**
USED OIL PROCESSOR: **NO**
USED OIL FUEL MARKETER TO BURNER: **NO**
SPECIFICATION USED OIL MARKETER: **NO**
USED OIL TRANSPORTER: **NO**

COMPLIANCE, MONITORING AND ENFORCEMENT INFORMATION

EVALUATIONS **- NO EVALUATIONS REPORTED -**
VIOLATIONS **- NO VIOLATIONS REPORTED -**
ENFORCEMENTS **- NO ENFORCEMENTS REPORTED -**

HAZARDOUS WASTE

D001 **IGNITABLE WASTE**

D002 **CORROSIVE WASTE**

D003 **REACTIVE WASTE**

UNIVERSAL WASTE **- NO UNIVERSAL WASTE REPORTED -**

CORRECTIVE ACTION AREA **- NO CORRECTIVE ACTION AREA INFORMATION REPORTED -**

CORRECTIVE ACTION EVENT **- NO CORRECTIVE ACTION EVENT REPORTED -**

Back to Report Summary

MAP ID# 84 **Distance from Property: 0.1 mi. (528 ft.) NE**

FACILITY INFORMATION

REGISTRATION#: **74637** EPA ID: **TXD074861956**
TNRCC ID #: **29006**
NAME: **SIGN GRAPHICS**
ADDRESS: **10011 MILLER ROAD DALLAS**
NOT REPORTED, TX
CONTACT: **RON HARPER**
PHONE: **214-3493131**
BUSINESS DESCRIPTION: **THIS REGISTRATION WAS INACTIVATED BECAUSE THERE WERE ONLY 6-DIGIT WASTE CODES ONTHE NOR AND NO WASTE ACTIVITY WAS REPORTED IN 1994, 1995 AND 1996.**
INDUSTRIAL WASTE PERMIT #: **NOT REPORTED**
MUNICIPAL WASTE PERMIT #: **NOT REPORTED**
SIC CODE: **NOT REPORTED**
WASTE GENERATOR: **YES**
WASTE RECEIVER: **NO**
WASTE TRANSPORTER: **NO**
TRANSFER FACILITY: **NO**
MAQUILADORA (MEXICAN FACILITY): **NO**
STATUS: **INACTIVE**
AMOUNT OF WASTE GENERATED: **SMALL QUANTITY GENERATOR**
GENERATOR TYPE: **NON-INDUSTRIAL AND/OR MUNICIPAL**
THIS FACILITY IS A NOTIFIER
THIS FACILITY IS NOT A STEERS REPORTER - (STATE OF TEXAS ENVIRONMENTAL ELECTRONIC REPORTING SYSTEM)
THIS FACILITY IS NOT REQUIRED TO SUBMIT AN ANNUAL WASTE SUMMARY REPORT
THIS FACILITY IS NOT INVOLVED IN RECYCLING ACTIVITIES
LAST UPDATE TO TRACS (TCEQ REGULATORY ACTIVITIES AND COMPLIANCE SYSTEM): **06/04/2010**

OWNER INFORMATION

NAME: **SIGN GRAPHICS**
ADDRESS: **NOT REPORTED**
PHONE: **NOT REPORTED**

ACTIVITIES

ACTIVITY TYPE: **UNKNOWN**
ACTIVITY DESCRIPTION: **NOT REPORTED**

WASTE

WASTE ID: **56346**
WASTE CODE STATUS: **INACTIVE**
WASTE IS RADIOACTIVE: **NO**
WASTE IS TREATED OFF SITE: **YES**
GENERATOR'S DESCRIPTION OF WASTE: **NOT REPORTED**

WASTE ID: **56347**
WASTE CODE STATUS: **INACTIVE**
WASTE IS RADIOACTIVE: **NO**
WASTE IS TREATED OFF SITE: **YES**
GENERATOR'S DESCRIPTION OF WASTE: **NOT REPORTED**

Back to Report Summary

MAP ID# 85 **Distance from Property: 0.11 mi. (581 ft.) NE**

FACILITY INFORMATION

REGISTRATION#: **74700** EPA ID: **TXD982562977**
TNRCC ID #: **29069**
NAME: **COLONIAL CHRYSLER JEEP**
ADDRESS: **16230 LBJ FWY**
MESQUITE, TX 75150
CONTACT: **LARRY MOODY**
PHONE: **972-2792555**
BUSINESS DESCRIPTION: **NOT REPORTED**
INDUSTRIAL WASTE PERMIT #: **NOT REPORTED**
MUNICIPAL WASTE PERMIT #: **NOT REPORTED**
SIC CODE: **NOT REPORTED**
WASTE GENERATOR: **YES**
WASTE RECEIVER: **NO**
WASTE TRANSPORTER: **NO**
TRANSFER FACILITY: **NO**
MAQUILADORA (MEXICAN FACILITY): **NO**
STATUS: **INACTIVE**
AMOUNT OF WASTE GENERATED: **SMALL QUANTITY GENERATOR**
GENERATOR TYPE: **NON-INDUSTRIAL AND/OR MUNICIPAL**
THIS FACILITY IS A NOTIFIER
THIS FACILITY IS NOT A STEERS REPORTER - (STATE OF TEXAS ENVIRONMENTAL ELECTRONIC REPORTING SYSTEM)
THIS FACILITY IS NOT REQUIRED TO SUBMIT AN ANNUAL WASTE SUMMARY REPORT
THIS FACILITY IS NOT INVOLVED IN RECYCLING ACTIVITIES
LAST UPDATE TO TRACS (TCEQ REGULATORY ACTIVITIES AND COMPLIANCE SYSTEM): **02/11/2002**

OWNER INFORMATION

NAME: **COLONIAL CHRYSLER JEEP**
ADDRESS: **PO BOX 851649**
MESQUITE, TX 75185
PHONE: **1-972-2792555**

ACTIVITIES

ACTIVITY TYPE: **UNKNOWN**
ACTIVITY DESCRIPTION: **NOT REPORTED**

WASTE

WASTE ID: **140011**
WASTE CODE STATUS: **INACTIVE**
WASTE IS RADIOACTIVE: **NO**
WASTE IS TREATED OFF SITE: **YES**
GENERATOR'S DESCRIPTION OF WASTE: **SPENT SOLVENT**

WASTE ID: **140012**
WASTE CODE STATUS: **INACTIVE**
WASTE IS RADIOACTIVE: **NO**
WASTE IS TREATED OFF SITE: **YES**
GENERATOR'S DESCRIPTION OF WASTE: **IMMERSION CLEANER**

WASTE ID: **140013**
WASTE CODE STATUS: **INACTIVE**
WASTE IS RADIOACTIVE: **NO**
WASTE IS TREATED OFF SITE: **YES**

GENERATOR'S DESCRIPTION OF WASTE: **USED FILTERS**

WASTE ID: **56511**
WASTE CODE STATUS: **INACTIVE**
WASTE IS RADIOACTIVE: **NO**
WASTE IS TREATED OFF SITE: **YES**
GENERATOR'S DESCRIPTION OF WASTE: **NOT REPORTED**

WASTE ID: **56512**
WASTE CODE STATUS: **INACTIVE**
WASTE IS RADIOACTIVE: **NO**
WASTE IS TREATED OFF SITE: **YES**
GENERATOR'S DESCRIPTION OF WASTE: **NOT REPORTED**

WASTE ID: **66595**
WASTE CODE STATUS: **INACTIVE**
WASTE IS RADIOACTIVE: **NO**
WASTE IS TREATED OFF SITE: **YES**
GENERATOR'S DESCRIPTION OF WASTE: **SPENT IMMERSION CLEANER**

Back to Report Summary

Industrial and Hazardous Waste Corrective Action Sites (IHWCA)

MAP ID# 85 **Distance from Property: 0.11 mi. (581 ft.) NE**

PROGRAM ID: **74700**
RN NUMBER: **RN100575166**
NAME: **COLONIAL CHRYSLER JEEP MESQUITE**
ADDRESS: **16230 LBJ FWY**
MESQUITE, TX 75150
STATUS: **INACTIVE**
STATUS DATE: **10/5/2004**
LOCATION DESCRIPTION:
16230 LBJ FREEWAY, MESQUITE, TX

Back to Report Summary

MAP ID# 85 **Distance from Property: 0.11 mi. (581 ft.) NE**

FACILITY INFORMATION

ID#: **44681**
NAME: **VILLAGE CHRYSLER PLYMOUTH**
ADDRESS: **16230 LBJ FWY**
MESQUITE, TX 75150-1526
COUNTY: **DALLAS**
REGION: **4**
TYPE: **FLEET REFUELING**
BEGIN DATE: **10/01/1987**
STATUS: **INACTIVE**
EXEMPT STATUS: **NO**
RECORDS OFF-SITE: **NO**
NUMBER OF ACTIVE UNDERGROUND TANKS: **0**
NUMBER OF ACTIVE ABOVEGROUND TANKS: **0**

CONTACT INFORMATION

NAME: **CAROL EVANS**
TITLE: **NOT REPORTED**
ORGANIZATION: **VILLAGE CHRYSLER PLYMOUTH**
MAIL ADDRESS: **MAILING ADDRESS NOT REPORTED**
CITY NOT REPORTED
PHONE: **(972) 2792555 0**

APPLICATION INFORMATION:

RECEIVED DATE ON EARLIEST REGISTRATION FORM: **02/17/1987**
SIGNATURE DATE ON EARLIEST REGISTRATION FORM: **02/11/1987**
SIGNATURE NAME & TITLE: **JACK HENDRED, SERVICE & PARTS DIR.**
ENFORCEMENT ACTION DATE: **NOT REPORTED**

OWNER

OWNER NUMBER: **CN601598410**
NAME: **RODEO CHRYSLER-PLYMOUTH**
CONTACT ADDRESS: **OWNER ADDRESS NOT REPORTED**
CITY NOT REPORTED
TYPE: **ORGANIZATION**
BEGIN DATE: **10/01/1987**
CONTACT ROLE: **NOT REPORTED**
CONTACT NAME: **NOT REPORTED**
CONTACT TITLE: **NOT REPORTED**
ORGANIZATION: **NOT REPORTED**
PHONE: **NOT REPORTED**
FAX: **NOT REPORTED**
EMAIL: **NOT REPORTED**

OPERATOR

NO OPERATOR INFORMATION REPORTED

SELF-CERTIFICATION

-NO SELF-CERTIFICATION INFORMATION REPORTED-

CONSTRUCTION NOTIFICATION

NO CONSTRUCTION NOTIFICATION DATA REPORTED FOR THIS FACILITY

UNDERGROUND STORAGE TANK

TANK ID: **1**
INSTALLATION DATE: **01/01/1979**
TANK CAPACITY (GAL): **2000**
NUMBER OF COMPARTMENTS: **1**
REGISTRATION DATE: **02/17/1987**
EMPTY TANK: **NOT EMPTY**

STATUS: **REMOVED FROM GROUND**
STATUS BEGIN DATE: **12/03/1998**
INTERNAL PROTECTION DATE: **NOT REPORTED**
REGULATORY STATUS: **FULLY REGULATED**
TANK DESIGN SINGLE WALL: **NO**
TANK DESIGN DOUBLE WALL: **NO**
PIPE DESIGN SINGLE WALL: **NO**
PIPE DESIGN DOUBLE WALL: **NO**

TANK DETAILS

MATERIAL:
STEEL
CORROSION PROTECTION:
NOT REPORTED
EXTERNAL CONTAINMENT:
NOT REPORTED
TANK COMPLIANCE FLAG
CORROSION PROTECTION COMPLIANCE FLAG: **NO**
CORROSION PROTECTION VARIANCE: **NO VARIANCE**

COMPARTMENT DETAILS

UST COMPARTMENT ID: **102320**
TANK ID: **1**
COMPARTMENT LETTER: **A**
SUBSTANCES: **GASOLINE**
OTHER SUBSTANCES: **NOT REPORTED**
CAPACITY (GAL): **2000**
COMPARTMENT RELEASE DETECTION: **NOT REPORTED**
SPILL CONTAINMENT AND OVERFILL PREVENTION: **NOT REPORTED**

PIPING SYSTEMS

MATERIAL: **STEEL**
CORROSION PROTECTION: **NOT REPORTED**
EXTERNAL CONTAINMENT: **NOT REPORTED**
CONNECTORS & VALVES:
NOT REPORTED
PIPEING RELEASE DETECTION:
NOT REPORTED
PIPE COMPLIANCE FLAG
CORROSION PROTECTION COMPLIANCE FLAG: **NO**
CORROSION PROTECTION VARIANCE: **NO VARIANCE**

TANK ID: **2**
NUMBER OF COMPARTMENTS: **1**
INSTALLATION DATE: **01/01/1979**
REGISTRATION DATE: **02/17/1987**
TANK CAPACITY (GAL): **500**
EMPTY TANK: **NOT EMPTY**
STATUS: **REMOVED FROM GROUND**
STATUS BEGIN DATE: **12/03/1998**
INTERNAL PROTECTION DATE: **NOT REPORTED**
REGULATORY STATUS: **FULLY REGULATED**
TANK DESIGN SINGLE WALL: **NO**
TANK DESIGN DOUBLE WALL: **NO**
PIPE DESIGN SINGLE WALL: **NO**
PIPE DESIGN DOUBLE WALL: **NO**

TANK DETAILS

MATERIAL:
STEEL
CORROSION PROTECTION:

NOT REPORTED

EXTERNAL CONTAINMENT:

NOT REPORTED

TANK COMPLIANCE FLAG

CORROSION PROTECTION COMPLIANCE FLAG: **NO**

CORROSION PROTECTION VARIANCE: **NO VARIANCE**

COMPARTMENT DETAILS

UST COMPARTMENT ID: **102319**

TANK ID: **2**

COMPARTMENT LETTER: **A**

SUBSTANCES: **USED OIL**

OTHER SUBSTANCES: **NOT REPORTED**

CAPACITY (GAL): **500**

COMPARTMENT RELEASE DETECTION: **NOT REPORTED**

SPILL CONTAINMENT AND OVERFILL PREVENTION: **NOT REPORTED**

PIPING SYSTEMS

MATERIAL: **STEEL**

CORROSION PROTECTION: **NOT REPORTED**

EXTERNAL CONTAINMENT: **NOT REPORTED**

CONNECTORS & VALVES:

NOT REPORTED

PIPEING RELEASE DETECTION:

NOT REPORTED

PIPE COMPLIANCE FLAG

CORROSION PROTECTION COMPLIANCE FLAG: **NO**

CORROSION PROTECTION VARIANCE: **NO VARIANCE**

TANK ID: **3**

NUMBER OF COMPARTMENTS: **1**

INSTALLATION DATE: **01/01/1979**

REGISTRATION DATE: **02/17/1987**

TANK CAPACITY (GAL): **40**

EMPTY TANK: **NOT EMPTY**

STATUS: **IN USE**

STATUS BEGIN DATE: **01/01/1979**

INTERNAL PROTECTION DATE: **NOT REPORTED**

REGULATORY STATUS: **EXEMPT**

TANK DESIGN SINGLE WALL: **NO**

TANK DESIGN DOUBLE WALL: **NO**

PIPE DESIGN SINGLE WALL: **NO**

PIPE DESIGN DOUBLE WALL: **NO**

TANK DETAILS

MATERIAL:

STEEL

CORROSION PROTECTION:

NOT REPORTED

EXTERNAL CONTAINMENT:

NOT REPORTED

TANK COMPLIANCE FLAG

CORROSION PROTECTION COMPLIANCE FLAG: **NO**

CORROSION PROTECTION VARIANCE: **NO VARIANCE**

COMPARTMENT DETAILS

UST COMPARTMENT ID: **102322**

TANK ID: **3**

COMPARTMENT LETTER: **A**
SUBSTANCES: **HYDRAULIC LIFT OIL**
OTHER SUBSTANCES: **NOT REPORTED**
CAPACITY (GAL): **40**
COMPARTMENT RELEASE DETECTION: **NOT REPORTED**
SPILL CONTAINMENT AND OVERFILL PREVENTION: **NOT REPORTED**

PIPING SYSTEMS

MATERIAL: **NOT REPORTED**
CORROSION PROTECTION: **NOT REPORTED**
EXTERNAL CONTAINMENT: **NOT REPORTED**
CONNECTORS & VALVES:
NOT REPORTED
PIPEING RELEASE DETECTION:
NOT REPORTED
PIPE COMPLIANCE FLAG
CORROSION PROTECTION COMPLIANCE FLAG: **NO**
CORROSION PROTECTION VARIANCE: **NO VARIANCE**

TANK ID: **4**
NUMBER OF COMPARTMENTS: **1**
INSTALLATION DATE: **01/01/1979**
REGISTRATION DATE: **02/17/1987**
TANK CAPACITY (GAL): **40**
EMPTY TANK: **NOT EMPTY**
STATUS: **IN USE**
STATUS BEGIN DATE: **01/01/1979**
INTERNAL PROTECTION DATE: **NOT REPORTED**
REGULATORY STATUS: **EXEMPT**
TANK DESIGN SINGLE WALL: **NO**
TANK DESIGN DOUBLE WALL: **NO**
PIPE DESIGN SINGLE WALL: **NO**
PIPE DESIGN DOUBLE WALL: **NO**

TANK DETAILS

MATERIAL:
STEEL
CORROSION PROTECTION:
NOT REPORTED
EXTERNAL CONTAINMENT:
NOT REPORTED
TANK COMPLIANCE FLAG
CORROSION PROTECTION COMPLIANCE FLAG: **NO**
CORROSION PROTECTION VARIANCE: **NO VARIANCE**

COMPARTMENT DETAILS

UST COMPARTMENT ID: **102321**
TANK ID: **4**
COMPARTMENT LETTER: **A**
SUBSTANCES: **HYDRAULIC LIFT OIL**
OTHER SUBSTANCES: **NOT REPORTED**
CAPACITY (GAL): **40**
COMPARTMENT RELEASE DETECTION: **NOT REPORTED**
SPILL CONTAINMENT AND OVERFILL PREVENTION: **NOT REPORTED**

PIPING SYSTEMS

MATERIAL: **NOT REPORTED**
CORROSION PROTECTION: **NOT REPORTED**

EXTERNAL CONTAINMENT: **NOT REPORTED**

CONNECTORS & VALVES:

NOT REPORTED

PIPEING RELEASE DETECTION:

NOT REPORTED

PIPE COMPLIANCE FLAG

CORROSION PROTECTION COMPLIANCE FLAG: **NO**

CORROSION PROTECTION VARIANCE: **NO VARIANCE**

TANK ID: **5**

NUMBER OF COMPARTMENTS: **1**

INSTALLATION DATE: **01/01/1979**

REGISTRATION DATE: **02/17/1987**

TANK CAPACITY (GAL): **40**

EMPTY TANK: **NOT EMPTY**

STATUS: **IN USE**

STATUS BEGIN DATE: **01/01/1979**

INTERNAL PROTECTION DATE: **NOT REPORTED**

REGULATORY STATUS: **EXEMPT**

TANK DESIGN SINGLE WALL: **NO**

TANK DESIGN DOUBLE WALL: **NO**

PIPE DESIGN SINGLE WALL: **NO**

PIPE DESIGN DOUBLE WALL: **NO**

TANK DETAILS

MATERIAL:

STEEL

CORROSION PROTECTION:

NOT REPORTED

EXTERNAL CONTAINMENT:

NOT REPORTED

TANK COMPLIANCE FLAG

CORROSION PROTECTION COMPLIANCE FLAG: **NO**

CORROSION PROTECTION VARIANCE: **NO VARIANCE**

COMPARTMENT DETAILS

UST COMPARTMENT ID: **102326**

TANK ID: **5**

COMPARTMENT LETTER: **A**

SUBSTANCES: **HYDRAULIC LIFT OIL**

OTHER SUBSTANCES: **NOT REPORTED**

CAPACITY (GAL): **40**

COMPARTMENT RELEASE DETECTION: **NOT REPORTED**

SPILL CONTAINMENT AND OVERFILL PREVENTION: **NOT REPORTED**

PIPING SYSTEMS

MATERIAL: **NOT REPORTED**

CORROSION PROTECTION: **NOT REPORTED**

EXTERNAL CONTAINMENT: **NOT REPORTED**

CONNECTORS & VALVES:

NOT REPORTED

PIPEING RELEASE DETECTION:

NOT REPORTED

PIPE COMPLIANCE FLAG

CORROSION PROTECTION COMPLIANCE FLAG: **NO**

CORROSION PROTECTION VARIANCE: **NO VARIANCE**

TANK ID: **6**

NUMBER OF COMPARTMENTS: **1**

INSTALLATION DATE: **01/01/1979**
REGISTRATION DATE: **02/17/1987**
TANK CAPACITY (GAL): **40**
EMPTY TANK: **NOT EMPTY**
STATUS: **IN USE**
STATUS BEGIN DATE: **01/01/1979**
INTERNAL PROTECTION DATE: **NOT REPORTED**
REGULATORY STATUS: **EXEMPT**
TANK DESIGN SINGLE WALL: **NO**
TANK DESIGN DOUBLE WALL: **NO**
PIPE DESIGN SINGLE WALL: **NO**
PIPE DESIGN DOUBLE WALL: **NO**

TANK DETAILS

MATERIAL:
STEEL
CORROSION PROTECTION:
NOT REPORTED
EXTERNAL CONTAINMENT:
NOT REPORTED

TANK COMPLIANCE FLAG

CORROSION PROTECTION COMPLIANCE FLAG: **NO**
CORROSION PROTECTION VARIANCE: **NO VARIANCE**

COMPARTMENT DETAILS

UST COMPARTMENT ID: **102325**
TANK ID: **6**
COMPARTMENT LETTER: **A**
SUBSTANCES: **HYDRAULIC LIFT OIL**
OTHER SUBSTANCES: **NOT REPORTED**
CAPACITY (GAL): **40**
COMPARTMENT RELEASE DETECTION: **NOT REPORTED**
SPILL CONTAINMENT AND OVERFILL PREVENTION: **NOT REPORTED**

PIPING SYSTEMS

MATERIAL: **NOT REPORTED**
CORROSION PROTECTION: **NOT REPORTED**
EXTERNAL CONTAINMENT: **NOT REPORTED**

CONNECTORS & VALVES:

NOT REPORTED
PIPEING RELEASE DETECTION:
NOT REPORTED

PIPE COMPLIANCE FLAG

CORROSION PROTECTION COMPLIANCE FLAG: **NO**
CORROSION PROTECTION VARIANCE: **NO VARIANCE**

TANK ID: **7**
NUMBER OF COMPARTMENTS: **1**
INSTALLATION DATE: **01/01/1979**
REGISTRATION DATE: **02/17/1987**
TANK CAPACITY (GAL): **40**
EMPTY TANK: **NOT EMPTY**
STATUS: **IN USE**
STATUS BEGIN DATE: **01/01/1979**
INTERNAL PROTECTION DATE: **NOT REPORTED**
REGULATORY STATUS: **EXEMPT**
TANK DESIGN SINGLE WALL: **NO**
TANK DESIGN DOUBLE WALL: **NO**
PIPE DESIGN SINGLE WALL: **NO**
PIPE DESIGN DOUBLE WALL: **NO**

TANK DETAILS

MATERIAL:

STEEL

CORROSION PROTECTION:

NOT REPORTED

EXTERNAL CONTAINMENT:

NOT REPORTED

TANK COMPLIANCE FLAG

CORROSION PROTECTION COMPLIANCE FLAG: **NO**

CORROSION PROTECTION VARIANCE: **NO VARIANCE**

COMPARTMENT DETAILS

UST COMPARTMENT ID: **102324**

TANK ID: **7**

COMPARTMENT LETTER: **A**

SUBSTANCES: **HYDRAULIC LIFT OIL**

OTHER SUBSTANCES: **NOT REPORTED**

CAPACITY (GAL): **40**

COMPARTMENT RELEASE DETECTION: **NOT REPORTED**

SPILL CONTAINMENT AND OVERFILL PREVENTION: **NOT REPORTED**

PIPING SYSTEMS

MATERIAL: **NOT REPORTED**

CORROSION PROTECTION: **NOT REPORTED**

EXTERNAL CONTAINMENT: **NOT REPORTED**

CONNECTORS & VALVES:

NOT REPORTED

PIPEING RELEASE DETECTION:

NOT REPORTED

PIPE COMPLIANCE FLAG

CORROSION PROTECTION COMPLIANCE FLAG: **NO**

CORROSION PROTECTION VARIANCE: **NO VARIANCE**

TANK ID: **8**

NUMBER OF COMPARTMENTS: **1**

INSTALLATION DATE: **01/01/1979**

REGISTRATION DATE: **02/17/1987**

TANK CAPACITY (GAL): **40**

EMPTY TANK: **NOT EMPTY**

STATUS: **IN USE**

STATUS BEGIN DATE: **01/01/1979**

INTERNAL PROTECTION DATE: **NOT REPORTED**

REGULATORY STATUS: **EXEMPT**

TANK DESIGN SINGLE WALL: **NO**

TANK DESIGN DOUBLE WALL: **NO**

PIPE DESIGN SINGLE WALL: **NO**

PIPE DESIGN DOUBLE WALL: **NO**

TANK DETAILS

MATERIAL:

STEEL

CORROSION PROTECTION:

NOT REPORTED

EXTERNAL CONTAINMENT:

NOT REPORTED

TANK COMPLIANCE FLAG

CORROSION PROTECTION COMPLIANCE FLAG: **NO**

CORROSION PROTECTION VARIANCE: **NO VARIANCE**

COMPARTMENT DETAILS

UST COMPARTMENT ID: **102323**
TANK ID: **8**
COMPARTMENT LETTER: **A**
SUBSTANCES: **HYDRAULIC LIFT OIL**
OTHER SUBSTANCES: **NOT REPORTED**
CAPACITY (GAL): **40**
COMPARTMENT RELEASE DETECTION: **NOT REPORTED**
SPILL CONTAINMENT AND OVERFILL PREVENTION: **NOT REPORTED**

PIPING SYSTEMS

MATERIAL: **NOT REPORTED**
CORROSION PROTECTION: **NOT REPORTED**
EXTERNAL CONTAINMENT: **NOT REPORTED**
CONNECTORS & VALVES:
NOT REPORTED
PIPEING RELEASE DETECTION:
NOT REPORTED
PIPE COMPLIANCE FLAG
CORROSION PROTECTION COMPLIANCE FLAG: **NO**
CORROSION PROTECTION VARIANCE: **NO VARIANCE**

ABOVEGROUND STORAGE TANK INFORMATION

NO ABOVEGROUND STORAGE TANK DATA REPORTED FOR THIS FACILITY

Back to Report Summary

Resource Conservation & Recovery Act - Non-Generator Facilities (RCRANGR06)

MAP ID# 85 **Distance from Property: 0.11 mi. (581 ft.) NE**

FACILITY INFORMATION

EPA ID#: **TXD982562977**
NAME: **COLONIAL CHRYSLER JEEP**
ADDRESS: **16230 LBJ FWY**
MESQUITE, TX 75150
CONTACT NAME: **LARRY MOODY**
CONTACT ADDRESS: **PO BOX 851649**
MESQUITE TX 75185
CONTACT PHONE: **972-279-2555**
NON-NOTIFIER: **NOT A NON-NOTIFIER**
DATE RECEIVED BY AGENCY: **01/27/2001**

OWNER TYPE: **NOT REPORTED**
OWNER NAME: **COLONIAL CHRYSLER JEEP**
OPERATOR TYPE: **NOT REPORTED**
OPERATOR NAME: **COLONIAL CHRYSLER JEEP**

CERTIFICATION

CERTIFICATION NAME:	CERTIFICATION TITLE:	CERTIFICATION SIGNED DATE:
SAMUEL J ADAMS	**SERVICE MGR**	**09/22/1992**

INDUSTRY CLASSIFICATION (NAICS)

336211 - MOTOR VEHICLE BODY MANUFACTURING
44111 - NEW CAR DEALERS

SITE HISTORY (INCLUDES GENERATORS AND NON-GENERATORS)

DATE RECEIVED BY AGENCY: **01/27/2001**
NAME: **COLONIAL CHRYSLER JEEP**
GENERATOR CLASSIFICATION: **NOT A GENERATOR**

DATE RECEIVED BY AGENCY: **06/26/2000**
NAME: **COLONIAL CHRYSLER JEEP**
GENERATOR CLASSIFICATION: **NOT A GENERATOR**

DATE RECEIVED BY AGENCY: **09/22/1992**
NAME: **VILLAGE CHRYSLER PLYMOUTH**
GENERATOR CLASSIFICATION: **CONDITIONALLY EXEMPT SMALL QUANTITY GENERATOR**

DATE RECEIVED BY AGENCY: **03/01/1990**
NAME: **VILLAGE CHRYSLER**
GENERATOR CLASSIFICATION: **CONDITIONALLY EXEMPT SMALL QUANTITY GENERATOR**

CURRENT ACTIVITY INFORMATION

GENERATOR STATUS: **NOT A GENERATOR** LAST UPDATED DATE: **03/25/2004**
SUBJECT TO CORRECTIVE ACTION UNIVERSE: **NO**
TDSFs POTENTIALLY SUBJECT TO CORRECTIVE ACTION UNDER 3004 (u)/(v) UNIVERSE: **NO**
TDSFs ONLY SUBJECT TO CORRECTIVE ACTION UNDER DISCRETIONARY AUTHORITIES UNIVERSE: **NO**
NON TSDFs WHERE RCRA CORRECTIVE ACTION HAS BEEN IMPOSED UNIVERSE: **NO**
CORRECTIVE ACTION WORKLOAD UNIVERSE: **NO**

IMPORTER: **NO**
MIXED WASTE GENERATOR: **NO**
RECYCLER: **NO**
TRANSPORTER: **NO**
ONSITE BURNER EXEMPTION: **NO**
UNDERGROUND INJECTION: **NO**
UNIVERSAL WASTE DESTINATION FACILITY: **NO**
TRANSFER FACILITY: **NO**
USED OIL FUEL BURNER: **NO**
USED OIL PROCESSOR: **NO**

Resource Conservation & Recovery Act - Non-Generator Facilities (RCRANGR06)

FURNACE EXEMPTION: **NO**
USED OIL FUEL MARKETER TO BURNER: **NO**
USED OIL REFINER: **NO**
SPECIFICATION USED OIL MARKETER: **NO**
USED OIL TRANSFER FACILITY: **NO**
USED OIL TRANSPORTER: **NO**

COMPLIANCE, MONITORING AND ENFORCEMENT INFORMATION

EVALUATIONS **- NO EVALUATIONS REPORTED -**

VIOLATIONS **- NO VIOLATIONS REPORTED -**

ENFORCEMENTS **- NO ENFORCEMENTS REPORTED -**

HAZARDOUS WASTE

D001	**IGNITABLE WASTE**
D002	**CORROSIVE WASTE**
D006	**CADMIUM**
D007	**CHROMIUM**
D008	**LEAD**
D018	**BENZENE**
D021	**CHLOROBENZENE**
D027	**1,4-DICHLOROBENZENE**
D039	**TETRACHLOROETHYLENE**
D040	**TRICHLORETHYLENE**
F002	**THE FOLLOWING SPENT HALOGENATED SOLVENTS: TETRACHLOROETHYLENE, METHYLENE CHLORIDE,TRICHLOROETHYLENE, 1,1,1-TRICHLOROETHANE,CHLOROBENZENE, 1,1,2-TRICHLORO-1,2,2-TRIFLUOROETHANE, ORTHO-DICHLOROBENZENE, TRICHLOROFLUOROMETHANE, AND 1,1,2, TRICHLOROETHANE; ALL SPENT SOLVENT MIXTURES/BLENDS CONTAINING, BEFORE USE, A TOTAL OF TEN PERCENT OR MORE (BY VOLUME) OF ONE OR MORE OF THE ABOVE HALOGENATED SOLVENTS OR THOSE SOLVENTS LISTED IN F001,F004, AND F005; AND STILL BOTTOMS FROM THE RECOVERY OF THESE SPENT SOLVENTS AND SPENT SOLVENT MIXTURES.**

UNIVERSAL WASTE **- NO UNIVERSAL WASTE REPORTED -**

CORRECTIVE ACTION AREA **- NO CORRECTIVE ACTION AREA INFORMATION REPORTED -**

CORRECTIVE ACTION EVENT **- NO CORRECTIVE ACTION EVENT REPORTED -**

Back to Report Summary

Affected Property Assessment Reports (APAR)

MAP ID# 85 **Distance from Property: 0.11 mi. (581 ft.) NE**

FACILITY INFORMATION

PROGRAM ID: **74700**

REFERENCE NUMBER: **RN100575166**

FACILITY NAME: **COLONIAL CHRYSLER JEEP MESQUITE**

ADDRESS: **16230 LBJ FWY**
MESQUITE, TX 75150

COUNTY: **DALLAS**

LOCATION DESCRIPTION: **16230 LBJ FREEWAY, MESQUITE, TX**

TYPE OF FACILITY: **AUTO DEALERSHIP**

FACILITY STATUS: **COMPLETED WORKLOAD**

PROGRAM: **IHW CORRECTIVE ACTION**

PROGRAM STATUS: **INACTIVE**

CONTACTS

COLONIAL CHRYSLER JEEP

REMEDIATIONS

NO REMEDIATION REPORTED

CATEGORY OF CONTAMINATION

DATE	CONTAMINATIONS:
9/5/03	**NOT REPORTED**

Back to Report Summary

Resource Conservation & Recovery Act - Non-Generator Facilities (RCRANGR06)

MAP ID# 86 **Distance from Property: 0.11 mi. (581 ft.) SW**

FACILITY INFORMATION

EPA ID#: **TXD980879886**
NAME: **OLIN CORP DALLAS TERMINAL**
ADDRESS: **12023 CORPORATE DR**
DALLAS, TX 75228
CONTACT NAME: **CARL NEIDERMEYER**
CONTACT ADDRESS: **12023 CORPORATE DR**
DALLAS TX 75228
CONTACT PHONE: **214-270-4775**
NON-NOTIFIER: **NOT A NON-NOTIFIER**
DATE RECEIVED BY AGENCY: **02/14/2001**
CERTIFICATION **- NO CERTIFICATION REPORTED -**
INDUSTRY CLASSIFICATION (NAICS)
326121 - UNLAMINATED PLASTICS PROFILE SHAPE MANUFACTURING
SITE HISTORY (INCLUDES GENERATORS AND NON-GENERATORS)
DATE RECEIVED BY AGENCY: **02/14/2001**
NAME: **OLIN CORP DALLAS TERMINAL**
GENERATOR CLASSIFICATION: **NOT A GENERATOR**
DATE RECEIVED BY AGENCY: **10/30/1984**
NAME: **OLIN CORPORATION DALLAS TERMINAL**
GENERATOR CLASSIFICATION: **NOT A GENERATOR**

OWNER TYPE: **PRIVATE**
OWNER NAME: **OLIN CORP DALLAS TERMINAL**
OPERATOR TYPE: **PRIVATE**
OPERATOR NAME: **OLIN CORP DALLAS TERMINAL**

CURRENT ACTIVITY INFORMATION

GENERATOR STATUS: **NOT A GENERATOR** LAST UPDATED DATE: **03/25/2004**
SUBJECT TO CORRECTIVE ACTION UNIVERSE: **NO**
TDSFs POTENTIALLY SUBJECT TO CORRECTIVE ACTION UNDER 3004 (u)/(v) UNIVERSE: **NO**
TDSFs ONLY SUBJECT TO CORRECTIVE ACTION UNDER DISCRETIONARY AUTHORITIES UNIVERSE: **NO**
NON TSDFs WHERE RCRA CORRECTIVE ACTION HAS BEEN IMPOSED UNIVERSE: **NO**
CORRECTIVE ACTION WORKLOAD UNIVERSE: **NO**

IMPORTER: **NO**
MIXED WASTE GENERATOR: **NO**
RECYCLER: **NO**
TRANSPORTER: **NO**
ONSITE BURNER EXEMPTION: **NO**
FURNACE EXEMPTION: **NO**
USED OIL REFINER: **NO**
USED OIL TRANSFER FACILITY: **NO**
UNDERGROUND INJECTION: **NO**
UNIVERSAL WASTE DESTINATION FACILITY: **NO**
TRANSFER FACILITY: **NO**
USED OIL FUEL BURNER: **NO**
USED OIL PROCESSOR: **NO**
USED OIL FUEL MARKETER TO BURNER: **NO**
SPECIFICATION USED OIL MARKETER: **NO**
USED OIL TRANSPORTER: **NO**

COMPLIANCE, MONITORING AND ENFORCEMENT INFORMATION

EVALUATIONS
03/11/1987 **FCI FOCUSED COMPLIANCE INSPECTION**
VIOLATIONS **- NO VIOLATIONS REPORTED -**
ENFORCEMENTS **- NO ENFORCEMENTS REPORTED -**

HAZARDOUS WASTE

D003 **REACTIVE WASTE**

UNIVERSAL WASTE **- NO UNIVERSAL WASTE REPORTED -**

CORRECTIVE ACTION AREA **- NO CORRECTIVE ACTION AREA INFORMATION REPORTED -**

CORRECTIVE ACTION EVENT **- NO CORRECTIVE ACTION EVENT REPORTED -**

Back to Report Summary

MAP ID# 86 **Distance from Property: 0.11 mi. (581 ft.) SW**

FACILITY INFORMATION

REGISTRATION#: **34778** EPA ID: **TXD980879886**
TNRCC ID #: **12198**
NAME: **OLIN DALLAS TERMINAL**
ADDRESS: **12023 CORPORATE DR**
DALLAS, TX 75228
CONTACT: **CARL NEIDERMEYER**
PHONE: **214-2704775**
BUSINESS DESCRIPTION: **NOT REPORTED**
INDUSTRIAL WASTE PERMIT #: **NOT REPORTED**
MUNICIPAL WASTE PERMIT #: **NOT REPORTED**
SIC CODE: **NOT REPORTED**
WASTE GENERATOR: **YES**
WASTE RECEIVER: **NO**
WASTE TRANSPORTER: **NO**
TRANSFER FACILITY: **NO**
MAQUILADORA (MEXICAN FACILITY): **NO**
STATUS: **INACTIVE**
AMOUNT OF WASTE GENERATED: **SMALL QUANTITY GENERATOR**
GENERATOR TYPE: **NOT REPORTED**
THIS FACILITY IS A NOTIFIER
THIS FACILITY IS NOT A STEERS REPORTER - (STATE OF TEXAS ENVIRONMENTAL ELECTRONIC REPORTING SYSTEM)
THIS FACILITY IS NOT REQUIRED TO SUBMIT AN ANNUAL WASTE SUMMARY REPORT
THIS FACILITY IS NOT INVOLVED IN RECYCLING ACTIVITIES
LAST UPDATE TO TRACS (TCEQ REGULATORY ACTIVITIES AND COMPLIANCE SYSTEM): **03/12/2004**

OWNER INFORMATION

NAME: **OLIN CORP DALLAS TERMINAL**
ADDRESS: **NOT REPORTED**

PHONE: **NOT REPORTED**

ACTIVITIES

ACTIVITY TYPE: **UNKNOWN**
ACTIVITY DESCRIPTION: **NOT REPORTED**

WASTE

WASTE ID: **33866**
WASTE CODE STATUS: **INACTIVE**
WASTE IS RADIOACTIVE: **NO**
WASTE IS TREATED OFF SITE: **NO**
GENERATOR'S DESCRIPTION OF WASTE: **NOT REPORTED**

WASTE ID: **33867**
WASTE CODE STATUS: **INACTIVE**
WASTE IS RADIOACTIVE: **NO**
WASTE IS TREATED OFF SITE: **NO**
GENERATOR'S DESCRIPTION OF WASTE: **NOT REPORTED**

WASTE ID: **33868**
WASTE CODE STATUS: **INACTIVE**
WASTE IS RADIOACTIVE: **NO**
WASTE IS TREATED OFF SITE: **NO**

GENERATOR'S DESCRIPTION OF WASTE: **NOT REPORTED**

WASTE ID: **33869**
WASTE CODE STATUS: **INACTIVE**
WASTE IS RADIOACTIVE: **NO**
WASTE IS TREATED OFF SITE: **NO**
GENERATOR'S DESCRIPTION OF WASTE: **NOT REPORTED**

Back to Report Summary

MAP ID# 87 **Distance from Property: 0.11 mi. (581 ft.) SW**

FACILITY INFORMATION

REGISTRATION#: **82733** EPA ID: **NOT REPORTED**
TNRCC ID #: **98878**
NAME: **TAL INK**
ADDRESS: **12784 PERIMETER RD STE B104**
DALLAS, TX 75228
CONTACT: **LYNN MORSCH**
PHONE: **515-2880231**
BUSINESS DESCRIPTION: **NOT REPORTED**
INDUSTRIAL WASTE PERMIT #: **NOT REPORTED**
MUNICIPAL WASTE PERMIT #: **NOT REPORTED**
SIC CODE: **NOT REPORTED**
WASTE GENERATOR: **YES**
WASTE RECEIVER: **NO**
WASTE TRANSPORTER: **NO**
TRANSFER FACILITY: **NO**
MAQUILADORA (MEXICAN FACILITY): **NO**
STATUS: **INACTIVE**
AMOUNT OF WASTE GENERATED: **CONDITIONALLY EXEMPT SMALL QUANTITY GENERATOR**
GENERATOR TYPE: **INDUSTRIAL**
THIS FACILITY IS A NOTIFIER
THIS FACILITY IS NOT A STEERS REPORTER - (STATE OF TEXAS ENVIRONMENTAL ELECTRONIC REPORTING SYSTEM)
THIS FACILITY IS NOT REQUIRED TO SUBMIT AN ANNUAL WASTE SUMMARY REPORT
THIS FACILITY IS NOT INVOLVED IN RECYCLING ACTIVITIES
LAST UPDATE TO TRACS (TCEQ REGULATORY ACTIVITIES AND COMPLIANCE SYSTEM): **03/29/2004**

OWNER INFORMATION

NAME: **TAL INK LTD**
ADDRESS: **PO BOX 677**
DES MOINES, IA 50303
PHONE: **1-515-2880231**

ACTIVITIES

ACTIVITY TYPE: **UNKNOWN**
ACTIVITY DESCRIPTION: **NOT REPORTED**

WASTE

WASTE ID: **95904**
WASTE CODE STATUS: **INACTIVE**
WASTE IS RADIOACTIVE: **NO**
WASTE IS TREATED OFF SITE: **YES**
GENERATOR'S DESCRIPTION OF WASTE: **OFF SPEC WASTE BASED INK; 1/94**

Back to Report Summary

MAP ID# 88 **Distance from Property: 0.11 mi. (581 ft.) SW**

FACILITY INFORMATION

REGISTRATION#: **36281** EPA ID: **TXR000021345**
TNRCC ID #: **13172**
NAME: **CREATIONS AT DALLAS**
ADDRESS: **12750 PERIMETER RD STE 120**
DALLAS, TX 75228
CONTACT: **CARLOS R RUIZ**
PHONE: **972-6867836**

OWNER INFORMATION

NAME: **FASANG**
ADDRESS: **12750 PERIMETER RD STE 120**
DALLAS, TX 75228
PHONE: **1-972-6867836**

BUSINESS DESCRIPTION: **THIS REGISTRATION WAS INACTIVATED BECAUSE THIS FACILITY WAS REGISTERED PRIOR TO1994 AND NO WASTE ACTIVITY WAS REPORTED IN 1994, 1995 AND 1996.**
INDUSTRIAL WASTE PERMIT #: **NOT REPORTED**
MUNICIPAL WASTE PERMIT #: **NOT REPORTED**
SIC CODE: **NOT REPORTED**
WASTE GENERATOR: **YES**
WASTE RECEIVER: **NO**
WASTE TRANSPORTER: **NO**
TRANSFER FACILITY: **NO**
MAQUILADORA (MEXICAN FACILITY): **NO**
STATUS: **INACTIVE**
AMOUNT OF WASTE GENERATED: **SMALL QUANTITY GENERATOR**
GENERATOR TYPE: **INDUSTRIAL**
THIS FACILITY IS A NOTIFIER
THIS FACILITY IS NOT A STEERS REPORTER - (STATE OF TEXAS ENVIRONMENTAL ELECTRONIC REPORTING SYSTEM)
THIS FACILITY IS NOT REQUIRED TO SUBMIT AN ANNUAL WASTE SUMMARY REPORT
THIS FACILITY IS NOT INVOLVED IN RECYCLING ACTIVITIES
LAST UPDATE TO TRACS (TCEQ REGULATORY ACTIVITIES AND COMPLIANCE SYSTEM): **01/21/2003**

ACTIVITIES

ACTIVITY TYPE: **UNKNOWN**
ACTIVITY DESCRIPTION: **NOT REPORTED**

WASTE

WASTE ID: **158865**
WASTE CODE STATUS: **INACTIVE**
WASTE IS RADIOACTIVE: **NO**
WASTE IS TREATED OFF SITE: **NO**
GENERATOR'S DESCRIPTION OF WASTE: **WASTE PAINT & THINNER GENERATED FROM THE PAINTING OF WOOD. SOLVENTS ARE USED TOC**

WASTE ID: **170265**
WASTE CODE STATUS: **ACTIVE**
WASTE IS RADIOACTIVE: **NO**
WASTE IS TREATED OFF SITE: **NO**
GENERATOR'S DESCRIPTION OF WASTE: **EMPTY METAL DRUMS DERIVED FROM EMPTYING OF SPRAY GLUE; 4/98**

WASTE ID: **170266**
WASTE CODE STATUS: **ACTIVE**

WASTE IS RADIOACTIVE: **NO**
WASTE IS TREATED OFF SITE: **NO**
GENERATOR'S DESCRIPTION OF WASTE: **RAGS/SHOP TOWELS DERIVED FROM WIPING - CLEANING STAINING OF PAINT ON TO FINISHED**

WASTE ID: **35425**
WASTE CODE STATUS: **INACTIVE**
WASTE IS RADIOACTIVE: **NO**
WASTE IS TREATED OFF SITE: **NO**
GENERATOR'S DESCRIPTION OF WASTE: **GENERATED BY S&G PRESS INC. OF TEXAS.INACTIVATED BY HMOKARZEL 04/16/97**

WASTE ID: **35426**
WASTE CODE STATUS: **INACTIVE**
WASTE IS RADIOACTIVE: **NO**
WASTE IS TREATED OFF SITE: **NO**
GENERATOR'S DESCRIPTION OF WASTE: **WASTE GENERATED BY S&G PRESS INC. OF TEXAS.INACTIVATED BY HMOKARZEL 04/16/97**

WASTE ID: **35427**
WASTE CODE STATUS: **INACTIVE**
WASTE IS RADIOACTIVE: **NO**
WASTE IS TREATED OFF SITE: **NO**
GENERATOR'S DESCRIPTION OF WASTE: **WASTE GENERATED BY S&G PRESS INC. OF TEXASINACTIVATED BY HMOKARZEL 04/16/97.**

Back to Report Summary

Resource Conservation & Recovery Act - Non-Generator Facilities (RCRANGR06)

MAP ID# 88 **Distance from Property: 0.11 mi. (581 ft.) SW**

FACILITY INFORMATION

EPA ID#: **TXR000021345**
NAME: **CREATIONS AT DALLAS**
ADDRESS: **12750 PERIMETER DRIVE SUITE 120**
DALLAS, TX 75228
CONTACT NAME: **CARLOS R RUIZ**
CONTACT ADDRESS: **12750 PERIMETER DRIVE SUITE 120**
DALLAS TX 75228
CONTACT PHONE: **972-686-7836**
NON-NOTIFIER: **NOT A NON-NOTIFIER**
DATE RECEIVED BY AGENCY: **02/14/2001**
CERTIFICATION **- NO CERTIFICATION REPORTED -**
INDUSTRY CLASSIFICATION (NAICS)
337127 - INSTITUTIONAL FURNITURE MANUFACTURING
SITE HISTORY (INCLUDES GENERATORS AND NON-GENERATORS)
DATE RECEIVED BY AGENCY: **02/14/2001**
NAME: **CREATIONS AT DALLAS**
GENERATOR CLASSIFICATION: **NOT A GENERATOR**
DATE RECEIVED BY AGENCY: **04/28/1997**
NAME: **CREATIONS AT DALLAS**
GENERATOR CLASSIFICATION: **SMALL QUANTITY GENERATOR**

OWNER TYPE: **PRIVATE**
OWNER NAME: **FASANGMICHAEL**
OPERATOR TYPE: **PRIVATE**
OPERATOR NAME: **FASANGMICHAEL**

CURRENT ACTIVITY INFORMATION

GENERATOR STATUS: **NOT A GENERATOR** LAST UPDATED DATE: **03/25/2004**
SUBJECT TO CORRECTIVE ACTION UNIVERSE: **NO**
TDSFs POTENTIALLY SUBJECT TO CORRECTIVE ACTION UNDER 3004 (u)/(v) UNIVERSE: **NO**
TDSFs ONLY SUBJECT TO CORRECTIVE ACTION UNDER DISCRETIONARY AUTHORITIES UNIVERSE: **NO**
NON TSDFs WHERE RCRA CORRECTIVE ACTION HAS BEEN IMPOSED UNIVERSE: **NO**
CORRECTIVE ACTION WORKLOAD UNIVERSE: **NO**

IMPORTER: **NO**
MIXED WASTE GENERATOR: **NO**
RECYCLER: **NO**
TRANSPORTER: **NO**
ONSITE BURNER EXEMPTION: **NO**
FURNACE EXEMPTION: **NO**
USED OIL REFINER: **NO**
USED OIL TRANSFER FACILITY: **NO**
UNDERGROUND INJECTION: **NO**
UNIVERSAL WASTE DESTINATION FACILITY: **NO**
TRANSFER FACILITY: **NO**
USED OIL FUEL BURNER: **NO**
USED OIL PROCESSOR: **NO**
USED OIL FUEL MARKETER TO BURNER: **NO**
SPECIFICATION USED OIL MARKETER: **NO**
USED OIL TRANSPORTER: **NO**

COMPLIANCE, MONITORING AND ENFORCEMENT INFORMATION

EVALUATIONS **- NO EVALUATIONS REPORTED -**
VIOLATIONS **- NO VIOLATIONS REPORTED -**
ENFORCEMENTS **- NO ENFORCEMENTS REPORTED -**

HAZARDOUS WASTE

D001	**IGNITABLE WASTE**
F003	**THE FOLLOWING SPENT NON-HALOGENATED SOLVENTS: XYLENE, ACETONE, ETHYL ACETATE, ETHYL BENZENE, ETHYL ETHER, METHYL ISOBUTYL KETONE, N-BUTYL ALCOHOL, CYCLOHEXANONE, AND METHANOL; ALL SPENT SOLVENT MIXTURES/BLENDS CONTAINING, BEFORE USE, ONLY THE ABOVE SPENT NONHALOGENATED SOLVENTS; AND ALL SPENT SOLVENT MIXTURES/BLENDS CONTAINING, BEFORE USE, ONE OR MORE OF THE ABOVE NONHALOGENATED SOLVENTS, AND A TOTAL OF TEN PERCENT OR MORE (BY VOLUME) OF ONE OR MORE OF THOSE SOLVENTS LISTED IN F001, F002, F004, AND F005; AND STILL BOTTOMS FROM THE RECOVERY OF THESE SPENT SOLVENTS AND SPENT SOLVENT MIXTURES.**
F005	**THE FOLLOWING SPENT NONHALOGENATED SOLVENTS: TOLUENE, METHYL ETHYL KETONE,CARBON DISULFIDE, ISOBUTANOL, PYRIDINE,BENZENE, 2-ETHOXYETHANOL, AND 2-NITROPROPANE; ALL SPENT SOLVENT MIXTURES/BLENDS CONTAINING, BEFORE USE, A TOTAL OF TEN PERCENT OR MORE (BY VOLUME) OF ONE OR MORE OF THE ABOVE NONHALOGENATED SOLVENTS OR THOSE SOLVENTS LISTED IN F001,F002, OR F004; AND STILL BOTTOMS FROM THE RECOVERY OF THESE SPENT SOLVENTS AND SPENT SOLVENT MIXTURES.**

UNIVERSAL WASTE **- NO UNIVERSAL WASTE REPORTED -**

CORRECTIVE ACTION AREA **- NO CORRECTIVE ACTION AREA INFORMATION REPORTED -**

CORRECTIVE ACTION EVENT **- NO CORRECTIVE ACTION EVENT REPORTED -**

Back to Report Summary

Resource Conservation & Recovery Act - Non-Generator Facilities (RCRANGR06)

MAP ID# 88 **Distance from Property: 0.11 mi. (581 ft.) SW**

FACILITY INFORMATION

EPA ID#: **TXR000009548**
NAME: **CRYSTAL CLEAN SOUTH**
ADDRESS: **12750 PERIMETER ST STE 102**
DALLAS, TX 75228
CONTACT NAME: **CHARLIE F STIENEKER**
CONTACT ADDRESS: **2740 VALLEYVIEW DR**
SHREVEPORT LA 71108
CONTACT PHONE: **318-683-4315**
NON-NOTIFIER: **NOT A NON-NOTIFIER**
DATE RECEIVED BY AGENCY: **02/03/2003**
CERTIFICATION **- NO CERTIFICATION REPORTED -**
INDUSTRY CLASSIFICATION (NAICS)
488999 - ALL OTHER SUPPORT ACTIVITIES FOR TRANSPORTATION
SITE HISTORY (INCLUDES GENERATORS AND NON-GENERATORS)
DATE RECEIVED BY AGENCY: **02/03/2003**
NAME: **CRYSTAL CLEAN SOUTH**
GENERATOR CLASSIFICATION: **NOT A GENERATOR**
DATE RECEIVED BY AGENCY: **10/05/1995**
NAME: **CRYSTAL CLEAN SOUTH**
GENERATOR CLASSIFICATION: **NOT A GENERATOR**

OWNER TYPE: **PRIVATE**
OWNER NAME: **CRYSTAL CLEAN SOUTH**
OPERATOR TYPE: **PRIVATE**
OPERATOR NAME: **CRYSTAL CLEAN SOUTH**

CURRENT ACTIVITY INFORMATION

GENERATOR STATUS: **NOT A GENERATOR** LAST UPDATED DATE: **04/17/2007**
SUBJECT TO CORRECTIVE ACTION UNIVERSE: **NO**
TDSFs POTENTIALLY SUBJECT TO CORRECTIVE ACTION UNDER 3004 (u)/(v) UNIVERSE: **NO**
TDSFs ONLY SUBJECT TO CORRECTIVE ACTION UNDER DISCRETIONARY AUTHORITIES UNIVERSE: **NO**
NON TSDFs WHERE RCRA CORRECTIVE ACTION HAS BEEN IMPOSED UNIVERSE: **NO**
CORRECTIVE ACTION WORKLOAD UNIVERSE: **NO**

IMPORTER: **NO**
MIXED WASTE GENERATOR: **NO**
RECYCLER: **NO**
TRANSPORTER: **NO**
ONSITE BURNER EXEMPTION: **NO**
FURNACE EXEMPTION: **NO**
USED OIL REFINER: **NO**
USED OIL TRANSFER FACILITY: **NO**
UNDERGROUND INJECTION: **NO**
UNIVERSAL WASTE DESTINATION FACILITY: **NO**
TRANSFER FACILITY: **NO**
USED OIL FUEL BURNER: **NO**
USED OIL PROCESSOR: **NO**
USED OIL FUEL MARKETER TO BURNER: **NO**
SPECIFICATION USED OIL MARKETER: **NO**
USED OIL TRANSPORTER: **NO**

COMPLIANCE, MONITORING AND ENFORCEMENT INFORMATION

EVALUATIONS **- NO EVALUATIONS REPORTED -**
VIOLATIONS **- NO VIOLATIONS REPORTED -**
ENFORCEMENTS **- NO ENFORCEMENTS REPORTED -**

HAZARDOUS WASTE

UNKN

UNIVERSAL WASTE **- NO UNIVERSAL WASTE REPORTED -**

CORRECTIVE ACTION AREA **- NO CORRECTIVE ACTION AREA INFORMATION REPORTED -**

CORRECTIVE ACTION EVENT **- NO CORRECTIVE ACTION EVENT REPORTED -**

Back to Report Summary

MAP ID# 88 **Distance from Property: 0.11 mi. (581 ft.) SW**

FACILITY INFORMATION

REGISTRATION#: **83988** EPA ID: **TXR000009548**
TNRCC ID #: **101656**
NAME: **CRYSTAL CLEAN SOUTH**
ADDRESS: **12750 PERIMETER RD STE 102**
DALLAS, TX 75228
CONTACT: **CHARLIE F STIENEKER**
PHONE: **318-6834315**
BUSINESS DESCRIPTION: **CRYSTAL CLEAN SOUTH IS A TRANSPORTER OF HAZARDOUS WASTE THAT IS GENERATED BY CUSTOMERS PARTS WASHERS. 2-3-03 CHANGE TO NOR FORM REQUESTING TO INACTIVATE NOR, NA**
INDUSTRIAL WASTE PERMIT #: **NOT REPORTED**
MUNICIPAL WASTE PERMIT #: **NOT REPORTED**
SIC CODE: **NOT REPORTED**
WASTE GENERATOR: **NO**
WASTE RECEIVER: **NO**
WASTE TRANSPORTER: **YES**
TRANSFER FACILITY: **YES**
MAQUILADORA (MEXICAN FACILITY): **NO**
STATUS: **INACTIVE**
AMOUNT OF WASTE GENERATED: **NOT REPORTED**
GENERATOR TYPE: **NOT REPORTED**
THIS FACILITY IS A NOTIFIER
THIS FACILITY IS NOT A STEERS REPORTER - (STATE OF TEXAS ENVIRONMENTAL ELECTRONIC REPORTING SYSTEM)
THIS FACILITY IS NOT REQUIRED TO SUBMIT AN ANNUAL WASTE SUMMARY REPORT
THIS FACILITY IS NOT INVOLVED IN RECYCLING ACTIVITIES
LAST UPDATE TO TRACS (TCEQ REGULATORY ACTIVITIES AND COMPLIANCE SYSTEM): **06/18/2003**

OWNER INFORMATION

NAME: **CRYSTAL CLEAN SOUTH**
ADDRESS: **2740 VALLEY VIEW DR**
SHREVEPORT, LA 71108
PHONE: **NOT REPORTED**

ACTIVITIES

ACTIVITY TYPE: **UNKNOWN**
ACTIVITY DESCRIPTION: **NOT REPORTED**

WASTE

NO RECORDS

Back to Report Summary

Petroleum Storage Tanks (PST)

MAP ID# 89 **Distance from Property: 0.11 mi. (581 ft.) W**

FACILITY INFORMATION

ID#: **2731**
NAME: **DALLAS COUNTY COMMUNITY COLLEGE DISTRICT**
ADDRESS: **4343 INTERSTATE 30**
MESQUITE, TX 75150-2018
COUNTY: **DALLAS**
REGION: **4**
TYPE: **NOT REPORTED**
BEGIN DATE: **06/10/1986**
STATUS: **INACTIVE**
EXEMPT STATUS: **NO**
RECORDS OFF-SITE: **NO**
NUMBER OF ACTIVE UNDERGROUND TANKS: **0**
NUMBER OF ACTIVE ABOVEGROUND TANKS: **0**

APPLICATION INFORMATION:

RECEIVED DATE ON EARLIEST REGISTRATION FORM: **05/08/1986**
SIGNATURE DATE ON EARLIEST REGISTRATION FORM: **04/25/1986**
SIGNATURE NAME & TITLE: **C ROGERS, COORDINATOR**
ENFORCEMENT ACTION DATE: **NOT REPORTED**

CONTACT INFORMATION

NAME: **C ROGERS**
TITLE: **COORDINATOR**
ORGANIZATION: **DALLAS COUNTY COMMUNITY COLLEGE DISTRICT**
MAIL ADDRESS: **MAILING ADDRESS NOT REPORTED**
CITY NOT REPORTED
PHONE: **(214) 3247760 0**

OWNER

OWNER NUMBER: **CN601158157**
NAME: **DALLAS COUNTY COMMUNITY COLLEGE DISTRICT**
CONTACT ADDRESS: **4343 INTERSTATE 30**
MESQUITE TX 75150
TYPE: **OTHER GOVERNMENT**
BEGIN DATE: **06/10/1986**
CONTACT ROLE: **OWNCON**
CONTACT NAME: **ARTHUR SYKES**
CONTACT TITLE: **DIRECTOR**
ORGANIZATION: **DALLAS COUNTY COMMUNITY COLLEGE DISTRICT**
PHONE: **(972) 8607688 0**
FAX: **NOT REPORTED**
EMAIL: **NOT REPORTED**

OPERATOR

OPERATOR NUMBER: **CN601158157**
NAME: **DALLAS COUNTY COMMUNITY COLLEGE DISTRICT**
CONTACT ADDRESS: **4343 US HIGHWAY 67**
MESQUITE TX 75150
TYPE: **OTHER GOVERNMENT**
BEGIN DATE: **06/10/1986**
CONTACT ROLE: **OPRCON**
CONTACT NAME: **NOT REPORTED**
CONTACT TITLE: **NOT REPORTED**

Petroleum Storage Tanks (PST)

ORGANIZATION: **DALLAS COUNTY COMMUNITY COLLEGE DISTRICT**
PHONE: **(214) 3247760 0**
FAX: **NOT REPORTED**
EMAIL: **NOT REPORTED**

SELF-CERTIFICATION

-**NO SELF-CERTIFICATION INFORMATION REPORTED-**

CONSTRUCTION NOTIFICATION

NO CONSTRUCTION NOTIFICATION DATA REPORTED FOR THIS FACILITY

UNDERGROUND STORAGE TANK

TANK ID: **1**
NUMBER OF COMPARTMENTS: **1**
INSTALLATION DATE: **01/01/1982**
REGISTRATION DATE: **05/08/1986**
TANK CAPACITY (GAL): **550**
EMPTY TANK: **NOT EMPTY**
STATUS: **REMOVED FROM GROUND**
STATUS BEGIN DATE: **07/30/1999**
INTERNAL PROTECTION DATE: **NOT REPORTED**
REGULATORY STATUS: **FULLY REGULATED**
TANK DESIGN SINGLE WALL: **NO**
TANK DESIGN DOUBLE WALL: **NO**
PIPE DESIGN SINGLE WALL: **NO**
PIPE DESIGN DOUBLE WALL: **NO**

TANK DETAILS

MATERIAL:
FRP
CORROSION PROTECTION:
FRP TANK OR PIPING (NONCORRODIBLE)
EXTERNAL CONTAINMENT:
NOT REPORTED

TANK COMPLIANCE FLAG

CORROSION PROTECTION COMPLIANCE FLAG: **YES**
CORROSION PROTECTION VARIANCE: **NO VARIANCE**

COMPARTMENT DETAILS

UST COMPARTMENT ID: **9783**
TANK ID: **1**
COMPARTMENT LETTER: **A**
SUBSTANCES: **USED OIL**
OTHER SUBSTANCES: **NOT REPORTED**
CAPACITY (GAL): **550**
COMPARTMENT RELEASE DETECTION: **NOT REPORTED**
SPILL CONTAINMENT AND OVERFILL PREVENTION: **NOT REPORTED**

PIPING SYSTEMS

MATERIAL: **FRP**
CORROSION PROTECTION: **NOT REPORTED**
EXTERNAL CONTAINMENT: **NOT REPORTED**
CONNECTORS & VALVES:
NOT REPORTED
PIPEING RELEASE DETECTION:
NOT REPORTED

PIPE COMPLIANCE FLAG

CORROSION PROTECTION COMPLIANCE FLAG: **NO**
CORROSION PROTECTION VARIANCE: **NO VARIANCE**

ABOVEGROUND STORAGE TANK INFORMATION

NO ABOVEGROUND STORAGE TANK DATA REPORTED FOR THIS FACILITY

Back to Report Summary

Resource Conservation & Recovery Act - Non-Generator Facilities (RCRANGR06)

MAP ID# 89 **Distance from Property: 0.11 mi. (581 ft.) W**

FACILITY INFORMATION

EPA ID#: **TXD982289662**

NAME: **DALLAS COUNTY COMMUNITY COLLEGE DISTRICT**

ADDRESS: **4343 US HIGHWAY 67**
MESQUITE, TX 75150

OWNER TYPE: **MUNICIPAL**

OWNER NAME: **DALLAS COUNTY COMMUNITY COLLEGE DISTRICT**

OPERATOR TYPE: **MUNICIPAL**

OPERATOR NAME: **DALLAS COUNTY COMMUNITY COLLEGE DISTRICT**

CONTACT NAME: **IVEY NATHAN**

CONTACT ADDRESS: **4343 US HIGHWAY 67**
MESQUITE TX 75150

CONTACT PHONE: **214-324-7760**

NON-NOTIFIER: **NOT A NON-NOTIFIER**

DATE RECEIVED BY AGENCY: **09/28/2006**

CERTIFICATION

CERTIFICATION NAME:	CERTIFICATION TITLE:	CERTIFICATION SIGNED DATE:
IVEY NATHAN	**UNKNOWN**	**09/28/2006**

INDUSTRY CLASSIFICATION (NAICS) **- NO NAICS INFORMATION REPORTED -**

SITE HISTORY (INCLUDES GENERATORS AND NON-GENERATORS)

DATE RECEIVED BY AGENCY: **09/28/2006**

NAME: **DALLAS COUNTY COMMUNITY COLLEGE DISTRICT**

GENERATOR CLASSIFICATION: **NOT A GENERATOR**

DATE RECEIVED BY AGENCY: **08/23/2001**

NAME: **DALLAS COUNTY COMMUNITY COLLEGE DISTRICT**

GENERATOR CLASSIFICATION: **NOT A GENERATOR**

DATE RECEIVED BY AGENCY: **09/01/1987**

NAME: **DALLAS COUNTY-DISTRICT SVC CTR**

GENERATOR CLASSIFICATION: **SMALL QUANTITY GENERATOR**

CURRENT ACTIVITY INFORMATION

GENERATOR STATUS: **NOT A GENERATOR** LAST UPDATED DATE: **10/02/2006**

SUBJECT TO CORRECTIVE ACTION UNIVERSE: **NO**

TDSFs POTENTIALLY SUBJECT TO CORRECTIVE ACTION UNDER 3004 (u)/(v) UNIVERSE: **NO**

TDSFs ONLY SUBJECT TO CORRECTIVE ACTION UNDER DISCRETIONARY AUTHORITIES UNIVERSE: **NO**

NON TSDFs WHERE RCRA CORRECTIVE ACTION HAS BEEN IMPOSED UNIVERSE: **NO**

CORRECTIVE ACTION WORKLOAD UNIVERSE: **NO**

IMPORTER: **NO**

MIXED WASTE GENERATOR: **NO**

RECYCLER: **NO**

TRANSPORTER: **NO**

ONSITE BURNER EXEMPTION: **NO**

FURNACE EXEMPTION: **NO**

USED OIL REFINER: **NO**

USED OIL TRANSFER FACILITY: **NO**

UNDERGROUND INJECTION: **NO**

UNIVERSAL WASTE DESTINATION FACILITY: **NO**

TRANSFER FACILITY: **NO**

USED OIL FUEL BURNER: **NO**

USED OIL PROCESSOR: **NO**

USED OIL FUEL MARKETER TO BURNER: **NO**

SPECIFICATION USED OIL MARKETER: **NO**

USED OIL TRANSPORTER: **NO**

COMPLIANCE, MONITORING AND ENFORCEMENT INFORMATION

EVALUATIONS **- NO EVALUATIONS REPORTED -**

VIOLATIONS **- NO VIOLATIONS REPORTED -**

ENFORCEMENTS **- NO ENFORCEMENTS REPORTED -**

HAZARDOUS WASTE

D001 **IGNITABLE WASTE**

F001 **THE FOLLOWING SPENT HALOGENATED SOLVENTS USED IN DEGREASING: TETRACHLOROETHYLENE,TRICHLORETHYLENE, METHYLENE CHLORIDE, 1,1,1-TRICHLOROETHANE, CARBON TETRACHLORIDE ANDCHLORINATED FLUOROCARBONS; ALL SPENT SOLVENT MIXTURES/BLENDS USED IN DEGREASING CONTAINING, BEFORE USE, A TOTAL OF TEN PERCENT OR MORE (BY VOLUME) OF ONE OR MORE OF THE ABOVE HALOGENATED SOLVENTS OR THOSE SOLVENTS LISTED IN F002, F004, AND F005; AND STILL BOTTOMS FROM THE RECOVERY OF THESE SPENT SOLVENTS AND SPENT SOLVENT MIXTURES.**

UNIVERSAL WASTE **- NO UNIVERSAL WASTE REPORTED -**

CORRECTIVE ACTION AREA **- NO CORRECTIVE ACTION AREA INFORMATION REPORTED -**

CORRECTIVE ACTION EVENT **- NO CORRECTIVE ACTION EVENT REPORTED -**

Back to Report Summary

MAP ID# 89 **Distance from Property: 0.11 mi. (581 ft.) W**

FACILITY INFORMATION

REGISTRATION#: **72582** EPA ID: **TXD982289662**
TNRCC ID #: **27022**
NAME: **DALLAS COUNTY COMMUNITY COLLEGE DISTRICT**
ADDRESS: **4343 US HIGHWAY 67**
MESQUITE, TX 75150
CONTACT: **IVEY NATHAN**
PHONE: **214-3247760**
BUSINESS DESCRIPTION: **THIS REGISTRATION WAS INACTIVATED BECAUSE THERE WERE ONLY 6-DIGIT WASTE CODES ONTHE NOR AND NO WASTE ACTIVITY WAS REPORTED IN 1994, 1995 AND 1996.**
INDUSTRIAL WASTE PERMIT #: **NOT REPORTED**
MUNICIPAL WASTE PERMIT #: **NOT REPORTED**
SIC CODE: **NOT REPORTED**
WASTE GENERATOR: **YES**
WASTE RECEIVER: **NO**
WASTE TRANSPORTER: **NO**
TRANSFER FACILITY: **NO**
MAQUILADORA (MEXICAN FACILITY): **NO**
STATUS: **INACTIVE**
AMOUNT OF WASTE GENERATED: **CONDITIONALLY EXEMPT SMALL QUANTITY GENERATOR**
GENERATOR TYPE: **NON-INDUSTRIAL AND/OR MUNICIPAL**
THIS FACILITY IS A NOTIFIER
THIS FACILITY IS NOT A STEERS REPORTER - (STATE OF TEXAS ENVIRONMENTAL ELECTRONIC REPORTING SYSTEM)
THIS FACILITY IS NOT REQUIRED TO SUBMIT AN ANNUAL WASTE SUMMARY REPORT
THIS FACILITY IS NOT INVOLVED IN RECYCLING ACTIVITIES
LAST UPDATE TO TRACS (TCEQ REGULATORY ACTIVITIES AND COMPLIANCE SYSTEM): **09/28/2006**

OWNER INFORMATION

NAME: **DALLAS COUNTY COMMUNITY COLLEGE DISTRICT**
ADDRESS: **4343 US HIGHWAY 67**
MESQUITE, TX 75150
PHONE: **1-214-3247760**

ACTIVITIES

ACTIVITY TYPE: **UNKNOWN**
ACTIVITY DESCRIPTION: **NOT REPORTED**

WASTE

WASTE ID: **52727**
WASTE CODE STATUS: **INACTIVE**
WASTE IS RADIOACTIVE: **NO**
WASTE IS TREATED OFF SITE: **YES**
GENERATOR'S DESCRIPTION OF WASTE: **NOT REPORTED**

WASTE ID: **52728**
WASTE CODE STATUS: **INACTIVE**
WASTE IS RADIOACTIVE: **NO**
WASTE IS TREATED OFF SITE: **YES**
GENERATOR'S DESCRIPTION OF WASTE: **NOT REPORTED**

Back to Report Summary

MAP ID# 90 **Distance from Property: 0.11 mi. (581 ft.) NE**

FACILITY INFORMATION

LPST ID: **113930**
FACILITY ID: **0042910**
NAME: **BIG BILLY BARRETT MITSUBISHI**
ADDRESS: **16200 LYNDON B JOHNSON FWY**
MESQUITE, TX 75150

LPST/s AT THIS FACILITY. ID/s ARE LISTED BELOW:
113930

LEAKING TANK DETAILS

LPST ID: **113930**
NAME: **BIG BILLY BARRETT MITSUBISHI**
FACILITY LOCATION: **16200 LBJ FWY**
PRIORITY CODE: **4.1 - GW IMPACTED NO APPARENT THREATS OR IMPACTS TO RECEPTORS**
STATUS CODE: **6A - FINAL CONCURRENCE ISSUED**
REPORTED DATE: **12/17/1998**
ENTERED DATE: **1/5/1999**

PRP INFORMATION
NAME: **BIG BILLY BARRETT MITSUBISHI**
ADDRESS: **11550 LBJ FWY**
DALLAS TX 75238
CONTACT: **GENA BAILEY**
PHONE: **214/327-9361**

UNDERGROUND STORAGE TANK

TANK ID: **1**
NUMBER OF COMPARTMENTS: **1**
INSTALLATION DATE: **06/01/1986**
REGISTRATION DATE: **06/17/1986**
TANK CAPACITY (GAL): **2000**
EMPTY TANK: **NOT EMPTY**
STATUS: **REMOVED FROM GROUND**
STATUS BEGIN DATE: **11/12/1998**
INTERNAL PROTECTION DATE: **NOT REPORTED**
REGULATORY STATUS: **FULLY REGULATED**
TANK DESIGN SINGLE WALL: **YES**
TANK DESIGN DOUBLE WALL: **NO**
PIPE DESIGN SINGLE WALL: **YES**
PIPE DESIGN DOUBLE WALL: **NO**

TANK DETAILS

MATERIAL:
COMPOSITE
CORROSION PROTECTION:
COMPOSITE TANK (STEEL W/FRP EXTERNAL LAMINATE)
EXTERNAL CONTAINMENT:
NOT REPORTED
TANK COMPLIANCE FLAG
CORROSION PROTECTION COMPLIANCE FLAG: **YES**
CORROSION PROTECTION VARIANCE: **NO VARIANCE**

COMPARTMENT DETAILS

UST COMPARTMENT ID: **96148**
TANK ID: **1**
COMPARTMENT LETTER: **A**
SUBSTANCES: **GASOLINE**
OTHER SUBSTANCES: **NOT REPORTED**
CAPACITY (GAL): **2000**
COMPARTMENT RELEASE DETECTION: **GROUNDWATER MONITORING**
SPILL CONTAINMENT AND OVERFILL PREVENTION: **NOT REPORTED**

PIPING SYSTEMS

MATERIAL: **STEEL**
CORROSION PROTECTION: **NOT REPORTED**
EXTERNAL CONTAINMENT: **NOT REPORTED**
CONNECTORS & VALVES:
NOT REPORTED
CORROSION PROTECTION: **NOT REPORTED**
PIPE COMPLIANCE FLAG
CORROSION PROTECTION COMPLIANCE FLAG: **NO**
CORROSION PROTECTION VARIANCE: **NO VARIANCE**

TANK ID: **2**
NUMBER OF COMPARTMENTS: **1**
INSTALLATION DATE: **06/01/1986**
REGISTRATION DATE: **06/17/1986**
TANK CAPACITY (GAL): **550**
EMPTY TANK: **NOT EMPTY**
STATUS: **REMOVED FROM GROUND**
STATUS BEGIN DATE: **11/12/1998**
INTERNAL PROTECTION DATE: **NOT REPORTED**
REGULATORY STATUS: **FULLY REGULATED**
TANK DESIGN SINGLE WALL: **YES**
TANK DESIGN DOUBLE WALL: **NO**
PIPE DESIGN SINGLE WALL: **YES**
PIPE DESIGN DOUBLE WALL: **NO**

TANK DETAILS

MATERIAL:
COMPOSITE
CORROSION PROTECTION:
COMPOSITE TANK (STEEL W/FRP EXTERNAL LAMINATE)
EXTERNAL CONTAINMENT:
NOT REPORTED
TANK COMPLIANCE FLAG
CORROSION PROTECTION COMPLIANCE FLAG: **YES**
CORROSION PROTECTION VARIANCE: **NO VARIANCE**

COMPARTMENT DETAILS

UST COMPARTMENT ID: **96147**
TANK ID: **2**
COMPARTMENT LETTER: **A**
SUBSTANCES: **USED OIL**
OTHER SUBSTANCES: **NOT REPORTED**
CAPACITY (GAL): **550**
COMPARTMENT RELEASE DETECTION: **NOT REPORTED**
SPILL CONTAINMENT AND OVERFILL PREVENTION: **NOT REPORTED**

PIPING SYSTEMS

MATERIAL: **STEEL**
CORROSION PROTECTION: **NOT REPORTED**
EXTERNAL CONTAINMENT: **NOT REPORTED**
CONNECTORS & VALVES:
NOT REPORTED
CORROSION PROTECTION: **NOT REPORTED**
PIPE COMPLIANCE FLAG
CORROSION PROTECTION COMPLIANCE FLAG: **NO**
CORROSION PROTECTION VARIANCE: **NO VARIANCE**

TANK ID: **3**
NUMBER OF COMPARTMENTS: **1**
INSTALLATION DATE: **01/01/1985**
REGISTRATION DATE: **06/17/1986**
TANK CAPACITY (GAL): **30**
EMPTY TANK: **NOT EMPTY**
STATUS: **IN USE**
STATUS BEGIN DATE: **01/01/1985**
INTERNAL PROTECTION DATE: **NOT REPORTED**
REGULATORY STATUS: **EXEMPT**
TANK DESIGN SINGLE WALL: **NO**
TANK DESIGN DOUBLE WALL: **NO**
PIPE DESIGN SINGLE WALL: **NO**
PIPE DESIGN DOUBLE WALL: **NO**

TANK DETAILS
MATERIAL:
STEEL
CORROSION PROTECTION:
NOT REPORTED
EXTERNAL CONTAINMENT:
NOT REPORTED
TANK COMPLIANCE FLAG
CORROSION PROTECTION COMPLIANCE FLAG: **NO**
CORROSION PROTECTION VARIANCE: **NO VARIANCE**
COMPARTMENT DETAILS
UST COMPARTMENT ID: **96150**
TANK ID: **3**
COMPARTMENT LETTER: **A**
SUBSTANCES: **HYDRAULIC LIFT OIL**
OTHER SUBSTANCES: **NOT REPORTED**
CAPACITY (GAL): **30**
COMPARTMENT RELEASE DETECTION: **NOT REPORTED**
SPILL CONTAINMENT AND OVERFILL PREVENTION: **NOT REPORTED**
PIPING SYSTEMS
MATERIAL: **STEEL**
CORROSION PROTECTION: **NOT REPORTED**
EXTERNAL CONTAINMENT: **NOT REPORTED**
CONNECTORS & VALVES:
NOT REPORTED
CORROSION PROTECTION: **NOT REPORTED**
PIPE COMPLIANCE FLAG
CORROSION PROTECTION COMPLIANCE FLAG: **NO**
CORROSION PROTECTION VARIANCE: **NO VARIANCE**

TANK ID: **3A**
NUMBER OF COMPARTMENTS: **1**

INSTALLATION DATE: **08/01/1987**
REGISTRATION DATE: **06/17/1986**
TANK CAPACITY (GAL): **550**
EMPTY TANK: **NOT EMPTY**
STATUS: **REMOVED FROM GROUND**
STATUS BEGIN DATE: **11/12/1998**
INTERNAL PROTECTION DATE: **NOT REPORTED**
REGULATORY STATUS: **FULLY REGULATED**
TANK DESIGN SINGLE WALL: **YES**
TANK DESIGN DOUBLE WALL: **NO**
PIPE DESIGN SINGLE WALL: **YES**
PIPE DESIGN DOUBLE WALL: **NO**

TANK DETAILS

MATERIAL:
COMPOSITE
CORROSION PROTECTION:
COMPOSITE TANK (STEEL W/FRP EXTERNAL LAMINATE)
EXTERNAL CONTAINMENT:
NOT REPORTED
TANK COMPLIANCE FLAG
CORROSION PROTECTION COMPLIANCE FLAG: **YES**
CORROSION PROTECTION VARIANCE: **NO VARIANCE**

COMPARTMENT DETAILS

UST COMPARTMENT ID: **96149**
TANK ID: **3A**
COMPARTMENT LETTER: **A**
SUBSTANCES: **USED OIL**
OTHER SUBSTANCES: **NOT REPORTED**
CAPACITY (GAL): **550**
COMPARTMENT RELEASE DETECTION: **NOT REPORTED**
SPILL CONTAINMENT AND OVERFILL PREVENTION: **NOT REPORTED**

PIPING SYSTEMS

MATERIAL: **STEEL**
CORROSION PROTECTION: **NOT REPORTED**
EXTERNAL CONTAINMENT: **NOT REPORTED**
CONNECTORS & VALVES:
NOT REPORTED
CORROSION PROTECTION: **NOT REPORTED**
PIPE COMPLIANCE FLAG
CORROSION PROTECTION COMPLIANCE FLAG: **NO**
CORROSION PROTECTION VARIANCE: **NO VARIANCE**

TANK ID: **4**
NUMBER OF COMPARTMENTS: **1**
INSTALLATION DATE: **01/01/1985**
REGISTRATION DATE: **06/17/1986**
TANK CAPACITY (GAL): **30**
EMPTY TANK: **NOT EMPTY**
STATUS: **IN USE**
STATUS BEGIN DATE: **01/01/1985**
INTERNAL PROTECTION DATE: **NOT REPORTED**
REGULATORY STATUS: **EXEMPT**
TANK DESIGN SINGLE WALL: **NO**
TANK DESIGN DOUBLE WALL: **NO**
PIPE DESIGN SINGLE WALL: **NO**
PIPE DESIGN DOUBLE WALL: **NO**

TANK DETAILS

MATERIAL:
STEEL

CORROSION PROTECTION:
NOT REPORTED
EXTERNAL CONTAINMENT:
NOT REPORTED
TANK COMPLIANCE FLAG
CORROSION PROTECTION COMPLIANCE FLAG: **NO**
CORROSION PROTECTION VARIANCE: **NO VARIANCE**

COMPARTMENT DETAILS

UST COMPARTMENT ID: **96151**
TANK ID: **4**
COMPARTMENT LETTER: **A**
SUBSTANCES: **HYDRAULIC LIFT OIL**
OTHER SUBSTANCES: **NOT REPORTED**
CAPACITY (GAL): **30**
COMPARTMENT RELEASE DETECTION: **NOT REPORTED**
SPILL CONTAINMENT AND OVERFILL PREVENTION: **NOT REPORTED**

PIPING SYSTEMS

MATERIAL: **STEEL**
CORROSION PROTECTION: **NOT REPORTED**
EXTERNAL CONTAINMENT: **NOT REPORTED**
CONNECTORS & VALVES:
NOT REPORTED
CORROSION PROTECTION: **NOT REPORTED**
PIPE COMPLIANCE FLAG
CORROSION PROTECTION COMPLIANCE FLAG: **NO**
CORROSION PROTECTION VARIANCE: **NO VARIANCE**

TANK ID: **5**
NUMBER OF COMPARTMENTS: **1**
INSTALLATION DATE: **01/01/1985**
REGISTRATION DATE: **06/17/1986**
TANK CAPACITY (GAL): **30**
EMPTY TANK: **NOT EMPTY**
STATUS: **IN USE**
STATUS BEGIN DATE: **01/01/1985**
INTERNAL PROTECTION DATE: **NOT REPORTED**
REGULATORY STATUS: **EXEMPT**
TANK DESIGN SINGLE WALL: **NO**
TANK DESIGN DOUBLE WALL: **NO**
PIPE DESIGN SINGLE WALL: **NO**
PIPE DESIGN DOUBLE WALL: **NO**

TANK DETAILS

MATERIAL:
STEEL
CORROSION PROTECTION:
NOT REPORTED
EXTERNAL CONTAINMENT:
NOT REPORTED
TANK COMPLIANCE FLAG
CORROSION PROTECTION COMPLIANCE FLAG: **NO**
CORROSION PROTECTION VARIANCE: **NO VARIANCE**

COMPARTMENT DETAILS

UST COMPARTMENT ID: **96155**
TANK ID: **5**

COMPARTMENT LETTER: **A**
SUBSTANCES: **HYDRAULIC LIFT OIL**
OTHER SUBSTANCES: **NOT REPORTED**
CAPACITY (GAL): **30**
COMPARTMENT RELEASE DETECTION: **NOT REPORTED**
SPILL CONTAINMENT AND OVERFILL PREVENTION: **NOT REPORTED**

PIPING SYSTEMS

MATERIAL: **STEEL**
CORROSION PROTECTION: **NOT REPORTED**
EXTERNAL CONTAINMENT: **NOT REPORTED**
CONNECTORS & VALVES:
NOT REPORTED
CORROSION PROTECTION: **NOT REPORTED**
PIPE COMPLIANCE FLAG
CORROSION PROTECTION COMPLIANCE FLAG: **NO**
CORROSION PROTECTION VARIANCE: **NO VARIANCE**

TANK ID: **6**
NUMBER OF COMPARTMENTS: **1**
INSTALLATION DATE: **01/01/1985**
REGISTRATION DATE: **06/17/1986**
TANK CAPACITY (GAL): **30**
EMPTY TANK: **NOT EMPTY**
STATUS: **IN USE**
STATUS BEGIN DATE: **01/01/1985**
INTERNAL PROTECTION DATE: **NOT REPORTED**
REGULATORY STATUS: **EXEMPT**
TANK DESIGN SINGLE WALL: **NO**
TANK DESIGN DOUBLE WALL: **NO**
PIPE DESIGN SINGLE WALL: **NO**
PIPE DESIGN DOUBLE WALL: **NO**

TANK DETAILS

MATERIAL:
STEEL
CORROSION PROTECTION:
NOT REPORTED
EXTERNAL CONTAINMENT:
NOT REPORTED
TANK COMPLIANCE FLAG
CORROSION PROTECTION COMPLIANCE FLAG: **NO**
CORROSION PROTECTION VARIANCE: **NO VARIANCE**

COMPARTMENT DETAILS

UST COMPARTMENT ID: **96154**
TANK ID: **6**
COMPARTMENT LETTER: **A**
SUBSTANCES: **HYDRAULIC LIFT OIL**
OTHER SUBSTANCES: **NOT REPORTED**
CAPACITY (GAL): **30**
COMPARTMENT RELEASE DETECTION: **NOT REPORTED**
SPILL CONTAINMENT AND OVERFILL PREVENTION: **NOT REPORTED**

PIPING SYSTEMS

MATERIAL: **STEEL**
CORROSION PROTECTION: **NOT REPORTED**
EXTERNAL CONTAINMENT: **NOT REPORTED**

CONNECTORS & VALVES:
NOT REPORTED
CORROSION PROTECTION: **NOT REPORTED**
PIPE COMPLIANCE FLAG
CORROSION PROTECTION COMPLIANCE FLAG: **NO**
CORROSION PROTECTION VARIANCE: **NO VARIANCE**

TANK ID: **7**
NUMBER OF COMPARTMENTS: **1**
INSTALLATION DATE: **01/01/1985**
REGISTRATION DATE: **06/17/1986**
TANK CAPACITY (GAL): **30**
EMPTY TANK: **NOT EMPTY**
STATUS: **IN USE**
STATUS BEGIN DATE: **01/01/1985**
INTERNAL PROTECTION DATE: **NOT REPORTED**
REGULATORY STATUS: **EXEMPT**
TANK DESIGN SINGLE WALL: **NO**
TANK DESIGN DOUBLE WALL: **NO**
PIPE DESIGN SINGLE WALL: **NO**
PIPE DESIGN DOUBLE WALL: **NO**

TANK DETAILS
MATERIAL:
STEEL
CORROSION PROTECTION:
NOT REPORTED
EXTERNAL CONTAINMENT:
NOT REPORTED
TANK COMPLIANCE FLAG
CORROSION PROTECTION COMPLIANCE FLAG: **NO**
CORROSION PROTECTION VARIANCE: **NO VARIANCE**
COMPARTMENT DETAILS
UST COMPARTMENT ID: **96153**
TANK ID: **7**
COMPARTMENT LETTER: **A**
SUBSTANCES: **HYDRAULIC LIFT OIL**
OTHER SUBSTANCES: **NOT REPORTED**
CAPACITY (GAL): **30**
COMPARTMENT RELEASE DETECTION: **NOT REPORTED**
SPILL CONTAINMENT AND OVERFILL PREVENTION: **NOT REPORTED**
PIPING SYSTEMS
MATERIAL: **STEEL**
CORROSION PROTECTION: **NOT REPORTED**
EXTERNAL CONTAINMENT: **NOT REPORTED**
CONNECTORS & VALVES:
NOT REPORTED
CORROSION PROTECTION: **NOT REPORTED**
PIPE COMPLIANCE FLAG
CORROSION PROTECTION COMPLIANCE FLAG: **NO**
CORROSION PROTECTION VARIANCE: **NO VARIANCE**

TANK ID: **8**
NUMBER OF COMPARTMENTS: **1**
INSTALLATION DATE: **01/01/1985**
REGISTRATION DATE: **06/17/1986**
TANK CAPACITY (GAL): **30**
EMPTY TANK: **NOT EMPTY**
STATUS: **IN USE**
STATUS BEGIN DATE: **01/01/1985**

INTERNAL PROTECTION DATE: **NOT REPORTED** REGULATORY STATUS: **EXEMPT**
TANK DESIGN SINGLE WALL: **NO** TANK DESIGN DOUBLE WALL: **NO**
PIPE DESIGN SINGLE WALL: **NO** PIPE DESIGN DOUBLE WALL: **NO**

TANK DETAILS

MATERIAL:
STEEL
CORROSION PROTECTION:
NOT REPORTED
EXTERNAL CONTAINMENT:
NOT REPORTED
TANK COMPLIANCE FLAG
CORROSION PROTECTION COMPLIANCE FLAG: **NO**
CORROSION PROTECTION VARIANCE: **NO VARIANCE**

COMPARTMENT DETAILS

UST COMPARTMENT ID: **96152**
TANK ID: **8**
COMPARTMENT LETTER: **A**
SUBSTANCES: **HYDRAULIC LIFT OIL**
OTHER SUBSTANCES: **NOT REPORTED**
CAPACITY (GAL): **30**
COMPARTMENT RELEASE DETECTION: **NOT REPORTED**
SPILL CONTAINMENT AND OVERFILL PREVENTION: **NOT REPORTED**

PIPING SYSTEMS

MATERIAL: **STEEL**
CORROSION PROTECTION: **NOT REPORTED**
EXTERNAL CONTAINMENT: **NOT REPORTED**
CONNECTORS & VALVES:
NOT REPORTED
CORROSION PROTECTION: **NOT REPORTED**
PIPE COMPLIANCE FLAG
CORROSION PROTECTION COMPLIANCE FLAG: **NO**
CORROSION PROTECTION VARIANCE: **NO VARIANCE**

ABOVEGROUND STORAGE TANK INFORMATION

NO ABOVEGROUND STORAGE TANK DATA REPORTED FOR THIS FACILITY

Back to Report Summary

MAP ID# 90 **Distance from Property: 0.11 mi. (581 ft.) NE**

FACILITY INFORMATION

ID#: **42910**
NAME: **BIG BILLY BARRETT MITSUBISHI**
ADDRESS: **16200 LBJ FWY**
MESQUITE, TX 75150-1526
COUNTY: **DALLAS**
REGION: **4**
TYPE: **RETAIL**
BEGIN DATE: **01/30/1987**
STATUS: **INACTIVE**
EXEMPT STATUS: **NO**
RECORDS OFF-SITE: **NO**
NUMBER OF ACTIVE UNDERGROUND TANKS: **0**
NUMBER OF ACTIVE ABOVEGROUND TANKS: **0**

APPLICATION INFORMATION:

RECEIVED DATE ON EARLIEST REGISTRATION FORM: **06/17/1986**
SIGNATURE DATE ON EARLIEST REGISTRATION FORM: **06/13/1986**
SIGNATURE NAME & TITLE: **C F MCELYEA, PARTS & SERV MGR**
ENFORCEMENT ACTION DATE: **NOT REPORTED**

CONTACT INFORMATION

NAME: **TIM DOZZI**
TITLE: **NOT REPORTED**
ORGANIZATION: **BIG BILLY BARRETT MITSUBISHI**
MAIL ADDRESS: **MAILING ADDRESS NOT REPORTED**
CITY NOT REPORTED
PHONE: **(214) 3279361 0**

OWNER

OWNER NUMBER: **CN600830517**
NAME: **BIG BILLY BARRETT INC**
CONTACT ADDRESS: **OWNER ADDRESS NOT REPORTED**
CITY NOT REPORTED
TYPE: **ORGANIZATION**
BEGIN DATE: **03/23/1993**
CONTACT ROLE: **NOT REPORTED**
CONTACT NAME: **NOT REPORTED**
CONTACT TITLE: **NOT REPORTED**
ORGANIZATION: **NOT REPORTED**
PHONE: **NOT REPORTED**
FAX: **NOT REPORTED**
EMAIL: **NOT REPORTED**

OPERATOR

NO OPERATOR INFORMATION REPORTED

SELF-CERTIFICATION

-**NO SELF-CERTIFICATION INFORMATION REPORTED-**

CONSTRUCTION NOTIFICATION

NOTIFICATION CONSTRUCTION ID: **9114**
APPLICATION RECEIVED DATE: **09/01/2000**
SCHEDULE CONSTRUCTION DATE: **08/29/2000**
GENERAL DESCRIPTION OF PROPOSED CONSTRUCTION:
NOT REPORTED

UNDERGROUND STORAGE TANK

TANK ID: **1**
NUMBER OF COMPARTMENTS: **1**
INSTALLATION DATE: **06/01/1986**
REGISTRATION DATE: **06/17/1986**
TANK CAPACITY (GAL): **2000**
EMPTY TANK: **NOT EMPTY**
STATUS: **REMOVED FROM GROUND**
STATUS BEGIN DATE: **11/12/1998**
INTERNAL PROTECTION DATE: **NOT REPORTED**
REGULATORY STATUS: **FULLY REGULATED**
TANK DESIGN SINGLE WALL: **YES**
TANK DESIGN DOUBLE WALL: **NO**
PIPE DESIGN SINGLE WALL: **YES**
PIPE DESIGN DOUBLE WALL: **NO**

TANK DETAILS

MATERIAL:
COMPOSITE
CORROSION PROTECTION:
COMPOSITE TANK (STEEL W/FRP EXTERNAL LAMINATE)
EXTERNAL CONTAINMENT:
NOT REPORTED
TANK COMPLIANCE FLAG
CORROSION PROTECTION COMPLIANCE FLAG: **YES**
CORROSION PROTECTION VARIANCE: **NO VARIANCE**

COMPARTMENT DETAILS

UST COMPARTMENT ID: **96148**
TANK ID: **1**
COMPARTMENT LETTER: **A**
SUBSTANCES: **GASOLINE**
OTHER SUBSTANCES: **NOT REPORTED**
CAPACITY (GAL): **2000**
COMPARTMENT RELEASE DETECTION: **GROUNDWATER MONITORING**
SPILL CONTAINMENT AND OVERFILL PREVENTION: **NOT REPORTED**

PIPING SYSTEMS

MATERIAL: **STEEL**
CORROSION PROTECTION: **NOT REPORTED**
EXTERNAL CONTAINMENT: **NOT REPORTED**
CONNECTORS & VALVES:
NOT REPORTED
PIPEING RELEASE DETECTION:
GROUNDWATER MONITORING
PIPE COMPLIANCE FLAG
CORROSION PROTECTION COMPLIANCE FLAG: **NO**
CORROSION PROTECTION VARIANCE: **NO VARIANCE**

TANK ID: **2**
NUMBER OF COMPARTMENTS: **1**
INSTALLATION DATE: **06/01/1986**
REGISTRATION DATE: **06/17/1986**
TANK CAPACITY (GAL): **550**
EMPTY TANK: **NOT EMPTY**
STATUS: **REMOVED FROM GROUND**
STATUS BEGIN DATE: **11/12/1998**
INTERNAL PROTECTION DATE: **NOT REPORTED**
REGULATORY STATUS: **FULLY REGULATED**
TANK DESIGN SINGLE WALL: **YES**
TANK DESIGN DOUBLE WALL: **NO**
PIPE DESIGN SINGLE WALL: **YES**
PIPE DESIGN DOUBLE WALL: **NO**

TANK DETAILS

MATERIAL:
COMPOSITE
CORROSION PROTECTION:
COMPOSITE TANK (STEEL W/FRP EXTERNAL LAMINATE)
EXTERNAL CONTAINMENT:
NOT REPORTED
TANK COMPLIANCE FLAG
CORROSION PROTECTION COMPLIANCE FLAG: **YES**
CORROSION PROTECTION VARIANCE: **NO VARIANCE**

COMPARTMENT DETAILS

UST COMPARTMENT ID: **96147**
TANK ID: **2**
COMPARTMENT LETTER: **A**
SUBSTANCES: **USED OIL**
OTHER SUBSTANCES: **NOT REPORTED**
CAPACITY (GAL): **550**
COMPARTMENT RELEASE DETECTION: **NOT REPORTED**
SPILL CONTAINMENT AND OVERFILL PREVENTION: **NOT REPORTED**

PIPING SYSTEMS

MATERIAL: **STEEL**
CORROSION PROTECTION: **NOT REPORTED**
EXTERNAL CONTAINMENT: **NOT REPORTED**
CONNECTORS & VALVES:
NOT REPORTED
PIPEING RELEASE DETECTION:
NOT REPORTED
PIPE COMPLIANCE FLAG
CORROSION PROTECTION COMPLIANCE FLAG: **NO**
CORROSION PROTECTION VARIANCE: **NO VARIANCE**

TANK ID: **3**
NUMBER OF COMPARTMENTS: **1**
INSTALLATION DATE: **01/01/1985**
REGISTRATION DATE: **06/17/1986**
TANK CAPACITY (GAL): **30**
EMPTY TANK: **NOT EMPTY**
STATUS: **IN USE**
STATUS BEGIN DATE: **01/01/1985**
INTERNAL PROTECTION DATE: **NOT REPORTED**
REGULATORY STATUS: **EXEMPT**
TANK DESIGN SINGLE WALL: **NO**
TANK DESIGN DOUBLE WALL: **NO**
PIPE DESIGN SINGLE WALL: **NO**
PIPE DESIGN DOUBLE WALL: **NO**

TANK DETAILS

MATERIAL:
STEEL
CORROSION PROTECTION:
NOT REPORTED
EXTERNAL CONTAINMENT:
NOT REPORTED
TANK COMPLIANCE FLAG
CORROSION PROTECTION COMPLIANCE FLAG: **NO**
CORROSION PROTECTION VARIANCE: **NO VARIANCE**

COMPARTMENT DETAILS

UST COMPARTMENT ID: **96150**
TANK ID: **3**
COMPARTMENT LETTER: **A**
SUBSTANCES: **HYDRAULIC LIFT OIL**
OTHER SUBSTANCES: **NOT REPORTED**
CAPACITY (GAL): **30**
COMPARTMENT RELEASE DETECTION: **NOT REPORTED**
SPILL CONTAINMENT AND OVERFILL PREVENTION: **NOT REPORTED**

PIPING SYSTEMS

MATERIAL: **STEEL**
CORROSION PROTECTION: **NOT REPORTED**
EXTERNAL CONTAINMENT: **NOT REPORTED**
CONNECTORS & VALVES:
NOT REPORTED
PIPEING RELEASE DETECTION:
NOT REPORTED
PIPE COMPLIANCE FLAG
CORROSION PROTECTION COMPLIANCE FLAG: **NO**
CORROSION PROTECTION VARIANCE: **NO VARIANCE**

TANK ID: **3A**
NUMBER OF COMPARTMENTS: **1**
INSTALLATION DATE: **08/01/1987**
REGISTRATION DATE: **06/17/1986**
TANK CAPACITY (GAL): **550**
EMPTY TANK: **NOT EMPTY**
STATUS: **REMOVED FROM GROUND**
STATUS BEGIN DATE: **11/12/1998**
INTERNAL PROTECTION DATE: **NOT REPORTED**
REGULATORY STATUS: **FULLY REGULATED**
TANK DESIGN SINGLE WALL: **YES**
TANK DESIGN DOUBLE WALL: **NO**
PIPE DESIGN SINGLE WALL: **YES**
PIPE DESIGN DOUBLE WALL: **NO**

TANK DETAILS

MATERIAL:
COMPOSITE
CORROSION PROTECTION:
COMPOSITE TANK (STEEL W/FRP EXTERNAL LAMINATE)
EXTERNAL CONTAINMENT:
NOT REPORTED
TANK COMPLIANCE FLAG
CORROSION PROTECTION COMPLIANCE FLAG: **YES**
CORROSION PROTECTION VARIANCE: **NO VARIANCE**

COMPARTMENT DETAILS

UST COMPARTMENT ID: **96149**
TANK ID: **3A**
COMPARTMENT LETTER: **A**
SUBSTANCES: **USED OIL**
OTHER SUBSTANCES: **NOT REPORTED**
CAPACITY (GAL): **550**
COMPARTMENT RELEASE DETECTION: **NOT REPORTED**
SPILL CONTAINMENT AND OVERFILL PREVENTION: **NOT REPORTED**

PIPING SYSTEMS

MATERIAL: **STEEL**

CORROSION PROTECTION: **NOT REPORTED**

EXTERNAL CONTAINMENT: **NOT REPORTED**

CONNECTORS & VALVES:

NOT REPORTED

PIPEING RELEASE DETECTION:

NOT REPORTED

PIPE COMPLIANCE FLAG

CORROSION PROTECTION COMPLIANCE FLAG: **NO**

CORROSION PROTECTION VARIANCE: **NO VARIANCE**

TANK ID: **4**

NUMBER OF COMPARTMENTS: **1**

INSTALLATION DATE: **01/01/1985**

REGISTRATION DATE: **06/17/1986**

TANK CAPACITY (GAL): **30**

EMPTY TANK: **NOT EMPTY**

STATUS: **IN USE**

STATUS BEGIN DATE: **01/01/1985**

INTERNAL PROTECTION DATE: **NOT REPORTED**

REGULATORY STATUS: **EXEMPT**

TANK DESIGN SINGLE WALL: **NO**

TANK DESIGN DOUBLE WALL: **NO**

PIPE DESIGN SINGLE WALL: **NO**

PIPE DESIGN DOUBLE WALL: **NO**

TANK DETAILS

MATERIAL:

STEEL

CORROSION PROTECTION:

NOT REPORTED

EXTERNAL CONTAINMENT:

NOT REPORTED

TANK COMPLIANCE FLAG

CORROSION PROTECTION COMPLIANCE FLAG: **NO**

CORROSION PROTECTION VARIANCE: **NO VARIANCE**

COMPARTMENT DETAILS

UST COMPARTMENT ID: **96151**

TANK ID: **4**

COMPARTMENT LETTER: **A**

SUBSTANCES: **HYDRAULIC LIFT OIL**

OTHER SUBSTANCES: **NOT REPORTED**

CAPACITY (GAL): **30**

COMPARTMENT RELEASE DETECTION: **NOT REPORTED**

SPILL CONTAINMENT AND OVERFILL PREVENTION: **NOT REPORTED**

PIPING SYSTEMS

MATERIAL: **STEEL**

CORROSION PROTECTION: **NOT REPORTED**

EXTERNAL CONTAINMENT: **NOT REPORTED**

CONNECTORS & VALVES:

NOT REPORTED

PIPEING RELEASE DETECTION:

NOT REPORTED

PIPE COMPLIANCE FLAG

CORROSION PROTECTION COMPLIANCE FLAG: **NO**
CORROSION PROTECTION VARIANCE: **NO VARIANCE**

TANK ID: **5**
NUMBER OF COMPARTMENTS: **1**
INSTALLATION DATE: **01/01/1985**
REGISTRATION DATE: **06/17/1986**
TANK CAPACITY (GAL): **30**
EMPTY TANK: **NOT EMPTY**
STATUS: **IN USE**
STATUS BEGIN DATE: **01/01/1985**
INTERNAL PROTECTION DATE: **NOT REPORTED**
REGULATORY STATUS: **EXEMPT**
TANK DESIGN SINGLE WALL: **NO**
TANK DESIGN DOUBLE WALL: **NO**
PIPE DESIGN SINGLE WALL: **NO**
PIPE DESIGN DOUBLE WALL: **NO**

TANK DETAILS

MATERIAL:
STEEL
CORROSION PROTECTION:
NOT REPORTED
EXTERNAL CONTAINMENT:
NOT REPORTED

TANK COMPLIANCE FLAG

CORROSION PROTECTION COMPLIANCE FLAG: **NO**
CORROSION PROTECTION VARIANCE: **NO VARIANCE**

COMPARTMENT DETAILS

UST COMPARTMENT ID: **96155**
TANK ID: **5**
COMPARTMENT LETTER: **A**
SUBSTANCES: **HYDRAULIC LIFT OIL**
OTHER SUBSTANCES: **NOT REPORTED**
CAPACITY (GAL): **30**
COMPARTMENT RELEASE DETECTION: **NOT REPORTED**
SPILL CONTAINMENT AND OVERFILL PREVENTION: **NOT REPORTED**

PIPING SYSTEMS

MATERIAL: **STEEL**
CORROSION PROTECTION: **NOT REPORTED**
EXTERNAL CONTAINMENT: **NOT REPORTED**
CONNECTORS & VALVES:
NOT REPORTED
PIPEING RELEASE DETECTION:
NOT REPORTED

PIPE COMPLIANCE FLAG

CORROSION PROTECTION COMPLIANCE FLAG: **NO**
CORROSION PROTECTION VARIANCE: **NO VARIANCE**

TANK ID: **6**
NUMBER OF COMPARTMENTS: **1**
INSTALLATION DATE: **01/01/1985**
REGISTRATION DATE: **06/17/1986**
TANK CAPACITY (GAL): **30**
EMPTY TANK: **NOT EMPTY**
STATUS: **IN USE**
STATUS BEGIN DATE: **01/01/1985**
INTERNAL PROTECTION DATE: **NOT REPORTED**
REGULATORY STATUS: **EXEMPT**
TANK DESIGN SINGLE WALL: **NO**
TANK DESIGN DOUBLE WALL: **NO**
PIPE DESIGN SINGLE WALL: **NO**
PIPE DESIGN DOUBLE WALL: **NO**

TANK DETAILS

MATERIAL:

STEEL

CORROSION PROTECTION:

NOT REPORTED

EXTERNAL CONTAINMENT:

NOT REPORTED

TANK COMPLIANCE FLAG

CORROSION PROTECTION COMPLIANCE FLAG: **NO**

CORROSION PROTECTION VARIANCE: **NO VARIANCE**

COMPARTMENT DETAILS

UST COMPARTMENT ID: **96154**

TANK ID: **6**

COMPARTMENT LETTER: **A**

SUBSTANCES: **HYDRAULIC LIFT OIL**

OTHER SUBSTANCES: **NOT REPORTED**

CAPACITY (GAL): **30**

COMPARTMENT RELEASE DETECTION: **NOT REPORTED**

SPILL CONTAINMENT AND OVERFILL PREVENTION: **NOT REPORTED**

PIPING SYSTEMS

MATERIAL: **STEEL**

CORROSION PROTECTION: **NOT REPORTED**

EXTERNAL CONTAINMENT: **NOT REPORTED**

CONNECTORS & VALVES:

NOT REPORTED

PIPEING RELEASE DETECTION:

NOT REPORTED

PIPE COMPLIANCE FLAG

CORROSION PROTECTION COMPLIANCE FLAG: **NO**

CORROSION PROTECTION VARIANCE: **NO VARIANCE**

TANK ID: **7**

NUMBER OF COMPARTMENTS: **1**

INSTALLATION DATE: **01/01/1985**

REGISTRATION DATE: **06/17/1986**

TANK CAPACITY (GAL): **30**

EMPTY TANK: **NOT EMPTY**

STATUS: **IN USE**

STATUS BEGIN DATE: **01/01/1985**

INTERNAL PROTECTION DATE: **NOT REPORTED**

REGULATORY STATUS: **EXEMPT**

TANK DESIGN SINGLE WALL: **NO**

TANK DESIGN DOUBLE WALL: **NO**

PIPE DESIGN SINGLE WALL: **NO**

PIPE DESIGN DOUBLE WALL: **NO**

TANK DETAILS

MATERIAL:

STEEL

CORROSION PROTECTION:

NOT REPORTED

EXTERNAL CONTAINMENT:

NOT REPORTED

TANK COMPLIANCE FLAG

CORROSION PROTECTION COMPLIANCE FLAG: **NO**

CORROSION PROTECTION VARIANCE: **NO VARIANCE**

COMPARTMENT DETAILS

UST COMPARTMENT ID: **96153**

TANK ID: **7**

COMPARTMENT LETTER: **A**

SUBSTANCES: **HYDRAULIC LIFT OIL**

OTHER SUBSTANCES: **NOT REPORTED**

CAPACITY (GAL): **30**

COMPARTMENT RELEASE DETECTION: **NOT REPORTED**

SPILL CONTAINMENT AND OVERFILL PREVENTION: **NOT REPORTED**

PIPING SYSTEMS

MATERIAL: **STEEL**

CORROSION PROTECTION: **NOT REPORTED**

EXTERNAL CONTAINMENT: **NOT REPORTED**

CONNECTORS & VALVES:

NOT REPORTED

PIPEING RELEASE DETECTION:

NOT REPORTED

PIPE COMPLIANCE FLAG

CORROSION PROTECTION COMPLIANCE FLAG: **NO**

CORROSION PROTECTION VARIANCE: **NO VARIANCE**

TANK ID: **8**

NUMBER OF COMPARTMENTS: **1**

INSTALLATION DATE: **01/01/1985**

REGISTRATION DATE: **06/17/1986**

TANK CAPACITY (GAL): **30**

EMPTY TANK: **NOT EMPTY**

STATUS: **IN USE**

STATUS BEGIN DATE: **01/01/1985**

INTERNAL PROTECTION DATE: **NOT REPORTED**

REGULATORY STATUS: **EXEMPT**

TANK DESIGN SINGLE WALL: **NO**

TANK DESIGN DOUBLE WALL: **NO**

PIPE DESIGN SINGLE WALL: **NO**

PIPE DESIGN DOUBLE WALL: **NO**

TANK DETAILS

MATERIAL:

STEEL

CORROSION PROTECTION:

NOT REPORTED

EXTERNAL CONTAINMENT:

NOT REPORTED

TANK COMPLIANCE FLAG

CORROSION PROTECTION COMPLIANCE FLAG: **NO**

CORROSION PROTECTION VARIANCE: **NO VARIANCE**

COMPARTMENT DETAILS

UST COMPARTMENT ID: **96152**

TANK ID: **8**

COMPARTMENT LETTER: **A**

SUBSTANCES: **HYDRAULIC LIFT OIL**

OTHER SUBSTANCES: **NOT REPORTED**

CAPACITY (GAL): **30**

COMPARTMENT RELEASE DETECTION: **NOT REPORTED**

SPILL CONTAINMENT AND OVERFILL PREVENTION: **NOT REPORTED**

PIPING SYSTEMS

MATERIAL: **STEEL**

CORROSION PROTECTION: **NOT REPORTED**

EXTERNAL CONTAINMENT: **NOT REPORTED**

CONNECTORS & VALVES:

NOT REPORTED

PIPEING RELEASE DETECTION:

NOT REPORTED

PIPE COMPLIANCE FLAG

CORROSION PROTECTION COMPLIANCE FLAG: **NO**

CORROSION PROTECTION VARIANCE: **NO VARIANCE**

ABOVEGROUND STORAGE TANK INFORMATION

NO ABOVEGROUND STORAGE TANK DATA REPORTED FOR THIS FACILITY

Back to Report Summary

Petroleum Storage Tanks (PST)

MAP ID# 90 **Distance from Property: 0.11 mi. (581 ft.) NE**

FACILITY INFORMATION

ID#: **71674**
NAME: **BILLY BARRETT MITSUBISHI**
ADDRESS: **16200 LBJ FWY**
MESQUITE, TX 75150-1526
COUNTY: **DALLAS**
REGION: **4**
TYPE: **FLEET REFUELING**
BEGIN DATE: **08/31/1987**
STATUS: **INACTIVE**
EXEMPT STATUS: **NO**
RECORDS OFF-SITE: **NO**
NUMBER OF ACTIVE UNDERGROUND TANKS: **0**
NUMBER OF ACTIVE ABOVEGROUND TANKS: **0**

APPLICATION INFORMATION:

RECEIVED DATE ON EARLIEST REGISTRATION FORM: **02/16/1999**
SIGNATURE DATE ON EARLIEST REGISTRATION FORM: **02/08/1999**
SIGNATURE NAME & TITLE: **R J PARROTT, PRESIDENT**
ENFORCEMENT ACTION DATE: **NOT REPORTED**

CONTACT INFORMATION

NAME: **NOT REPORTED**
TITLE: **NOT REPORTED**
ORGANIZATION: **NOT REPORTED**
MAIL ADDRESS: **MAILING ADDRESS NOT REPORTED**
CITY NOT REPORTED
PHONE: **NOT REPORTED**

OWNER

OWNER NUMBER: **CN600345193**
NAME: **RANPARR INC**
CONTACT ADDRESS: **OWNER ADDRESS NOT REPORTED**
CITY NOT REPORTED
TYPE: **CORPORATION/COMPANY**
BEGIN DATE: **08/31/1987**
CONTACT ROLE: **NOT REPORTED**
CONTACT NAME: **NOT REPORTED**
CONTACT TITLE: **NOT REPORTED**
ORGANIZATION: **NOT REPORTED**
PHONE: **NOT REPORTED**
FAX: **NOT REPORTED**
EMAIL: **NOT REPORTED**

OPERATOR

NO OPERATOR INFORMATION REPORTED

SELF-CERTIFICATION

-NO SELF-CERTIFICATION INFORMATION REPORTED-

CONSTRUCTION NOTIFICATION

NO CONSTRUCTION NOTIFICATION DATA REPORTED FOR THIS FACILITY

UNDERGROUND STORAGE TANK

NO UNDERGROUND STORAGE TANK DATA REPORTED FOR THIS FACILITY

ABOVEGROUND STORAGE TANK INFORMATION

Petroleum Storage Tanks (PST)

AST ID #: **189700** MULTIPLE COMPARTMENT FLAG: **NO**
TANK ID: **8672** REGISTRATION DATE: **02/16/1999**
INSTALLATION DATE: **01/13/1999** STATUS BEGIN DATE: **07/31/2001**
TANK CAPACITY (GAL): **2000** REGULATORY STATUS: **FULLY REGULATED**
STATUS: **OUT OF USE** SUBSTANCES: **GASOLINE**

MATERIAL OF CONSTRUCTION

STEEL: **NO** CORRUGATED METAL: **NO**
FIBERGLASS: **NO** CONCRETE: **YES**
ALUMINIUM: **NO**

CONTAINMENT

EARTHEN DIKE: **NO** CONCRETE: **YES**
CONTAINMENT LINER: **NO** NONE: **NO**
STAGE I VAPOR RECOVERY: **NOT REPORTED**
STAGE I INSTALLATION DATE: **NOT REPORTED**

Back to Report Summary

Resource Conservation & Recovery Act - Non-Generator Facilities (RCRANGR06)

MAP ID# 90 **Distance from Property: 0.11 mi. (581 ft.) NE**

FACILITY INFORMATION

EPA ID#: **TXD981604937**
NAME: **HILEY ISUZU**
ADDRESS: **16200 LYNDON B JOHNSON FREEWAY**
MESQUITE, TX 75150
CONTACT NAME: **LARRY J MCCUNE**
CONTACT ADDRESS: **16200 LYNDON B JOHNSON FREEWAY**
MESQUITE TX 75150
CONTACT PHONE: **972-270-2080**
NON-NOTIFIER: **NOT A NON-NOTIFIER**
DATE RECEIVED BY AGENCY: **05/23/2003**

OWNER TYPE: **NOT REPORTED**
OWNER NAME: **HILEY ISUZU**
OPERATOR TYPE: **NOT REPORTED**
OPERATOR NAME: **HILEY ISUZU**

CERTIFICATION

CERTIFICATION NAME:	CERTIFICATION TITLE:	CERTIFICATION SIGNED DATE:
ALEX J DRASIL	**SERVICE MANAGER**	**08/03/1992**

INDUSTRY CLASSIFICATION (NAICS)

44111 - NEW CAR DEALERS
811111 - GENERAL AUTOMOTIVE REPAIR

SITE HISTORY (INCLUDES GENERATORS AND NON-GENERATORS)

DATE RECEIVED BY AGENCY: **05/23/2003**
NAME: **HILEY ISUZU**
GENERATOR CLASSIFICATION: **NOT A GENERATOR**

DATE RECEIVED BY AGENCY: **08/03/1992**
NAME: **MESQUITE COURTSEY HYUNDAI**
GENERATOR CLASSIFICATION: **CONDITIONALLY EXEMPT SMALL QUANTITY GENERATOR**

DATE RECEIVED BY AGENCY: **09/15/1986**
NAME: **MESQUITE COURTSEY HYUNDAI**
GENERATOR CLASSIFICATION: **CONDITIONALLY EXEMPT SMALL QUANTITY GENERATOR**

CURRENT ACTIVITY INFORMATION

GENERATOR STATUS: **NOT A GENERATOR** LAST UPDATED DATE: **03/25/2004**
SUBJECT TO CORRECTIVE ACTION UNIVERSE: **NO**
TDSFs POTENTIALLY SUBJECT TO CORRECTIVE ACTION UNDER 3004 (u)/(v) UNIVERSE: **NO**
TDSFs ONLY SUBJECT TO CORRECTIVE ACTION UNDER DISCRETIONARY AUTHORITIES UNIVERSE: **NO**
NON TSDFs WHERE RCRA CORRECTIVE ACTION HAS BEEN IMPOSED UNIVERSE: **NO**
CORRECTIVE ACTION WORKLOAD UNIVERSE: **NO**

IMPORTER: **NO**
MIXED WASTE GENERATOR: **NO**
RECYCLER: **NO**
TRANSPORTER: **NO**
ONSITE BURNER EXEMPTION: **NO**
FURNACE EXEMPTION: **NO**
USED OIL REFINER: **NO**
USED OIL TRANSFER FACILITY: **NO**

UNDERGROUND INJECTION: **NO**
UNIVERSAL WASTE DESTINATION FACILITY: **NO**
TRANSFER FACILITY: **NO**
USED OIL FUEL BURNER: **NO**
USED OIL PROCESSOR: **NO**
USED OIL FUEL MARKETER TO BURNER: **NO**
SPECIFICATION USED OIL MARKETER: **NO**
USED OIL TRANSPORTER: **NO**

COMPLIANCE, MONITORING AND ENFORCEMENT INFORMATION

EVALUATIONS **- NO EVALUATIONS REPORTED -**

VIOLATIONS **- NO VIOLATIONS REPORTED -**

ENFORCEMENTS **- NO ENFORCEMENTS REPORTED -**

HAZARDOUS WASTE

D001	**IGNITABLE WASTE**
D006	**CADMIUM**
D007	**CHROMIUM**
D008	**LEAD**
D018	**BENZENE**
D021	**CHLOROBENZENE**
D027	**1,4-DICHLOROBENZENE**
D039	**TETRACHLOROETHYLENE**
D040	**TRICHLORETHYLENE**

UNIVERSAL WASTE **- NO UNIVERSAL WASTE REPORTED -**

CORRECTIVE ACTION AREA **- NO CORRECTIVE ACTION AREA INFORMATION REPORTED -**

CORRECTIVE ACTION EVENT **- NO CORRECTIVE ACTION EVENT REPORTED -**

Back to Report Summary

MAP ID# 90 **Distance from Property: 0.11 mi. (581 ft.) NE**

FACILITY INFORMATION

REGISTRATION#: **70779** EPA ID: **TXD981604937**
TNRCC ID #: **25581**
NAME: **HILEY ISUZU**
ADDRESS: **16200 LYNDON B JOHNSON FWY**
MESQUITE, TX 75150
CONTACT: **LARRY J MCCUNE**
PHONE: **972-2702080**
BUSINESS DESCRIPTION: **6-18-2003 REGISTRATION INACTIVATED PER CORRESPONCENCE RECEIVED 5-23-2003 FROM RODNEY P. ROGERS.**
INDUSTRIAL WASTE PERMIT #: **NOT REPORTED**
MUNICIPAL WASTE PERMIT #: **NOT REPORTED**
SIC CODE: **NOT REPORTED**
WASTE GENERATOR: **YES**
WASTE RECEIVER: **NO**
WASTE TRANSPORTER: **NO**
TRANSFER FACILITY: **NO**
MAQUILADORA (MEXICAN FACILITY): **NO**
STATUS: **INACTIVE**
AMOUNT OF WASTE GENERATED: **LARGE QUANTITY GENERATOR**
GENERATOR TYPE: **NON-INDUSTRIAL AND/OR MUNICIPAL**
THIS FACILITY IS A NOTIFIER
THIS FACILITY IS NOT A STEERS REPORTER - (STATE OF TEXAS ENVIRONMENTAL ELECTRONIC REPORTING SYSTEM)
THIS FACILITY IS NOT REQUIRED TO SUBMIT AN ANNUAL WASTE SUMMARY REPORT
THIS FACILITY IS NOT INVOLVED IN RECYCLING ACTIVITIES
LAST UPDATE TO TRACS (TCEQ REGULATORY ACTIVITIES AND COMPLIANCE SYSTEM): **06/18/2003**

OWNER INFORMATION

NAME: **HILEY ISUZU**
ADDRESS: **NOT REPORTED**
PHONE: **NOT REPORTED**

ACTIVITIES

ACTIVITY TYPE: **UNKNOWN**
ACTIVITY DESCRIPTION: **NOT REPORTED**

WASTE

WASTE ID: **139372**
WASTE CODE STATUS: **INACTIVE**
WASTE IS RADIOACTIVE: **NO**
WASTE IS TREATED OFF SITE: **YES**
GENERATOR'S DESCRIPTION OF WASTE: **SPENT SOLVENT**

WASTE ID: **139373**
WASTE CODE STATUS: **INACTIVE**
WASTE IS RADIOACTIVE: **NO**
WASTE IS TREATED OFF SITE: **YES**
GENERATOR'S DESCRIPTION OF WASTE: **IMMERSION CLEANER**

WASTE ID: **72384**
WASTE CODE STATUS: **INACTIVE**
WASTE IS RADIOACTIVE: **NO**

WASTE IS TREATED OFF SITE: **NO**
GENERATOR'S DESCRIPTION OF WASTE: **SPENT ANTIFREEZE**

WASTE ID: **301213**
WASTE CODE STATUS: **NOT REPORTED**
WASTE IS RADIOACTIVE: **NO**
WASTE IS TREATED OFF SITE: **NO**
GENERATOR'S DESCRIPTION OF WASTE: **NOT REPORTED**

WASTE ID: **51211**
WASTE CODE STATUS: **INACTIVE**
WASTE IS RADIOACTIVE: **NO**
WASTE IS TREATED OFF SITE: **NO**
GENERATOR'S DESCRIPTION OF WASTE: **NOT REPORTED**

Back to Report Summary

Resource Conservation & Recovery Act - Generator Facilities (RCRAGR06)

MAP ID# 91 **Distance from Property: 0.11 mi. (581 ft.) SW**

FACILITY INFORMATION

EPA ID#: **TXR000078042**
NAME: **WALMART SUPERCENTER 2427**
ADDRESS: **9301 FOREST LN**
DALLAS, TX 75243-4205
CONTACT NAME: **TERESA PRUITT**
CONTACT ADDRESS: **PO BOX 8041**
BENTONVILLE AR 727122841
CONTACT PHONE: **4792042231**
NON-NOTIFIER: **NOT A NON-NOTIFIER**
DATE RECEIVED BY AGENCY: **12/19/2014**

OWNER TYPE: **PRIVATE**
OWNER NAME: **WALMART STORES TEXAS LLC**
OPERATOR TYPE: **PRIVATE**
OPERATOR NAME: **WALMART STORES TEXAS LLC**

CERTIFICATION

CERTIFICATION NAME:	CERTIFICATION TITLE:	CERTIFICATION SIGNED DATE:
TERESA PRUITT	**SENIOR MANAGER HAZARDOUS**	**12/19/2014**
TERESA PRUITT	**AUTHORIZED COMPANY AGENT**	**03/01/2014**
TERESA PRUITT	**SENIOR MANAGER HAZARDOUS**	**12/11/2013**
TERESA PRUITT	**ENV MGR**	**10/02/2012**
TERESA PRUITT	**ENV MGR**	**01/31/2012**
TERESA PRUITT	**SENIOR MANAGER HAZARDOUS**	**01/26/2011**
TERESA PRUITT	**UNKNOWN**	**07/02/2010**
VICKY SINCLAIR	**LICENSING COMPL SPECIALIST**	**06/12/2007**

INDUSTRY CLASSIFICATION (NAICS)

45291 - WAREHOUSE CLUBS AND SUPERCENTERS

SITE HISTORY (INCLUDES GENERATORS AND NON-GENERATORS)

DATE RECEIVED BY AGENCY: **12/19/2014**
NAME: **WALMART SUPERCENTER 2427**
GENERATOR CLASSIFICATION: **SMALL QUANTITY GENERATOR**

DATE RECEIVED BY AGENCY: **03/01/2014**
NAME: **WALMART SUPERCENTER 2427**
GENERATOR CLASSIFICATION: **SMALL QUANTITY GENERATOR**

DATE RECEIVED BY AGENCY: **12/11/2013**
NAME: **WALMART SUPERCENTER 2427**
GENERATOR CLASSIFICATION: **SMALL QUANTITY GENERATOR**

DATE RECEIVED BY AGENCY: **10/02/2012**
NAME: **WAL-MART STORES TEXAS LLC - SUPERCENTER 2427**
GENERATOR CLASSIFICATION: **SMALL QUANTITY GENERATOR**

DATE RECEIVED BY AGENCY: **01/31/2012**
NAME: **WAL-MART STORES TEXAS LLC - SUPERCENTER 2427**
GENERATOR CLASSIFICATION: **SMALL QUANTITY GENERATOR**

DATE RECEIVED BY AGENCY: **01/26/2011**
NAME: **WALMART SUPERCENTER 2427**
GENERATOR CLASSIFICATION: **SMALL QUANTITY GENERATOR**

DATE RECEIVED BY AGENCY: **07/02/2010**

Resource Conservation & Recovery Act - Generator Facilities (RCRAGR06)

NAME: **WAL-MART STORES TEXAS LLC**
GENERATOR CLASSIFICATION: **SMALL QUANTITY GENERATOR**
DATE RECEIVED BY AGENCY: **07/10/2007**
NAME: **WAL-MART SUPERCENTER 2427**
GENERATOR CLASSIFICATION: **LARGE QUANTITY GENERATOR**

CURRENT ACTIVITY INFORMATION

GENERATOR STATUS: **SMALL QUANTITY GENERATOR** LAST UPDATED DATE: **01/06/2015**
SUBJECT TO CORRECTIVE ACTION UNIVERSE: **NO**
TDSFs POTENTIALLY SUBJECT TO CORRECTIVE ACTION UNDER 3004 (u)/(v) UNIVERSE: **NO**
TDSFs ONLY SUBJECT TO CORRECTIVE ACTION UNDER DISCRETIONARY AUTHORITIES UNIVERSE: **NO**
NON TSDFs WHERE RCRA CORRECTIVE ACTION HAS BEEN IMPOSED UNIVERSE: **NO**
CORRECTIVE ACTION WORKLOAD UNIVERSE: **NO**

IMPORTER: **NO**
MIXED WASTE GENERATOR: **NO**
RECYCLER: **NO**
TRANSPORTER: **NO**
ONSITE BURNER EXEMPTION: **NO**
FURNACE EXEMPTION: **NO**
USED OIL REFINER: **NO**
USED OIL TRANSFER FACILITY: **NO**
UNDERGROUND INJECTION: **NO**
UNIVERSAL WASTE DESTINATION FACILITY: **NO**
TRANSFER FACILITY: **NO**
USED OIL FUEL BURNER: **NO**
USED OIL PROCESSOR: **NO**
USED OIL FUEL MARKETER TO BURNER: **NO**
SPECIFICATION USED OIL MARKETER: **NO**
USED OIL TRANSPORTER: **NO**

COMPLIANCE, MONITORING AND ENFORCEMENT INFORMATION

EVALUATIONS **- NO EVALUATIONS REPORTED -**
VIOLATIONS **- NO VIOLATIONS REPORTED -**
ENFORCEMENTS **- NO ENFORCEMENTS REPORTED -**

HAZARDOUS WASTE

D001	**IGNITABLE WASTE**
D002	**CORROSIVE WASTE**
D003	**REACTIVE WASTE**
D004	**ARSENIC**
D005	**BARIUM**
D006	**CADMIUM**
D007	**CHROMIUM**
D008	**LEAD**
D009	**MERCURY**
D010	**SELENIUM**
D011	**SILVER**
D016	**2,4-D (2,4-DICHLOROPHENOXYACETIC ACID)**
D018	**BENZENE**
D022	**CHLOROFORM**
D024	**M-CRESOL**
D026	**CRESOL**
D027	**1,4-DICHLOROBENZENE**
D035	**METHYL ETHYL KETONE**

D039	TETRACHLOROETHYLENE
D043	VINYL CHLORIDE
P001	2H-1-BENZOPYRAN-2-ONE, 4-HYDROXY-3-(3-OXO-1-PHENYLBUTYL)-, & SALTS, WHEN PRESENT AT CONCENTRATIONS GREATER THAN 0.3%
P001	WARFARIN, & SALTS, WHEN PRESENT AT CONCENTRATIONS GREATER THAN 0.3%
P075	NICOTINE, & SALTS
P075	PYRIDINE, 3-(1-METHYL-2-PYRROLIDINYL)-,(S)-, & SALTS
U002	2-PROPANONE (I)
U002	ACETONE (I)
U034	ACETALDEHYDE, TRICHLORO-
U034	CHLORAL
U035	BENZENEBUTANOIC ACID, 4-[BIS(2-CHLOROETHYL)AMINO]-
U035	CHLORAMBUCIL
U058	2H-1,3,2-OXAZAPHOSPHORIN-2-AMINE, N,NBIS(2-CHLOROETHYL)TETRAHYDRO-, 2-OXIDE
U058	CYCLOPHOSPHAMIDE
U072	BENZENE, 1,4-DICHLORO-
U072	P-DICHLOROBENZENE
U080	METHANE, DICHLORO-
U080	METHYLENE CHLORIDE
U122	FORMALDEHYDE
U129	CYCLOHEXANE, 1,2,3,4,5,6-HEXACHLORO-, (1ALPHA, 2ALPHA, 3BETA, 4ALPHA, 5ALPHA, 6BETA)-
U129	LINDANE
U132	HEXACHLOROPHENE
U132	PHENOL, 2,2'-METHYLENEBIS[3,4,6-TRICHLORO-
U134	HYDROFLUORIC ACID (C,T)
U134	HYDROGEN FLUORIDE (C,T)
U150	L-PHENYLALANINE, 4-[BIS(2-CHLOROETHYL)AMINO]-
U150	MELPHALAN
U154	METHANOL (I)
U154	METHYL ALCOHOL (I)
U159	2-BUTANONE (I,T)
U159	METHYL ETHYL KETONE (MEK) (I,T)
U165	NAPHTHALENE
U182	1,3,5-TRIOXANE, 2,4,6-TRIMETHYL-
U182	PARALDEHYDE
U188	PHENOL
U200	RESERPINE
U200	YOHIMBAN-16-CARBOXYLIC ACID, 11,17-DIMETHOXY-18-[(3,4,5-TRIMETHOXYBENZOYL)OXY]-, METHYL ESTER,(3BETA, 16BETA, 17ALPHA, 18BETA, 20ALPHA)-
U205	SELENIUM SULFIDE
U205	SELENIUM SULFIDE SES2 (R,T)
U210	ETHENE, TETRACHLORO-
U240	2,4-D, SALTS & ESTERS
U240	ACETIC ACID, (2,4-DICHLOROPHENOXY)-, SALTS & ESTERS
U248	2H-1-BENZOPYRAN-2-ONE, 4-HYDROXY-3-(3-OXO-1-PHENYL-BUTYL)-, & SALTS, WHEN PRESENT AT CONCENTRATIONS OF 0.3% OR LESS

U248	WARFARIN, & SALTS, WHEN PRESENT AT CONCENTRATIONS OF 0.3% OR LESS
U249	ZINC PHOSPHIDE ZN3P2, WHEN PRESENT AT CONCENTRATIONS OF 10% OR LESS
U279	
U409	CARBAMIC ACID, [1,2-PHENYLENE BIS(IMINOCARBONOTHIOL)]BIS-, DIMETHYL ESTER
U409	THIOPHANATE-METHYL
U411	PHENOL, 2-(1-METHYLETHOXY)-, METHYLCARBAMATE
U411	PROPOXUR

UNIVERSAL WASTE - NO UNIVERSAL WASTE REPORTED -

CORRECTIVE ACTION AREA - NO CORRECTIVE ACTION AREA INFORMATION REPORTED -

CORRECTIVE ACTION EVENT - NO CORRECTIVE ACTION EVENT REPORTED -

Back to Report Summary

MAP ID# 91 **Distance from Property: 0.11 mi. (581 ft.) SW**

FACILITY INFORMATION

REGISTRATION#: **89146** EPA ID: **TXR000078042**
TNRCC ID #: **128437**
NAME: **WALMART SUPERCENTER 2427**
ADDRESS: **9301 FOREST LN**
DALLAS, TX 75243
CONTACT: **TERESA PRUITT**
PHONE: **479-2042231**
BUSINESS DESCRIPTION: **WAREHOUSE CLUBS AND SUPERCENTERS**
INDUSTRIAL WASTE PERMIT #: **NOT REPORTED**
MUNICIPAL WASTE PERMIT #: **NOT REPORTED**
SIC CODE: **NOT REPORTED**
WASTE GENERATOR: **YES**
WASTE RECEIVER: **NO**
WASTE TRANSPORTER: **NO**
TRANSFER FACILITY: **NO**
MAQUILADORA (MEXICAN FACILITY): **NO**
STATUS: **ACTIVE**
AMOUNT OF WASTE GENERATED: **SMALL QUANTITY GENERATOR**
GENERATOR TYPE: **NON-INDUSTRIAL AND/OR MUNICIPAL**
THIS FACILITY IS A NOTIFIER
THIS FACILITY IS A STEERS REPORTER - (STATE OF TEXAS ENVIRONMENTAL ELECTRONIC REPORTING SYSTEM)
THIS FACILITY IS REQUIRED TO SUBMIT AN ANNUAL WASTE REPORT
THIS FACILITY IS NOT INVOLVED IN RECYCLING ACTIVITIES
LAST UPDATE TO TRACS (TCEQ REGULATORY ACTIVITIES AND COMPLIANCE SYSTEM): **12/19/2014**

OWNER INFORMATION

NAME: **WAL-MART STORES TEXAS LLC**
ADDRESS: **PO BOX 8041**
BENTONVILLE, AR 72712
PHONE: **1-479-2042231**

ACTIVITIES

ACTIVITY TYPE: **UNKNOWN**
ACTIVITY DESCRIPTION: **NOT REPORTED**

WASTE

WASTE ID: **358192**
WASTE CODE STATUS: **ACTIVE**
WASTE IS RADIOACTIVE: **NO**
WASTE IS TREATED OFF SITE: **NO**
GENERATOR'S DESCRIPTION OF WASTE: **P-LISTED WASTE-NICOTINE**

WASTE ID: **327527**
WASTE CODE STATUS: **ACTIVE**
WASTE IS RADIOACTIVE: **NO**
WASTE IS TREATED OFF SITE: **NO**
GENERATOR'S DESCRIPTION OF WASTE: **EXPLOSIVES**

WASTE ID: **246309**
WASTE CODE STATUS: **ACTIVE**
WASTE IS RADIOACTIVE: **NO**
WASTE IS TREATED OFF SITE: **NO**

GENERATOR'S DESCRIPTION OF WASTE: **FLAMMABLE SOLIDS.DATE OF GENERATION: 01/01/2010.**

WASTE ID: **246310**
WASTE CODE STATUS: **ACTIVE**
WASTE IS RADIOACTIVE: **NO**
WASTE IS TREATED OFF SITE: **NO**
GENERATOR'S DESCRIPTION OF WASTE: **AEROSOLS.DATE OF GENERATION: 01/01/2010.**

WASTE ID: **246311**
WASTE CODE STATUS: **ACTIVE**
WASTE IS RADIOACTIVE: **NO**
WASTE IS TREATED OFF SITE: **NO**
GENERATOR'S DESCRIPTION OF WASTE: **CORROSIVE LIQUIDS.DATE OF GENERATION: 01/01/2010.**

WASTE ID: **246312**
WASTE CODE STATUS: **ACTIVE**
WASTE IS RADIOACTIVE: **NO**
WASTE IS TREATED OFF SITE: **NO**
GENERATOR'S DESCRIPTION OF WASTE: **FLAMMABLE LIQUIDS.DATE OF GENERATION: 01/01/2010.**

WASTE ID: **246313**
WASTE CODE STATUS: **ACTIVE**
WASTE IS RADIOACTIVE: **NO**
WASTE IS TREATED OFF SITE: **NO**
GENERATOR'S DESCRIPTION OF WASTE: **LIGHTERS.DATE OF GENERATION: 01/01/2010.**

WASTE ID: **246314**
WASTE CODE STATUS: **ACTIVE**
WASTE IS RADIOACTIVE: **NO**
WASTE IS TREATED OFF SITE: **NO**
GENERATOR'S DESCRIPTION OF WASTE: **OXIDIZING SOLIDS.DATE OF GENERATION: 01/01/2010.**

WASTE ID: **246315**
WASTE CODE STATUS: **ACTIVE**
WASTE IS RADIOACTIVE: **NO**
WASTE IS TREATED OFF SITE: **NO**
GENERATOR'S DESCRIPTION OF WASTE: **ORGANIC PEROXIDE.DATE OF GENERATION: 01/01/2010.**

WASTE ID: **246316**
WASTE CODE STATUS: **ACTIVE**
WASTE IS RADIOACTIVE: **NO**
WASTE IS TREATED OFF SITE: **NO**
GENERATOR'S DESCRIPTION OF WASTE: **TOXIC SOLIDS.DATE OF GENERATION: 01/01/2010.**

WASTE ID: **246317**
WASTE CODE STATUS: **ACTIVE**
WASTE IS RADIOACTIVE: **NO**
WASTE IS TREATED OFF SITE: **NO**
GENERATOR'S DESCRIPTION OF WASTE: **TOXIC LIQUIDS.DATE OF GENERATION: 01/01/2010.**

WASTE ID: **246318**
WASTE CODE STATUS: **ACTIVE**
WASTE IS RADIOACTIVE: **NO**
WASTE IS TREATED OFF SITE: **NO**

GENERATOR'S DESCRIPTION OF WASTE: **OXIDIZING LIQUIDS.DATE OF GENERATION: 01/01/2010.**

WASTE ID: **250723**
WASTE CODE STATUS: **ACTIVE**
WASTE IS RADIOACTIVE: **NO**
WASTE IS TREATED OFF SITE: **NO**
GENERATOR'S DESCRIPTION OF WASTE: **P-LISTED WASTE PHARMACEUTICALS**

WASTE ID: **250724**
WASTE CODE STATUS: **ACTIVE**
WASTE IS RADIOACTIVE: **NO**
WASTE IS TREATED OFF SITE: **NO**
GENERATOR'S DESCRIPTION OF WASTE: **FLAMMABLE WASTE PHARMACEUTICALS**

Back to Report Summary

Resource Conservation & Recovery Act - Non-Generator Facilities (RCRANGR06)

MAP ID# 92 **Distance from Property: 0.11 mi. (581 ft.) SW**

FACILITY INFORMATION

EPA ID#: **TXD023187719**
NAME: **CONTACT PRODUCTS INC**
ADDRESS: **9244 MARKVILLE DR**
DALLAS, TX 75243
CONTACT NAME: **BILL LANE**
CONTACT ADDRESS: **9244 MARKVILLE DR**
DALLAS TX 75243
CONTACT PHONE: **214-231-6367**
NON-NOTIFIER: **NOT A NON-NOTIFIER**
DATE RECEIVED BY AGENCY: **02/14/2001**
CERTIFICATION **- NO CERTIFICATION REPORTED -**
INDUSTRY CLASSIFICATION (NAICS)
32311 - PRINTING
SITE HISTORY (INCLUDES GENERATORS AND NON-GENERATORS)
DATE RECEIVED BY AGENCY: **02/14/2001**
NAME: **CONTACT PRODUCTS INC**
GENERATOR CLASSIFICATION: **NOT A GENERATOR**
DATE RECEIVED BY AGENCY: **03/09/1983**
NAME: **CONTACT PRODUCTS INC**
GENERATOR CLASSIFICATION: **NOT A GENERATOR**

OWNER TYPE: **PRIVATE**
OWNER NAME: **CONTACT PRODUCTS INC**
OPERATOR TYPE: **PRIVATE**
OPERATOR NAME: **CONTACT PRODUCTS INC**

CURRENT ACTIVITY INFORMATION

GENERATOR STATUS: **NOT A GENERATOR** LAST UPDATED DATE: **03/25/2004**
SUBJECT TO CORRECTIVE ACTION UNIVERSE: **NO**
TDSFs POTENTIALLY SUBJECT TO CORRECTIVE ACTION UNDER 3004 (u)/(v) UNIVERSE: **NO**
TDSFs ONLY SUBJECT TO CORRECTIVE ACTION UNDER DISCRETIONARY AUTHORITIES UNIVERSE: **NO**
NON TSDFs WHERE RCRA CORRECTIVE ACTION HAS BEEN IMPOSED UNIVERSE: **NO**
CORRECTIVE ACTION WORKLOAD UNIVERSE: **NO**

IMPORTER: **NO**
MIXED WASTE GENERATOR: **NO**
RECYCLER: **NO**
TRANSPORTER: **NO**
ONSITE BURNER EXEMPTION: **NO**
FURNACE EXEMPTION: **NO**
USED OIL REFINER: **NO**
USED OIL TRANSFER FACILITY: **NO**
UNDERGROUND INJECTION: **NO**
UNIVERSAL WASTE DESTINATION FACILITY: **NO**
TRANSFER FACILITY: **NO**
USED OIL FUEL BURNER: **NO**
USED OIL PROCESSOR: **NO**
USED OIL FUEL MARKETER TO BURNER: **NO**
SPECIFICATION USED OIL MARKETER: **NO**
USED OIL TRANSPORTER: **NO**

COMPLIANCE, MONITORING AND ENFORCEMENT INFORMATION

EVALUATIONS
05/23/1986 **FCI FOCUSED COMPLIANCE INSPECTION**
VIOLATIONS **- NO VIOLATIONS REPORTED -**
ENFORCEMENTS **- NO ENFORCEMENTS REPORTED -**

HAZARDOUS WASTE

D001 **IGNITABLE WASTE**

F002 **THE FOLLOWING SPENT HALOGENATED SOLVENTS: TETRACHLOROETHYLENE, METHYLENE CHLORIDE,TRICHLOROETHYLENE, 1,1,1-TRICHLOROETHANE,CHLOROBENZENE, 1,1,2-TRICHLORO-1,2,2-TRIFLUOROETHANE, ORTHO-DICHLOROBENZENE, TRICHLOROFLUOROMETHANE, AND 1,1,2, TRICHLOROETHANE; ALL SPENT SOLVENT MIXTURES/BLENDS CONTAINING, BEFORE USE, A TOTAL OF TEN PERCENT OR MORE (BY VOLUME) OF ONE OR MORE OF THE ABOVE HALOGENATED SOLVENTS OR THOSE SOLVENTS LISTED IN F001,F004, AND F005; AND STILL BOTTOMS FROM THE RECOVERY OF THESE SPENT SOLVENTS AND SPENT SOLVENT MIXTURES.**

F003 **THE FOLLOWING SPENT NON-HALOGENATED SOLVENTS: XYLENE, ACETONE, ETHYL ACETATE, ETHYL BENZENE, ETHYL ETHER, METHYL ISOBUTYL KETONE, N-BUTYL ALCOHOL, CYCLOHEXANONE, AND METHANOL; ALL SPENT SOLVENT MIXTURES/BLENDS CONTAINING, BEFORE USE, ONLY THE ABOVE SPENT NONHALOGENATED SOLVENTS; AND ALL SPENT SOLVENT MIXTURES/BLENDS CONTAINING, BEFORE USE, ONE OR MORE OF THE ABOVE NONHALOGENATED SOLVENTS, AND A TOTAL OF TEN PERCENT OR MORE (BY VOLUME) OF ONE OR MORE OF THOSE SOLVENTS LISTED IN F001, F002, F004, AND F005; AND STILL BOTTOMS FROM THE RECOVERY OF THESE SPENT SOLVENTS AND SPENT SOLVENT MIXTURES.**

F004 **THE FOLLOWING SPENT NONHALOGENATED SOLVENTS: CRESOLS, CRESYLIC ACID, AND NITROBENZENE; AND THE STILL BOTTOMS FROM THE RECOVERY OF THESE SOLVENTS; ALL SPENT SOLVENT MIXTURES/BLENDS CONTAINING, BEFORE USE, A TOTAL OF TEN PERCENT OR MORE (BY VOLUME) OF ONE OR MORE OF THE ABOVE NONHALOGENATED SOLVENTS OR THOSE SOLVENTS LISTED IN F001,F002, AND F005; AND STILL BOTTOMS FROM THE RECOVERY OF THESE SPENT SOLVENTS AND SPENT SOLVENT MIXTURES.**

F005 **THE FOLLOWING SPENT NONHALOGENATED SOLVENTS: TOLUENE, METHYL ETHYL KETONE,CARBON DISULFIDE, ISOBUTANOL, PYRIDINE,BENZENE, 2-ETHOXYETHANOL, AND 2-NITROPROPANE; ALL SPENT SOLVENT MIXTURES/BLENDS CONTAINING, BEFORE USE, A TOTAL OF TEN PERCENT OR MORE (BY VOLUME) OF ONE OR MORE OF THE ABOVE NONHALOGENATED SOLVENTS OR THOSE SOLVENTS LISTED IN F001,F002, OR F004; AND STILL BOTTOMS FROM THE RECOVERY OF THESE SPENT SOLVENTS AND SPENT SOLVENT MIXTURES.**

UNIVERSAL WASTE **- NO UNIVERSAL WASTE REPORTED -**

CORRECTIVE ACTION AREA **- NO CORRECTIVE ACTION AREA INFORMATION REPORTED -**

CORRECTIVE ACTION EVENT **- NO CORRECTIVE ACTION EVENT REPORTED -**

Back to Report Summary

MAP ID# 92 **Distance from Property: 0.11 mi. (581 ft.) SW**

FACILITY INFORMATION

REGISTRATION#: **33947** EPA ID: **TXD023187719**
TNRCC ID #: **11417**
NAME: **CONTACT PRODUCTS MARKVILLE DR**
ADDRESS: **9244 MARKVILLE DR**
DALLAS, TX 75243
CONTACT: **BILL LANE**
PHONE: **214-2316367**
BUSINESS DESCRIPTION: **NOT REPORTED**
INDUSTRIAL WASTE PERMIT #: **NOT REPORTED**
MUNICIPAL WASTE PERMIT #: **NOT REPORTED**
SIC CODE: **NOT REPORTED**
WASTE GENERATOR: **YES**
WASTE RECEIVER: **NO**
WASTE TRANSPORTER: **NO**
TRANSFER FACILITY: **NO**
MAQUILADORA (MEXICAN FACILITY): **NO**
STATUS: **INACTIVE**
AMOUNT OF WASTE GENERATED: **SMALL QUANTITY GENERATOR**
GENERATOR TYPE: **NOT REPORTED**
THIS FACILITY IS A NOTIFIER
THIS FACILITY IS NOT A STEERS REPORTER - (STATE OF TEXAS ENVIRONMENTAL ELECTRONIC REPORTING SYSTEM)
THIS FACILITY IS NOT REQUIRED TO SUBMIT AN ANNUAL WASTE SUMMARY REPORT
THIS FACILITY IS NOT INVOLVED IN RECYCLING ACTIVITIES
LAST UPDATE TO TRACS (TCEQ REGULATORY ACTIVITIES AND COMPLIANCE SYSTEM): **01/20/2004**

OWNER INFORMATION

NAME: **CONTACT PRODUCTS INC**
ADDRESS: **9244 MARKVILLE DR**
DALLAS, TX 75243
PHONE: **1-214-2316367**

ACTIVITIES

ACTIVITY TYPE: **UNKNOWN**
ACTIVITY DESCRIPTION: **NOT REPORTED**

WASTE

WASTE ID: **30148**
WASTE CODE STATUS: **INACTIVE**
WASTE IS RADIOACTIVE: **NO**
WASTE IS TREATED OFF SITE: **NO**
GENERATOR'S DESCRIPTION OF WASTE: **NOT REPORTED**

WASTE ID: **30149**
WASTE CODE STATUS: **INACTIVE**
WASTE IS RADIOACTIVE: **NO**
WASTE IS TREATED OFF SITE: **NO**
GENERATOR'S DESCRIPTION OF WASTE: **NOT REPORTED**

WASTE ID: **30150**
WASTE CODE STATUS: **INACTIVE**
WASTE IS RADIOACTIVE: **NO**
WASTE IS TREATED OFF SITE: **YES**

GENERATOR'S DESCRIPTION OF WASTE: **NOT REPORTED**

WASTE ID: **30151**
WASTE CODE STATUS: **INACTIVE**
WASTE IS RADIOACTIVE: **NO**
WASTE IS TREATED OFF SITE: **YES**
GENERATOR'S DESCRIPTION OF WASTE: **NOT REPORTED**

WASTE ID: **30152**
WASTE CODE STATUS: **INACTIVE**
WASTE IS RADIOACTIVE: **NO**
WASTE IS TREATED OFF SITE: **YES**
GENERATOR'S DESCRIPTION OF WASTE: **NOT REPORTED**

Back to Report Summary

MAP ID# 93 **Distance from Property: 0.11 mi. (581 ft.) SW**

FACILITY INFORMATION

REGISTRATION#: **55311** EPA ID: **TXD981592611**
TNRCC ID #: **19273**
NAME: **CONLY CLEANERS**
ADDRESS: **10061 WHITEHURST DR STE 101**
DALLAS, TX 75243
CONTACT: **STEVE CONLY**
PHONE: **214-3411234**
BUSINESS DESCRIPTION: **THIS REGISTRATION WAS INACTIVATED BECAUSE THERE WERE ONLY 6-DIGIT WASTE CODES ONTHE NOR AND NO WASTE ACTIVITY WAS REPORTED IN 1994, 1995 AND 1996.**
INDUSTRIAL WASTE PERMIT #: **NOT REPORTED**
MUNICIPAL WASTE PERMIT #: **NOT REPORTED**
SIC CODE: **NOT REPORTED**
WASTE GENERATOR: **YES**
WASTE RECEIVER: **NO**
WASTE TRANSPORTER: **NO**
TRANSFER FACILITY: **NO**
MAQUILADORA (MEXICAN FACILITY): **NO**
STATUS: **INACTIVE**
AMOUNT OF WASTE GENERATED: **SMALL QUANTITY GENERATOR**
GENERATOR TYPE: **NON-INDUSTRIAL AND/OR MUNICIPAL**
THIS FACILITY IS A NOTIFIER
THIS FACILITY IS NOT A STEERS REPORTER - (STATE OF TEXAS ENVIRONMENTAL ELECTRONIC REPORTING SYSTEM)
THIS FACILITY IS NOT REQUIRED TO SUBMIT AN ANNUAL WASTE SUMMARY REPORT
THIS FACILITY IS NOT INVOLVED IN RECYCLING ACTIVITIES
LAST UPDATE TO TRACS (TCEQ REGULATORY ACTIVITIES AND COMPLIANCE SYSTEM): **04/11/2002**

OWNER INFORMATION

NAME: **CONLY CLEANERS**
ADDRESS: **NOT REPORTED**
PHONE: **NOT REPORTED**

ACTIVITIES

ACTIVITY TYPE: **UNKNOWN**
ACTIVITY DESCRIPTION: **NOT REPORTED**

WASTE

WASTE ID: **44111**
WASTE CODE STATUS: **INACTIVE**
WASTE IS RADIOACTIVE: **NO**
WASTE IS TREATED OFF SITE: **YES**
GENERATOR'S DESCRIPTION OF WASTE: **NOT REPORTED**

Back to Report Summary

MAP ID# 93 **Distance from Property: 0.11 mi. (581 ft.) SW**

FACILITY INFORMATION

LPST ID: **113727**
FACILITY ID: **0039404**
NAME: **STOP N GO 2236**
ADDRESS: **10061 WHITEHURST DR**
DALLAS, TX 75243

LPST/s AT THIS FACILITY. ID/s ARE LISTED BELOW:
113727

LEAKING TANK DETAILS

LPST ID: **113727**
NAME: **STOP N GO 2236**
FACILITY LOCATION: **10061 WHITEHURST**
PRIORITY CODE: **4.1 - GW IMPACTED NO APPARENT THREATS OR IMPACTS TO RECEPTORS**
STATUS CODE: **6A - FINAL CONCURRENCE ISSUED**
REPORTED DATE: **12/31/3000**
ENTERED DATE: **12/2/1998**

PRP INFORMATION
NAME: **ULTRAMAR DIAMOND SHAMROCK**
ADDRESS: **3900 VALLEY VIEW LN**
IRVING TX 75062
CONTACT: **HASSAN MOHSENI**
PHONE: **972/623-1907**

UNDERGROUND STORAGE TANK

TANK ID: **1**
NUMBER OF COMPARTMENTS: **1**
INSTALLATION DATE: **01/01/1982**
REGISTRATION DATE: **05/08/1986**
TANK CAPACITY (GAL): **9816**
EMPTY TANK: **NOT EMPTY**
STATUS: **REMOVED FROM GROUND**
STATUS BEGIN DATE: **09/10/2002**
INTERNAL PROTECTION DATE: **NOT REPORTED**
REGULATORY STATUS: **FULLY REGULATED**
TANK DESIGN SINGLE WALL: **YES**
TANK DESIGN DOUBLE WALL: **NO**
PIPE DESIGN SINGLE WALL: **YES**
PIPE DESIGN DOUBLE WALL: **NO**

TANK DETAILS

MATERIAL:
FRP
CORROSION PROTECTION:
FRP TANK OR PIPING (NONCORRODIBLE)
EXTERNAL CONTAINMENT:
NOT REPORTED
TANK COMPLIANCE FLAG
CORROSION PROTECTION COMPLIANCE FLAG: **YES**
CORROSION PROTECTION VARIANCE: **NO VARIANCE**

COMPARTMENT DETAILS

UST COMPARTMENT ID: **66877**
TANK ID: **1**
COMPARTMENT LETTER: **A**
SUBSTANCES: **GASOLINE**
OTHER SUBSTANCES: **NOT REPORTED**
CAPACITY (GAL): **9816**
COMPARTMENT RELEASE DETECTION: **GROUNDWATER MONITORING,WEEKLY MANUAL TANK GAUGING (TANKS <= 1000 GAL),SIR (STAT. INVENTORY RECONCILIATION) & INVENTORY CONTROL**
SPILL CONTAINMENT AND OVERFILL PREVENTION: **TIGHT-FILL FITTING CONTAINER/BUCKET/SUMP,FACTORY - BUILT SPILL CONTAINER/BUCKET/SUMP,FLOW RESTRICTOR VALUE**

PIPING SYSTEMS

MATERIAL: **FRP**
CORROSION PROTECTION: **FRP TANK OR PIPING (NONCORRODIBLE)**
EXTERNAL CONTAINMENT: **NOT REPORTED**
CONNECTORS & VALVES:
NOT REPORTED
CORROSION PROTECTION: **FRP TANK OR PIPING (NONCORRODIBLE)**
PIPE COMPLIANCE FLAG
CORROSION PROTECTION COMPLIANCE FLAG: **YES**
CORROSION PROTECTION VARIANCE: **NO VARIANCE**

TANK ID: **2**
NUMBER OF COMPARTMENTS: **1**
INSTALLATION DATE: **01/01/1982**
REGISTRATION DATE: **05/08/1986**
TANK CAPACITY (GAL): **9816**
EMPTY TANK: **NOT EMPTY**
STATUS: **REMOVED FROM GROUND**
STATUS BEGIN DATE: **09/10/2002**
INTERNAL PROTECTION DATE: **NOT REPORTED**
REGULATORY STATUS: **FULLY REGULATED**
TANK DESIGN SINGLE WALL: **YES**
TANK DESIGN DOUBLE WALL: **NO**
PIPE DESIGN SINGLE WALL: **YES**
PIPE DESIGN DOUBLE WALL: **NO**

TANK DETAILS

MATERIAL:
FRP
CORROSION PROTECTION:
FRP TANK OR PIPING (NONCORRODIBLE)
EXTERNAL CONTAINMENT:
NOT REPORTED
TANK COMPLIANCE FLAG
CORROSION PROTECTION COMPLIANCE FLAG: **YES**
CORROSION PROTECTION VARIANCE: **NO VARIANCE**

COMPARTMENT DETAILS

UST COMPARTMENT ID: **66878**
TANK ID: **2**
COMPARTMENT LETTER: **A**
SUBSTANCES: **GASOLINE**
OTHER SUBSTANCES: **NOT REPORTED**
CAPACITY (GAL): **9816**
COMPARTMENT RELEASE DETECTION: **GROUNDWATER MONITORING,WEEKLY MANUAL TANK GAUGING (TANKS <= 1000**

GAL),SIR (STAT. INVENTORY RECONCILIATION) & INVENTORY CONTROL

SPILL CONTAINMENT AND OVERFILL PREVENTION: **TIGHT-FILL FITTING CONTAINER/BUCKET/SUMP,FACTORY - BUILT SPILL CONTAINER/BUCKET/SUMP,FLOW RESTRICTOR VALUE**

PIPING SYSTEMS

MATERIAL: **FRP**

CORROSION PROTECTION: **FRP TANK OR PIPING (NONCORRODIBLE)**

EXTERNAL CONTAINMENT: **NOT REPORTED**

CONNECTORS & VALVES:

NOT REPORTED

CORROSION PROTECTION: **FRP TANK OR PIPING (NONCORRODIBLE)**

PIPE COMPLIANCE FLAG

CORROSION PROTECTION COMPLIANCE FLAG: **YES**

CORROSION PROTECTION VARIANCE: **NO VARIANCE**

TANK ID: **3**

NUMBER OF COMPARTMENTS: **1**

INSTALLATION DATE: **01/01/1982**

REGISTRATION DATE: **05/08/1986**

TANK CAPACITY (GAL): **9816**

EMPTY TANK: **NOT EMPTY**

STATUS: **REMOVED FROM GROUND**

STATUS BEGIN DATE: **09/10/2002**

INTERNAL PROTECTION DATE: **NOT REPORTED**

REGULATORY STATUS: **FULLY REGULATED**

TANK DESIGN SINGLE WALL: **YES**

TANK DESIGN DOUBLE WALL: **NO**

PIPE DESIGN SINGLE WALL: **YES**

PIPE DESIGN DOUBLE WALL: **NO**

TANK DETAILS

MATERIAL:

FRP

CORROSION PROTECTION:

FRP TANK OR PIPING (NONCORRODIBLE)

EXTERNAL CONTAINMENT:

NOT REPORTED

TANK COMPLIANCE FLAG

CORROSION PROTECTION COMPLIANCE FLAG: **YES**

CORROSION PROTECTION VARIANCE: **NO VARIANCE**

COMPARTMENT DETAILS

UST COMPARTMENT ID: **66879**

TANK ID: **3**

COMPARTMENT LETTER: **A**

SUBSTANCES: **GASOLINE**

OTHER SUBSTANCES: **NOT REPORTED**

CAPACITY (GAL): **9816**

COMPARTMENT RELEASE DETECTION: **GROUNDWATER MONITORING,WEEKLY MANUAL TANK GAUGING (TANKS <= 1000 GAL),SIR (STAT. INVENTORY RECONCILIATION) & INVENTORY CONTROL**

SPILL CONTAINMENT AND OVERFILL PREVENTION: **TIGHT-FILL FITTING CONTAINER/BUCKET/SUMP,FACTORY - BUILT SPILL CONTAINER/BUCKET/SUMP,FLOW RESTRICTOR VALUE**

PIPING SYSTEMS

MATERIAL: **FRP**

CORROSION PROTECTION: **FRP TANK OR PIPING (NONCORRODIBLE)**

EXTERNAL CONTAINMENT: **NOT REPORTED**

CONNECTORS & VALVES:

NOT REPORTED

CORROSION PROTECTION: **FRP TANK OR PIPING (NONCORRODIBLE)**

PIPE COMPLIANCE FLAG

CORROSION PROTECTION COMPLIANCE FLAG: **YES**

CORROSION PROTECTION VARIANCE: **NO VARIANCE**

ABOVEGROUND STORAGE TANK INFORMATION

NO ABOVEGROUND STORAGE TANK DATA REPORTED FOR THIS FACILITY

Back to Report Summary

Petroleum Storage Tanks (PST)

MAP ID# 93 **Distance from Property: 0.11 mi. (581 ft.) SW**

FACILITY INFORMATION

ID#: **39404**
NAME: **STOP N GO 2236**
ADDRESS: **10061 WHITEHURST DR**
DALLAS, TX 75243-0623
COUNTY: **DALLAS**
REGION: **4**
TYPE: **RETAIL**
BEGIN DATE: **01/13/1987**
STATUS: **INACTIVE**
EXEMPT STATUS: **NO**
RECORDS OFF-SITE: **YES**
NUMBER OF ACTIVE UNDERGROUND TANKS: **0**
NUMBER OF ACTIVE ABOVEGROUND TANKS: **0**

CONTACT INFORMATION

NAME: **MICHAEL UMPHRESS**
TITLE: **O&E**
ORGANIZATION: **STOP N GO 2236**
MAIL ADDRESS: **MAILING ADDRESS NOT REPORTED**
CITY NOT REPORTED
PHONE: **(214) 9021632 0**

APPLICATION INFORMATION:

RECEIVED DATE ON EARLIEST REGISTRATION FORM: **05/08/1986**
SIGNATURE DATE ON EARLIEST REGISTRATION FORM: **05/05/1986**
SIGNATURE NAME & TITLE: **W CALVERT, GAS MKTG MGR**
ENFORCEMENT ACTION DATE: **NOT REPORTED**

OWNER

OWNER NUMBER: **CN602277386**
NAME: **DIAMOND SHAMROCK REFINING AND MARKETING COMPANY**
CONTACT ADDRESS: **PO BOX 696000**
SAN ANTONIO TX 78269
TYPE: **CORPORATION/COMPANY**
BEGIN DATE: **10/11/2002**
CONTACT ROLE: **OWNCON**
CONTACT NAME: **KENT HAMEL**
CONTACT TITLE: **COORDINATOR**
ORGANIZATION: **DIAMOND SHAMROCK REFINING AND MARKETING COMPANY**
PHONE: **(210) 3454670 0**
FAX: **NOT REPORTED**
EMAIL: **NOT REPORTED**

OPERATOR

OPERATOR NUMBER: **CN602277386**
NAME: **DIAMOND SHAMROCK REFINING AND MARKETING COMPANY**
CONTACT ADDRESS: **PO BOX 696000**
SAN ANTONIO TX 78269
TYPE: **CORPORATION/COMPANY**
BEGIN DATE: **10/11/2002**
CONTACT ROLE: **OPRCON**
CONTACT NAME: **KENT HAMEL**
CONTACT TITLE: **COORD**

ORGANIZATION: **DIAMOND SHAMROCK REFINING AND MARKETING COMPANY**
PHONE: **(210) 3454670 0**
FAX: **NOT REPORTED**
EMAIL: **NOT REPORTED**

SELF-CERTIFICATION

SELF-CERTIFICATION ID: **64286**
SIGNATURE DATE: **06/26/2002**
SIGNATURE NAME & TITLE: **MICHAEL UMPHRESS, O & E SPEC**
FILING STATUS: **RENEWAL**
REGISTRATION FLAG: **YES**
SELF-CERTIFICATION ID: **64285**
SIGNATURE DATE: **12/27/2000**
SIGNATURE NAME & TITLE: **MICHAEL UMPHRESS, O&E SPECIALIST**
FILING STATUS: **INITIAL**
REGISTRATION FLAG: **YES**

CONSTRUCTION NOTIFICATION

NO CONSTRUCTION NOTIFICATION DATA REPORTED FOR THIS FACILITY

UNDERGROUND STORAGE TANK

TANK ID: **1**
NUMBER OF COMPARTMENTS: **1**
INSTALLATION DATE: **01/01/1982**
REGISTRATION DATE: **05/08/1986**
TANK CAPACITY (GAL): **9816**
EMPTY TANK: **NOT EMPTY**
STATUS: **REMOVED FROM GROUND**
STATUS BEGIN DATE: **09/10/2002**
INTERNAL PROTECTION DATE: **NOT REPORTED**
REGULATORY STATUS: **FULLY REGULATED**
TANK DESIGN SINGLE WALL: **YES**
TANK DESIGN DOUBLE WALL: **NO**
PIPE DESIGN SINGLE WALL: **YES**
PIPE DESIGN DOUBLE WALL: **NO**

TANK DETAILS

MATERIAL:
FRP
CORROSION PROTECTION:
FRP TANK OR PIPING (NONCORRODIBLE)
EXTERNAL CONTAINMENT:
NOT REPORTED

TANK COMPLIANCE FLAG

CORROSION PROTECTION COMPLIANCE FLAG: **YES**
CORROSION PROTECTION VARIANCE: **NO VARIANCE**

COMPARTMENT DETAILS

UST COMPARTMENT ID: **66877**
TANK ID: **1**
COMPARTMENT LETTER: **A**
SUBSTANCES: **GASOLINE**
OTHER SUBSTANCES: **NOT REPORTED**
CAPACITY (GAL): **9816**
COMPARTMENT RELEASE DETECTION: **GROUNDWATER MONITORING,WEEKLY MANUAL TANK GAUGING (TANKS <= 1000 GAL),SIR (STAT. INVENTORY RECONCILIATION) & INVENTORY CONTROL**
SPILL CONTAINMENT AND OVERFILL PREVENTION: **TIGHT-FILL FITTING CONTAINER/BUCKET/SUMP,FACTORY - BUILT SPILL CONTAINER/BUCKET/SUMP,FLOW RESTRICTOR VALUE**

PIPING SYSTEMS

MATERIAL: **FRP**

CORROSION PROTECTION: **FRP TANK OR PIPING (NONCORRODIBLE)**

EXTERNAL CONTAINMENT: **NOT REPORTED**

CONNECTORS & VALVES:

NOT REPORTED

PIPEING RELEASE DETECTION:

GROUNDWATER MONITORING,ANNUAL PIPING TIGHTNESS TEST / ANNUAL ELECTRONIC MONITORING (@ 0.1 GPH),AUTO. LINE LEAK DETECTOR (3.0 GPH FOR PRESSURE PIPING),SIR (STAT. INVENTORY RECONCILIATION) & INVENTORY CONTROL

PIPE COMPLIANCE FLAG

CORROSION PROTECTION COMPLIANCE FLAG: **YES**

CORROSION PROTECTION VARIANCE: **NO VARIANCE**

TANK ID: **2**

NUMBER OF COMPARTMENTS: **1**

INSTALLATION DATE: **01/01/1982**

REGISTRATION DATE: **05/08/1986**

TANK CAPACITY (GAL): **9816**

EMPTY TANK: **NOT EMPTY**

STATUS: **REMOVED FROM GROUND**

STATUS BEGIN DATE: **09/10/2002**

INTERNAL PROTECTION DATE: **NOT REPORTED**

REGULATORY STATUS: **FULLY REGULATED**

TANK DESIGN SINGLE WALL: **YES**

TANK DESIGN DOUBLE WALL: **NO**

PIPE DESIGN SINGLE WALL: **YES**

PIPE DESIGN DOUBLE WALL: **NO**

TANK DETAILS

MATERIAL:

FRP

CORROSION PROTECTION:

FRP TANK OR PIPING (NONCORRODIBLE)

EXTERNAL CONTAINMENT:

NOT REPORTED

TANK COMPLIANCE FLAG

CORROSION PROTECTION COMPLIANCE FLAG: **YES**

CORROSION PROTECTION VARIANCE: **NO VARIANCE**

COMPARTMENT DETAILS

UST COMPARTMENT ID: **66878**

TANK ID: **2**

COMPARTMENT LETTER: **A**

SUBSTANCES: **GASOLINE**

OTHER SUBSTANCES: **NOT REPORTED**

CAPACITY (GAL): **9816**

COMPARTMENT RELEASE DETECTION: **GROUNDWATER MONITORING,WEEKLY MANUAL TANK GAUGING (TANKS <= 1000 GAL),SIR (STAT. INVENTORY RECONCILIATION) & INVENTORY CONTROL**

SPILL CONTAINMENT AND OVERFILL PREVENTION: **TIGHT-FILL FITTING CONTAINER/BUCKET/SUMP,FACTORY - BUILT SPILL CONTAINER/BUCKET/SUMP,FLOW RESTRICTOR VALUE**

PIPING SYSTEMS

MATERIAL: **FRP**

CORROSION PROTECTION: **FRP TANK OR PIPING (NONCORRODIBLE)**

EXTERNAL CONTAINMENT: **NOT REPORTED**

CONNECTORS & VALVES:

NOT REPORTED

PIPEING RELEASE DETECTION:
GROUNDWATER MONITORING,ANNUAL PIPING TIGHTNESS TEST / ANNUAL ELECTRONIC MONITORING (@ 0.1 GPH),AUTO. LINE LEAK DETECTOR (3.0 GPH FOR PRESSURE PIPING),SIR (STAT. INVENTORY RECONCILIATION) & INVENTORY CONTROL
PIPE COMPLIANCE FLAG
CORROSION PROTECTION COMPLIANCE FLAG: **YES**
CORROSION PROTECTION VARIANCE: **NO VARIANCE**

TANK ID: **3**
NUMBER OF COMPARTMENTS: **1**
INSTALLATION DATE: **01/01/1982**
REGISTRATION DATE: **05/08/1986**
TANK CAPACITY (GAL): **9816**
EMPTY TANK: **NOT EMPTY**
STATUS: **REMOVED FROM GROUND**
STATUS BEGIN DATE: **09/10/2002**
INTERNAL PROTECTION DATE: **NOT REPORTED**
REGULATORY STATUS: **FULLY REGULATED**
TANK DESIGN SINGLE WALL: **YES**
TANK DESIGN DOUBLE WALL: **NO**
PIPE DESIGN SINGLE WALL: **YES**
PIPE DESIGN DOUBLE WALL: **NO**

TANK DETAILS
MATERIAL:
FRP
CORROSION PROTECTION:
FRP TANK OR PIPING (NONCORRODIBLE)
EXTERNAL CONTAINMENT:
NOT REPORTED
TANK COMPLIANCE FLAG
CORROSION PROTECTION COMPLIANCE FLAG: **YES**
CORROSION PROTECTION VARIANCE: **NO VARIANCE**
COMPARTMENT DETAILS
UST COMPARTMENT ID: **66879**
TANK ID: **3**
COMPARTMENT LETTER: **A**
SUBSTANCES: **GASOLINE**
OTHER SUBSTANCES: **NOT REPORTED**
CAPACITY (GAL): **9816**
COMPARTMENT RELEASE DETECTION: **GROUNDWATER MONITORING,WEEKLY MANUAL TANK GAUGING (TANKS <= 1000 GAL),SIR (STAT. INVENTORY RECONCILIATION) & INVENTORY CONTROL**
SPILL CONTAINMENT AND OVERFILL PREVENTION: **TIGHT-FILL FITTING CONTAINER/BUCKET/SUMP,FACTORY - BUILT SPILL CONTAINER/BUCKET/SUMP,FLOW RESTRICTOR VALUE**
PIPING SYSTEMS
MATERIAL: **FRP**
CORROSION PROTECTION: **FRP TANK OR PIPING (NONCORRODIBLE)**
EXTERNAL CONTAINMENT: **NOT REPORTED**
CONNECTORS & VALVES:
NOT REPORTED
PIPEING RELEASE DETECTION:
GROUNDWATER MONITORING,ANNUAL PIPING TIGHTNESS TEST / ANNUAL ELECTRONIC MONITORING (@ 0.1 GPH),AUTO. LINE LEAK DETECTOR (3.0 GPH FOR PRESSURE PIPING),SIR (STAT. INVENTORY RECONCILIATION) & INVENTORY CONTROL
PIPE COMPLIANCE FLAG
CORROSION PROTECTION COMPLIANCE FLAG: **YES**
CORROSION PROTECTION VARIANCE: **NO VARIANCE**

ABOVEGROUND STORAGE TANK INFORMATION

NO ABOVEGROUND STORAGE TANK DATA REPORTED FOR THIS FACILITY

Back to Report Summary

Voluntary Cleanup Program Sites (VCP)

MAP ID# 93 **Distance from Property: 0.11 mi. (581 ft.) SW**

SITE INFORMATION

ID#: **1575**
NAME: **CONLY CLEANERS**
ADDRESS: **10061 WHITEHURST DRIVE**
DALLAS TX 75243
ACRES: **N/A**
FACILITY TYPE: **DRY CLEANERS**
APPLICATION DATE: **3/10/03**
DATE OF AGREEMENT: **3/25/03**
CERTIFICATE OF COMPLETION DATE: **7/28/2004 0:00**
TYPE OF CERTIFICATE ISSUED: **FINAL**
TYPE LEAD: **OWNER**
PHASE: **COMPLETED**
MEDIA AFFECTED: **SOILS/GROUNDWATER**
TNRCC SOLID WASTE REGISTRATION #: **NOT REPORTED**
REMEDY: **NOT REPORTED**
INSTITUTIONAL CONTROL: **NOT REPORTED**
LPST #: **NOT REPORTED**
EPA CERCLIS #: **NOT REPORTED**
EPA RCRIS #: **NOT REPORTED**
CONTAMINANT/S: **VOCS, CHLORINATED SOLVENTS**

APPLICANT INFORMATION

ORGANIZATION: **SKILLMAN CROSSING RETAIL CENTER, LTD.**
J. KIRK, WILLIAMS, VICE PRESIDENT
8144 WALNUT HILL LANE, SUITE 987, LB 47
DALLAS, TX, 75231
PHONE: **214-987-1987**
FAX: **214-987-2128**

CONSULTANT/ATTORNEY INFORMATION

ORGANIZATION: **THOMPSON & KNIGHT, LLP**
A. KAY, ROSKA, ATTORNEY
1700 PACIFIC AVENUE, SUITE 3300
DALLAS, TX, 75201
PHONE: **214-969-1342**
FAX: **214-880-3230**

Back to Report Summary

Resource Conservation & Recovery Act - Non-Generator Facilities (RCRANGR06)

MAP ID# 93 **Distance from Property: 0.11 mi. (581 ft.) SW**

FACILITY INFORMATION

EPA ID#: **TXD981592611**
NAME: **CONLY CLEANERS**
ADDRESS: **10061 WHITEHURST DR STE 101**
DALLAS, TX 75243
CONTACT NAME: **STEVE CONLY**
CONTACT ADDRESS: **10061 WHITEHURST DR STE 101**
DALLAS TX 75243
CONTACT PHONE: **214-341-1234**
NON-NOTIFIER: **NOT A NON-NOTIFIER**
DATE RECEIVED BY AGENCY: **07/27/2001**
CERTIFICATION **- NO CERTIFICATION REPORTED -**
INDUSTRY CLASSIFICATION (NAICS) **- NO NAICS INFORMATION REPORTED -**
SITE HISTORY (INCLUDES GENERATORS AND NON-GENERATORS)
DATE RECEIVED BY AGENCY: **07/27/2001**
NAME: **CONLY CLEANERS**
GENERATOR CLASSIFICATION: **NOT A GENERATOR**
DATE RECEIVED BY AGENCY: **09/11/1986**
NAME: **CONLY CLEANERS**
GENERATOR CLASSIFICATION: **LARGE QUANTITY GENERATOR**

OWNER TYPE: **NOT REPORTED**
OWNER NAME: **CONLY CLEANERS**
OPERATOR TYPE: **NOT REPORTED**
OPERATOR NAME: **CONLY CLEANERS**

CURRENT ACTIVITY INFORMATION

GENERATOR STATUS: **NOT A GENERATOR** LAST UPDATED DATE: **03/25/2004**
SUBJECT TO CORRECTIVE ACTION UNIVERSE: **NO**
TDSFs POTENTIALLY SUBJECT TO CORRECTIVE ACTION UNDER 3004 (u)/(v) UNIVERSE: **NO**
TDSFs ONLY SUBJECT TO CORRECTIVE ACTION UNDER DISCRETIONARY AUTHORITIES UNIVERSE: **NO**
NON TSDFs WHERE RCRA CORRECTIVE ACTION HAS BEEN IMPOSED UNIVERSE: **NO**
CORRECTIVE ACTION WORKLOAD UNIVERSE: **NO**

IMPORTER: **NO**
MIXED WASTE GENERATOR: **NO**
RECYCLER: **NO**
TRANSPORTER: **NO**
ONSITE BURNER EXEMPTION: **NO**
FURNACE EXEMPTION: **NO**
USED OIL REFINER: **NO**
USED OIL TRANSFER FACILITY: **NO**
UNDERGROUND INJECTION: **NO**
UNIVERSAL WASTE DESTINATION FACILITY: **NO**
TRANSFER FACILITY: **NO**
USED OIL FUEL BURNER: **NO**
USED OIL PROCESSOR: **NO**
USED OIL FUEL MARKETER TO BURNER: **NO**
SPECIFICATION USED OIL MARKETER: **NO**
USED OIL TRANSPORTER: **NO**

COMPLIANCE, MONITORING AND ENFORCEMENT INFORMATION

EVALUATIONS **- NO EVALUATIONS REPORTED -**
VIOLATIONS **- NO VIOLATIONS REPORTED -**
ENFORCEMENTS **- NO ENFORCEMENTS REPORTED -**

HAZARDOUS WASTE

F002 **THE FOLLOWING SPENT HALOGENATED SOLVENTS: TETRACHLOROETHYLENE, METHYLENE CHLORIDE,TRICHLOROETHYLENE, 1,1,1-TRICHLOROETHANE,CHLOROBENZENE, 1,1,2-TRICHLORO-1,2,2-TRIFLUOROETHANE, ORTHO-DICHLOROBENZENE, TRICHLOROFLUOROMETHANE, AND 1,1,2, TRICHLOROETHANE; ALL SPENT SOLVENT MIXTURES/BLENDS CONTAINING, BEFORE USE, A TOTAL OF TEN PERCENT OR MORE (BY VOLUME) OF ONE OR MORE OF THE ABOVE HALOGENATED SOLVENTS OR THOSE SOLVENTS LISTED IN F001,F004, AND F005; AND STILL BOTTOMS FROM THE RECOVERY OF THESE SPENT SOLVENTS AND SPENT SOLVENT MIXTURES.**

UNIVERSAL WASTE **- NO UNIVERSAL WASTE REPORTED -**

CORRECTIVE ACTION AREA **- NO CORRECTIVE ACTION AREA INFORMATION REPORTED -**

CORRECTIVE ACTION EVENT **- NO CORRECTIVE ACTION EVENT REPORTED -**

Back to Report Summary

Affected Property Assessment Reports (APAR)

MAP ID# 93 **Distance from Property: 0.11 mi. (581 ft.) SW**

FACILITY INFORMATION

PROGRAM ID: **1575**

REFERENCE NUMBER: **RN100654318**

FACILITY NAME: **DRY CLEANERS**

ADDRESS: **10061 WHITEHURST DR**
DALLAS, TX 75243

COUNTY: **DALLAS**

LOCATION DESCRIPTION: **NOT REPORTED**

TYPE OF FACILITY: **DRY CLEANER**

FACILITY STATUS: **COMPLETED**

PROGRAM: **VOLUNTARY CLEANUP**

PROGRAM STATUS: **INACTIVE**

CONTACTS

WILLIAMS, J

REMEDIATIONS

NO REMEDIATION REPORTED

CATEGORY OF CONTAMINATION

DATE	CONTAMINATIONS:
6/25/03	**CUMENE (ISOPROPYLBENZENE)**
6/25/03	**METHYL ETHYL KETONE**
6/25/03	**NAPTHALENE**
6/25/03	**TRICHLOROETHYLENE**
6/25/03	**TRIMETHYLBENZENE**

Back to Report Summary

Innocent Owner / Operator Database (IOP)

MAP ID# 94 **Distance from Property: 0.11 mi. (581 ft.) N**

FACILITY INFORMATION

ID#: **0406**
DATE IOP RECIEVED: **1/9/04**
CERTIFICATE ISSUED: **10/13/05**
NAME: **NORTHCREEK BUSINESS PARK**
ADDRESS: **9441 LBJ FREEWAY**
DALLAS, TX 75243-4545
CONTAMINANTS: **VOCS, CHLORINATED SOLVENTS, TPH**
MEDIA AFFECTED: **SOILS/GROUNDWATER**
PHASE: **COMPLETED**
PROPERTY USE: **MULTI-STORY OFFICE BUILDINGS**
ACRES: **12.17**

OTHER CONTACTS (CONSULTANT/ATTORNEY)

ORGANIZATION: **GUIDA, SLAVICH & FLORES, PC**
BRUCE FLOWERS ATTORNEY
5949 SHERRY LANE, SUITE 1150
DALLAS TX 75225
PHONE: **214-692-0009** FAX: **214-692-6610**

APPLICANT INFORMATION

ORGANIZATION: **NORTHCREEK BUSINESS PARK, LT**
BRUCE FLOWERS, PRESIDENT
ADDRESS: **1840 SOUTH SEPULVEDA BLVD., SUITE 21**
LOS ANGELES, CA, 90025
INTEREST IN SITE: **OWNER**
PHONE: **818-783-8464** FAX: **818-783-7983**

Back to Report Summary

MAP ID# 95 **Distance from Property: 0.11 mi. (581 ft.) E**

FACILITY INFORMATION

ID#: **84136**
NAME: **ADVANCED PAIN SOLUTIONS CLINIC**
ADDRESS: **3865 CHILDRESS AVE**
MESQUITE, TX 75150-2802
COUNTY: **DALLAS**
REGION: **4**
TYPE: **NOT REPORTED**
BEGIN DATE: **NOT REPORTED**
STATUS: **PENDING**
EXEMPT STATUS: **NO**
RECORDS OFF-SITE: **NO**
NUMBER OF ACTIVE UNDERGROUND TANKS: **0**
NUMBER OF ACTIVE ABOVEGROUND TANKS: **0**

APPLICATION INFORMATION:

RECEIVED DATE ON EARLIEST REGISTRATION FORM: **NOT REPORTED**
SIGNATURE DATE ON EARLIEST REGISTRATION FORM: **NOT REPORTED**
SIGNATURE NAME & TITLE: **NOT REPORTED, NOT REPORTED**
ENFORCEMENT ACTION DATE: **NOT REPORTED**

CONTACT INFORMATION

NAME: **NOT REPORTED**
TITLE: **NOT REPORTED**
ORGANIZATION: **NOT REPORTED**
MAIL ADDRESS: **MAILING ADDRESS NOT REPORTED**
CITY NOT REPORTED
PHONE: **NOT REPORTED**

OWNER

OWNER NUMBER: **CN604140822**
NAME: **KSADD**
CONTACT ADDRESS: **OWNER ADDRESS NOT REPORTED**
CITY NOT REPORTED
TYPE: **ORGANIZATION**
BEGIN DATE: **08/31/1987**
CONTACT ROLE: **NOT REPORTED**
CONTACT NAME: **NOT REPORTED**
CONTACT TITLE: **NOT REPORTED**
ORGANIZATION: **NOT REPORTED**
PHONE: **NOT REPORTED**
FAX: **NOT REPORTED**
EMAIL: **NOT REPORTED**

OPERATOR

NO OPERATOR INFORMATION REPORTED

SELF-CERTIFICATION

-**NO SELF-CERTIFICATION INFORMATION REPORTED-**

CONSTRUCTION NOTIFICATION

NOTIFICATION CONSTRUCTION ID: **23356**
APPLICATION RECEIVED DATE: **11/22/2010**
SCHEDULE CONSTRUCTION DATE: **11/22/2010**
GENERAL DESCRIPTION OF PROPOSED CONSTRUCTION:
INSTALL (1) 600 GAL DOUBLE-WALL DIESEL TANK FOR EMERGENCY GENERATOR.

Petroleum Storage Tanks (PST)

UNDERGROUND STORAGE TANK

NO UNDERGROUND STORAGE TANK DATA REPORTED FOR THIS FACILITY

ABOVEGROUND STORAGE TANK INFORMATION

NO ABOVEGROUND STORAGE TANK DATA REPORTED FOR THIS FACILITY

Back to Report Summary

MAP ID# 96 **Distance from Property: 0.11 mi. (581 ft.) SE**

FACILITY INFORMATION

ID#: **79248**
NAME: **LOWES OF MESQUITE TX 0510**
ADDRESS: **4444 N GALLOWAY AVE**
MESQUITE, TX 75150-4221
COUNTY: **DALLAS**
REGION: **4**
TYPE: **RETAIL**
BEGIN DATE: **07/18/1997**
STATUS: **ACTIVE**
EXEMPT STATUS: **NO**
RECORDS OFF-SITE: **NO**
NUMBER OF ACTIVE UNDERGROUND TANKS: **0**
NUMBER OF ACTIVE ABOVEGROUND TANKS: **1**

CONTACT INFORMATION

NAME: **NOT REPORTED**
TITLE: **NOT REPORTED**
ORGANIZATION: **LOWES OF MESQUITE TX 0510**
MAIL ADDRESS: **MAILING ADDRESS NOT REPORTED**
CITY NOT REPORTED
PHONE: **(972) 6136204 0**

APPLICATION INFORMATION:

RECEIVED DATE ON EARLIEST REGISTRATION FORM: **04/16/2008**
SIGNATURE DATE ON EARLIEST REGISTRATION FORM: **04/11/2008**
SIGNATURE NAME & TITLE: **W LAYNE ADAMS, VP RETAIL FAC MGMT**
ENFORCEMENT ACTION DATE: **NOT REPORTED**

OWNER

OWNER NUMBER: **CN601551385**
NAME: **LOWES HOME CENTERS INC**
CONTACT ADDRESS: **PO BOX 1111**
NORTH WILKESBORO NC 28656
TYPE: **CORPORATION/COMPANY**
BEGIN DATE: **07/18/1997**
CONTACT ROLE: **OWNCON**
CONTACT NAME: **TIM COOKSEY**
CONTACT TITLE: **COMP MGR**
ORGANIZATION: **LOWES HOME CENTERS INC**
PHONE: **(336) 6684622 0**
FAX: **NOT REPORTED**
EMAIL: **NOT REPORTED**

OPERATOR

OPERATOR NUMBER: **CN601551385**
NAME: **LOWES HOME CENTERS INC**
CONTACT ADDRESS: **PO BOX 1111**
NORTH WILKESBORO NC 28659
TYPE: **CORPORATION/COMPANY**
BEGIN DATE: **07/18/1997**
CONTACT ROLE: **OPRCON**
CONTACT NAME: **J DANIEL PARDUE**
CONTACT TITLE: **NOT REPORTED**

ORGANIZATION: **LOWES HOME CENTERS INC**
PHONE: **(336) 6584000 0**
FAX: **(336) 6582616**
EMAIL: **MATTHEW.L.MINTON@LOWES.COM**

SELF-CERTIFICATION

-NO SELF-CERTIFICATION INFORMATION REPORTED-

CONSTRUCTION NOTIFICATION

NO CONSTRUCTION NOTIFICATION DATA REPORTED FOR THIS FACILITY

UNDERGROUND STORAGE TANK

NO UNDERGROUND STORAGE TANK DATA REPORTED FOR THIS FACILITY

ABOVEGROUND STORAGE TANK INFORMATION

AST ID #: **209893** MULTIPLE COMPARTMENT FLAG: **NO**
TANK ID: **051001** REGISTRATION DATE: **04/16/2008**
INSTALLATION DATE: **07/18/1997** STATUS BEGIN DATE: **07/18/1997**
TANK CAPACITY (GAL): **1500** REGULATORY STATUS: **FULLY REGULATED**
STATUS: **IN USE** SUBSTANCES: **DIESEL**

MATERIAL OF CONSTRUCTION

STEEL: **YES** CORRUGATED METAL: **NO**
FIBERGLASS: **NO** CONCRETE: **NO**
ALUMINIUM: **NO**

CONTAINMENT

EARTHEN DIKE: **NO** CONCRETE: **NO**
CONTAINMENT LINER: **NO** NONE: **NO**
STAGE I VAPOR RECOVERY: **NOT REPORTED**
STAGE I INSTALLATION DATE: **NOT REPORTED**

Back to Report Summary

Petroleum Storage Tanks (PST)

MAP ID# 97 **Distance from Property: 0.11 mi. (581 ft.) SW**

FACILITY INFORMATION

ID#: **84573**
NAME: **IESI DALLAS**
ADDRESS: **12150 GARLAND RD**
DALLAS, TX 75218-1533
COUNTY: **DALLAS**
REGION: **4**
TYPE: **FLEET REFUELING**
BEGIN DATE: **12/09/2011**
STATUS: **ACTIVE**
EXEMPT STATUS: **NO**
RECORDS OFF-SITE: **NO**
NUMBER OF ACTIVE UNDERGROUND TANKS: **0**
NUMBER OF ACTIVE ABOVEGROUND TANKS: **1**

APPLICATION INFORMATION:

RECEIVED DATE ON EARLIEST REGISTRATION FORM: **01/11/2012**
SIGNATURE DATE ON EARLIEST REGISTRATION FORM: **01/06/2012**
SIGNATURE NAME & TITLE: **TROY LEITSCHUH, DIR ENV COMP**
ENFORCEMENT ACTION DATE: **NOT REPORTED**

CONTACT INFORMATION

NAME: **TIM OLIVER**
TITLE: **NOT REPORTED**
ORGANIZATION: **IESI DALLAS**
MAIL ADDRESS: **MAILING ADDRESS NOT REPORTED**
CITY NOT REPORTED
PHONE: **(972) 2896714 0**

OWNER

OWNER NUMBER: **CN604109736**
NAME: **IESI TX CORPORATION**
CONTACT ADDRESS: **2138 COUNTRY LN**
MCKINNEY TX 75069
TYPE: **CORPORATION/COMPANY**
BEGIN DATE: **12/09/2011**
CONTACT ROLE: **OWNCON**
CONTACT NAME: **SHAWN EIRAS**
CONTACT TITLE: **DIST MGR**
ORGANIZATION: **IESI TX CORPORATION**
PHONE: **(469) 4528011 0**
FAX: **NOT REPORTED**
EMAIL: **NOT REPORTED**

OPERATOR

OPERATOR NUMBER: **CN604109736**
NAME: **IESI TX CORPORATION**
CONTACT ADDRESS: **12150 GARLAND RD**
DALLAS TX 75218
TYPE: **CORPORATION/COMPANY**
BEGIN DATE: **12/09/2011**
CONTACT ROLE: **OPRCON**
CONTACT NAME: **TIM OLIVER**
CONTACT TITLE: **OPS MGR**

ORGANIZATION: **IESI TX CORPORATION**
PHONE: **(972) 2896714 0**
FAX: **NOT REPORTED**
EMAIL: **NOT REPORTED**

SELF-CERTIFICATION

-**NO SELF-CERTIFICATION INFORMATION REPORTED-**

CONSTRUCTION NOTIFICATION

NOTIFICATION CONSTRUCTION ID: **23689**
APPLICATION RECEIVED DATE: **08/08/2011**
SCHEDULE CONSTRUCTION DATE: **08/19/2011**
GENERAL DESCRIPTION OF PROPOSED CONSTRUCTION:
INSTALL 12,000 GAL DIESEL AST.

UNDERGROUND STORAGE TANK

NO UNDERGROUND STORAGE TANK DATA REPORTED FOR THIS FACILITY

ABOVEGROUND STORAGE TANK INFORMATION

AST ID #: **215939** MULTIPLE COMPARTMENT FLAG: **NO**
TANK ID: **1** REGISTRATION DATE: **01/11/2012**
INSTALLATION DATE: **12/09/2011** STATUS BEGIN DATE: **12/09/2011**
TANK CAPACITY (GAL): **10000** REGULATORY STATUS: **FULLY REGULATED**
STATUS: **IN USE** SUBSTANCES: **DIESEL**

MATERIAL OF CONSTRUCTION

STEEL: **YES** CORRUGATED METAL: **NO**
FIBERGLASS: **NO** CONCRETE: **NO**
ALUMINIUM: **NO**

CONTAINMENT

EARTHEN DIKE: **NO** CONCRETE: **NO**
CONTAINMENT LINER: **YES** NONE: **NO**
STAGE I VAPOR RECOVERY: **EXEMPT BY TCEQ RULE**
STAGE I INSTALLATION DATE: **NOT REPORTED**

Back to Report Summary

MAP ID# 98 **Distance from Property: 0.12 mi. (634 ft.) N**

FACILITY INFORMATION

REGISTRATION#: **55287** EPA ID: **TXD016609240**
TNRCC ID #: **19251**
NAME: **HENRY COMET CLEANERS**
ADDRESS: **12125 ABRAMS RD STE 111**
DALLAS, TX 75243
CONTACT: **HENRY WARWICK**
PHONE: **214-7831237**
BUSINESS DESCRIPTION: **THIS REGISTRATION WAS INACTIVATED BECAUSE THIS FACILITY WAS REGISTERED PRIOR TO1994 AND NO WASTE ACTIVITY WAS REPORTED IN 1994, 1995 AND 1996.**
INDUSTRIAL WASTE PERMIT #: **NOT REPORTED**
MUNICIPAL WASTE PERMIT #: **NOT REPORTED**
SIC CODE: **NOT REPORTED**
WASTE GENERATOR: **YES**
WASTE RECEIVER: **NO**
WASTE TRANSPORTER: **NO**
TRANSFER FACILITY: **NO**
MAQUILADORA (MEXICAN FACILITY): **NO**
STATUS: **INACTIVE**
AMOUNT OF WASTE GENERATED: **LARGE QUANTITY GENERATOR**
GENERATOR TYPE: **NON-INDUSTRIAL AND/OR MUNICIPAL**
THIS FACILITY IS A NOTIFIER
THIS FACILITY IS NOT A STEERS REPORTER - (STATE OF TEXAS ENVIRONMENTAL ELECTRONIC REPORTING SYSTEM)
THIS FACILITY IS NOT REQUIRED TO SUBMIT AN ANNUAL WASTE SUMMARY REPORT
THIS FACILITY IS NOT INVOLVED IN RECYCLING ACTIVITIES
LAST UPDATE TO TRACS (TCEQ REGULATORY ACTIVITIES AND COMPLIANCE SYSTEM): **09/08/2006**

OWNER INFORMATION

NAME: **HENRY COMET CLEANERS**
ADDRESS: **12125 ABRAMS RD STE 111**
DALLAS, TX 75243
PHONE: **1-214-7831237**

ACTIVITIES

ACTIVITY TYPE: **UNKNOWN**
ACTIVITY DESCRIPTION: **NOT REPORTED**

WASTE

NO RECORDS

Back to Report Summary

MAP ID# 98 **Distance from Property: 0.12 mi. (634 ft.) N**

FACILITY INFORMATION

LPST ID: **116372**
FACILITY ID: **0007388**
NAME: **7 ELEVEN STORE 18600**
ADDRESS: **12121 ABRAMS RD**
DALLAS, TX 75243

LPST/s AT THIS FACILITY. ID/s ARE LISTED BELOW:
116372

LEAKING TANK DETAILS

LPST ID: **116372**
NAME: **7 ELEVEN STORE 18600**
FACILITY LOCATION: **12121 ABRAMS RD**
PRIORITY CODE: **3.2 - IMPACTED GW W/IN 500FT-0.25MI TO SW USED BY HUMANENDGR SPEC**
STATUS CODE: **6A - FINAL CONCURRENCE ISSUED**
REPORTED DATE: **8/19/2004**
ENTERED DATE: **1/24/2005**

PRP INFORMATION
NAME: **7-ELEVEN INC**
ADDRESS: **8081 ROYAL RIDGE STE 250**
IRVING TX 75063
CONTACT: **K JANE LOMAS**
PHONE: **214/277-7816**

UNDERGROUND STORAGE TANK

TANK ID: **1**
NUMBER OF COMPARTMENTS: **1**
INSTALLATION DATE: **08/01/1977**
REGISTRATION DATE: **05/08/1986**
TANK CAPACITY (GAL): **10000**
EMPTY TANK: **NOT EMPTY**
STATUS: **REMOVED FROM GROUND**
STATUS BEGIN DATE: **10/12/2011**
INTERNAL PROTECTION DATE: **NOT REPORTED**
REGULATORY STATUS: **FULLY REGULATED**
TANK DESIGN SINGLE WALL: **YES**
TANK DESIGN DOUBLE WALL: **NO**
PIPE DESIGN SINGLE WALL: **YES**
PIPE DESIGN DOUBLE WALL: **NO**

TANK DETAILS

MATERIAL:
STEEL
CORROSION PROTECTION:
CATHODIC PROTECTION - FIELD INSTALLATION
EXTERNAL CONTAINMENT:
NOT REPORTED
TANK COMPLIANCE FLAG
CORROSION PROTECTION COMPLIANCE FLAG: **YES**
CORROSION PROTECTION VARIANCE: **NO VARIANCE**

COMPARTMENT DETAILS

UST COMPARTMENT ID: **25142**
TANK ID: **1**
COMPARTMENT LETTER: **A**
SUBSTANCES: **EMPTY**
OTHER SUBSTANCES: **NOT REPORTED**
CAPACITY (GAL): **10000**
COMPARTMENT RELEASE DETECTION: **AUTOMATIC TANK GAUGE TEST & INVENTORY CONTROL**
SPILL CONTAINMENT AND OVERFILL PREVENTION: **TIGHT-FILL FITTING CONTAINER/BUCKET/SUMP,FACTORY - BUILT SPILL CONTAINER/BUCKET/SUMP,DELIVERY SHUT-OFF VALVE,FLOW RESTRICTOR VALUE,ALARM (SET@<=90%) W3A OR 3B**

PIPING SYSTEMS

MATERIAL: **STEEL**
CORROSION PROTECTION: **CATHODIC PROTECTION - FIELD INSTALLATION**
EXTERNAL CONTAINMENT: **NOT REPORTED**
CONNECTORS & VALVES:
NOT REPORTED
CORROSION PROTECTION: **CATHODIC PROTECTION - FIELD INSTALLATION**
PIPE COMPLIANCE FLAG
CORROSION PROTECTION COMPLIANCE FLAG: **YES**
CORROSION PROTECTION VARIANCE: **NO VARIANCE**

TANK ID: **1**
NUMBER OF COMPARTMENTS: **1**
INSTALLATION DATE: **08/01/1977**
REGISTRATION DATE: **05/08/1986**
TANK CAPACITY (GAL): **10000**
EMPTY TANK: **NOT EMPTY**
STATUS: **REMOVED FROM GROUND**
STATUS BEGIN DATE: **10/12/2011**
INTERNAL PROTECTION DATE: **NOT REPORTED**
REGULATORY STATUS: **FULLY REGULATED**
TANK DESIGN SINGLE WALL: **YES**
TANK DESIGN DOUBLE WALL: **NO**
PIPE DESIGN SINGLE WALL: **YES**
PIPE DESIGN DOUBLE WALL: **NO**

TANK DETAILS

MATERIAL:
STEEL
CORROSION PROTECTION:
CATHODIC PROTECTION - FIELD INSTALLATION
EXTERNAL CONTAINMENT:
NOT REPORTED
TANK COMPLIANCE FLAG
CORROSION PROTECTION COMPLIANCE FLAG: **YES**
CORROSION PROTECTION VARIANCE: **NO VARIANCE**

COMPARTMENT DETAILS

UST COMPARTMENT ID: **25142**
TANK ID: **1**
COMPARTMENT LETTER: **A**
SUBSTANCES: **EMPTY**
OTHER SUBSTANCES: **NOT REPORTED**
CAPACITY (GAL): **10000**
COMPARTMENT RELEASE DETECTION: **AUTOMATIC TANK GAUGE TEST & INVENTORY CONTROL**
SPILL CONTAINMENT AND OVERFILL PREVENTION: **TIGHT-FILL FITTING CONTAINER/BUCKET/SUMP,FACTORY - BUILT**

SPILL CONTAINER/BUCKET/SUMP,DELIVERY SHUT-OFF VALVE,FLOW RESTRICTOR VALUE,ALARM (SET@<=90%) W3A OR 3B

PIPING SYSTEMS

MATERIAL: **STEEL**

CORROSION PROTECTION: **CATHODIC PROTECTION - FIELD INSTALLATION**

EXTERNAL CONTAINMENT: **NOT REPORTED**

CONNECTORS & VALVES:

NOT REPORTED

CORROSION PROTECTION: **CATHODIC PROTECTION - FIELD INSTALLATION**

PIPE COMPLIANCE FLAG

CORROSION PROTECTION COMPLIANCE FLAG: **YES**

CORROSION PROTECTION VARIANCE: **NO VARIANCE**

TANK ID: **2**

NUMBER OF COMPARTMENTS: **1**

INSTALLATION DATE: **08/01/1977**

REGISTRATION DATE: **05/08/1986**

TANK CAPACITY (GAL): **10000**

EMPTY TANK: **NOT EMPTY**

STATUS: **REMOVED FROM GROUND**

STATUS BEGIN DATE: **10/12/2011**

INTERNAL PROTECTION DATE: **NOT REPORTED**

REGULATORY STATUS: **FULLY REGULATED**

TANK DESIGN SINGLE WALL: **YES**

TANK DESIGN DOUBLE WALL: **NO**

PIPE DESIGN SINGLE WALL: **YES**

PIPE DESIGN DOUBLE WALL: **NO**

TANK DETAILS

MATERIAL:

STEEL

CORROSION PROTECTION:

CATHODIC PROTECTION - FIELD INSTALLATION

EXTERNAL CONTAINMENT:

NOT REPORTED

TANK COMPLIANCE FLAG

CORROSION PROTECTION COMPLIANCE FLAG: **YES**

CORROSION PROTECTION VARIANCE: **NO VARIANCE**

COMPARTMENT DETAILS

UST COMPARTMENT ID: **25141**

TANK ID: **2**

COMPARTMENT LETTER: **A**

SUBSTANCES: **EMPTY**

OTHER SUBSTANCES: **NOT REPORTED**

CAPACITY (GAL): **10000**

COMPARTMENT RELEASE DETECTION: **AUTOMATIC TANK GAUGE TEST & INVENTORY CONTROL**

SPILL CONTAINMENT AND OVERFILL PREVENTION: **TIGHT-FILL FITTING CONTAINER/BUCKET/SUMP,FACTORY - BUILT SPILL CONTAINER/BUCKET/SUMP,DELIVERY SHUT-OFF VALVE,FLOW RESTRICTOR VALUE,ALARM (SET@<=90%) W3A OR 3B**

PIPING SYSTEMS

MATERIAL: **STEEL**

CORROSION PROTECTION: **CATHODIC PROTECTION - FIELD INSTALLATION**

EXTERNAL CONTAINMENT: **NOT REPORTED**

CONNECTORS & VALVES:

NOT REPORTED

CORROSION PROTECTION: **CATHODIC PROTECTION - FIELD INSTALLATION**

PIPE COMPLIANCE FLAG

CORROSION PROTECTION COMPLIANCE FLAG: **YES**
CORROSION PROTECTION VARIANCE: **NO VARIANCE**

TANK ID: **2**
NUMBER OF COMPARTMENTS: **1**
INSTALLATION DATE: **08/01/1977**
REGISTRATION DATE: **05/08/1986**
TANK CAPACITY (GAL): **10000**
EMPTY TANK: **NOT EMPTY**
STATUS: **REMOVED FROM GROUND**
STATUS BEGIN DATE: **10/12/2011**
INTERNAL PROTECTION DATE: **NOT REPORTED**
REGULATORY STATUS: **FULLY REGULATED**
TANK DESIGN SINGLE WALL: **YES**
TANK DESIGN DOUBLE WALL: **NO**
PIPE DESIGN SINGLE WALL: **YES**
PIPE DESIGN DOUBLE WALL: **NO**

TANK DETAILS

MATERIAL:
STEEL
CORROSION PROTECTION:
CATHODIC PROTECTION - FIELD INSTALLATION
EXTERNAL CONTAINMENT:
NOT REPORTED

TANK COMPLIANCE FLAG

CORROSION PROTECTION COMPLIANCE FLAG: **YES**
CORROSION PROTECTION VARIANCE: **NO VARIANCE**

COMPARTMENT DETAILS

UST COMPARTMENT ID: **25141**
TANK ID: **2**
COMPARTMENT LETTER: **A**
SUBSTANCES: **EMPTY**
OTHER SUBSTANCES: **NOT REPORTED**
CAPACITY (GAL): **10000**
COMPARTMENT RELEASE DETECTION: **AUTOMATIC TANK GAUGE TEST & INVENTORY CONTROL**
SPILL CONTAINMENT AND OVERFILL PREVENTION: **TIGHT-FILL FITTING CONTAINER/BUCKET/SUMP,FACTORY - BUILT SPILL CONTAINER/BUCKET/SUMP,DELIVERY SHUT-OFF VALVE,FLOW RESTRICTOR VALUE,ALARM (SET@<=90%) W3A OR 3B**

PIPING SYSTEMS

MATERIAL: **STEEL**
CORROSION PROTECTION: **CATHODIC PROTECTION - FIELD INSTALLATION**
EXTERNAL CONTAINMENT: **NOT REPORTED**

CONNECTORS & VALVES:

NOT REPORTED
CORROSION PROTECTION: **CATHODIC PROTECTION - FIELD INSTALLATION**

PIPE COMPLIANCE FLAG

CORROSION PROTECTION COMPLIANCE FLAG: **YES**
CORROSION PROTECTION VARIANCE: **NO VARIANCE**

TANK ID: **3**
NUMBER OF COMPARTMENTS: **1**
INSTALLATION DATE: **08/01/1977**
REGISTRATION DATE: **05/08/1986**
TANK CAPACITY (GAL): **10000**
EMPTY TANK: **NOT EMPTY**
STATUS: **REMOVED FROM GROUND**
STATUS BEGIN DATE: **10/12/2011**
INTERNAL PROTECTION DATE: **NOT REPORTED**
REGULATORY STATUS: **FULLY REGULATED**
TANK DESIGN SINGLE WALL: **YES**
TANK DESIGN DOUBLE WALL: **NO**
PIPE DESIGN SINGLE WALL: **YES**
PIPE DESIGN DOUBLE WALL: **NO**

TANK DETAILS

MATERIAL:

STEEL

CORROSION PROTECTION:

CATHODIC PROTECTION - FIELD INSTALLATION

EXTERNAL CONTAINMENT:

NOT REPORTED

TANK COMPLIANCE FLAG

CORROSION PROTECTION COMPLIANCE FLAG: **YES**

CORROSION PROTECTION VARIANCE: **NO VARIANCE**

COMPARTMENT DETAILS

UST COMPARTMENT ID: **25140**

TANK ID: **3**

COMPARTMENT LETTER: **A**

SUBSTANCES: **EMPTY**

OTHER SUBSTANCES: **NOT REPORTED**

CAPACITY (GAL): **10000**

COMPARTMENT RELEASE DETECTION: **AUTOMATIC TANK GAUGE TEST & INVENTORY CONTROL**

SPILL CONTAINMENT AND OVERFILL PREVENTION: **TIGHT-FILL FITTING CONTAINER/BUCKET/SUMP,FACTORY - BUILT SPILL CONTAINER/BUCKET/SUMP,DELIVERY SHUT-OFF VALVE,FLOW RESTRICTOR VALUE,ALARM (SET@<=90%) W3A OR 3B**

PIPING SYSTEMS

MATERIAL: **STEEL**

CORROSION PROTECTION: **EXTERNAL DIELECTRIC COATING/LAMINATE/TAPE/WRAP,CATHODIC PROTECTION - FIELD INSTALLATION**

EXTERNAL CONTAINMENT: **NOT REPORTED**

CONNECTORS & VALVES:

NOT REPORTED

CORROSION PROTECTION: **EXTERNAL DIELECTRIC COATING/LAMINATE/TAPE/WRAP,CATHODIC PROTECTION - FIELD INSTALLATION**

PIPE COMPLIANCE FLAG

CORROSION PROTECTION COMPLIANCE FLAG: **YES**

CORROSION PROTECTION VARIANCE: **NO VARIANCE**

ABOVEGROUND STORAGE TANK INFORMATION

NO ABOVEGROUND STORAGE TANK DATA REPORTED FOR THIS FACILITY

Back to Report Summary

Petroleum Storage Tanks (PST)

MAP ID# 98 **Distance from Property: 0.12 mi. (634 ft.) N**

FACILITY INFORMATION

ID#: **7388**
NAME: **7-ELEVEN 18600**
ADDRESS: **12121 ABRAMS RD**
DALLAS, TX 75243-4507
COUNTY: **DALLAS**
REGION: **4**
TYPE: **RETAIL**
BEGIN DATE: **08/01/1977**
STATUS: **INACTIVE**
EXEMPT STATUS: **NO**
RECORDS OFF-SITE: **YES**
NUMBER OF ACTIVE UNDERGROUND TANKS: **0**
NUMBER OF ACTIVE ABOVEGROUND TANKS: **0**

CONTACT INFORMATION

NAME: **NOT REPORTED**
TITLE: **NOT REPORTED**
ORGANIZATION: **NOT REPORTED**
MAIL ADDRESS: **MAILING ADDRESS NOT REPORTED**
CITY NOT REPORTED
PHONE: **NOT REPORTED**

APPLICATION INFORMATION:

RECEIVED DATE ON EARLIEST REGISTRATION FORM: **05/08/1986**
SIGNATURE DATE ON EARLIEST REGISTRATION FORM: **04/25/1986**
SIGNATURE NAME & TITLE: **B VALENTINE, ENV MGR**
ENFORCEMENT ACTION DATE: **NOT REPORTED**

OWNER

OWNER NUMBER: **CN600240329**
NAME: **7-ELEVEN INC**
CONTACT ADDRESS: **1722 ROUTH ST STE 1000**
DALLAS TX 75201
TYPE: **CORPORATION/COMPANY**
BEGIN DATE: **09/01/1989**
CONTACT ROLE: **OWNCON**
CONTACT NAME: **SCOTT JOHNSON**
CONTACT TITLE: **GAS & ENV COMP MGR**
ORGANIZATION: **7-ELEVEN INC**
PHONE: **(847) 6081136 0**
FAX: **NOT REPORTED**
EMAIL: **NOT REPORTED**

OPERATOR

OPERATOR NUMBER: **CN600240329**
NAME: **7-ELEVEN INC**
CONTACT ADDRESS: **1202 RICHARDSON DR**
RICHARDSON TX 75080
TYPE: **CORPORATION/COMPANY**
BEGIN DATE: **09/01/1989**
CONTACT ROLE: **OPRCON**
CONTACT NAME: **CRAIG ZIMMER**
CONTACT TITLE: **NOT REPORTED**

ORGANIZATION: **7-ELEVEN INC**
PHONE: **(214) 8611274 0**
FAX: **(214) 8611270**
EMAIL: **NOT REPORTED**

SELF-CERTIFICATION

SELF-CERTIFICATION ID: **25467**
SIGNATURE DATE: **01/05/2011**
SIGNATURE NAME & TITLE: **SCOTT T JOHNSON, REGION GAS MGR**
FILING STATUS: **RENEWAL**
REGISTRATION FLAG: **YES**
SELF-CERTIFICATION ID: **25466**
SIGNATURE DATE: **01/07/2010**
SIGNATURE NAME & TITLE: **SCOTT T JOHNSON, REGION GAS MGR**
FILING STATUS: **RENEWAL**
REGISTRATION FLAG: **YES**
SELF-CERTIFICATION ID: **25465**
SIGNATURE DATE: **01/05/2009**
SIGNATURE NAME & TITLE: **SHANE PARTRIDGE, GAS COMPLIANCE MGR.**
FILING STATUS: **RENEWAL**
REGISTRATION FLAG: **YES**
SELF-CERTIFICATION ID: **25464**
SIGNATURE DATE: **12/18/2007**
SIGNATURE NAME & TITLE: **SHANE PARTRIDGE, GAS COMPLIANCE MGR.**
FILING STATUS: **RENEWAL**
REGISTRATION FLAG: **YES**
SELF-CERTIFICATION ID: **25463**
SIGNATURE DATE: **12/19/2006**
SIGNATURE NAME & TITLE: **SHANE PARTRIDGE, GAS & ENV COMP MGR**
FILING STATUS: **RENEWAL**
REGISTRATION FLAG: **YES**
SELF-CERTIFICATION ID: **25462**
SIGNATURE DATE: **12/08/2005**
SIGNATURE NAME & TITLE: **RON FULENCHEK, GAS & ENV COMP MGR**
FILING STATUS: **RENEWAL**
REGISTRATION FLAG: **YES**
SELF-CERTIFICATION ID: **25461**
SIGNATURE DATE: **12/15/2004**
SIGNATURE NAME & TITLE: **RON FULENCHEK, ENV COMP MANANGER**
FILING STATUS: **RENEWAL**
REGISTRATION FLAG: **YES**
SELF-CERTIFICATION ID: **25460**
SIGNATURE DATE: **10/27/2003**
SIGNATURE NAME & TITLE: **WILLO A SMITH, REG ENVIRO MGR**
FILING STATUS: **RENEWAL**
REGISTRATION FLAG: **YES**
SELF-CERTIFICATION ID: **25459**
SIGNATURE DATE: **11/14/2002**

SIGNATURE NAME & TITLE: **WILLO A SMITH, REG ENVIRO MGR**
FILING STATUS: **RENEWAL**
REGISTRATION FLAG: **YES**
SELF-CERTIFICATION ID: **25458**
SIGNATURE DATE: **12/07/2001**
SIGNATURE NAME & TITLE: **WILLO A SMITH, ENVIRONMENTAL MGR**
FILING STATUS: **RENEWAL**
REGISTRATION FLAG: **YES**
SELF-CERTIFICATION ID: **25457**
SIGNATURE DATE: **01/11/2001**
SIGNATURE NAME & TITLE: **WILLO A SMITH, ENVIR MGR**
FILING STATUS: **INITIAL**
REGISTRATION FLAG: **YES**

CONSTRUCTION NOTIFICATION

NOTIFICATION CONSTRUCTION ID: **2590**
APPLICATION RECEIVED DATE: **08/19/2011**
SCHEDULE CONSTRUCTION DATE: **09/27/2011**
GENERAL DESCRIPTION OF PROPOSED CONSTRUCTION:
REMOVAL OF (3) 10,000 GAL UST'S, CANOPY, DISPENSERS, SUMPS & PIPING.

UNDERGROUND STORAGE TANK

TANK ID: **1**
NUMBER OF COMPARTMENTS: **1**
INSTALLATION DATE: **08/01/1977**
REGISTRATION DATE: **05/08/1986**
TANK CAPACITY (GAL): **10000**
EMPTY TANK: **NOT EMPTY**
STATUS: **REMOVED FROM GROUND**
STATUS BEGIN DATE: **10/12/2011**
INTERNAL PROTECTION DATE: **NOT REPORTED**
REGULATORY STATUS: **FULLY REGULATED**
TANK DESIGN SINGLE WALL: **YES**
TANK DESIGN DOUBLE WALL: **NO**
PIPE DESIGN SINGLE WALL: **YES**
PIPE DESIGN DOUBLE WALL: **NO**

TANK DETAILS

MATERIAL:
STEEL
CORROSION PROTECTION:
CATHODIC PROTECTION - FIELD INSTALLATION
EXTERNAL CONTAINMENT:
NOT REPORTED

TANK COMPLIANCE FLAG

CORROSION PROTECTION COMPLIANCE FLAG: **YES**
CORROSION PROTECTION VARIANCE: **NO VARIANCE**

COMPARTMENT DETAILS

UST COMPARTMENT ID: **25142**
TANK ID: **1**
COMPARTMENT LETTER: **A**
SUBSTANCES: **EMPTY**
OTHER SUBSTANCES: **NOT REPORTED**
CAPACITY (GAL): **10000**
COMPARTMENT RELEASE DETECTION: **AUTOMATIC TANK GAUGE TEST & INVENTORY CONTROL**
SPILL CONTAINMENT AND OVERFILL PREVENTION: **TIGHT-FILL FITTING CONTAINER/BUCKET/SUMP,FACTORY - BUILT SPILL CONTAINER/BUCKET/SUMP,DELIVERY SHUT-OFF VALVE,FLOW RESTRICTOR VALUE,ALARM (SET@<=90%) W3A OR 3B**

PIPING SYSTEMS

MATERIAL: **STEEL**

CORROSION PROTECTION: **CATHODIC PROTECTION - FIELD INSTALLATION**

EXTERNAL CONTAINMENT: **NOT REPORTED**

CONNECTORS & VALVES:

NOT REPORTED

PIPEING RELEASE DETECTION:

ANNUAL PIPING TIGHTNESS TEST / ANNUAL ELECTRONIC MONITORING (@ 0.1 GPH),AUTO. LINE LEAK DETECTOR (3.0 GPH FOR PRESSURE PIPING)

PIPE COMPLIANCE FLAG

CORROSION PROTECTION COMPLIANCE FLAG: **YES**

CORROSION PROTECTION VARIANCE: **NO VARIANCE**

TANK ID: **1**

NUMBER OF COMPARTMENTS: **1**

INSTALLATION DATE: **08/01/1977**

REGISTRATION DATE: **05/08/1986**

TANK CAPACITY (GAL): **10000**

EMPTY TANK: **NOT EMPTY**

STATUS: **REMOVED FROM GROUND**

STATUS BEGIN DATE: **10/12/2011**

INTERNAL PROTECTION DATE: **NOT REPORTED**

REGULATORY STATUS: **FULLY REGULATED**

TANK DESIGN SINGLE WALL: **YES**

TANK DESIGN DOUBLE WALL: **NO**

PIPE DESIGN SINGLE WALL: **YES**

PIPE DESIGN DOUBLE WALL: **NO**

TANK DETAILS

MATERIAL:

STEEL

CORROSION PROTECTION:

CATHODIC PROTECTION - FIELD INSTALLATION

EXTERNAL CONTAINMENT:

NOT REPORTED

TANK COMPLIANCE FLAG

CORROSION PROTECTION COMPLIANCE FLAG: **YES**

CORROSION PROTECTION VARIANCE: **NO VARIANCE**

COMPARTMENT DETAILS

UST COMPARTMENT ID: **25142**

TANK ID: **1**

COMPARTMENT LETTER: **A**

SUBSTANCES: **EMPTY**

OTHER SUBSTANCES: **NOT REPORTED**

CAPACITY (GAL): **10000**

COMPARTMENT RELEASE DETECTION: **AUTOMATIC TANK GAUGE TEST & INVENTORY CONTROL**

SPILL CONTAINMENT AND OVERFILL PREVENTION: **TIGHT-FILL FITTING CONTAINER/BUCKET/SUMP,FACTORY - BUILT SPILL CONTAINER/BUCKET/SUMP,DELIVERY SHUT-OFF VALVE,FLOW RESTRICTOR VALUE,ALARM (SET@<=90%) W3A OR 3B**

PIPING SYSTEMS

MATERIAL: **STEEL**

CORROSION PROTECTION: **CATHODIC PROTECTION - FIELD INSTALLATION**

EXTERNAL CONTAINMENT: **NOT REPORTED**

CONNECTORS & VALVES:

NOT REPORTED

PIPEING RELEASE DETECTION:

ANNUAL PIPING TIGHTNESS TEST / ANNUAL ELECTRONIC MONITORING (@ 0.1 GPH),AUTO. LINE LEAK DETECTOR (3.0 GPH FOR PRESSURE PIPING)

PIPE COMPLIANCE FLAG

CORROSION PROTECTION COMPLIANCE FLAG: **YES**

CORROSION PROTECTION VARIANCE: **NO VARIANCE**

TANK ID: **2**

NUMBER OF COMPARTMENTS: **1**

INSTALLATION DATE: **08/01/1977**

REGISTRATION DATE: **05/08/1986**

TANK CAPACITY (GAL): **10000**

EMPTY TANK: **NOT EMPTY**

STATUS: **REMOVED FROM GROUND**

STATUS BEGIN DATE: **10/12/2011**

INTERNAL PROTECTION DATE: **NOT REPORTED**

REGULATORY STATUS: **FULLY REGULATED**

TANK DESIGN SINGLE WALL: **YES**

TANK DESIGN DOUBLE WALL: **NO**

PIPE DESIGN SINGLE WALL: **YES**

PIPE DESIGN DOUBLE WALL: **NO**

TANK DETAILS

MATERIAL:

STEEL

CORROSION PROTECTION:

CATHODIC PROTECTION - FIELD INSTALLATION

EXTERNAL CONTAINMENT:

NOT REPORTED

TANK COMPLIANCE FLAG

CORROSION PROTECTION COMPLIANCE FLAG: **YES**

CORROSION PROTECTION VARIANCE: **NO VARIANCE**

COMPARTMENT DETAILS

UST COMPARTMENT ID: **25141**

TANK ID: **2**

COMPARTMENT LETTER: **A**

SUBSTANCES: **EMPTY**

OTHER SUBSTANCES: **NOT REPORTED**

CAPACITY (GAL): **10000**

COMPARTMENT RELEASE DETECTION: **AUTOMATIC TANK GAUGE TEST & INVENTORY CONTROL**

SPILL CONTAINMENT AND OVERFILL PREVENTION: **TIGHT-FILL FITTING CONTAINER/BUCKET/SUMP,FACTORY - BUILT SPILL CONTAINER/BUCKET/SUMP,DELIVERY SHUT-OFF VALVE,FLOW RESTRICTOR VALUE,ALARM (SET@<=90%) W3A OR 3B**

PIPING SYSTEMS

MATERIAL: **STEEL**

CORROSION PROTECTION: **CATHODIC PROTECTION - FIELD INSTALLATION**

EXTERNAL CONTAINMENT: **NOT REPORTED**

CONNECTORS & VALVES:

NOT REPORTED

PIPEING RELEASE DETECTION:

ANNUAL PIPING TIGHTNESS TEST / ANNUAL ELECTRONIC MONITORING (@ 0.1 GPH),AUTO. LINE LEAK DETECTOR (3.0 GPH FOR PRESSURE PIPING)

PIPE COMPLIANCE FLAG

CORROSION PROTECTION COMPLIANCE FLAG: **YES**

CORROSION PROTECTION VARIANCE: **NO VARIANCE**

TANK ID: **2**

NUMBER OF COMPARTMENTS: **1**

INSTALLATION DATE: **08/01/1977**

REGISTRATION DATE: **05/08/1986**

TANK CAPACITY (GAL): **10000**
EMPTY TANK: **NOT EMPTY**
STATUS: **REMOVED FROM GROUND**
STATUS BEGIN DATE: **10/12/2011**
INTERNAL PROTECTION DATE: **NOT REPORTED**
REGULATORY STATUS: **FULLY REGULATED**
TANK DESIGN SINGLE WALL: **YES**
TANK DESIGN DOUBLE WALL: **NO**
PIPE DESIGN SINGLE WALL: **YES**
PIPE DESIGN DOUBLE WALL: **NO**

TANK DETAILS

MATERIAL:
STEEL
CORROSION PROTECTION:
CATHODIC PROTECTION - FIELD INSTALLATION
EXTERNAL CONTAINMENT:
NOT REPORTED
TANK COMPLIANCE FLAG
CORROSION PROTECTION COMPLIANCE FLAG: **YES**
CORROSION PROTECTION VARIANCE: **NO VARIANCE**

COMPARTMENT DETAILS

UST COMPARTMENT ID: **25141**
TANK ID: **2**
COMPARTMENT LETTER: **A**
SUBSTANCES: **EMPTY**
OTHER SUBSTANCES: **NOT REPORTED**
CAPACITY (GAL): **10000**
COMPARTMENT RELEASE DETECTION: **AUTOMATIC TANK GAUGE TEST & INVENTORY CONTROL**
SPILL CONTAINMENT AND OVERFILL PREVENTION: **TIGHT-FILL FITTING CONTAINER/BUCKET/SUMP,FACTORY - BUILT SPILL CONTAINER/BUCKET/SUMP,DELIVERY SHUT-OFF VALVE,FLOW RESTRICTOR VALUE,ALARM (SET@<=90%) W3A OR 3B**

PIPING SYSTEMS

MATERIAL: **STEEL**
CORROSION PROTECTION: **CATHODIC PROTECTION - FIELD INSTALLATION**
EXTERNAL CONTAINMENT: **NOT REPORTED**
CONNECTORS & VALVES:
NOT REPORTED
PIPEING RELEASE DETECTION:
ANNUAL PIPING TIGHTNESS TEST / ANNUAL ELECTRONIC MONITORING (@ 0.1 GPH),AUTO. LINE LEAK DETECTOR (3.0 GPH FOR PRESSURE PIPING)
PIPE COMPLIANCE FLAG
CORROSION PROTECTION COMPLIANCE FLAG: **YES**
CORROSION PROTECTION VARIANCE: **NO VARIANCE**

TANK ID: **3**
NUMBER OF COMPARTMENTS: **1**
INSTALLATION DATE: **08/01/1977**
REGISTRATION DATE: **05/08/1986**
TANK CAPACITY (GAL): **10000**
EMPTY TANK: **NOT EMPTY**
STATUS: **REMOVED FROM GROUND**
STATUS BEGIN DATE: **10/12/2011**
INTERNAL PROTECTION DATE: **NOT REPORTED**
REGULATORY STATUS: **FULLY REGULATED**
TANK DESIGN SINGLE WALL: **YES**
TANK DESIGN DOUBLE WALL: **NO**
PIPE DESIGN SINGLE WALL: **YES**
PIPE DESIGN DOUBLE WALL: **NO**

TANK DETAILS

MATERIAL:
STEEL
CORROSION PROTECTION:
CATHODIC PROTECTION - FIELD INSTALLATION
EXTERNAL CONTAINMENT:
NOT REPORTED
TANK COMPLIANCE FLAG
CORROSION PROTECTION COMPLIANCE FLAG: **YES**
CORROSION PROTECTION VARIANCE: **NO VARIANCE**

COMPARTMENT DETAILS

UST COMPARTMENT ID: **25140**
TANK ID: **3**
COMPARTMENT LETTER: **A**
SUBSTANCES: **EMPTY**
OTHER SUBSTANCES: **NOT REPORTED**
CAPACITY (GAL): **10000**
COMPARTMENT RELEASE DETECTION: **AUTOMATIC TANK GAUGE TEST & INVENTORY CONTROL**
SPILL CONTAINMENT AND OVERFILL PREVENTION: **TIGHT-FILL FITTING CONTAINER/BUCKET/SUMP,FACTORY - BUILT SPILL CONTAINER/BUCKET/SUMP,DELIVERY SHUT-OFF VALVE,FLOW RESTRICTOR VALUE,ALARM (SET@<=90%) W3A OR 3B**

PIPING SYSTEMS

MATERIAL: **STEEL**
CORROSION PROTECTION: **EXTERNAL DIELECTRIC COATING/LAMINATE/TAPE/WRAP,CATHODIC PROTECTION - FIELD INSTALLATION**
EXTERNAL CONTAINMENT: **NOT REPORTED**
CONNECTORS & VALVES:
NOT REPORTED
PIPEING RELEASE DETECTION:
ANNUAL PIPING TIGHTNESS TEST / ANNUAL ELECTRONIC MONITORING (@ 0.1 GPH),AUTO. LINE LEAK DETECTOR (3.0 GPH FOR PRESSURE PIPING)
PIPE COMPLIANCE FLAG
CORROSION PROTECTION COMPLIANCE FLAG: **YES**
CORROSION PROTECTION VARIANCE: **NO VARIANCE**

ABOVEGROUND STORAGE TANK INFORMATION

NO ABOVEGROUND STORAGE TANK DATA REPORTED FOR THIS FACILITY

Back to Report Summary

Resource Conservation & Recovery Act - Non-Generator Facilities (RCRANGR06)

MAP ID# 98 **Distance from Property: 0.12 mi. (634 ft.) N**

FACILITY INFORMATION

EPA ID#: **TXD016609240**
NAME: **HENRY COMET CLEANERS**
ADDRESS: **12125 ABRAMS RD STE 111**
DALLAS, TX 75243
CONTACT NAME: **HENRY WARWICK**
CONTACT ADDRESS: **12125 ABRAMS RD STE 111**
DALLAS TX 75243
CONTACT PHONE: **214-783-1237**
NON-NOTIFIER: **NOT A NON-NOTIFIER**
DATE RECEIVED BY AGENCY: **09/08/2006**

OWNER TYPE: **PRIVATE**
OWNER NAME: **HENRY COMET CLEANERS**
OPERATOR TYPE: **PRIVATE**
OPERATOR NAME: **HENRY COMET CLEANERS**

CERTIFICATION

CERTIFICATION NAME:	CERTIFICATION TITLE:	CERTIFICATION SIGNED DATE:
HENRY WARWICK	**UNKNOWN**	**09/08/2006**

INDUSTRY CLASSIFICATION (NAICS) **- NO NAICS INFORMATION REPORTED -**

SITE HISTORY (INCLUDES GENERATORS AND NON-GENERATORS)

DATE RECEIVED BY AGENCY: **09/08/2006**
NAME: **HENRY COMET CLEANERS**
GENERATOR CLASSIFICATION: **NOT A GENERATOR**

DATE RECEIVED BY AGENCY: **08/23/2001**
NAME: **HENRY COMET CLEANERS**
GENERATOR CLASSIFICATION: **NOT A GENERATOR**

DATE RECEIVED BY AGENCY: **08/07/1985**
NAME: **HENRY COMET CLEANERS**
GENERATOR CLASSIFICATION: **NOT A GENERATOR**

CURRENT ACTIVITY INFORMATION

GENERATOR STATUS: **NOT A GENERATOR** LAST UPDATED DATE: **09/15/2006**
SUBJECT TO CORRECTIVE ACTION UNIVERSE: **NO**
TDSFs POTENTIALLY SUBJECT TO CORRECTIVE ACTION UNDER 3004 (u)/(v) UNIVERSE: **NO**
TDSFs ONLY SUBJECT TO CORRECTIVE ACTION UNDER DISCRETIONARY AUTHORITIES UNIVERSE: **NO**
NON TSDFs WHERE RCRA CORRECTIVE ACTION HAS BEEN IMPOSED UNIVERSE: **NO**
CORRECTIVE ACTION WORKLOAD UNIVERSE: **NO**

IMPORTER: **NO**
MIXED WASTE GENERATOR: **NO**
RECYCLER: **NO**
TRANSPORTER: **NO**
ONSITE BURNER EXEMPTION: **NO**
FURNACE EXEMPTION: **NO**
USED OIL REFINER: **NO**
USED OIL TRANSFER FACILITY: **NO**
UNDERGROUND INJECTION: **NO**
UNIVERSAL WASTE DESTINATION FACILITY: **NO**
TRANSFER FACILITY: **NO**
USED OIL FUEL BURNER: **NO**
USED OIL PROCESSOR: **NO**
USED OIL FUEL MARKETER TO BURNER: **NO**
SPECIFICATION USED OIL MARKETER: **NO**
USED OIL TRANSPORTER: **NO**

COMPLIANCE, MONITORING AND ENFORCEMENT INFORMATION

EVALUATIONS **- NO EVALUATIONS REPORTED -**

VIOLATIONS **- NO VIOLATIONS REPORTED -**

ENFORCEMENTS **- NO ENFORCEMENTS REPORTED -**

HAZARDOUS WASTE

- NO HAZARDOUS WASTE INFORMATION REPORTED -

UNIVERSAL WASTE **- NO UNIVERSAL WASTE REPORTED -**

CORRECTIVE ACTION AREA **- NO CORRECTIVE ACTION AREA INFORMATION REPORTED -**

CORRECTIVE ACTION EVENT **- NO CORRECTIVE ACTION EVENT REPORTED -**

Back to Report Summary

MAP ID# 98 **Distance from Property: 0.12 mi. (634 ft.) N**

FACILITY INFORMATION

REGISTRATION #: **RN103952941**
CUSTOMER #: **CN602455289**
NAME: **BRITE CLEANERS**
ADDRESS: **12125 ABRAMS RD STE 111**
DALLAS, TX 75243-4559
ACCOUNT NUMBER: **24000827**
PRINCIPAL NAME: **MADAKKAL CORPORATION**
PHONE NUMBER: **NOT REPORTED**
SITE TYPE: **FACILITY REGISTRATION**
FISCAL YEAR: **FY2014**
SOLVENT: **PERCHLOROETHYLENE (TETRACHLOROETHYLENE)**
QUANTITY: **40 GALLONS**

FISCAL YEAR: **FY2013**
SOLVENT: **PERCHLOROETHYLENE (TETRACHLOROETHYLENE)**
QUANTITY: **35 GALLONS**

FISCAL YEAR: **FY2012**
SOLVENT: **PERCHLOROETHYLENE (TETRACHLOROETHYLENE)**
QUANTITY: **45 GALLONS**

FISCAL YEAR: **FY2011**
SOLVENT: **PERCHLOROETHYLENE (TETRACHLOROETHYLENE)**
QUANTITY: **40 GALLONS**

FISCAL YEAR: **FY2010**
SOLVENT: **PERCHLOROETHYLENE (TETRACHLOROETHYLENE)**
QUANTITY: **60 GALLONS**

FISCAL YEAR: **FY2009**
SOLVENT: **PERCHLOROETHYLENE (TETRACHLOROETHYLENE)**
QUANTITY: **50 GALLONS**

FISCAL YEAR: **FY2008**
SOLVENT: **PERCHLOROETHYLENE (TETRACHLOROETHYLENE)**
QUANTITY: **50 GALLONS**

FISCAL YEAR: **FY2007**
SOLVENT: **PERCHLOROETHYLENE (TETRACHLOROETHYLENE)**
QUANTITY: **60 GALLONS**

FISCAL YEAR: **FY2006**
SOLVENT: **PERCHLOROETHYLENE (TETRACHLOROETHYLENE)**

QUANTITY: **60 GALLONS**

FISCAL YEAR: **FY2005**
SOLVENT: **PERCHLOROETHYLENE (TETRACHLOROETHYLENE)**
QUANTITY: **0 GALLONS**

FISCAL YEAR: **FY2004**
SOLVENT: **NOT REPORTED**
QUANTITY: **NOT REPORTED**

Back to Report Summary

MAP ID# 99 **Distance from Property: 0.12 mi. (634 ft.) NE**

FACILITY INFORMATION

REGISTRATION#: **20090** EPA ID: **TXD988018149**
TNRCC ID #: **6621**
NAME: **CONTRACT NETWORK**
ADDRESS: **10390 BROCKWOOD RD**
DALLAS, TX 75238
CONTACT: **PHIL PLASKO**
PHONE: **214-3406400**
BUSINESS DESCRIPTION: **01/29/02 MADE INACTIVE DU TO REGISTRATION STATUS OF MAILING ADDRESS INCORRECT. NO LONGER IN BUSINESS, WENT BANKRUPT 2 YEARS AGO TL.**
INDUSTRIAL WASTE PERMIT #: **NOT REPORTED**
MUNICIPAL WASTE PERMIT #: **NOT REPORTED**
SIC CODE: **NOT REPORTED**
WASTE GENERATOR: **YES**
WASTE RECEIVER: **NO**
WASTE TRANSPORTER: **NO**
TRANSFER FACILITY: **NO**
MAQUILADORA (MEXICAN FACILITY): **NO**
STATUS: **INACTIVE**
AMOUNT OF WASTE GENERATED: **SMALL QUANTITY GENERATOR**
GENERATOR TYPE: **NOT REPORTED**
THIS FACILITY IS A NOTIFIER
THIS FACILITY IS NOT A STEERS REPORTER - (STATE OF TEXAS ENVIRONMENTAL ELECTRONIC REPORTING SYSTEM)
THIS FACILITY IS NOT REQUIRED TO SUBMIT AN ANNUAL WASTE SUMMARY REPORT
THIS FACILITY IS NOT INVOLVED IN RECYCLING ACTIVITIES
LAST UPDATE TO TRACS (TCEQ REGULATORY ACTIVITIES AND COMPLIANCE SYSTEM): **06/17/2004**

OWNER INFORMATION

NAME: **CONTRACT NETWORK**
ADDRESS: **10390 BROCKWOOD RD**
DALLAS, TX 75238
PHONE: **1-214-3406400**

ACTIVITIES

ACTIVITY TYPE: **UNKNOWN**
ACTIVITY DESCRIPTION: **NOT REPORTED**

WASTE

WASTE ID: **128808**
WASTE CODE STATUS: **INACTIVE**
WASTE IS RADIOACTIVE: **NO**
WASTE IS TREATED OFF SITE: **NO**
GENERATOR'S DESCRIPTION OF WASTE: **PAINT WASTE, LIQUID/2-20-92/PAINTING OF FURNITURE**

WASTE ID: **150**
WASTE CODE STATUS: **INACTIVE**
WASTE IS RADIOACTIVE: **NO**
WASTE IS TREATED OFF SITE: **NO**
GENERATOR'S DESCRIPTION OF WASTE: **NOT REPORTED**

Back to Report Summary

MAP ID# 100 **Distance from Property: 0.12 mi. (634 ft.) N**

FACILITY INFORMATION

LPST ID: **097841**
FACILITY ID: **0033133**
NAME: **SHELL OIL CO RETAIL**
ADDRESS: **1214 W CENTERVILLE RD**
GARLAND, TX 75041

LPST/s AT THIS FACILITY. ID/s ARE LISTED BELOW:
097841

LEAKING TANK DETAILS

LPST ID: **097841**
NAME: **SHELL OIL CO RETAIL**
FACILITY LOCATION: **1214 W CENTERVILLE**
PRIORITY CODE: **4.1 - GW IMPACTED NO APPARENT THREATS OR IMPACTS TO RECEPTORS**
STATUS CODE: **6A - FINAL CONCURRENCE ISSUED**
REPORTED DATE: **1/3/1991**
ENTERED DATE: **1/28/1991**

PRP INFORMATION
NAME: **SHELL OIL COMPANY**
ADDRESS: **1415 W 22ND ST**
OAK BROOK IL 60522
CONTACT: **GEORGE LANDRETH**
PHONE: **630/572-5884**

UNDERGROUND STORAGE TANK

TANK ID: **1**
INSTALLATION DATE: **01/01/1974**
TANK CAPACITY (GAL): **10000**
STATUS: **REMOVED FROM GROUND**
INTERNAL PROTECTION DATE: **NOT REPORTED**
TANK DESIGN SINGLE WALL: **YES**
PIPE DESIGN SINGLE WALL: **YES**
NUMBER OF COMPARTMENTS: **1**
REGISTRATION DATE: **05/08/1986**
EMPTY TANK: **NOT EMPTY**
STATUS BEGIN DATE: **03/08/2001**
REGULATORY STATUS: **FULLY REGULATED**
TANK DESIGN DOUBLE WALL: **NO**
PIPE DESIGN DOUBLE WALL: **NO**

TANK DETAILS

MATERIAL:
FRP
CORROSION PROTECTION:
FRP TANK OR PIPING (NONCORRODIBLE)
EXTERNAL CONTAINMENT:
NOT REPORTED

TANK COMPLIANCE FLAG
CORROSION PROTECTION COMPLIANCE FLAG: **YES**
CORROSION PROTECTION VARIANCE: **NO VARIANCE**

COMPARTMENT DETAILS

UST COMPARTMENT ID: **22733**
TANK ID: **1**
COMPARTMENT LETTER: **A**
SUBSTANCES: **GASOLINE**
OTHER SUBSTANCES: **NOT REPORTED**
CAPACITY (GAL): **10000**
COMPARTMENT RELEASE DETECTION: **AUTOMATIC TANK GAUGE TEST & INVENTORY CONTROL**
SPILL CONTAINMENT AND OVERFILL PREVENTION: **TIGHT-FILL FITTING CONTAINER/BUCKET/SUMP,FACTORY - BUILT SPILL CONTAINER/BUCKET/SUMP,DELIVERY SHUT-OFF VALVE**

PIPING SYSTEMS

MATERIAL: **FRP**
CORROSION PROTECTION: **ISOLATED IN OPEN AREA/2ND CONTAINMENT**
EXTERNAL CONTAINMENT: **NOT REPORTED**
CONNECTORS & VALVES:
NOT REPORTED
CORROSION PROTECTION: **ISOLATED IN OPEN AREA/2ND CONTAINMENT**
PIPE COMPLIANCE FLAG
CORROSION PROTECTION COMPLIANCE FLAG: **YES**
CORROSION PROTECTION VARIANCE: **NO VARIANCE**

TANK ID: **2**
NUMBER OF COMPARTMENTS: **1**
INSTALLATION DATE: **01/01/1974**
REGISTRATION DATE: **05/08/1986**
TANK CAPACITY (GAL): **8000**
EMPTY TANK: **NOT EMPTY**
STATUS: **REMOVED FROM GROUND**
STATUS BEGIN DATE: **03/08/2001**
INTERNAL PROTECTION DATE: **NOT REPORTED**
REGULATORY STATUS: **FULLY REGULATED**
TANK DESIGN SINGLE WALL: **YES**
TANK DESIGN DOUBLE WALL: **NO**
PIPE DESIGN SINGLE WALL: **YES**
PIPE DESIGN DOUBLE WALL: **NO**

TANK DETAILS

MATERIAL:
FRP
CORROSION PROTECTION:
FRP TANK OR PIPING (NONCORRODIBLE)
EXTERNAL CONTAINMENT:
NOT REPORTED
TANK COMPLIANCE FLAG
CORROSION PROTECTION COMPLIANCE FLAG: **YES**
CORROSION PROTECTION VARIANCE: **NO VARIANCE**

COMPARTMENT DETAILS

UST COMPARTMENT ID: **22735**
TANK ID: **2**
COMPARTMENT LETTER: **A**
SUBSTANCES: **GASOLINE**
OTHER SUBSTANCES: **NOT REPORTED**
CAPACITY (GAL): **8000**
COMPARTMENT RELEASE DETECTION: **AUTOMATIC TANK GAUGE TEST & INVENTORY CONTROL**
SPILL CONTAINMENT AND OVERFILL PREVENTION: **TIGHT-FILL FITTING CONTAINER/BUCKET/SUMP,FACTORY - BUILT**

SPILL CONTAINER/BUCKET/SUMP,DELIVERY SHUT-OFF VALVE

PIPING SYSTEMS

MATERIAL: **FRP**

CORROSION PROTECTION: **ISOLATED IN OPEN AREA/2ND CONTAINMENT**

EXTERNAL CONTAINMENT: **NOT REPORTED**

CONNECTORS & VALVES:

NOT REPORTED

CORROSION PROTECTION: **ISOLATED IN OPEN AREA/2ND CONTAINMENT**

PIPE COMPLIANCE FLAG

CORROSION PROTECTION COMPLIANCE FLAG: **YES**

CORROSION PROTECTION VARIANCE: **NO VARIANCE**

TANK ID: **3**

NUMBER OF COMPARTMENTS: **1**

INSTALLATION DATE: **01/01/1974**

REGISTRATION DATE: **05/08/1986**

TANK CAPACITY (GAL): **10000**

EMPTY TANK: **NOT EMPTY**

STATUS: **REMOVED FROM GROUND**

STATUS BEGIN DATE: **03/08/2001**

INTERNAL PROTECTION DATE: **NOT REPORTED**

REGULATORY STATUS: **FULLY REGULATED**

TANK DESIGN SINGLE WALL: **YES**

TANK DESIGN DOUBLE WALL: **NO**

PIPE DESIGN SINGLE WALL: **YES**

PIPE DESIGN DOUBLE WALL: **NO**

TANK DETAILS

MATERIAL:

FRP

CORROSION PROTECTION:

FRP TANK OR PIPING (NONCORRODIBLE)

EXTERNAL CONTAINMENT:

NOT REPORTED

TANK COMPLIANCE FLAG

CORROSION PROTECTION COMPLIANCE FLAG: **YES**

CORROSION PROTECTION VARIANCE: **NO VARIANCE**

COMPARTMENT DETAILS

UST COMPARTMENT ID: **22734**

TANK ID: **3**

COMPARTMENT LETTER: **A**

SUBSTANCES: **GASOLINE**

OTHER SUBSTANCES: **NOT REPORTED**

CAPACITY (GAL): **10000**

COMPARTMENT RELEASE DETECTION: **AUTOMATIC TANK GAUGE TEST & INVENTORY CONTROL**

SPILL CONTAINMENT AND OVERFILL PREVENTION: **TIGHT-FILL FITTING CONTAINER/BUCKET/SUMP,FACTORY - BUILT SPILL CONTAINER/BUCKET/SUMP,DELIVERY SHUT-OFF VALVE**

PIPING SYSTEMS

MATERIAL: **FRP**

CORROSION PROTECTION: **ISOLATED IN OPEN AREA/2ND CONTAINMENT**

EXTERNAL CONTAINMENT: **NOT REPORTED**

CONNECTORS & VALVES:

NOT REPORTED

CORROSION PROTECTION: **ISOLATED IN OPEN AREA/2ND CONTAINMENT**

PIPE COMPLIANCE FLAG

CORROSION PROTECTION COMPLIANCE FLAG: **YES**
CORROSION PROTECTION VARIANCE: **NO VARIANCE**

ABOVEGROUND STORAGE TANK INFORMATION

NO ABOVEGROUND STORAGE TANK DATA REPORTED FOR THIS FACILITY

Back to Report Summary

Petroleum Storage Tanks (PST)

MAP ID# 100 **Distance from Property: 0.12 mi. (634 ft.) N**

FACILITY INFORMATION

ID#: **33133**
NAME: **SHELL OILCO RETAIL FACILITY**
ADDRESS: **1214 W CENTERVILLE RD**
GARLAND, TX 75041-5905
COUNTY: **DALLAS**
REGION: **4**
TYPE: **RETAIL**
BEGIN DATE: **12/01/1986**
STATUS: **INACTIVE**
EXEMPT STATUS: **NO**
RECORDS OFF-SITE: **YES**
NUMBER OF ACTIVE UNDERGROUND TANKS: **0**
NUMBER OF ACTIVE ABOVEGROUND TANKS: **0**

APPLICATION INFORMATION:

RECEIVED DATE ON EARLIEST REGISTRATION FORM: **05/08/1986**
SIGNATURE DATE ON EARLIEST REGISTRATION FORM: **05/05/1986**
SIGNATURE NAME & TITLE: **B T BATY, DIST MGR..**
ENFORCEMENT ACTION DATE: **NOT REPORTED**

CONTACT INFORMATION

NAME: **R I RENEAU**
TITLE: **NOT REPORTED**
ORGANIZATION: **SHELL OIL CO RETAIL FACILITY**
MAIL ADDRESS: **MAILING ADDRESS NOT REPORTED**
CITY NOT REPORTED
PHONE: **(817) 3378338 0**

OWNER

OWNER NUMBER: **CN600124051**
NAME: **MOTIVA ENTERPRISES LLC**
CONTACT ADDRESS: **510 PETROLEUM**
SAN ANTONIO TX 78218
TYPE: **CORPORATION/COMPANY**
BEGIN DATE: **10/01/1998**
CONTACT ROLE: **OWNCON**
CONTACT NAME: **NOT REPORTED**
CONTACT TITLE: **NOT REPORTED**
ORGANIZATION: **MOTIVA ENTERPRISES LLC**
PHONE: **(210) 2240361 0**
FAX: **NOT REPORTED**
EMAIL: **NOT REPORTED**

OPERATOR

OPERATOR NUMBER: **CN600124051**
NAME: **MOTIVA ENTERPRISES LLC**
CONTACT ADDRESS: **PO BOX 2099**
HOUSTON TX 77252
TYPE: **CORPORATION/COMPANY**
BEGIN DATE: **10/01/1998**
CONTACT ROLE: **OPRCON**
CONTACT NAME: **NOT REPORTED**
CONTACT TITLE: **NOT REPORTED**

ORGANIZATION: **MOTIVA ENTERPRISES LLC**
PHONE: **(713) 2410236 0**
FAX: **NOT REPORTED**
EMAIL: **NOT REPORTED**

SELF-CERTIFICATION

SELF-CERTIFICATION ID: **22197**
SIGNATURE DATE: **11/27/2000**
SIGNATURE NAME & TITLE: **R I RENEAU, SH & E COMP COOR**
FILING STATUS: **INITIAL**
REGISTRATION FLAG: **YES**

CONSTRUCTION NOTIFICATION

NOTIFICATION CONSTRUCTION ID: **2358**
APPLICATION RECEIVED DATE: **02/22/2001**
SCHEDULE CONSTRUCTION DATE: **02/28/2001**
GENERAL DESCRIPTION OF PROPOSED CONSTRUCTION:
NOT REPORTED

UNDERGROUND STORAGE TANK

TANK ID: **1**
NUMBER OF COMPARTMENTS: **1**
INSTALLATION DATE: **01/01/1974**
REGISTRATION DATE: **05/08/1986**
TANK CAPACITY (GAL): **10000**
EMPTY TANK: **NOT EMPTY**
STATUS: **REMOVED FROM GROUND**
STATUS BEGIN DATE: **03/08/2001**
INTERNAL PROTECTION DATE: **NOT REPORTED**
REGULATORY STATUS: **FULLY REGULATED**
TANK DESIGN SINGLE WALL: **YES**
TANK DESIGN DOUBLE WALL: **NO**
PIPE DESIGN SINGLE WALL: **YES**
PIPE DESIGN DOUBLE WALL: **NO**

TANK DETAILS

MATERIAL:
FRP
CORROSION PROTECTION:
FRP TANK OR PIPING (NONCORRODIBLE)
EXTERNAL CONTAINMENT:
NOT REPORTED
TANK COMPLIANCE FLAG
CORROSION PROTECTION COMPLIANCE FLAG: **YES**
CORROSION PROTECTION VARIANCE: **NO VARIANCE**

COMPARTMENT DETAILS

UST COMPARTMENT ID: **22733**
TANK ID: **1**
COMPARTMENT LETTER: **A**
SUBSTANCES: **GASOLINE**
OTHER SUBSTANCES: **NOT REPORTED**
CAPACITY (GAL): **10000**
COMPARTMENT RELEASE DETECTION: **AUTOMATIC TANK GAUGE TEST & INVENTORY CONTROL**
SPILL CONTAINMENT AND OVERFILL PREVENTION: **TIGHT-FILL FITTING CONTAINER/BUCKET/SUMP,FACTORY - BUILT SPILL CONTAINER/BUCKET/SUMP,DELIVERY SHUT-OFF VALVE**

PIPING SYSTEMS

MATERIAL: **FRP**
CORROSION PROTECTION: **ISOLATED IN OPEN AREA/2ND CONTAINMENT**

EXTERNAL CONTAINMENT: **NOT REPORTED**

CONNECTORS & VALVES:

NOT REPORTED

PIPEING RELEASE DETECTION:

AUTO. LINE LEAK DETECTOR (3.0 GPH FOR PRESSURE PIPING)

PIPE COMPLIANCE FLAG

CORROSION PROTECTION COMPLIANCE FLAG: **YES**

CORROSION PROTECTION VARIANCE: **NO VARIANCE**

TANK ID: **2**

NUMBER OF COMPARTMENTS: **1**

INSTALLATION DATE: **01/01/1974**

REGISTRATION DATE: **05/08/1986**

TANK CAPACITY (GAL): **8000**

EMPTY TANK: **NOT EMPTY**

STATUS: **REMOVED FROM GROUND**

STATUS BEGIN DATE: **03/08/2001**

INTERNAL PROTECTION DATE: **NOT REPORTED**

REGULATORY STATUS: **FULLY REGULATED**

TANK DESIGN SINGLE WALL: **YES**

TANK DESIGN DOUBLE WALL: **NO**

PIPE DESIGN SINGLE WALL: **YES**

PIPE DESIGN DOUBLE WALL: **NO**

TANK DETAILS

MATERIAL:

FRP

CORROSION PROTECTION:

FRP TANK OR PIPING (NONCORRODIBLE)

EXTERNAL CONTAINMENT:

NOT REPORTED

TANK COMPLIANCE FLAG

CORROSION PROTECTION COMPLIANCE FLAG: **YES**

CORROSION PROTECTION VARIANCE: **NO VARIANCE**

COMPARTMENT DETAILS

UST COMPARTMENT ID: **22735**

TANK ID: **2**

COMPARTMENT LETTER: **A**

SUBSTANCES: **GASOLINE**

OTHER SUBSTANCES: **NOT REPORTED**

CAPACITY (GAL): **8000**

COMPARTMENT RELEASE DETECTION: **AUTOMATIC TANK GAUGE TEST & INVENTORY CONTROL**

SPILL CONTAINMENT AND OVERFILL PREVENTION: **TIGHT-FILL FITTING CONTAINER/BUCKET/SUMP,FACTORY - BUILT SPILL CONTAINER/BUCKET/SUMP,DELIVERY SHUT-OFF VALVE**

PIPING SYSTEMS

MATERIAL: **FRP**

CORROSION PROTECTION: **ISOLATED IN OPEN AREA/2ND CONTAINMENT**

EXTERNAL CONTAINMENT: **NOT REPORTED**

CONNECTORS & VALVES:

NOT REPORTED

PIPEING RELEASE DETECTION:

AUTO. LINE LEAK DETECTOR (3.0 GPH FOR PRESSURE PIPING)

PIPE COMPLIANCE FLAG

CORROSION PROTECTION COMPLIANCE FLAG: **YES**

CORROSION PROTECTION VARIANCE: **NO VARIANCE**

TANK ID: **3**
NUMBER OF COMPARTMENTS: **1**
INSTALLATION DATE: **01/01/1974**
REGISTRATION DATE: **05/08/1986**
TANK CAPACITY (GAL): **10000**
EMPTY TANK: **NOT EMPTY**
STATUS: **REMOVED FROM GROUND**
STATUS BEGIN DATE: **03/08/2001**
INTERNAL PROTECTION DATE: **NOT REPORTED**
REGULATORY STATUS: **FULLY REGULATED**
TANK DESIGN SINGLE WALL: **YES**
TANK DESIGN DOUBLE WALL: **NO**
PIPE DESIGN SINGLE WALL: **YES**
PIPE DESIGN DOUBLE WALL: **NO**

TANK DETAILS

MATERIAL:
FRP
CORROSION PROTECTION:
FRP TANK OR PIPING (NONCORRODIBLE)
EXTERNAL CONTAINMENT:
NOT REPORTED
TANK COMPLIANCE FLAG
CORROSION PROTECTION COMPLIANCE FLAG: **YES**
CORROSION PROTECTION VARIANCE: **NO VARIANCE**

COMPARTMENT DETAILS

UST COMPARTMENT ID: **22734**
TANK ID: **3**
COMPARTMENT LETTER: **A**
SUBSTANCES: **GASOLINE**
OTHER SUBSTANCES: **NOT REPORTED**
CAPACITY (GAL): **10000**
COMPARTMENT RELEASE DETECTION: **AUTOMATIC TANK GAUGE TEST & INVENTORY CONTROL**
SPILL CONTAINMENT AND OVERFILL PREVENTION: **TIGHT-FILL FITTING CONTAINER/BUCKET/SUMP,FACTORY - BUILT SPILL CONTAINER/BUCKET/SUMP,DELIVERY SHUT-OFF VALVE**

PIPING SYSTEMS

MATERIAL: **FRP**
CORROSION PROTECTION: **ISOLATED IN OPEN AREA/2ND CONTAINMENT**
EXTERNAL CONTAINMENT: **NOT REPORTED**
CONNECTORS & VALVES:
NOT REPORTED
PIPEING RELEASE DETECTION:
AUTO. LINE LEAK DETECTOR (3.0 GPH FOR PRESSURE PIPING)
PIPE COMPLIANCE FLAG
CORROSION PROTECTION COMPLIANCE FLAG: **YES**
CORROSION PROTECTION VARIANCE: **NO VARIANCE**

ABOVEGROUND STORAGE TANK INFORMATION

NO ABOVEGROUND STORAGE TANK DATA REPORTED FOR THIS FACILITY

Back to Report Summary

Resource Conservation & Recovery Act - Non-Generator Facilities (RCRANGR06)

MAP ID# 100 **Distance from Property: 0.12 mi. (634 ft.) N**

FACILITY INFORMATION

EPA ID#: **TXD000750430**
NAME: **SHELL SERVICE STATION**
ADDRESS: **1214 W CENTERVILLE**
GARLAND, TX 75042
CONTACT NAME: **ENVIRONMENTAL MANAGER**
CONTACT ADDRESS: **1214 W CENTERVILLE**
GARLAND TX 75042
CONTACT PHONE: **NOT REPORTED**
NON-NOTIFIER: **NOT A NON-NOTIFIER**
DATE RECEIVED BY AGENCY: **08/23/2001**

OWNER TYPE: **NOT REPORTED**
OWNER NAME: **NOT REPORTED**
OPERATOR TYPE: **NOT REPORTED**
OPERATOR NAME: **NOT REPORTED**

CERTIFICATION **- NO CERTIFICATION REPORTED -**

INDUSTRY CLASSIFICATION (NAICS) **- NO NAICS INFORMATION REPORTED -**

SITE HISTORY (INCLUDES GENERATORS AND NON-GENERATORS)

DATE RECEIVED BY AGENCY: **08/23/2001**
NAME: **SHELL SERVICE STATION**
GENERATOR CLASSIFICATION: **NOT A GENERATOR**

DATE RECEIVED BY AGENCY: **01/19/1999**
NAME: **SHELL OIL CO**
GENERATOR CLASSIFICATION: **SMALL QUANTITY GENERATOR**

CURRENT ACTIVITY INFORMATION

GENERATOR STATUS: **NOT A GENERATOR** LAST UPDATED DATE: **05/12/2004**
SUBJECT TO CORRECTIVE ACTION UNIVERSE: **NO**
TDSFs POTENTIALLY SUBJECT TO CORRECTIVE ACTION UNDER 3004 (u)/(v) UNIVERSE: **NO**
TDSFs ONLY SUBJECT TO CORRECTIVE ACTION UNDER DISCRETIONARY AUTHORITIES UNIVERSE: **NO**
NON TSDFs WHERE RCRA CORRECTIVE ACTION HAS BEEN IMPOSED UNIVERSE: **NO**
CORRECTIVE ACTION WORKLOAD UNIVERSE: **NO**

IMPORTER: **NO**
MIXED WASTE GENERATOR: **NO**
RECYCLER: **NO**
TRANSPORTER: **NO**
ONSITE BURNER EXEMPTION: **NO**
FURNACE EXEMPTION: **NO**
USED OIL REFINER: **NO**
USED OIL TRANSFER FACILITY: **NO**

UNDERGROUND INJECTION: **NO**
UNIVERSAL WASTE DESTINATION FACILITY: **NO**
TRANSFER FACILITY: **NO**
USED OIL FUEL BURNER: **NO**
USED OIL PROCESSOR: **NO**
USED OIL FUEL MARKETER TO BURNER: **NO**
SPECIFICATION USED OIL MARKETER: **NO**
USED OIL TRANSPORTER: **NO**

COMPLIANCE, MONITORING AND ENFORCEMENT INFORMATION

EVALUATIONS **- NO EVALUATIONS REPORTED -**

VIOLATIONS **- NO VIOLATIONS REPORTED -**

ENFORCEMENTS **- NO ENFORCEMENTS REPORTED -**

HAZARDOUS WASTE

D001 **IGNITABLE WASTE**

D018 **BENZENE**

UNIVERSAL WASTE **- NO UNIVERSAL WASTE REPORTED -**

CORRECTIVE ACTION AREA **- NO CORRECTIVE ACTION AREA INFORMATION REPORTED -**

CORRECTIVE ACTION EVENT **- NO CORRECTIVE ACTION EVENT REPORTED -**

Back to Report Summary

MAP ID# 100 **Distance from Property: 0.12 mi. (634 ft.) N**

FACILITY INFORMATION

REGISTRATION#: **65069** EPA ID: **TXD000750430**
TNRCC ID #: **20576**
NAME: **SHELL SERVICE STATION GARLAND**
ADDRESS: **1214 W CENTERVILLE RD**
GARLAND, TX 75041
CONTACT: **NOT REPORTED**
PHONE: **NOT REPORTED**
BUSINESS DESCRIPTION: **THIS REGISTRATION WAS INACTIVATED BECAUSE THERE WERE ONLY 6-DIGIT WASTE CODES ONTHE NOR AND NO WASTE ACTIVITY WAS REPORTED IN 1994, 1995 AND 1996.**
INDUSTRIAL WASTE PERMIT #: **NOT REPORTED**
MUNICIPAL WASTE PERMIT #: **NOT REPORTED**
SIC CODE: **NOT REPORTED**
WASTE GENERATOR: **YES**
WASTE RECEIVER: **NO**
WASTE TRANSPORTER: **NO**
TRANSFER FACILITY: **NO**
MAQUILADORA (MEXICAN FACILITY): **NO**
STATUS: **INACTIVE**
AMOUNT OF WASTE GENERATED: **NOT A HW GENERATOR**
GENERATOR TYPE: **NOT REPORTED**
THIS FACILITY IS A NOTIFIER
THIS FACILITY IS NOT A STEERS REPORTER - (STATE OF TEXAS ENVIRONMENTAL ELECTRONIC REPORTING SYSTEM)
THIS FACILITY IS NOT REQUIRED TO SUBMIT AN ANNUAL WASTE SUMMARY REPORT
THIS FACILITY IS NOT INVOLVED IN RECYCLING ACTIVITIES
LAST UPDATE TO TRACS (TCEQ REGULATORY ACTIVITIES AND COMPLIANCE SYSTEM): **06/04/2010**

OWNER INFORMATION

NAME: **SHELL SERVICE STATION**
ADDRESS: **NOT REPORTED**
PHONE: **NOT REPORTED**

ACTIVITIES

ACTIVITY TYPE: **UNKNOWN**
ACTIVITY DESCRIPTION: **NOT REPORTED**

WASTE

WASTE ID: **45519**
WASTE CODE STATUS: **INACTIVE**
WASTE IS RADIOACTIVE: **NO**
WASTE IS TREATED OFF SITE: **NO**
GENERATOR'S DESCRIPTION OF WASTE: **NOT REPORTED**

WASTE ID: **45520**
WASTE CODE STATUS: **INACTIVE**
WASTE IS RADIOACTIVE: **NO**
WASTE IS TREATED OFF SITE: **NO**
GENERATOR'S DESCRIPTION OF WASTE: **NOT REPORTED**

Back to Report Summary

MAP ID# 101 **Distance from Property: 0.12 mi. (634 ft.) NE**

FACILITY INFORMATION

LPST ID: **112393**
FACILITY ID: **0004403**
NAME: **TROPHY NISSAN**
ADDRESS: **5031 N GALLOWAY AVE**
MESQUITE, TX 75150

LPST/s AT THIS FACILITY. ID/s ARE LISTED BELOW:
112393

LEAKING TANK DETAILS

LPST ID: **112393**
NAME: **TROPHY NISSAN**
FACILITY LOCATION: **5031 N GALLOWAY**
PRIORITY CODE: **4.2 - NO GW IMPACT NO APPARENT THREATS OR IMPACTS TO RECEPTORS**
STATUS CODE: **6A - FINAL CONCURRENCE ISSUED**
REPORTED DATE: **12/31/3000**
ENTERED DATE: **6/18/1997**

PRP INFORMATION
NAME: **TROPHY NISSAN INC**
ADDRESS: **5031 N GALLOWAY**
MESQUITE TX 75150
CONTACT: **MIKE CHOUTEAU**
PHONE: **972/613-2200**

UNDERGROUND STORAGE TANK

TANK ID: **1**
NUMBER OF COMPARTMENTS: **1**
INSTALLATION DATE: **01/01/1985**
REGISTRATION DATE: **05/08/1986**
TANK CAPACITY (GAL): **10000**
EMPTY TANK: **NOT EMPTY**
STATUS: **REMOVED FROM GROUND**
STATUS BEGIN DATE: **06/17/1997**
INTERNAL PROTECTION DATE: **NOT REPORTED**
REGULATORY STATUS: **FULLY REGULATED**
TANK DESIGN SINGLE WALL: **YES**
TANK DESIGN DOUBLE WALL: **NO**
PIPE DESIGN SINGLE WALL: **NO**
PIPE DESIGN DOUBLE WALL: **NO**

TANK DETAILS

MATERIAL:
COMPOSITE
CORROSION PROTECTION:
COMPOSITE TANK (STEEL W/FRP EXTERNAL LAMINATE)
EXTERNAL CONTAINMENT:
NOT REPORTED
TANK COMPLIANCE FLAG
CORROSION PROTECTION COMPLIANCE FLAG: **YES**
CORROSION PROTECTION VARIANCE: **NO VARIANCE**

COMPARTMENT DETAILS

UST COMPARTMENT ID: **14911**
TANK ID: **1**
COMPARTMENT LETTER: **A**
SUBSTANCES: **GASOLINE**
OTHER SUBSTANCES: **NOT REPORTED**
CAPACITY (GAL): **10000**
COMPARTMENT RELEASE DETECTION: **NOT REPORTED**
SPILL CONTAINMENT AND OVERFILL PREVENTION: **NOT REPORTED**

PIPING SYSTEMS

MATERIAL: **FRP**
CORROSION PROTECTION: **FRP TANK OR PIPING (NONCORRODIBLE)**
EXTERNAL CONTAINMENT: **NOT REPORTED**
CONNECTORS & VALVES:
NOT REPORTED
CORROSION PROTECTION: **FRP TANK OR PIPING (NONCORRODIBLE)**
PIPE COMPLIANCE FLAG
CORROSION PROTECTION COMPLIANCE FLAG: **YES**
CORROSION PROTECTION VARIANCE: **NO VARIANCE**

TANK ID: **2**
NUMBER OF COMPARTMENTS: **1**
INSTALLATION DATE: **01/01/1985**
REGISTRATION DATE: **05/08/1986**
TANK CAPACITY (GAL): **550**
EMPTY TANK: **NOT EMPTY**
STATUS: **REMOVED FROM GROUND**
STATUS BEGIN DATE: **04/02/1999**
INTERNAL PROTECTION DATE: **NOT REPORTED**
REGULATORY STATUS: **FULLY REGULATED**
TANK DESIGN SINGLE WALL: **YES**
TANK DESIGN DOUBLE WALL: **NO**
PIPE DESIGN SINGLE WALL: **NO**
PIPE DESIGN DOUBLE WALL: **NO**

TANK DETAILS

MATERIAL:
STEEL
CORROSION PROTECTION:
NOT REPORTED
EXTERNAL CONTAINMENT:
NOT REPORTED
TANK COMPLIANCE FLAG
CORROSION PROTECTION COMPLIANCE FLAG: **NO**
CORROSION PROTECTION VARIANCE: **NO VARIANCE**

COMPARTMENT DETAILS

UST COMPARTMENT ID: **14912**
TANK ID: **2**
COMPARTMENT LETTER: **A**
SUBSTANCES: **USED OIL**
OTHER SUBSTANCES: **NOT REPORTED**
CAPACITY (GAL): **550**
COMPARTMENT RELEASE DETECTION: **NOT REPORTED**
SPILL CONTAINMENT AND OVERFILL PREVENTION: **NOT REPORTED**

PIPING SYSTEMS

MATERIAL: **FRP**
CORROSION PROTECTION: **FRP TANK OR PIPING (NONCORRODIBLE)**
EXTERNAL CONTAINMENT: **NOT REPORTED**
CONNECTORS & VALVES:
NOT REPORTED
CORROSION PROTECTION: **FRP TANK OR PIPING (NONCORRODIBLE)**
PIPE COMPLIANCE FLAG
CORROSION PROTECTION COMPLIANCE FLAG: **YES**
CORROSION PROTECTION VARIANCE: **NO VARIANCE**

TANK ID: **3**
NUMBER OF COMPARTMENTS: **1**
INSTALLATION DATE: **01/01/1985**
REGISTRATION DATE: **05/08/1986**
TANK CAPACITY (GAL): **550**
EMPTY TANK: **NOT EMPTY**
STATUS: **REMOVED FROM GROUND**
STATUS BEGIN DATE: **04/02/1999**
INTERNAL PROTECTION DATE: **NOT REPORTED**
REGULATORY STATUS: **FULLY REGULATED**
TANK DESIGN SINGLE WALL: **YES**
TANK DESIGN DOUBLE WALL: **NO**
PIPE DESIGN SINGLE WALL: **NO**
PIPE DESIGN DOUBLE WALL: **NO**

TANK DETAILS
MATERIAL:
STEEL
CORROSION PROTECTION:
NOT REPORTED
EXTERNAL CONTAINMENT:
NOT REPORTED
TANK COMPLIANCE FLAG
CORROSION PROTECTION COMPLIANCE FLAG: **NO**
CORROSION PROTECTION VARIANCE: **NO VARIANCE**
COMPARTMENT DETAILS
UST COMPARTMENT ID: **14913**
TANK ID: **3**
COMPARTMENT LETTER: **A**
SUBSTANCES: **USED OIL**
OTHER SUBSTANCES: **NOT REPORTED**
CAPACITY (GAL): **550**
COMPARTMENT RELEASE DETECTION: **NOT REPORTED**
SPILL CONTAINMENT AND OVERFILL PREVENTION: **NOT REPORTED**
PIPING SYSTEMS
MATERIAL: **FRP**
CORROSION PROTECTION: **FRP TANK OR PIPING (NONCORRODIBLE)**
EXTERNAL CONTAINMENT: **NOT REPORTED**
CONNECTORS & VALVES:
NOT REPORTED
CORROSION PROTECTION: **FRP TANK OR PIPING (NONCORRODIBLE)**
PIPE COMPLIANCE FLAG
CORROSION PROTECTION COMPLIANCE FLAG: **YES**
CORROSION PROTECTION VARIANCE: **NO VARIANCE**

TANK ID: **4**
NUMBER OF COMPARTMENTS: **1**

INSTALLATION DATE: **01/01/1985**
REGISTRATION DATE: **05/08/1986**
TANK CAPACITY (GAL): **30**
EMPTY TANK: **NOT EMPTY**
STATUS: **IN USE**
STATUS BEGIN DATE: **01/01/1985**
INTERNAL PROTECTION DATE: **NOT REPORTED**
REGULATORY STATUS: **EXEMPT**
TANK DESIGN SINGLE WALL: **NO**
TANK DESIGN DOUBLE WALL: **NO**
PIPE DESIGN SINGLE WALL: **NO**
PIPE DESIGN DOUBLE WALL: **NO**

TANK DETAILS

MATERIAL:
STEEL
CORROSION PROTECTION:
FRP TANK OR PIPING (NONCORRODIBLE)
EXTERNAL CONTAINMENT:
NOT REPORTED
TANK COMPLIANCE FLAG
CORROSION PROTECTION COMPLIANCE FLAG: **YES**
CORROSION PROTECTION VARIANCE: **NO VARIANCE**

COMPARTMENT DETAILS

UST COMPARTMENT ID: **14914**
TANK ID: **4**
COMPARTMENT LETTER: **A**
SUBSTANCES: **HYDRAULIC LIFT OIL**
OTHER SUBSTANCES: **NOT REPORTED**
CAPACITY (GAL): **30**
COMPARTMENT RELEASE DETECTION: **NOT REPORTED**
SPILL CONTAINMENT AND OVERFILL PREVENTION: **NOT REPORTED**

PIPING SYSTEMS

MATERIAL: **NOT REPORTED**
CORROSION PROTECTION: **CATHODIC PROTECTION - FIELD INSTALLATION**
EXTERNAL CONTAINMENT: **NOT REPORTED**
CONNECTORS & VALVES:
NOT REPORTED
CORROSION PROTECTION: **CATHODIC PROTECTION - FIELD INSTALLATION**
PIPE COMPLIANCE FLAG
CORROSION PROTECTION COMPLIANCE FLAG: **YES**
CORROSION PROTECTION VARIANCE: **NO VARIANCE**

TANK ID: **5**
NUMBER OF COMPARTMENTS: **1**
INSTALLATION DATE: **01/01/1985**
REGISTRATION DATE: **05/08/1986**
TANK CAPACITY (GAL): **30**
EMPTY TANK: **NOT EMPTY**
STATUS: **IN USE**
STATUS BEGIN DATE: **01/01/1985**
INTERNAL PROTECTION DATE: **NOT REPORTED**
REGULATORY STATUS: **EXEMPT**
TANK DESIGN SINGLE WALL: **NO**
TANK DESIGN DOUBLE WALL: **NO**
PIPE DESIGN SINGLE WALL: **NO**
PIPE DESIGN DOUBLE WALL: **NO**

TANK DETAILS

MATERIAL:
STEEL

CORROSION PROTECTION:
FRP TANK OR PIPING (NONCORRODIBLE)
EXTERNAL CONTAINMENT:
NOT REPORTED
TANK COMPLIANCE FLAG
CORROSION PROTECTION COMPLIANCE FLAG: **YES**
CORROSION PROTECTION VARIANCE: **NO VARIANCE**

COMPARTMENT DETAILS

UST COMPARTMENT ID: **14930**
TANK ID: **5**
COMPARTMENT LETTER: **A**
SUBSTANCES: **HYDRAULIC LIFT OIL**
OTHER SUBSTANCES: **NOT REPORTED**
CAPACITY (GAL): **30**
COMPARTMENT RELEASE DETECTION: **NOT REPORTED**
SPILL CONTAINMENT AND OVERFILL PREVENTION: **NOT REPORTED**

PIPING SYSTEMS

MATERIAL: **NOT REPORTED**
CORROSION PROTECTION: **CATHODIC PROTECTION - FIELD INSTALLATION**
EXTERNAL CONTAINMENT: **NOT REPORTED**
CONNECTORS & VALVES:
NOT REPORTED
CORROSION PROTECTION: **CATHODIC PROTECTION - FIELD INSTALLATION**
PIPE COMPLIANCE FLAG
CORROSION PROTECTION COMPLIANCE FLAG: **YES**
CORROSION PROTECTION VARIANCE: **NO VARIANCE**

TANK ID: **6**
NUMBER OF COMPARTMENTS: **1**
INSTALLATION DATE: **01/01/1985**
REGISTRATION DATE: **05/08/1986**
TANK CAPACITY (GAL): **30**
EMPTY TANK: **NOT EMPTY**
STATUS: **IN USE**
STATUS BEGIN DATE: **01/01/1985**
INTERNAL PROTECTION DATE: **NOT REPORTED**
REGULATORY STATUS: **EXEMPT**
TANK DESIGN SINGLE WALL: **NO**
TANK DESIGN DOUBLE WALL: **NO**
PIPE DESIGN SINGLE WALL: **NO**
PIPE DESIGN DOUBLE WALL: **NO**

TANK DETAILS

MATERIAL:
STEEL
CORROSION PROTECTION:
FRP TANK OR PIPING (NONCORRODIBLE)
EXTERNAL CONTAINMENT:
NOT REPORTED
TANK COMPLIANCE FLAG
CORROSION PROTECTION COMPLIANCE FLAG: **YES**
CORROSION PROTECTION VARIANCE: **NO VARIANCE**

COMPARTMENT DETAILS

UST COMPARTMENT ID: **14929**
TANK ID: **6**

COMPARTMENT LETTER: **A**
SUBSTANCES: **HYDRAULIC LIFT OIL**
OTHER SUBSTANCES: **NOT REPORTED**
CAPACITY (GAL): **30**
COMPARTMENT RELEASE DETECTION: **NOT REPORTED**
SPILL CONTAINMENT AND OVERFILL PREVENTION: **NOT REPORTED**

PIPING SYSTEMS

MATERIAL: **NOT REPORTED**
CORROSION PROTECTION: **CATHODIC PROTECTION - FIELD INSTALLATION**
EXTERNAL CONTAINMENT: **NOT REPORTED**

CONNECTORS & VALVES:

NOT REPORTED

CORROSION PROTECTION: **CATHODIC PROTECTION - FIELD INSTALLATION**

PIPE COMPLIANCE FLAG

CORROSION PROTECTION COMPLIANCE FLAG: **YES**
CORROSION PROTECTION VARIANCE: **NO VARIANCE**

TANK ID: **7**
NUMBER OF COMPARTMENTS: **1**
INSTALLATION DATE: **01/01/1985**
REGISTRATION DATE: **05/08/1986**
TANK CAPACITY (GAL): **30**
EMPTY TANK: **NOT EMPTY**
STATUS: **IN USE**
STATUS BEGIN DATE: **01/01/1985**
INTERNAL PROTECTION DATE: **NOT REPORTED**
REGULATORY STATUS: **EXEMPT**
TANK DESIGN SINGLE WALL: **NO**
TANK DESIGN DOUBLE WALL: **NO**
PIPE DESIGN SINGLE WALL: **NO**
PIPE DESIGN DOUBLE WALL: **NO**

TANK DETAILS

MATERIAL:

STEEL

CORROSION PROTECTION:

FRP TANK OR PIPING (NONCORRODIBLE)

EXTERNAL CONTAINMENT:

NOT REPORTED

TANK COMPLIANCE FLAG

CORROSION PROTECTION COMPLIANCE FLAG: **YES**
CORROSION PROTECTION VARIANCE: **NO VARIANCE**

COMPARTMENT DETAILS

UST COMPARTMENT ID: **14928**
TANK ID: **7**
COMPARTMENT LETTER: **A**
SUBSTANCES: **HYDRAULIC LIFT OIL**
OTHER SUBSTANCES: **NOT REPORTED**
CAPACITY (GAL): **30**
COMPARTMENT RELEASE DETECTION: **NOT REPORTED**
SPILL CONTAINMENT AND OVERFILL PREVENTION: **NOT REPORTED**

PIPING SYSTEMS

MATERIAL: **NOT REPORTED**
CORROSION PROTECTION: **CATHODIC PROTECTION - FIELD INSTALLATION**
EXTERNAL CONTAINMENT: **NOT REPORTED**

CONNECTORS & VALVES:
NOT REPORTED
CORROSION PROTECTION: **CATHODIC PROTECTION - FIELD INSTALLATION**
PIPE COMPLIANCE FLAG
CORROSION PROTECTION COMPLIANCE FLAG: **YES**
CORROSION PROTECTION VARIANCE: **NO VARIANCE**

TANK ID: **8**
NUMBER OF COMPARTMENTS: **1**
INSTALLATION DATE: **01/01/1985**
REGISTRATION DATE: **05/08/1986**
TANK CAPACITY (GAL): **30**
EMPTY TANK: **NOT EMPTY**
STATUS: **IN USE**
STATUS BEGIN DATE: **01/01/1985**
INTERNAL PROTECTION DATE: **NOT REPORTED**
REGULATORY STATUS: **EXEMPT**
TANK DESIGN SINGLE WALL: **NO**
TANK DESIGN DOUBLE WALL: **NO**
PIPE DESIGN SINGLE WALL: **NO**
PIPE DESIGN DOUBLE WALL: **NO**

TANK DETAILS
MATERIAL:
STEEL
CORROSION PROTECTION:
FRP TANK OR PIPING (NONCORRODIBLE)
EXTERNAL CONTAINMENT:
NOT REPORTED
TANK COMPLIANCE FLAG
CORROSION PROTECTION COMPLIANCE FLAG: **YES**
CORROSION PROTECTION VARIANCE: **NO VARIANCE**
COMPARTMENT DETAILS
UST COMPARTMENT ID: **14927**
TANK ID: **8**
COMPARTMENT LETTER: **A**
SUBSTANCES: **HYDRAULIC LIFT OIL**
OTHER SUBSTANCES: **NOT REPORTED**
CAPACITY (GAL): **30**
COMPARTMENT RELEASE DETECTION: **NOT REPORTED**
SPILL CONTAINMENT AND OVERFILL PREVENTION: **NOT REPORTED**
PIPING SYSTEMS
MATERIAL: **NOT REPORTED**
CORROSION PROTECTION: **CATHODIC PROTECTION - FIELD INSTALLATION**
EXTERNAL CONTAINMENT: **NOT REPORTED**
CONNECTORS & VALVES:
NOT REPORTED
CORROSION PROTECTION: **CATHODIC PROTECTION - FIELD INSTALLATION**
PIPE COMPLIANCE FLAG
CORROSION PROTECTION COMPLIANCE FLAG: **YES**
CORROSION PROTECTION VARIANCE: **NO VARIANCE**

TANK ID: **9**
NUMBER OF COMPARTMENTS: **1**
INSTALLATION DATE: **01/01/1985**
REGISTRATION DATE: **05/08/1986**
TANK CAPACITY (GAL): **30**
EMPTY TANK: **NOT EMPTY**
STATUS: **IN USE**
STATUS BEGIN DATE: **01/01/1985**

INTERNAL PROTECTION DATE: **NOT REPORTED**
REGULATORY STATUS: **EXEMPT**
TANK DESIGN SINGLE WALL: **NO**
TANK DESIGN DOUBLE WALL: **NO**
PIPE DESIGN SINGLE WALL: **NO**
PIPE DESIGN DOUBLE WALL: **NO**

TANK DETAILS

MATERIAL:
STEEL
CORROSION PROTECTION:
FRP TANK OR PIPING (NONCORRODIBLE)
EXTERNAL CONTAINMENT:
NOT REPORTED
TANK COMPLIANCE FLAG
CORROSION PROTECTION COMPLIANCE FLAG: **YES**
CORROSION PROTECTION VARIANCE: **NO VARIANCE**

COMPARTMENT DETAILS

UST COMPARTMENT ID: **14926**
TANK ID: **9**
COMPARTMENT LETTER: **A**
SUBSTANCES: **HYDRAULIC LIFT OIL**
OTHER SUBSTANCES: **NOT REPORTED**
CAPACITY (GAL): **30**
COMPARTMENT RELEASE DETECTION: **NOT REPORTED**
SPILL CONTAINMENT AND OVERFILL PREVENTION: **NOT REPORTED**

PIPING SYSTEMS

MATERIAL: **NOT REPORTED**
CORROSION PROTECTION: **CATHODIC PROTECTION - FIELD INSTALLATION**
EXTERNAL CONTAINMENT: **NOT REPORTED**
CONNECTORS & VALVES:
NOT REPORTED
CORROSION PROTECTION: **CATHODIC PROTECTION - FIELD INSTALLATION**
PIPE COMPLIANCE FLAG
CORROSION PROTECTION COMPLIANCE FLAG: **YES**
CORROSION PROTECTION VARIANCE: **NO VARIANCE**

TANK ID: **10**
NUMBER OF COMPARTMENTS: **1**
INSTALLATION DATE: **01/01/1985**
REGISTRATION DATE: **05/08/1986**
TANK CAPACITY (GAL): **30**
EMPTY TANK: **NOT EMPTY**
STATUS: **IN USE**
STATUS BEGIN DATE: **01/01/1985**
INTERNAL PROTECTION DATE: **NOT REPORTED**
REGULATORY STATUS: **EXEMPT**
TANK DESIGN SINGLE WALL: **NO**
TANK DESIGN DOUBLE WALL: **NO**
PIPE DESIGN SINGLE WALL: **NO**
PIPE DESIGN DOUBLE WALL: **NO**

TANK DETAILS

MATERIAL:
STEEL
CORROSION PROTECTION:
FRP TANK OR PIPING (NONCORRODIBLE)
EXTERNAL CONTAINMENT:

NOT REPORTED

TANK COMPLIANCE FLAG

CORROSION PROTECTION COMPLIANCE FLAG: **YES**

CORROSION PROTECTION VARIANCE: **NO VARIANCE**

COMPARTMENT DETAILS

UST COMPARTMENT ID: **14925**

TANK ID: **10**

COMPARTMENT LETTER: **A**

SUBSTANCES: **HYDRAULIC LIFT OIL**

OTHER SUBSTANCES: **NOT REPORTED**

CAPACITY (GAL): **30**

COMPARTMENT RELEASE DETECTION: **NOT REPORTED**

SPILL CONTAINMENT AND OVERFILL PREVENTION: **NOT REPORTED**

PIPING SYSTEMS

MATERIAL: **NOT REPORTED**

CORROSION PROTECTION: **CATHODIC PROTECTION - FIELD INSTALLATION**

EXTERNAL CONTAINMENT: **NOT REPORTED**

CONNECTORS & VALVES:

NOT REPORTED

CORROSION PROTECTION: **CATHODIC PROTECTION - FIELD INSTALLATION**

PIPE COMPLIANCE FLAG

CORROSION PROTECTION COMPLIANCE FLAG: **YES**

CORROSION PROTECTION VARIANCE: **NO VARIANCE**

TANK ID: **11**

NUMBER OF COMPARTMENTS: **1**

INSTALLATION DATE: **01/01/1985**

REGISTRATION DATE: **05/08/1986**

TANK CAPACITY (GAL): **30**

EMPTY TANK: **NOT EMPTY**

STATUS: **IN USE**

STATUS BEGIN DATE: **01/01/1985**

INTERNAL PROTECTION DATE: **NOT REPORTED**

REGULATORY STATUS: **EXEMPT**

TANK DESIGN SINGLE WALL: **NO**

TANK DESIGN DOUBLE WALL: **NO**

PIPE DESIGN SINGLE WALL: **NO**

PIPE DESIGN DOUBLE WALL: **NO**

TANK DETAILS

MATERIAL:

STEEL

CORROSION PROTECTION:

FRP TANK OR PIPING (NONCORRODIBLE)

EXTERNAL CONTAINMENT:

NOT REPORTED

TANK COMPLIANCE FLAG

CORROSION PROTECTION COMPLIANCE FLAG: **YES**

CORROSION PROTECTION VARIANCE: **NO VARIANCE**

COMPARTMENT DETAILS

UST COMPARTMENT ID: **14924**

TANK ID: **11**

COMPARTMENT LETTER: **A**

SUBSTANCES: **HYDRAULIC LIFT OIL**

OTHER SUBSTANCES: **NOT REPORTED**

CAPACITY (GAL): **30**
COMPARTMENT RELEASE DETECTION: **NOT REPORTED**
SPILL CONTAINMENT AND OVERFILL PREVENTION: **NOT REPORTED**

PIPING SYSTEMS

MATERIAL: **NOT REPORTED**
CORROSION PROTECTION: **CATHODIC PROTECTION - FIELD INSTALLATION**
EXTERNAL CONTAINMENT: **NOT REPORTED**
CONNECTORS & VALVES:
NOT REPORTED
CORROSION PROTECTION: **CATHODIC PROTECTION - FIELD INSTALLATION**
PIPE COMPLIANCE FLAG
CORROSION PROTECTION COMPLIANCE FLAG: **YES**
CORROSION PROTECTION VARIANCE: **NO VARIANCE**

TANK ID: **12**
NUMBER OF COMPARTMENTS: **1**
INSTALLATION DATE: **01/01/1985**
REGISTRATION DATE: **05/08/1986**
TANK CAPACITY (GAL): **30**
EMPTY TANK: **NOT EMPTY**
STATUS: **IN USE**
STATUS BEGIN DATE: **01/01/1985**
INTERNAL PROTECTION DATE: **NOT REPORTED**
REGULATORY STATUS: **EXEMPT**
TANK DESIGN SINGLE WALL: **NO**
TANK DESIGN DOUBLE WALL: **NO**
PIPE DESIGN SINGLE WALL: **NO**
PIPE DESIGN DOUBLE WALL: **NO**

TANK DETAILS

MATERIAL:
STEEL
CORROSION PROTECTION:
FRP TANK OR PIPING (NONCORRODIBLE)
EXTERNAL CONTAINMENT:
NOT REPORTED
TANK COMPLIANCE FLAG
CORROSION PROTECTION COMPLIANCE FLAG: **YES**
CORROSION PROTECTION VARIANCE: **NO VARIANCE**

COMPARTMENT DETAILS

UST COMPARTMENT ID: **14923**
TANK ID: **12**
COMPARTMENT LETTER: **A**
SUBSTANCES: **HYDRAULIC LIFT OIL**
OTHER SUBSTANCES: **NOT REPORTED**
CAPACITY (GAL): **30**
COMPARTMENT RELEASE DETECTION: **NOT REPORTED**
SPILL CONTAINMENT AND OVERFILL PREVENTION: **NOT REPORTED**

PIPING SYSTEMS

MATERIAL: **NOT REPORTED**
CORROSION PROTECTION: **CATHODIC PROTECTION - FIELD INSTALLATION**
EXTERNAL CONTAINMENT: **NOT REPORTED**
CONNECTORS & VALVES:
NOT REPORTED
CORROSION PROTECTION: **CATHODIC PROTECTION - FIELD INSTALLATION**

PIPE COMPLIANCE FLAG
CORROSION PROTECTION COMPLIANCE FLAG: **YES**
CORROSION PROTECTION VARIANCE: **NO VARIANCE**

TANK ID: **13**
NUMBER OF COMPARTMENTS: **1**
INSTALLATION DATE: **01/01/1985**
REGISTRATION DATE: **05/08/1986**
TANK CAPACITY (GAL): **30**
EMPTY TANK: **NOT EMPTY**
STATUS: **IN USE**
STATUS BEGIN DATE: **01/01/1985**
INTERNAL PROTECTION DATE: **NOT REPORTED**
REGULATORY STATUS: **EXEMPT**
TANK DESIGN SINGLE WALL: **NO**
TANK DESIGN DOUBLE WALL: **NO**
PIPE DESIGN SINGLE WALL: **NO**
PIPE DESIGN DOUBLE WALL: **NO**

TANK DETAILS
MATERIAL:
STEEL
CORROSION PROTECTION:
FRP TANK OR PIPING (NONCORRODIBLE)
EXTERNAL CONTAINMENT:
NOT REPORTED
TANK COMPLIANCE FLAG
CORROSION PROTECTION COMPLIANCE FLAG: **YES**
CORROSION PROTECTION VARIANCE: **NO VARIANCE**
COMPARTMENT DETAILS
UST COMPARTMENT ID: **14922**
TANK ID: **13**
COMPARTMENT LETTER: **A**
SUBSTANCES: **HYDRAULIC LIFT OIL**
OTHER SUBSTANCES: **NOT REPORTED**
CAPACITY (GAL): **30**
COMPARTMENT RELEASE DETECTION: **NOT REPORTED**
SPILL CONTAINMENT AND OVERFILL PREVENTION: **NOT REPORTED**
PIPING SYSTEMS
MATERIAL: **NOT REPORTED**
CORROSION PROTECTION: **CATHODIC PROTECTION - FIELD INSTALLATION**
EXTERNAL CONTAINMENT: **NOT REPORTED**
CONNECTORS & VALVES:
NOT REPORTED
CORROSION PROTECTION: **CATHODIC PROTECTION - FIELD INSTALLATION**
PIPE COMPLIANCE FLAG
CORROSION PROTECTION COMPLIANCE FLAG: **YES**
CORROSION PROTECTION VARIANCE: **NO VARIANCE**

TANK ID: **14**
NUMBER OF COMPARTMENTS: **1**
INSTALLATION DATE: **01/01/1985**
REGISTRATION DATE: **05/08/1986**
TANK CAPACITY (GAL): **30**
EMPTY TANK: **NOT EMPTY**
STATUS: **IN USE**
STATUS BEGIN DATE: **01/01/1985**
INTERNAL PROTECTION DATE: **NOT REPORTED**
REGULATORY STATUS: **EXEMPT**
TANK DESIGN SINGLE WALL: **NO**
TANK DESIGN DOUBLE WALL: **NO**
PIPE DESIGN SINGLE WALL: **NO**
PIPE DESIGN DOUBLE WALL: **NO**

TANK DETAILS

MATERIAL:

STEEL

CORROSION PROTECTION:

FRP TANK OR PIPING (NONCORRODIBLE)

EXTERNAL CONTAINMENT:

NOT REPORTED

TANK COMPLIANCE FLAG

CORROSION PROTECTION COMPLIANCE FLAG: **YES**

CORROSION PROTECTION VARIANCE: **NO VARIANCE**

COMPARTMENT DETAILS

UST COMPARTMENT ID: **14921**

TANK ID: **14**

COMPARTMENT LETTER: **A**

SUBSTANCES: **HYDRAULIC LIFT OIL**

OTHER SUBSTANCES: **NOT REPORTED**

CAPACITY (GAL): **30**

COMPARTMENT RELEASE DETECTION: **NOT REPORTED**

SPILL CONTAINMENT AND OVERFILL PREVENTION: **NOT REPORTED**

PIPING SYSTEMS

MATERIAL: **NOT REPORTED**

CORROSION PROTECTION: **CATHODIC PROTECTION - FIELD INSTALLATION**

EXTERNAL CONTAINMENT: **NOT REPORTED**

CONNECTORS & VALVES:

NOT REPORTED

CORROSION PROTECTION: **CATHODIC PROTECTION - FIELD INSTALLATION**

PIPE COMPLIANCE FLAG

CORROSION PROTECTION COMPLIANCE FLAG: **YES**

CORROSION PROTECTION VARIANCE: **NO VARIANCE**

TANK ID: **15**

NUMBER OF COMPARTMENTS: **1**

INSTALLATION DATE: **01/01/1985**

REGISTRATION DATE: **05/08/1986**

TANK CAPACITY (GAL): **30**

EMPTY TANK: **NOT EMPTY**

STATUS: **IN USE**

STATUS BEGIN DATE: **01/01/1985**

INTERNAL PROTECTION DATE: **NOT REPORTED**

REGULATORY STATUS: **EXEMPT**

TANK DESIGN SINGLE WALL: **NO**

TANK DESIGN DOUBLE WALL: **NO**

PIPE DESIGN SINGLE WALL: **NO**

PIPE DESIGN DOUBLE WALL: **NO**

TANK DETAILS

MATERIAL:

STEEL

CORROSION PROTECTION:

FRP TANK OR PIPING (NONCORRODIBLE)

EXTERNAL CONTAINMENT:

NOT REPORTED

TANK COMPLIANCE FLAG

CORROSION PROTECTION COMPLIANCE FLAG: **YES**

CORROSION PROTECTION VARIANCE: **NO VARIANCE**

COMPARTMENT DETAILS

UST COMPARTMENT ID: **14920**
TANK ID: **15**
COMPARTMENT LETTER: **A**
SUBSTANCES: **HYDRAULIC LIFT OIL**
OTHER SUBSTANCES: **NOT REPORTED**
CAPACITY (GAL): **30**
COMPARTMENT RELEASE DETECTION: **NOT REPORTED**
SPILL CONTAINMENT AND OVERFILL PREVENTION: **NOT REPORTED**

PIPING SYSTEMS

MATERIAL: **NOT REPORTED**
CORROSION PROTECTION: **CATHODIC PROTECTION - FIELD INSTALLATION**
EXTERNAL CONTAINMENT: **NOT REPORTED**
CONNECTORS & VALVES:
NOT REPORTED
CORROSION PROTECTION: **CATHODIC PROTECTION - FIELD INSTALLATION**
PIPE COMPLIANCE FLAG
CORROSION PROTECTION COMPLIANCE FLAG: **YES**
CORROSION PROTECTION VARIANCE: **NO VARIANCE**

TANK ID: **16**
INSTALLATION DATE: **01/01/1985**
TANK CAPACITY (GAL): **30**
STATUS: **IN USE**
INTERNAL PROTECTION DATE: **NOT REPORTED**
TANK DESIGN SINGLE WALL: **NO**
PIPE DESIGN SINGLE WALL: **NO**
NUMBER OF COMPARTMENTS: **1**
REGISTRATION DATE: **05/08/1986**
EMPTY TANK: **NOT EMPTY**
STATUS BEGIN DATE: **01/01/1985**
REGULATORY STATUS: **EXEMPT**
TANK DESIGN DOUBLE WALL: **NO**
PIPE DESIGN DOUBLE WALL: **NO**

TANK DETAILS

MATERIAL:
STEEL
CORROSION PROTECTION:
FRP TANK OR PIPING (NONCORRODIBLE)
EXTERNAL CONTAINMENT:
NOT REPORTED
TANK COMPLIANCE FLAG
CORROSION PROTECTION COMPLIANCE FLAG: **YES**
CORROSION PROTECTION VARIANCE: **NO VARIANCE**

COMPARTMENT DETAILS

UST COMPARTMENT ID: **14919**
TANK ID: **16**
COMPARTMENT LETTER: **A**
SUBSTANCES: **HYDRAULIC LIFT OIL**
OTHER SUBSTANCES: **NOT REPORTED**
CAPACITY (GAL): **30**
COMPARTMENT RELEASE DETECTION: **NOT REPORTED**
SPILL CONTAINMENT AND OVERFILL PREVENTION: **NOT REPORTED**

PIPING SYSTEMS

MATERIAL: **NOT REPORTED**
CORROSION PROTECTION: **CATHODIC PROTECTION - FIELD INSTALLATION**
EXTERNAL CONTAINMENT: **NOT REPORTED**
CONNECTORS & VALVES:
NOT REPORTED
CORROSION PROTECTION: **CATHODIC PROTECTION - FIELD INSTALLATION**
PIPE COMPLIANCE FLAG
CORROSION PROTECTION COMPLIANCE FLAG: **YES**
CORROSION PROTECTION VARIANCE: **NO VARIANCE**

TANK ID: **17**
NUMBER OF COMPARTMENTS: **1**
INSTALLATION DATE: **01/01/1985**
REGISTRATION DATE: **05/08/1986**
TANK CAPACITY (GAL): **30**
EMPTY TANK: **NOT EMPTY**
STATUS: **IN USE**
STATUS BEGIN DATE: **01/01/1985**
INTERNAL PROTECTION DATE: **NOT REPORTED**
REGULATORY STATUS: **EXEMPT**
TANK DESIGN SINGLE WALL: **NO**
TANK DESIGN DOUBLE WALL: **NO**
PIPE DESIGN SINGLE WALL: **NO**
PIPE DESIGN DOUBLE WALL: **NO**

TANK DETAILS
MATERIAL:
STEEL
CORROSION PROTECTION:
FRP TANK OR PIPING (NONCORRODIBLE)
EXTERNAL CONTAINMENT:
NOT REPORTED
TANK COMPLIANCE FLAG
CORROSION PROTECTION COMPLIANCE FLAG: **YES**
CORROSION PROTECTION VARIANCE: **NO VARIANCE**
COMPARTMENT DETAILS
UST COMPARTMENT ID: **14918**
TANK ID: **17**
COMPARTMENT LETTER: **A**
SUBSTANCES: **HYDRAULIC LIFT OIL**
OTHER SUBSTANCES: **NOT REPORTED**
CAPACITY (GAL): **30**
COMPARTMENT RELEASE DETECTION: **NOT REPORTED**
SPILL CONTAINMENT AND OVERFILL PREVENTION: **NOT REPORTED**
PIPING SYSTEMS
MATERIAL: **NOT REPORTED**
CORROSION PROTECTION: **CATHODIC PROTECTION - FIELD INSTALLATION**
EXTERNAL CONTAINMENT: **NOT REPORTED**
CONNECTORS & VALVES:
NOT REPORTED
CORROSION PROTECTION: **CATHODIC PROTECTION - FIELD INSTALLATION**
PIPE COMPLIANCE FLAG
CORROSION PROTECTION COMPLIANCE FLAG: **YES**
CORROSION PROTECTION VARIANCE: **NO VARIANCE**

TANK ID: **18**
NUMBER OF COMPARTMENTS: **1**

INSTALLATION DATE: **01/01/1985**
REGISTRATION DATE: **05/08/1986**
TANK CAPACITY (GAL): **30**
EMPTY TANK: **NOT EMPTY**
STATUS: **IN USE**
STATUS BEGIN DATE: **01/01/1985**
INTERNAL PROTECTION DATE: **NOT REPORTED**
REGULATORY STATUS: **EXEMPT**
TANK DESIGN SINGLE WALL: **NO**
TANK DESIGN DOUBLE WALL: **NO**
PIPE DESIGN SINGLE WALL: **NO**
PIPE DESIGN DOUBLE WALL: **NO**

TANK DETAILS

MATERIAL:
STEEL
CORROSION PROTECTION:
FRP TANK OR PIPING (NONCORRODIBLE)
EXTERNAL CONTAINMENT:
NOT REPORTED
TANK COMPLIANCE FLAG
CORROSION PROTECTION COMPLIANCE FLAG: **YES**
CORROSION PROTECTION VARIANCE: **NO VARIANCE**

COMPARTMENT DETAILS

UST COMPARTMENT ID: **14917**
TANK ID: **18**
COMPARTMENT LETTER: **A**
SUBSTANCES: **HYDRAULIC LIFT OIL**
OTHER SUBSTANCES: **NOT REPORTED**
CAPACITY (GAL): **30**
COMPARTMENT RELEASE DETECTION: **NOT REPORTED**
SPILL CONTAINMENT AND OVERFILL PREVENTION: **NOT REPORTED**

PIPING SYSTEMS

MATERIAL: **NOT REPORTED**
CORROSION PROTECTION: **CATHODIC PROTECTION - FIELD INSTALLATION**
EXTERNAL CONTAINMENT: **NOT REPORTED**
CONNECTORS & VALVES:
NOT REPORTED
CORROSION PROTECTION: **CATHODIC PROTECTION - FIELD INSTALLATION**
PIPE COMPLIANCE FLAG
CORROSION PROTECTION COMPLIANCE FLAG: **YES**
CORROSION PROTECTION VARIANCE: **NO VARIANCE**

TANK ID: **19**
NUMBER OF COMPARTMENTS: **1**
INSTALLATION DATE: **01/01/1985**
REGISTRATION DATE: **05/08/1986**
TANK CAPACITY (GAL): **30**
EMPTY TANK: **NOT EMPTY**
STATUS: **IN USE**
STATUS BEGIN DATE: **01/01/1985**
INTERNAL PROTECTION DATE: **NOT REPORTED**
REGULATORY STATUS: **EXEMPT**
TANK DESIGN SINGLE WALL: **NO**
TANK DESIGN DOUBLE WALL: **NO**
PIPE DESIGN SINGLE WALL: **NO**
PIPE DESIGN DOUBLE WALL: **NO**

TANK DETAILS

MATERIAL:
STEEL

CORROSION PROTECTION:
FRP TANK OR PIPING (NONCORRODIBLE)
EXTERNAL CONTAINMENT:
NOT REPORTED
TANK COMPLIANCE FLAG
CORROSION PROTECTION COMPLIANCE FLAG: **YES**
CORROSION PROTECTION VARIANCE: **NO VARIANCE**

COMPARTMENT DETAILS

UST COMPARTMENT ID: **14916**
TANK ID: **19**
COMPARTMENT LETTER: **A**
SUBSTANCES: **HYDRAULIC LIFT OIL**
OTHER SUBSTANCES: **NOT REPORTED**
CAPACITY (GAL): **30**
COMPARTMENT RELEASE DETECTION: **NOT REPORTED**
SPILL CONTAINMENT AND OVERFILL PREVENTION: **NOT REPORTED**

PIPING SYSTEMS

MATERIAL: **NOT REPORTED**
CORROSION PROTECTION: **CATHODIC PROTECTION - FIELD INSTALLATION**
EXTERNAL CONTAINMENT: **NOT REPORTED**
CONNECTORS & VALVES:
NOT REPORTED
CORROSION PROTECTION: **CATHODIC PROTECTION - FIELD INSTALLATION**
PIPE COMPLIANCE FLAG
CORROSION PROTECTION COMPLIANCE FLAG: **YES**
CORROSION PROTECTION VARIANCE: **NO VARIANCE**

TANK ID: **20**
NUMBER OF COMPARTMENTS: **1**
INSTALLATION DATE: **01/01/1985**
REGISTRATION DATE: **05/08/1986**
TANK CAPACITY (GAL): **30**
EMPTY TANK: **NOT EMPTY**
STATUS: **IN USE**
STATUS BEGIN DATE: **01/01/1985**
INTERNAL PROTECTION DATE: **NOT REPORTED**
REGULATORY STATUS: **EXEMPT**
TANK DESIGN SINGLE WALL: **NO**
TANK DESIGN DOUBLE WALL: **NO**
PIPE DESIGN SINGLE WALL: **NO**
PIPE DESIGN DOUBLE WALL: **NO**

TANK DETAILS

MATERIAL:
STEEL
CORROSION PROTECTION:
FRP TANK OR PIPING (NONCORRODIBLE)
EXTERNAL CONTAINMENT:
NOT REPORTED
TANK COMPLIANCE FLAG
CORROSION PROTECTION COMPLIANCE FLAG: **YES**
CORROSION PROTECTION VARIANCE: **NO VARIANCE**

COMPARTMENT DETAILS

UST COMPARTMENT ID: **14915**
TANK ID: **20**

COMPARTMENT LETTER: **A**
SUBSTANCES: **HYDRAULIC LIFT OIL**
OTHER SUBSTANCES: **NOT REPORTED**
CAPACITY (GAL): **30**
COMPARTMENT RELEASE DETECTION: **NOT REPORTED**
SPILL CONTAINMENT AND OVERFILL PREVENTION: **NOT REPORTED**

PIPING SYSTEMS

MATERIAL: **NOT REPORTED**
CORROSION PROTECTION: **CATHODIC PROTECTION - FIELD INSTALLATION**
EXTERNAL CONTAINMENT: **NOT REPORTED**

CONNECTORS & VALVES:

NOT REPORTED

CORROSION PROTECTION: **CATHODIC PROTECTION - FIELD INSTALLATION**

PIPE COMPLIANCE FLAG

CORROSION PROTECTION COMPLIANCE FLAG: **YES**
CORROSION PROTECTION VARIANCE: **NO VARIANCE**

TANK ID: **21**
NUMBER OF COMPARTMENTS: **1**
INSTALLATION DATE: **01/01/1985**
REGISTRATION DATE: **05/08/1986**
TANK CAPACITY (GAL): **30**
EMPTY TANK: **NOT EMPTY**
STATUS: **IN USE**
STATUS BEGIN DATE: **01/01/1985**
INTERNAL PROTECTION DATE: **NOT REPORTED**
REGULATORY STATUS: **EXEMPT**
TANK DESIGN SINGLE WALL: **NO**
TANK DESIGN DOUBLE WALL: **NO**
PIPE DESIGN SINGLE WALL: **NO**
PIPE DESIGN DOUBLE WALL: **NO**

TANK DETAILS

MATERIAL:

STEEL

CORROSION PROTECTION:

FRP TANK OR PIPING (NONCORRODIBLE)

EXTERNAL CONTAINMENT:

NOT REPORTED

TANK COMPLIANCE FLAG

CORROSION PROTECTION COMPLIANCE FLAG: **YES**
CORROSION PROTECTION VARIANCE: **NO VARIANCE**

COMPARTMENT DETAILS

UST COMPARTMENT ID: **14954**
TANK ID: **21**
COMPARTMENT LETTER: **A**
SUBSTANCES: **HYDRAULIC LIFT OIL**
OTHER SUBSTANCES: **NOT REPORTED**
CAPACITY (GAL): **30**
COMPARTMENT RELEASE DETECTION: **NOT REPORTED**
SPILL CONTAINMENT AND OVERFILL PREVENTION: **NOT REPORTED**

PIPING SYSTEMS

MATERIAL: **NOT REPORTED**
CORROSION PROTECTION: **CATHODIC PROTECTION - FIELD INSTALLATION**
EXTERNAL CONTAINMENT: **NOT REPORTED**

CONNECTORS & VALVES:
NOT REPORTED
CORROSION PROTECTION: **CATHODIC PROTECTION - FIELD INSTALLATION**
PIPE COMPLIANCE FLAG
CORROSION PROTECTION COMPLIANCE FLAG: **YES**
CORROSION PROTECTION VARIANCE: **NO VARIANCE**

TANK ID: **22**
NUMBER OF COMPARTMENTS: **1**
INSTALLATION DATE: **01/01/1985**
REGISTRATION DATE: **05/08/1986**
TANK CAPACITY (GAL): **30**
EMPTY TANK: **NOT EMPTY**
STATUS: **IN USE**
STATUS BEGIN DATE: **01/01/1985**
INTERNAL PROTECTION DATE: **NOT REPORTED**
REGULATORY STATUS: **EXEMPT**
TANK DESIGN SINGLE WALL: **NO**
TANK DESIGN DOUBLE WALL: **NO**
PIPE DESIGN SINGLE WALL: **NO**
PIPE DESIGN DOUBLE WALL: **NO**

TANK DETAILS
MATERIAL:
STEEL
CORROSION PROTECTION:
FRP TANK OR PIPING (NONCORRODIBLE)
EXTERNAL CONTAINMENT:
NOT REPORTED
TANK COMPLIANCE FLAG
CORROSION PROTECTION COMPLIANCE FLAG: **YES**
CORROSION PROTECTION VARIANCE: **NO VARIANCE**
COMPARTMENT DETAILS
UST COMPARTMENT ID: **14953**
TANK ID: **22**
COMPARTMENT LETTER: **A**
SUBSTANCES: **HYDRAULIC LIFT OIL**
OTHER SUBSTANCES: **NOT REPORTED**
CAPACITY (GAL): **30**
COMPARTMENT RELEASE DETECTION: **NOT REPORTED**
SPILL CONTAINMENT AND OVERFILL PREVENTION: **NOT REPORTED**
PIPING SYSTEMS
MATERIAL: **NOT REPORTED**
CORROSION PROTECTION: **CATHODIC PROTECTION - FIELD INSTALLATION**
EXTERNAL CONTAINMENT: **NOT REPORTED**
CONNECTORS & VALVES:
NOT REPORTED
CORROSION PROTECTION: **CATHODIC PROTECTION - FIELD INSTALLATION**
PIPE COMPLIANCE FLAG
CORROSION PROTECTION COMPLIANCE FLAG: **YES**
CORROSION PROTECTION VARIANCE: **NO VARIANCE**

TANK ID: **23**
NUMBER OF COMPARTMENTS: **1**
INSTALLATION DATE: **01/01/1985**
REGISTRATION DATE: **05/08/1986**
TANK CAPACITY (GAL): **30**
EMPTY TANK: **NOT EMPTY**
STATUS: **IN USE**
STATUS BEGIN DATE: **01/01/1985**

INTERNAL PROTECTION DATE: **NOT REPORTED** REGULATORY STATUS: **EXEMPT**
TANK DESIGN SINGLE WALL: **NO** TANK DESIGN DOUBLE WALL: **NO**
PIPE DESIGN SINGLE WALL: **NO** PIPE DESIGN DOUBLE WALL: **NO**

TANK DETAILS

MATERIAL:
STEEL
CORROSION PROTECTION:
FRP TANK OR PIPING (NONCORRODIBLE)
EXTERNAL CONTAINMENT:
NOT REPORTED
TANK COMPLIANCE FLAG
CORROSION PROTECTION COMPLIANCE FLAG: **YES**
CORROSION PROTECTION VARIANCE: **NO VARIANCE**

COMPARTMENT DETAILS

UST COMPARTMENT ID: **14952**
TANK ID: **23**
COMPARTMENT LETTER: **A**
SUBSTANCES: **HYDRAULIC LIFT OIL**
OTHER SUBSTANCES: **NOT REPORTED**
CAPACITY (GAL): **30**
COMPARTMENT RELEASE DETECTION: **NOT REPORTED**
SPILL CONTAINMENT AND OVERFILL PREVENTION: **NOT REPORTED**

PIPING SYSTEMS

MATERIAL: **NOT REPORTED**
CORROSION PROTECTION: **CATHODIC PROTECTION - FIELD INSTALLATION**
EXTERNAL CONTAINMENT: **NOT REPORTED**
CONNECTORS & VALVES:
NOT REPORTED
CORROSION PROTECTION: **CATHODIC PROTECTION - FIELD INSTALLATION**
PIPE COMPLIANCE FLAG
CORROSION PROTECTION COMPLIANCE FLAG: **YES**
CORROSION PROTECTION VARIANCE: **NO VARIANCE**

TANK ID: **24** NUMBER OF COMPARTMENTS: **1**
INSTALLATION DATE: **01/01/1985** REGISTRATION DATE: **05/08/1986**
TANK CAPACITY (GAL): **30** EMPTY TANK: **NOT EMPTY**
STATUS: **IN USE** STATUS BEGIN DATE: **01/01/1985**
INTERNAL PROTECTION DATE: **NOT REPORTED** REGULATORY STATUS: **EXEMPT**
TANK DESIGN SINGLE WALL: **NO** TANK DESIGN DOUBLE WALL: **NO**
PIPE DESIGN SINGLE WALL: **NO** PIPE DESIGN DOUBLE WALL: **NO**

TANK DETAILS

MATERIAL:
STEEL
CORROSION PROTECTION:
FRP TANK OR PIPING (NONCORRODIBLE)
EXTERNAL CONTAINMENT:

NOT REPORTED

TANK COMPLIANCE FLAG

CORROSION PROTECTION COMPLIANCE FLAG: **YES**

CORROSION PROTECTION VARIANCE: **NO VARIANCE**

COMPARTMENT DETAILS

UST COMPARTMENT ID: **14951**

TANK ID: **24**

COMPARTMENT LETTER: **A**

SUBSTANCES: **HYDRAULIC LIFT OIL**

OTHER SUBSTANCES: **NOT REPORTED**

CAPACITY (GAL): **30**

COMPARTMENT RELEASE DETECTION: **NOT REPORTED**

SPILL CONTAINMENT AND OVERFILL PREVENTION: **NOT REPORTED**

PIPING SYSTEMS

MATERIAL: **NOT REPORTED**

CORROSION PROTECTION: **CATHODIC PROTECTION - FIELD INSTALLATION**

EXTERNAL CONTAINMENT: **NOT REPORTED**

CONNECTORS & VALVES:

NOT REPORTED

CORROSION PROTECTION: **CATHODIC PROTECTION - FIELD INSTALLATION**

PIPE COMPLIANCE FLAG

CORROSION PROTECTION COMPLIANCE FLAG: **YES**

CORROSION PROTECTION VARIANCE: **NO VARIANCE**

TANK ID: **25**

NUMBER OF COMPARTMENTS: **1**

INSTALLATION DATE: **01/01/1985**

REGISTRATION DATE: **05/08/1986**

TANK CAPACITY (GAL): **30**

EMPTY TANK: **NOT EMPTY**

STATUS: **IN USE**

STATUS BEGIN DATE: **01/01/1985**

INTERNAL PROTECTION DATE: **NOT REPORTED**

REGULATORY STATUS: **EXEMPT**

TANK DESIGN SINGLE WALL: **NO**

TANK DESIGN DOUBLE WALL: **NO**

PIPE DESIGN SINGLE WALL: **NO**

PIPE DESIGN DOUBLE WALL: **NO**

TANK DETAILS

MATERIAL:

STEEL

CORROSION PROTECTION:

FRP TANK OR PIPING (NONCORRODIBLE)

EXTERNAL CONTAINMENT:

NOT REPORTED

TANK COMPLIANCE FLAG

CORROSION PROTECTION COMPLIANCE FLAG: **YES**

CORROSION PROTECTION VARIANCE: **NO VARIANCE**

COMPARTMENT DETAILS

UST COMPARTMENT ID: **14950**

TANK ID: **25**

COMPARTMENT LETTER: **A**

SUBSTANCES: **HYDRAULIC LIFT OIL**

OTHER SUBSTANCES: **NOT REPORTED**

CAPACITY (GAL): **30**
COMPARTMENT RELEASE DETECTION: **NOT REPORTED**
SPILL CONTAINMENT AND OVERFILL PREVENTION: **NOT REPORTED**

PIPING SYSTEMS

MATERIAL: **NOT REPORTED**
CORROSION PROTECTION: **CATHODIC PROTECTION - FIELD INSTALLATION**
EXTERNAL CONTAINMENT: **NOT REPORTED**
CONNECTORS & VALVES:
NOT REPORTED
CORROSION PROTECTION: **CATHODIC PROTECTION - FIELD INSTALLATION**
PIPE COMPLIANCE FLAG
CORROSION PROTECTION COMPLIANCE FLAG: **YES**
CORROSION PROTECTION VARIANCE: **NO VARIANCE**

TANK ID: **26**
NUMBER OF COMPARTMENTS: **1**
INSTALLATION DATE: **01/01/1985**
REGISTRATION DATE: **05/08/1986**
TANK CAPACITY (GAL): **30**
EMPTY TANK: **NOT EMPTY**
STATUS: **IN USE**
STATUS BEGIN DATE: **01/01/1985**
INTERNAL PROTECTION DATE: **NOT REPORTED**
REGULATORY STATUS: **EXEMPT**
TANK DESIGN SINGLE WALL: **NO**
TANK DESIGN DOUBLE WALL: **NO**
PIPE DESIGN SINGLE WALL: **NO**
PIPE DESIGN DOUBLE WALL: **NO**

TANK DETAILS

MATERIAL:
STEEL
CORROSION PROTECTION:
FRP TANK OR PIPING (NONCORRODIBLE)
EXTERNAL CONTAINMENT:
NOT REPORTED
TANK COMPLIANCE FLAG
CORROSION PROTECTION COMPLIANCE FLAG: **YES**
CORROSION PROTECTION VARIANCE: **NO VARIANCE**

COMPARTMENT DETAILS

UST COMPARTMENT ID: **14949**
TANK ID: **26**
COMPARTMENT LETTER: **A**
SUBSTANCES: **HYDRAULIC LIFT OIL**
OTHER SUBSTANCES: **NOT REPORTED**
CAPACITY (GAL): **30**
COMPARTMENT RELEASE DETECTION: **NOT REPORTED**
SPILL CONTAINMENT AND OVERFILL PREVENTION: **NOT REPORTED**

PIPING SYSTEMS

MATERIAL: **NOT REPORTED**
CORROSION PROTECTION: **CATHODIC PROTECTION - FIELD INSTALLATION**
EXTERNAL CONTAINMENT: **NOT REPORTED**
CONNECTORS & VALVES:
NOT REPORTED
CORROSION PROTECTION: **CATHODIC PROTECTION - FIELD INSTALLATION**

PIPE COMPLIANCE FLAG
CORROSION PROTECTION COMPLIANCE FLAG: **YES**
CORROSION PROTECTION VARIANCE: **NO VARIANCE**

TANK ID: **27**
NUMBER OF COMPARTMENTS: **1**
INSTALLATION DATE: **01/01/1985**
REGISTRATION DATE: **05/08/1986**
TANK CAPACITY (GAL): **30**
EMPTY TANK: **NOT EMPTY**
STATUS: **IN USE**
STATUS BEGIN DATE: **01/01/1985**
INTERNAL PROTECTION DATE: **NOT REPORTED**
REGULATORY STATUS: **EXEMPT**
TANK DESIGN SINGLE WALL: **NO**
TANK DESIGN DOUBLE WALL: **NO**
PIPE DESIGN SINGLE WALL: **NO**
PIPE DESIGN DOUBLE WALL: **NO**

TANK DETAILS
MATERIAL:
STEEL
CORROSION PROTECTION:
FRP TANK OR PIPING (NONCORRODIBLE)
EXTERNAL CONTAINMENT:
NOT REPORTED
TANK COMPLIANCE FLAG
CORROSION PROTECTION COMPLIANCE FLAG: **YES**
CORROSION PROTECTION VARIANCE: **NO VARIANCE**
COMPARTMENT DETAILS
UST COMPARTMENT ID: **14948**
TANK ID: **27**
COMPARTMENT LETTER: **A**
SUBSTANCES: **HYDRAULIC LIFT OIL**
OTHER SUBSTANCES: **NOT REPORTED**
CAPACITY (GAL): **30**
COMPARTMENT RELEASE DETECTION: **NOT REPORTED**
SPILL CONTAINMENT AND OVERFILL PREVENTION: **NOT REPORTED**
PIPING SYSTEMS
MATERIAL: **NOT REPORTED**
CORROSION PROTECTION: **CATHODIC PROTECTION - FIELD INSTALLATION**
EXTERNAL CONTAINMENT: **NOT REPORTED**
CONNECTORS & VALVES:
NOT REPORTED
CORROSION PROTECTION: **CATHODIC PROTECTION - FIELD INSTALLATION**
PIPE COMPLIANCE FLAG
CORROSION PROTECTION COMPLIANCE FLAG: **YES**
CORROSION PROTECTION VARIANCE: **NO VARIANCE**

TANK ID: **28**
NUMBER OF COMPARTMENTS: **1**
INSTALLATION DATE: **01/01/1985**
REGISTRATION DATE: **05/08/1986**
TANK CAPACITY (GAL): **30**
EMPTY TANK: **NOT EMPTY**
STATUS: **IN USE**
STATUS BEGIN DATE: **01/01/1985**
INTERNAL PROTECTION DATE: **NOT REPORTED**
REGULATORY STATUS: **EXEMPT**
TANK DESIGN SINGLE WALL: **NO**
TANK DESIGN DOUBLE WALL: **NO**
PIPE DESIGN SINGLE WALL: **NO**
PIPE DESIGN DOUBLE WALL: **NO**

TANK DETAILS

MATERIAL:

STEEL

CORROSION PROTECTION:

FRP TANK OR PIPING (NONCORRODIBLE)

EXTERNAL CONTAINMENT:

NOT REPORTED

TANK COMPLIANCE FLAG

CORROSION PROTECTION COMPLIANCE FLAG: **YES**

CORROSION PROTECTION VARIANCE: **NO VARIANCE**

COMPARTMENT DETAILS

UST COMPARTMENT ID: **14947**

TANK ID: **28**

COMPARTMENT LETTER: **A**

SUBSTANCES: **HYDRAULIC LIFT OIL**

OTHER SUBSTANCES: **NOT REPORTED**

CAPACITY (GAL): **30**

COMPARTMENT RELEASE DETECTION: **NOT REPORTED**

SPILL CONTAINMENT AND OVERFILL PREVENTION: **NOT REPORTED**

PIPING SYSTEMS

MATERIAL: **NOT REPORTED**

CORROSION PROTECTION: **CATHODIC PROTECTION - FIELD INSTALLATION**

EXTERNAL CONTAINMENT: **NOT REPORTED**

CONNECTORS & VALVES:

NOT REPORTED

CORROSION PROTECTION: **CATHODIC PROTECTION - FIELD INSTALLATION**

PIPE COMPLIANCE FLAG

CORROSION PROTECTION COMPLIANCE FLAG: **YES**

CORROSION PROTECTION VARIANCE: **NO VARIANCE**

TANK ID: **29**

NUMBER OF COMPARTMENTS: **1**

INSTALLATION DATE: **01/01/1985**

REGISTRATION DATE: **05/08/1986**

TANK CAPACITY (GAL): **30**

EMPTY TANK: **NOT EMPTY**

STATUS: **IN USE**

STATUS BEGIN DATE: **01/01/1985**

INTERNAL PROTECTION DATE: **NOT REPORTED**

REGULATORY STATUS: **EXEMPT**

TANK DESIGN SINGLE WALL: **NO**

TANK DESIGN DOUBLE WALL: **NO**

PIPE DESIGN SINGLE WALL: **NO**

PIPE DESIGN DOUBLE WALL: **NO**

TANK DETAILS

MATERIAL:

STEEL

CORROSION PROTECTION:

FRP TANK OR PIPING (NONCORRODIBLE)

EXTERNAL CONTAINMENT:

NOT REPORTED

TANK COMPLIANCE FLAG

CORROSION PROTECTION COMPLIANCE FLAG: **YES**

CORROSION PROTECTION VARIANCE: **NO VARIANCE**

COMPARTMENT DETAILS

UST COMPARTMENT ID: **14946**
TANK ID: **29**
COMPARTMENT LETTER: **A**
SUBSTANCES: **HYDRAULIC LIFT OIL**
OTHER SUBSTANCES: **NOT REPORTED**
CAPACITY (GAL): **30**
COMPARTMENT RELEASE DETECTION: **NOT REPORTED**
SPILL CONTAINMENT AND OVERFILL PREVENTION: **NOT REPORTED**

PIPING SYSTEMS

MATERIAL: **NOT REPORTED**
CORROSION PROTECTION: **CATHODIC PROTECTION - FIELD INSTALLATION**
EXTERNAL CONTAINMENT: **NOT REPORTED**
CONNECTORS & VALVES:
NOT REPORTED
CORROSION PROTECTION: **CATHODIC PROTECTION - FIELD INSTALLATION**
PIPE COMPLIANCE FLAG
CORROSION PROTECTION COMPLIANCE FLAG: **YES**
CORROSION PROTECTION VARIANCE: **NO VARIANCE**

TANK ID: **30**
INSTALLATION DATE: **01/01/1985**
TANK CAPACITY (GAL): **30**
STATUS: **IN USE**
INTERNAL PROTECTION DATE: **NOT REPORTED**
TANK DESIGN SINGLE WALL: **NO**
PIPE DESIGN SINGLE WALL: **NO**
NUMBER OF COMPARTMENTS: **1**
REGISTRATION DATE: **05/08/1986**
EMPTY TANK: **NOT EMPTY**
STATUS BEGIN DATE: **01/01/1985**
REGULATORY STATUS: **EXEMPT**
TANK DESIGN DOUBLE WALL: **NO**
PIPE DESIGN DOUBLE WALL: **NO**

TANK DETAILS

MATERIAL:
STEEL
CORROSION PROTECTION:
FRP TANK OR PIPING (NONCORRODIBLE)
EXTERNAL CONTAINMENT:
NOT REPORTED
TANK COMPLIANCE FLAG
CORROSION PROTECTION COMPLIANCE FLAG: **YES**
CORROSION PROTECTION VARIANCE: **NO VARIANCE**

COMPARTMENT DETAILS

UST COMPARTMENT ID: **14945**
TANK ID: **30**
COMPARTMENT LETTER: **A**
SUBSTANCES: **HYDRAULIC LIFT OIL**
OTHER SUBSTANCES: **NOT REPORTED**
CAPACITY (GAL): **30**
COMPARTMENT RELEASE DETECTION: **NOT REPORTED**
SPILL CONTAINMENT AND OVERFILL PREVENTION: **NOT REPORTED**

PIPING SYSTEMS

MATERIAL: **NOT REPORTED**
CORROSION PROTECTION: **CATHODIC PROTECTION - FIELD INSTALLATION**
EXTERNAL CONTAINMENT: **NOT REPORTED**
CONNECTORS & VALVES:
NOT REPORTED
CORROSION PROTECTION: **CATHODIC PROTECTION - FIELD INSTALLATION**
PIPE COMPLIANCE FLAG
CORROSION PROTECTION COMPLIANCE FLAG: **YES**
CORROSION PROTECTION VARIANCE: **NO VARIANCE**

TANK ID: **31**
NUMBER OF COMPARTMENTS: **1**
INSTALLATION DATE: **01/01/1985**
REGISTRATION DATE: **05/08/1986**
TANK CAPACITY (GAL): **30**
EMPTY TANK: **NOT EMPTY**
STATUS: **IN USE**
STATUS BEGIN DATE: **01/01/1985**
INTERNAL PROTECTION DATE: **NOT REPORTED**
REGULATORY STATUS: **EXEMPT**
TANK DESIGN SINGLE WALL: **NO**
TANK DESIGN DOUBLE WALL: **NO**
PIPE DESIGN SINGLE WALL: **NO**
PIPE DESIGN DOUBLE WALL: **NO**

TANK DETAILS
MATERIAL:
STEEL
CORROSION PROTECTION:
FRP TANK OR PIPING (NONCORRODIBLE)
EXTERNAL CONTAINMENT:
NOT REPORTED
TANK COMPLIANCE FLAG
CORROSION PROTECTION COMPLIANCE FLAG: **YES**
CORROSION PROTECTION VARIANCE: **NO VARIANCE**
COMPARTMENT DETAILS
UST COMPARTMENT ID: **14944**
TANK ID: **31**
COMPARTMENT LETTER: **A**
SUBSTANCES: **HYDRAULIC LIFT OIL**
OTHER SUBSTANCES: **NOT REPORTED**
CAPACITY (GAL): **30**
COMPARTMENT RELEASE DETECTION: **NOT REPORTED**
SPILL CONTAINMENT AND OVERFILL PREVENTION: **NOT REPORTED**
PIPING SYSTEMS
MATERIAL: **NOT REPORTED**
CORROSION PROTECTION: **CATHODIC PROTECTION - FIELD INSTALLATION**
EXTERNAL CONTAINMENT: **NOT REPORTED**
CONNECTORS & VALVES:
NOT REPORTED
CORROSION PROTECTION: **CATHODIC PROTECTION - FIELD INSTALLATION**
PIPE COMPLIANCE FLAG
CORROSION PROTECTION COMPLIANCE FLAG: **YES**
CORROSION PROTECTION VARIANCE: **NO VARIANCE**

TANK ID: **32**
NUMBER OF COMPARTMENTS: **1**

INSTALLATION DATE: **01/01/1985**
REGISTRATION DATE: **05/08/1986**
TANK CAPACITY (GAL): **30**
EMPTY TANK: **NOT EMPTY**
STATUS: **IN USE**
STATUS BEGIN DATE: **01/01/1985**
INTERNAL PROTECTION DATE: **NOT REPORTED**
REGULATORY STATUS: **EXEMPT**
TANK DESIGN SINGLE WALL: **NO**
TANK DESIGN DOUBLE WALL: **NO**
PIPE DESIGN SINGLE WALL: **NO**
PIPE DESIGN DOUBLE WALL: **NO**

TANK DETAILS

MATERIAL:
STEEL
CORROSION PROTECTION:
FRP TANK OR PIPING (NONCORRODIBLE)
EXTERNAL CONTAINMENT:
NOT REPORTED
TANK COMPLIANCE FLAG
CORROSION PROTECTION COMPLIANCE FLAG: **YES**
CORROSION PROTECTION VARIANCE: **NO VARIANCE**

COMPARTMENT DETAILS

UST COMPARTMENT ID: **14943**
TANK ID: **32**
COMPARTMENT LETTER: **A**
SUBSTANCES: **HYDRAULIC LIFT OIL**
OTHER SUBSTANCES: **NOT REPORTED**
CAPACITY (GAL): **30**
COMPARTMENT RELEASE DETECTION: **NOT REPORTED**
SPILL CONTAINMENT AND OVERFILL PREVENTION: **NOT REPORTED**

PIPING SYSTEMS

MATERIAL: **NOT REPORTED**
CORROSION PROTECTION: **CATHODIC PROTECTION - FIELD INSTALLATION**
EXTERNAL CONTAINMENT: **NOT REPORTED**
CONNECTORS & VALVES:
NOT REPORTED
CORROSION PROTECTION: **CATHODIC PROTECTION - FIELD INSTALLATION**
PIPE COMPLIANCE FLAG
CORROSION PROTECTION COMPLIANCE FLAG: **YES**
CORROSION PROTECTION VARIANCE: **NO VARIANCE**

TANK ID: **33**
NUMBER OF COMPARTMENTS: **1**
INSTALLATION DATE: **01/01/1985**
REGISTRATION DATE: **05/08/1986**
TANK CAPACITY (GAL): **30**
EMPTY TANK: **NOT EMPTY**
STATUS: **IN USE**
STATUS BEGIN DATE: **01/01/1985**
INTERNAL PROTECTION DATE: **NOT REPORTED**
REGULATORY STATUS: **EXEMPT**
TANK DESIGN SINGLE WALL: **NO**
TANK DESIGN DOUBLE WALL: **NO**
PIPE DESIGN SINGLE WALL: **NO**
PIPE DESIGN DOUBLE WALL: **NO**

TANK DETAILS

MATERIAL:
STEEL

CORROSION PROTECTION:
FRP TANK OR PIPING (NONCORRODIBLE)
EXTERNAL CONTAINMENT:
NOT REPORTED
TANK COMPLIANCE FLAG
CORROSION PROTECTION COMPLIANCE FLAG: **YES**
CORROSION PROTECTION VARIANCE: **NO VARIANCE**
COMPARTMENT DETAILS
UST COMPARTMENT ID: **14942**
TANK ID: **33**
COMPARTMENT LETTER: **A**
SUBSTANCES: **HYDRAULIC LIFT OIL**
OTHER SUBSTANCES: **NOT REPORTED**
CAPACITY (GAL): **30**
COMPARTMENT RELEASE DETECTION: **NOT REPORTED**
SPILL CONTAINMENT AND OVERFILL PREVENTION: **NOT REPORTED**
PIPING SYSTEMS
MATERIAL: **NOT REPORTED**
CORROSION PROTECTION: **CATHODIC PROTECTION - FIELD INSTALLATION**
EXTERNAL CONTAINMENT: **NOT REPORTED**
CONNECTORS & VALVES:
NOT REPORTED
CORROSION PROTECTION: **CATHODIC PROTECTION - FIELD INSTALLATION**
PIPE COMPLIANCE FLAG
CORROSION PROTECTION COMPLIANCE FLAG: **YES**
CORROSION PROTECTION VARIANCE: **NO VARIANCE**

TANK ID: **34**
NUMBER OF COMPARTMENTS: **1**
INSTALLATION DATE: **01/01/1985**
REGISTRATION DATE: **05/08/1986**
TANK CAPACITY (GAL): **30**
EMPTY TANK: **NOT EMPTY**
STATUS: **IN USE**
STATUS BEGIN DATE: **01/01/1985**
INTERNAL PROTECTION DATE: **NOT REPORTED**
REGULATORY STATUS: **EXEMPT**
TANK DESIGN SINGLE WALL: **NO**
TANK DESIGN DOUBLE WALL: **NO**
PIPE DESIGN SINGLE WALL: **NO**
PIPE DESIGN DOUBLE WALL: **NO**

TANK DETAILS
MATERIAL:
STEEL
CORROSION PROTECTION:
FRP TANK OR PIPING (NONCORRODIBLE)
EXTERNAL CONTAINMENT:
NOT REPORTED
TANK COMPLIANCE FLAG
CORROSION PROTECTION COMPLIANCE FLAG: **YES**
CORROSION PROTECTION VARIANCE: **NO VARIANCE**
COMPARTMENT DETAILS
UST COMPARTMENT ID: **14941**
TANK ID: **34**

COMPARTMENT LETTER: **A**
SUBSTANCES: **HYDRAULIC LIFT OIL**
OTHER SUBSTANCES: **NOT REPORTED**
CAPACITY (GAL): **30**
COMPARTMENT RELEASE DETECTION: **NOT REPORTED**
SPILL CONTAINMENT AND OVERFILL PREVENTION: **NOT REPORTED**

PIPING SYSTEMS

MATERIAL: **NOT REPORTED**
CORROSION PROTECTION: **CATHODIC PROTECTION - FIELD INSTALLATION**
EXTERNAL CONTAINMENT: **NOT REPORTED**

CONNECTORS & VALVES:

NOT REPORTED

CORROSION PROTECTION: **CATHODIC PROTECTION - FIELD INSTALLATION**

PIPE COMPLIANCE FLAG

CORROSION PROTECTION COMPLIANCE FLAG: **YES**
CORROSION PROTECTION VARIANCE: **NO VARIANCE**

TANK ID: **35**
NUMBER OF COMPARTMENTS: **1**
INSTALLATION DATE: **01/01/1985**
REGISTRATION DATE: **05/08/1986**
TANK CAPACITY (GAL): **30**
EMPTY TANK: **NOT EMPTY**
STATUS: **IN USE**
STATUS BEGIN DATE: **01/01/1985**
INTERNAL PROTECTION DATE: **NOT REPORTED**
REGULATORY STATUS: **EXEMPT**
TANK DESIGN SINGLE WALL: **NO**
TANK DESIGN DOUBLE WALL: **NO**
PIPE DESIGN SINGLE WALL: **NO**
PIPE DESIGN DOUBLE WALL: **NO**

TANK DETAILS

MATERIAL:

STEEL

CORROSION PROTECTION:

FRP TANK OR PIPING (NONCORRODIBLE)

EXTERNAL CONTAINMENT:

NOT REPORTED

TANK COMPLIANCE FLAG

CORROSION PROTECTION COMPLIANCE FLAG: **YES**
CORROSION PROTECTION VARIANCE: **NO VARIANCE**

COMPARTMENT DETAILS

UST COMPARTMENT ID: **14940**
TANK ID: **35**
COMPARTMENT LETTER: **A**
SUBSTANCES: **HYDRAULIC LIFT OIL**
OTHER SUBSTANCES: **NOT REPORTED**
CAPACITY (GAL): **30**
COMPARTMENT RELEASE DETECTION: **NOT REPORTED**
SPILL CONTAINMENT AND OVERFILL PREVENTION: **NOT REPORTED**

PIPING SYSTEMS

MATERIAL: **NOT REPORTED**
CORROSION PROTECTION: **CATHODIC PROTECTION - FIELD INSTALLATION**
EXTERNAL CONTAINMENT: **NOT REPORTED**

CONNECTORS & VALVES:
NOT REPORTED
CORROSION PROTECTION: **CATHODIC PROTECTION - FIELD INSTALLATION**
PIPE COMPLIANCE FLAG
CORROSION PROTECTION COMPLIANCE FLAG: **YES**
CORROSION PROTECTION VARIANCE: **NO VARIANCE**

TANK ID: **36**
NUMBER OF COMPARTMENTS: **1**
INSTALLATION DATE: **01/01/1985**
REGISTRATION DATE: **05/08/1986**
TANK CAPACITY (GAL): **30**
EMPTY TANK: **NOT EMPTY**
STATUS: **IN USE**
STATUS BEGIN DATE: **01/01/1985**
INTERNAL PROTECTION DATE: **NOT REPORTED**
REGULATORY STATUS: **EXEMPT**
TANK DESIGN SINGLE WALL: **NO**
TANK DESIGN DOUBLE WALL: **NO**
PIPE DESIGN SINGLE WALL: **NO**
PIPE DESIGN DOUBLE WALL: **NO**

TANK DETAILS
MATERIAL:
STEEL
CORROSION PROTECTION:
FRP TANK OR PIPING (NONCORRODIBLE)
EXTERNAL CONTAINMENT:
NOT REPORTED
TANK COMPLIANCE FLAG
CORROSION PROTECTION COMPLIANCE FLAG: **YES**
CORROSION PROTECTION VARIANCE: **NO VARIANCE**
COMPARTMENT DETAILS
UST COMPARTMENT ID: **14939**
TANK ID: **36**
COMPARTMENT LETTER: **A**
SUBSTANCES: **HYDRAULIC LIFT OIL**
OTHER SUBSTANCES: **NOT REPORTED**
CAPACITY (GAL): **30**
COMPARTMENT RELEASE DETECTION: **NOT REPORTED**
SPILL CONTAINMENT AND OVERFILL PREVENTION: **NOT REPORTED**
PIPING SYSTEMS
MATERIAL: **NOT REPORTED**
CORROSION PROTECTION: **CATHODIC PROTECTION - FIELD INSTALLATION**
EXTERNAL CONTAINMENT: **NOT REPORTED**
CONNECTORS & VALVES:
NOT REPORTED
CORROSION PROTECTION: **CATHODIC PROTECTION - FIELD INSTALLATION**
PIPE COMPLIANCE FLAG
CORROSION PROTECTION COMPLIANCE FLAG: **YES**
CORROSION PROTECTION VARIANCE: **NO VARIANCE**

TANK ID: **37**
NUMBER OF COMPARTMENTS: **1**
INSTALLATION DATE: **01/01/1985**
REGISTRATION DATE: **05/08/1986**
TANK CAPACITY (GAL): **30**
EMPTY TANK: **NOT EMPTY**
STATUS: **IN USE**
STATUS BEGIN DATE: **01/01/1985**

INTERNAL PROTECTION DATE: **NOT REPORTED**
REGULATORY STATUS: **EXEMPT**
TANK DESIGN SINGLE WALL: **NO**
TANK DESIGN DOUBLE WALL: **NO**
PIPE DESIGN SINGLE WALL: **NO**
PIPE DESIGN DOUBLE WALL: **NO**

TANK DETAILS

MATERIAL:
STEEL
CORROSION PROTECTION:
FRP TANK OR PIPING (NONCORRODIBLE)
EXTERNAL CONTAINMENT:
NOT REPORTED
TANK COMPLIANCE FLAG
CORROSION PROTECTION COMPLIANCE FLAG: **YES**
CORROSION PROTECTION VARIANCE: **NO VARIANCE**

COMPARTMENT DETAILS

UST COMPARTMENT ID: **14938**
TANK ID: **37**
COMPARTMENT LETTER: **A**
SUBSTANCES: **HYDRAULIC LIFT OIL**
OTHER SUBSTANCES: **NOT REPORTED**
CAPACITY (GAL): **30**
COMPARTMENT RELEASE DETECTION: **NOT REPORTED**
SPILL CONTAINMENT AND OVERFILL PREVENTION: **NOT REPORTED**

PIPING SYSTEMS

MATERIAL: **NOT REPORTED**
CORROSION PROTECTION: **CATHODIC PROTECTION - FIELD INSTALLATION**
EXTERNAL CONTAINMENT: **NOT REPORTED**
CONNECTORS & VALVES:
NOT REPORTED
CORROSION PROTECTION: **CATHODIC PROTECTION - FIELD INSTALLATION**
PIPE COMPLIANCE FLAG
CORROSION PROTECTION COMPLIANCE FLAG: **YES**
CORROSION PROTECTION VARIANCE: **NO VARIANCE**

TANK ID: **38**
NUMBER OF COMPARTMENTS: **1**
INSTALLATION DATE: **01/01/1985**
REGISTRATION DATE: **05/08/1986**
TANK CAPACITY (GAL): **30**
EMPTY TANK: **NOT EMPTY**
STATUS: **IN USE**
STATUS BEGIN DATE: **01/01/1985**
INTERNAL PROTECTION DATE: **NOT REPORTED**
REGULATORY STATUS: **EXEMPT**
TANK DESIGN SINGLE WALL: **NO**
TANK DESIGN DOUBLE WALL: **NO**
PIPE DESIGN SINGLE WALL: **NO**
PIPE DESIGN DOUBLE WALL: **NO**

TANK DETAILS

MATERIAL:
STEEL
CORROSION PROTECTION:
FRP TANK OR PIPING (NONCORRODIBLE)
EXTERNAL CONTAINMENT:

NOT REPORTED

TANK COMPLIANCE FLAG

CORROSION PROTECTION COMPLIANCE FLAG: **YES**

CORROSION PROTECTION VARIANCE: **NO VARIANCE**

COMPARTMENT DETAILS

UST COMPARTMENT ID: **14937**

TANK ID: **38**

COMPARTMENT LETTER: **A**

SUBSTANCES: **HYDRAULIC LIFT OIL**

OTHER SUBSTANCES: **NOT REPORTED**

CAPACITY (GAL): **30**

COMPARTMENT RELEASE DETECTION: **NOT REPORTED**

SPILL CONTAINMENT AND OVERFILL PREVENTION: **NOT REPORTED**

PIPING SYSTEMS

MATERIAL: **NOT REPORTED**

CORROSION PROTECTION: **CATHODIC PROTECTION - FIELD INSTALLATION**

EXTERNAL CONTAINMENT: **NOT REPORTED**

CONNECTORS & VALVES:

NOT REPORTED

CORROSION PROTECTION: **CATHODIC PROTECTION - FIELD INSTALLATION**

PIPE COMPLIANCE FLAG

CORROSION PROTECTION COMPLIANCE FLAG: **YES**

CORROSION PROTECTION VARIANCE: **NO VARIANCE**

TANK ID: **39**

NUMBER OF COMPARTMENTS: **1**

INSTALLATION DATE: **01/01/1985**

REGISTRATION DATE: **05/08/1986**

TANK CAPACITY (GAL): **30**

EMPTY TANK: **NOT EMPTY**

STATUS: **IN USE**

STATUS BEGIN DATE: **01/01/1985**

INTERNAL PROTECTION DATE: **NOT REPORTED**

REGULATORY STATUS: **EXEMPT**

TANK DESIGN SINGLE WALL: **NO**

TANK DESIGN DOUBLE WALL: **NO**

PIPE DESIGN SINGLE WALL: **NO**

PIPE DESIGN DOUBLE WALL: **NO**

TANK DETAILS

MATERIAL:

STEEL

CORROSION PROTECTION:

FRP TANK OR PIPING (NONCORRODIBLE)

EXTERNAL CONTAINMENT:

NOT REPORTED

TANK COMPLIANCE FLAG

CORROSION PROTECTION COMPLIANCE FLAG: **YES**

CORROSION PROTECTION VARIANCE: **NO VARIANCE**

COMPARTMENT DETAILS

UST COMPARTMENT ID: **14936**

TANK ID: **39**

COMPARTMENT LETTER: **A**

SUBSTANCES: **HYDRAULIC LIFT OIL**

OTHER SUBSTANCES: **NOT REPORTED**

CAPACITY (GAL): **30**
COMPARTMENT RELEASE DETECTION: **NOT REPORTED**
SPILL CONTAINMENT AND OVERFILL PREVENTION: **NOT REPORTED**

PIPING SYSTEMS

MATERIAL: **NOT REPORTED**
CORROSION PROTECTION: **CATHODIC PROTECTION - FIELD INSTALLATION**
EXTERNAL CONTAINMENT: **NOT REPORTED**
CONNECTORS & VALVES:
NOT REPORTED
CORROSION PROTECTION: **CATHODIC PROTECTION - FIELD INSTALLATION**
PIPE COMPLIANCE FLAG
CORROSION PROTECTION COMPLIANCE FLAG: **YES**
CORROSION PROTECTION VARIANCE: **NO VARIANCE**

TANK ID: **40**
NUMBER OF COMPARTMENTS: **1**
INSTALLATION DATE: **01/01/1985**
REGISTRATION DATE: **05/08/1986**
TANK CAPACITY (GAL): **30**
EMPTY TANK: **NOT EMPTY**
STATUS: **IN USE**
STATUS BEGIN DATE: **01/01/1985**
INTERNAL PROTECTION DATE: **NOT REPORTED**
REGULATORY STATUS: **EXEMPT**
TANK DESIGN SINGLE WALL: **NO**
TANK DESIGN DOUBLE WALL: **NO**
PIPE DESIGN SINGLE WALL: **NO**
PIPE DESIGN DOUBLE WALL: **NO**

TANK DETAILS

MATERIAL:
STEEL
CORROSION PROTECTION:
FRP TANK OR PIPING (NONCORRODIBLE)
EXTERNAL CONTAINMENT:
NOT REPORTED
TANK COMPLIANCE FLAG
CORROSION PROTECTION COMPLIANCE FLAG: **YES**
CORROSION PROTECTION VARIANCE: **NO VARIANCE**

COMPARTMENT DETAILS

UST COMPARTMENT ID: **14935**
TANK ID: **40**
COMPARTMENT LETTER: **A**
SUBSTANCES: **HYDRAULIC LIFT OIL**
OTHER SUBSTANCES: **NOT REPORTED**
CAPACITY (GAL): **30**
COMPARTMENT RELEASE DETECTION: **NOT REPORTED**
SPILL CONTAINMENT AND OVERFILL PREVENTION: **NOT REPORTED**

PIPING SYSTEMS

MATERIAL: **NOT REPORTED**
CORROSION PROTECTION: **CATHODIC PROTECTION - FIELD INSTALLATION**
EXTERNAL CONTAINMENT: **NOT REPORTED**
CONNECTORS & VALVES:
NOT REPORTED
CORROSION PROTECTION: **CATHODIC PROTECTION - FIELD INSTALLATION**

PIPE COMPLIANCE FLAG
CORROSION PROTECTION COMPLIANCE FLAG: **YES**
CORROSION PROTECTION VARIANCE: **NO VARIANCE**

TANK ID: **41**
NUMBER OF COMPARTMENTS: **1**
INSTALLATION DATE: **01/01/1985**
REGISTRATION DATE: **05/08/1986**
TANK CAPACITY (GAL): **30**
EMPTY TANK: **NOT EMPTY**
STATUS: **IN USE**
STATUS BEGIN DATE: **01/01/1985**
INTERNAL PROTECTION DATE: **NOT REPORTED**
REGULATORY STATUS: **EXEMPT**
TANK DESIGN SINGLE WALL: **NO**
TANK DESIGN DOUBLE WALL: **NO**
PIPE DESIGN SINGLE WALL: **NO**
PIPE DESIGN DOUBLE WALL: **NO**

TANK DETAILS
MATERIAL:
STEEL
CORROSION PROTECTION:
FRP TANK OR PIPING (NONCORRODIBLE)
EXTERNAL CONTAINMENT:
NOT REPORTED
TANK COMPLIANCE FLAG
CORROSION PROTECTION COMPLIANCE FLAG: **YES**
CORROSION PROTECTION VARIANCE: **NO VARIANCE**
COMPARTMENT DETAILS
UST COMPARTMENT ID: **14934**
TANK ID: **41**
COMPARTMENT LETTER: **A**
SUBSTANCES: **HYDRAULIC LIFT OIL**
OTHER SUBSTANCES: **NOT REPORTED**
CAPACITY (GAL): **30**
COMPARTMENT RELEASE DETECTION: **NOT REPORTED**
SPILL CONTAINMENT AND OVERFILL PREVENTION: **NOT REPORTED**
PIPING SYSTEMS
MATERIAL: **NOT REPORTED**
CORROSION PROTECTION: **CATHODIC PROTECTION - FIELD INSTALLATION**
EXTERNAL CONTAINMENT: **NOT REPORTED**
CONNECTORS & VALVES:
NOT REPORTED
CORROSION PROTECTION: **CATHODIC PROTECTION - FIELD INSTALLATION**
PIPE COMPLIANCE FLAG
CORROSION PROTECTION COMPLIANCE FLAG: **YES**
CORROSION PROTECTION VARIANCE: **NO VARIANCE**

TANK ID: **42**
NUMBER OF COMPARTMENTS: **1**
INSTALLATION DATE: **01/01/1985**
REGISTRATION DATE: **05/08/1986**
TANK CAPACITY (GAL): **30**
EMPTY TANK: **NOT EMPTY**
STATUS: **IN USE**
STATUS BEGIN DATE: **01/01/1985**
INTERNAL PROTECTION DATE: **NOT REPORTED**
REGULATORY STATUS: **EXEMPT**
TANK DESIGN SINGLE WALL: **NO**
TANK DESIGN DOUBLE WALL: **NO**
PIPE DESIGN SINGLE WALL: **NO**
PIPE DESIGN DOUBLE WALL: **NO**

TANK DETAILS

MATERIAL:

STEEL

CORROSION PROTECTION:

FRP TANK OR PIPING (NONCORRODIBLE)

EXTERNAL CONTAINMENT:

NOT REPORTED

TANK COMPLIANCE FLAG

CORROSION PROTECTION COMPLIANCE FLAG: **YES**

CORROSION PROTECTION VARIANCE: **NO VARIANCE**

COMPARTMENT DETAILS

UST COMPARTMENT ID: **14933**

TANK ID: **42**

COMPARTMENT LETTER: **A**

SUBSTANCES: **HYDRAULIC LIFT OIL**

OTHER SUBSTANCES: **NOT REPORTED**

CAPACITY (GAL): **30**

COMPARTMENT RELEASE DETECTION: **NOT REPORTED**

SPILL CONTAINMENT AND OVERFILL PREVENTION: **NOT REPORTED**

PIPING SYSTEMS

MATERIAL: **NOT REPORTED**

CORROSION PROTECTION: **CATHODIC PROTECTION - FIELD INSTALLATION**

EXTERNAL CONTAINMENT: **NOT REPORTED**

CONNECTORS & VALVES:

NOT REPORTED

CORROSION PROTECTION: **CATHODIC PROTECTION - FIELD INSTALLATION**

PIPE COMPLIANCE FLAG

CORROSION PROTECTION COMPLIANCE FLAG: **YES**

CORROSION PROTECTION VARIANCE: **NO VARIANCE**

TANK ID: **43**

NUMBER OF COMPARTMENTS: **1**

INSTALLATION DATE: **01/01/1985**

REGISTRATION DATE: **05/08/1986**

TANK CAPACITY (GAL): **30**

EMPTY TANK: **NOT EMPTY**

STATUS: **IN USE**

STATUS BEGIN DATE: **01/01/1985**

INTERNAL PROTECTION DATE: **NOT REPORTED**

REGULATORY STATUS: **EXEMPT**

TANK DESIGN SINGLE WALL: **NO**

TANK DESIGN DOUBLE WALL: **NO**

PIPE DESIGN SINGLE WALL: **NO**

PIPE DESIGN DOUBLE WALL: **NO**

TANK DETAILS

MATERIAL:

STEEL

CORROSION PROTECTION:

FRP TANK OR PIPING (NONCORRODIBLE)

EXTERNAL CONTAINMENT:

NOT REPORTED

TANK COMPLIANCE FLAG

CORROSION PROTECTION COMPLIANCE FLAG: **YES**

CORROSION PROTECTION VARIANCE: **NO VARIANCE**

COMPARTMENT DETAILS

UST COMPARTMENT ID: **14932**
TANK ID: **43**
COMPARTMENT LETTER: **A**
SUBSTANCES: **HYDRAULIC LIFT OIL**
OTHER SUBSTANCES: **NOT REPORTED**
CAPACITY (GAL): **30**
COMPARTMENT RELEASE DETECTION: **NOT REPORTED**
SPILL CONTAINMENT AND OVERFILL PREVENTION: **NOT REPORTED**

PIPING SYSTEMS

MATERIAL: **NOT REPORTED**
CORROSION PROTECTION: **CATHODIC PROTECTION - FIELD INSTALLATION**
EXTERNAL CONTAINMENT: **NOT REPORTED**
CONNECTORS & VALVES:
NOT REPORTED
CORROSION PROTECTION: **CATHODIC PROTECTION - FIELD INSTALLATION**
PIPE COMPLIANCE FLAG
CORROSION PROTECTION COMPLIANCE FLAG: **YES**
CORROSION PROTECTION VARIANCE: **NO VARIANCE**

TANK ID: **44**
NUMBER OF COMPARTMENTS: **1**
INSTALLATION DATE: **01/01/1985**
REGISTRATION DATE: **05/08/1986**
TANK CAPACITY (GAL): **30**
EMPTY TANK: **NOT EMPTY**
STATUS: **IN USE**
STATUS BEGIN DATE: **01/01/1985**
INTERNAL PROTECTION DATE: **NOT REPORTED**
REGULATORY STATUS: **EXEMPT**
TANK DESIGN SINGLE WALL: **NO**
TANK DESIGN DOUBLE WALL: **NO**
PIPE DESIGN SINGLE WALL: **NO**
PIPE DESIGN DOUBLE WALL: **NO**

TANK DETAILS

MATERIAL:
STEEL
CORROSION PROTECTION:
FRP TANK OR PIPING (NONCORRODIBLE)
EXTERNAL CONTAINMENT:
NOT REPORTED
TANK COMPLIANCE FLAG
CORROSION PROTECTION COMPLIANCE FLAG: **YES**
CORROSION PROTECTION VARIANCE: **NO VARIANCE**

COMPARTMENT DETAILS

UST COMPARTMENT ID: **14931**
TANK ID: **44**
COMPARTMENT LETTER: **A**
SUBSTANCES: **HYDRAULIC LIFT OIL**
OTHER SUBSTANCES: **NOT REPORTED**
CAPACITY (GAL): **30**
COMPARTMENT RELEASE DETECTION: **NOT REPORTED**
SPILL CONTAINMENT AND OVERFILL PREVENTION: **NOT REPORTED**

PIPING SYSTEMS

MATERIAL: **NOT REPORTED**
CORROSION PROTECTION: **CATHODIC PROTECTION - FIELD INSTALLATION**
EXTERNAL CONTAINMENT: **NOT REPORTED**
CONNECTORS & VALVES:
NOT REPORTED
CORROSION PROTECTION: **CATHODIC PROTECTION - FIELD INSTALLATION**
PIPE COMPLIANCE FLAG
CORROSION PROTECTION COMPLIANCE FLAG: **YES**
CORROSION PROTECTION VARIANCE: **NO VARIANCE**

ABOVEGROUND STORAGE TANK INFORMATION

AST ID #: **221289** MULTIPLE COMPARTMENT FLAG: **NO**
TANK ID: **10703** REGISTRATION DATE: **12/14/2015**
INSTALLATION DATE: **11/16/2015** STATUS BEGIN DATE: **11/16/2015**
TANK CAPACITY (GAL): **4000** REGULATORY STATUS: **FULLY REGULATED**
STATUS: **IN USE** SUBSTANCES: **GASOLINE**

MATERIAL OF CONSTRUCTION

STEEL: **NO** CORRUGATED METAL: **NO**
FIBERGLASS: **NO** CONCRETE: **NO**
ALUMINIUM: **NO**

CONTAINMENT

EARTHEN DIKE: **NO** CONCRETE: **NO**
CONTAINMENT LINER: **NO** NONE: **NO**
STAGE I VAPOR RECOVERY: **NOT REPORTED**
STAGE I INSTALLATION DATE: **NOT REPORTED**

Back to Report Summary

MAP ID# 101 **Distance from Property: 0.12 mi. (634 ft.) NE**

FACILITY INFORMATION

ID#: **4403**
NAME: **TROPHY NISSAN**
ADDRESS: **5031 N GALLOWAY AVE**
MESQUITE, TX 75150-1557
COUNTY: **DALLAS**
REGION: **4**
TYPE: **RETAIL**
BEGIN DATE: **06/18/1986**
STATUS: **ACTIVE**
EXEMPT STATUS: **NO**
RECORDS OFF-SITE: **NO**
NUMBER OF ACTIVE UNDERGROUND TANKS: **0**
NUMBER OF ACTIVE ABOVEGROUND TANKS: **1**

APPLICATION INFORMATION:

RECEIVED DATE ON EARLIEST REGISTRATION FORM: **12/14/2015**
SIGNATURE DATE ON EARLIEST REGISTRATION FORM: **12/02/2015**
SIGNATURE NAME & TITLE: **RJ PARROTT, REPRESENTATIVE**
ENFORCEMENT ACTION DATE: **NOT REPORTED**

CONTACT INFORMATION

NAME: **NOT REPORTED**
TITLE: **NOT REPORTED**
ORGANIZATION: **TROPHY NISSAN**
MAIL ADDRESS: **MAILING ADDRESS NOT REPORTED**
CITY NOT REPORTED
PHONE: **NOT REPORTED**

OWNER

OWNER NUMBER: **CN600345193**
NAME: **RANPARR INC**
CONTACT ADDRESS: **OWNER ADDRESS NOT REPORTED**
CITY NOT REPORTED
TYPE: **CORPORATION/COMPANY**
BEGIN DATE: **11/16/2015**
CONTACT ROLE: **NOT REPORTED**
CONTACT NAME: **NOT REPORTED**
CONTACT TITLE: **NOT REPORTED**
ORGANIZATION: **NOT REPORTED**
PHONE: **NOT REPORTED**
FAX: **NOT REPORTED**
EMAIL: **NOT REPORTED**
OWNER NUMBER: **CN600462451**
NAME: **TROPHY NISSAN INC**
CONTACT ADDRESS: **5031 N GALLOWAY AVE**
MESQUITE TX 75150
TYPE: **CORPORATION/COMPANY**
BEGIN DATE: **11/16/2015**
CONTACT ROLE: **OWNCON**
CONTACT NAME: **DAVID TUNNELL**
CONTACT TITLE: **NOT REPORTED**
ORGANIZATION: **TROPHY NISSAN INC**
PHONE: **(972) 6132200 0**

FAX: **NOT REPORTED**
EMAIL: **NOT REPORTED**
OWNER NUMBER: **CN600462451**
NAME: **TROPHY NISSAN INC**
CONTACT ADDRESS: **OWNER ADDRESS NOT REPORTED**
CITY NOT REPORTED
TYPE: **CORPORATION/COMPANY**
BEGIN DATE: **06/18/1986**
CONTACT ROLE: **NOT REPORTED**
CONTACT NAME: **NOT REPORTED**
CONTACT TITLE: **NOT REPORTED**
ORGANIZATION: **NOT REPORTED**
PHONE: **NOT REPORTED**
FAX: **NOT REPORTED**
EMAIL: **NOT REPORTED**

OPERATOR

OPERATOR NUMBER: **CN600462451**
NAME: **TROPHY NISSAN INC**
CONTACT ADDRESS: **5031 N GALLOWAY AVE**
MESQUITE TX 75150
TYPE: **CORPORATION/COMPANY**
BEGIN DATE: **11/16/2015**
CONTACT ROLE: **OPRCON**
CONTACT NAME: **NOT REPORTED**
CONTACT TITLE: **NOT REPORTED**
ORGANIZATION: **TROPHY NISSAN INC**
PHONE: **NOT REPORTED**
FAX: **NOT REPORTED**
EMAIL: **NOT REPORTED**

SELF-CERTIFICATION

-**NO SELF-CERTIFICATION INFORMATION REPORTED-**

CONSTRUCTION NOTIFICATION

NOTIFICATION CONSTRUCTION ID: **28293**
APPLICATION RECEIVED DATE: **10/05/2015**
SCHEDULE CONSTRUCTION DATE: **10/05/2015**
GENERAL DESCRIPTION OF PROPOSED CONSTRUCTION:
INSTALL A 4000 GALLON FIREGUARD UL2085 AST.

UNDERGROUND STORAGE TANK

TANK ID: **1**
NUMBER OF COMPARTMENTS: **1**
INSTALLATION DATE: **01/01/1985**
REGISTRATION DATE: **05/08/1986**
TANK CAPACITY (GAL): **10000**
EMPTY TANK: **NOT EMPTY**
STATUS: **REMOVED FROM GROUND**
STATUS BEGIN DATE: **06/17/1997**
INTERNAL PROTECTION DATE: **NOT REPORTED**
REGULATORY STATUS: **FULLY REGULATED**
TANK DESIGN SINGLE WALL: **YES**
TANK DESIGN DOUBLE WALL: **NO**
PIPE DESIGN SINGLE WALL: **NO**
PIPE DESIGN DOUBLE WALL: **NO**

TANK DETAILS

MATERIAL:
COMPOSITE
CORROSION PROTECTION:
COMPOSITE TANK (STEEL W/FRP EXTERNAL LAMINATE)
EXTERNAL CONTAINMENT:
NOT REPORTED
TANK COMPLIANCE FLAG
CORROSION PROTECTION COMPLIANCE FLAG: **YES**
CORROSION PROTECTION VARIANCE: **NO VARIANCE**

COMPARTMENT DETAILS

UST COMPARTMENT ID: **14911**
TANK ID: **1**
COMPARTMENT LETTER: **A**
SUBSTANCES: **GASOLINE**
OTHER SUBSTANCES: **NOT REPORTED**
CAPACITY (GAL): **10000**
COMPARTMENT RELEASE DETECTION: **NOT REPORTED**
SPILL CONTAINMENT AND OVERFILL PREVENTION: **NOT REPORTED**

PIPING SYSTEMS

MATERIAL: **FRP**
CORROSION PROTECTION: **FRP TANK OR PIPING (NONCORRODIBLE)**
EXTERNAL CONTAINMENT: **NOT REPORTED**
CONNECTORS & VALVES:
NOT REPORTED
PIPEING RELEASE DETECTION:
NOT REPORTED
PIPE COMPLIANCE FLAG
CORROSION PROTECTION COMPLIANCE FLAG: **YES**
CORROSION PROTECTION VARIANCE: **NO VARIANCE**

TANK ID: **2**
NUMBER OF COMPARTMENTS: **1**
INSTALLATION DATE: **01/01/1985**
REGISTRATION DATE: **05/08/1986**
TANK CAPACITY (GAL): **550**
EMPTY TANK: **NOT EMPTY**
STATUS: **REMOVED FROM GROUND**
STATUS BEGIN DATE: **04/02/1999**
INTERNAL PROTECTION DATE: **NOT REPORTED**
REGULATORY STATUS: **FULLY REGULATED**
TANK DESIGN SINGLE WALL: **YES**
TANK DESIGN DOUBLE WALL: **NO**
PIPE DESIGN SINGLE WALL: **NO**
PIPE DESIGN DOUBLE WALL: **NO**

TANK DETAILS

MATERIAL:
STEEL
CORROSION PROTECTION:
NOT REPORTED
EXTERNAL CONTAINMENT:
NOT REPORTED
TANK COMPLIANCE FLAG
CORROSION PROTECTION COMPLIANCE FLAG: **NO**
CORROSION PROTECTION VARIANCE: **NO VARIANCE**

COMPARTMENT DETAILS

UST COMPARTMENT ID: **14912**
TANK ID: **2**
COMPARTMENT LETTER: **A**
SUBSTANCES: **USED OIL**
OTHER SUBSTANCES: **NOT REPORTED**
CAPACITY (GAL): **550**
COMPARTMENT RELEASE DETECTION: **NOT REPORTED**
SPILL CONTAINMENT AND OVERFILL PREVENTION: **NOT REPORTED**

PIPING SYSTEMS

MATERIAL: **FRP**
CORROSION PROTECTION: **FRP TANK OR PIPING (NONCORRODIBLE)**
EXTERNAL CONTAINMENT: **NOT REPORTED**
CONNECTORS & VALVES:
NOT REPORTED
PIPEING RELEASE DETECTION:
NOT REPORTED
PIPE COMPLIANCE FLAG
CORROSION PROTECTION COMPLIANCE FLAG: **YES**
CORROSION PROTECTION VARIANCE: **NO VARIANCE**

TANK ID: **3**
NUMBER OF COMPARTMENTS: **1**
INSTALLATION DATE: **01/01/1985**
REGISTRATION DATE: **05/08/1986**
TANK CAPACITY (GAL): **550**
EMPTY TANK: **NOT EMPTY**
STATUS: **REMOVED FROM GROUND**
STATUS BEGIN DATE: **04/02/1999**
INTERNAL PROTECTION DATE: **NOT REPORTED**
REGULATORY STATUS: **FULLY REGULATED**
TANK DESIGN SINGLE WALL: **YES**
TANK DESIGN DOUBLE WALL: **NO**
PIPE DESIGN SINGLE WALL: **NO**
PIPE DESIGN DOUBLE WALL: **NO**

TANK DETAILS

MATERIAL:
STEEL
CORROSION PROTECTION:
NOT REPORTED
EXTERNAL CONTAINMENT:
NOT REPORTED
TANK COMPLIANCE FLAG
CORROSION PROTECTION COMPLIANCE FLAG: **NO**
CORROSION PROTECTION VARIANCE: **NO VARIANCE**

COMPARTMENT DETAILS

UST COMPARTMENT ID: **14913**
TANK ID: **3**
COMPARTMENT LETTER: **A**
SUBSTANCES: **USED OIL**
OTHER SUBSTANCES: **NOT REPORTED**
CAPACITY (GAL): **550**
COMPARTMENT RELEASE DETECTION: **NOT REPORTED**
SPILL CONTAINMENT AND OVERFILL PREVENTION: **NOT REPORTED**

PIPING SYSTEMS

MATERIAL: **FRP**

CORROSION PROTECTION: **FRP TANK OR PIPING (NONCORRODIBLE)**

EXTERNAL CONTAINMENT: **NOT REPORTED**

CONNECTORS & VALVES:

NOT REPORTED

PIPEING RELEASE DETECTION:

NOT REPORTED

PIPE COMPLIANCE FLAG

CORROSION PROTECTION COMPLIANCE FLAG: **YES**

CORROSION PROTECTION VARIANCE: **NO VARIANCE**

TANK ID: **4**

NUMBER OF COMPARTMENTS: **1**

INSTALLATION DATE: **01/01/1985**

REGISTRATION DATE: **05/08/1986**

TANK CAPACITY (GAL): **30**

EMPTY TANK: **NOT EMPTY**

STATUS: **IN USE**

STATUS BEGIN DATE: **01/01/1985**

INTERNAL PROTECTION DATE: **NOT REPORTED**

REGULATORY STATUS: **EXEMPT**

TANK DESIGN SINGLE WALL: **NO**

TANK DESIGN DOUBLE WALL: **NO**

PIPE DESIGN SINGLE WALL: **NO**

PIPE DESIGN DOUBLE WALL: **NO**

TANK DETAILS

MATERIAL:

STEEL

CORROSION PROTECTION:

FRP TANK OR PIPING (NONCORRODIBLE)

EXTERNAL CONTAINMENT:

NOT REPORTED

TANK COMPLIANCE FLAG

CORROSION PROTECTION COMPLIANCE FLAG: **YES**

CORROSION PROTECTION VARIANCE: **NO VARIANCE**

COMPARTMENT DETAILS

UST COMPARTMENT ID: **14914**

TANK ID: **4**

COMPARTMENT LETTER: **A**

SUBSTANCES: **HYDRAULIC LIFT OIL**

OTHER SUBSTANCES: **NOT REPORTED**

CAPACITY (GAL): **30**

COMPARTMENT RELEASE DETECTION: **NOT REPORTED**

SPILL CONTAINMENT AND OVERFILL PREVENTION: **NOT REPORTED**

PIPING SYSTEMS

MATERIAL: **NOT REPORTED**

CORROSION PROTECTION: **CATHODIC PROTECTION - FIELD INSTALLATION**

EXTERNAL CONTAINMENT: **NOT REPORTED**

CONNECTORS & VALVES:

NOT REPORTED

PIPEING RELEASE DETECTION:

NOT REPORTED

PIPE COMPLIANCE FLAG

CORROSION PROTECTION COMPLIANCE FLAG: **YES**
CORROSION PROTECTION VARIANCE: **NO VARIANCE**

TANK ID: **5**
NUMBER OF COMPARTMENTS: **1**
INSTALLATION DATE: **01/01/1985**
REGISTRATION DATE: **05/08/1986**
TANK CAPACITY (GAL): **30**
EMPTY TANK: **NOT EMPTY**
STATUS: **IN USE**
STATUS BEGIN DATE: **01/01/1985**
INTERNAL PROTECTION DATE: **NOT REPORTED**
REGULATORY STATUS: **EXEMPT**
TANK DESIGN SINGLE WALL: **NO**
TANK DESIGN DOUBLE WALL: **NO**
PIPE DESIGN SINGLE WALL: **NO**
PIPE DESIGN DOUBLE WALL: **NO**

TANK DETAILS

MATERIAL:
STEEL
CORROSION PROTECTION:
FRP TANK OR PIPING (NONCORRODIBLE)
EXTERNAL CONTAINMENT:
NOT REPORTED

TANK COMPLIANCE FLAG

CORROSION PROTECTION COMPLIANCE FLAG: **YES**
CORROSION PROTECTION VARIANCE: **NO VARIANCE**

COMPARTMENT DETAILS

UST COMPARTMENT ID: **14930**
TANK ID: **5**
COMPARTMENT LETTER: **A**
SUBSTANCES: **HYDRAULIC LIFT OIL**
OTHER SUBSTANCES: **NOT REPORTED**
CAPACITY (GAL): **30**
COMPARTMENT RELEASE DETECTION: **NOT REPORTED**
SPILL CONTAINMENT AND OVERFILL PREVENTION: **NOT REPORTED**

PIPING SYSTEMS

MATERIAL: **NOT REPORTED**
CORROSION PROTECTION: **CATHODIC PROTECTION - FIELD INSTALLATION**
EXTERNAL CONTAINMENT: **NOT REPORTED**

CONNECTORS & VALVES:

NOT REPORTED
PIPEING RELEASE DETECTION:
NOT REPORTED

PIPE COMPLIANCE FLAG

CORROSION PROTECTION COMPLIANCE FLAG: **YES**
CORROSION PROTECTION VARIANCE: **NO VARIANCE**

TANK ID: **6**
NUMBER OF COMPARTMENTS: **1**
INSTALLATION DATE: **01/01/1985**
REGISTRATION DATE: **05/08/1986**
TANK CAPACITY (GAL): **30**
EMPTY TANK: **NOT EMPTY**
STATUS: **IN USE**
STATUS BEGIN DATE: **01/01/1985**
INTERNAL PROTECTION DATE: **NOT REPORTED**
REGULATORY STATUS: **EXEMPT**
TANK DESIGN SINGLE WALL: **NO**
TANK DESIGN DOUBLE WALL: **NO**
PIPE DESIGN SINGLE WALL: **NO**
PIPE DESIGN DOUBLE WALL: **NO**

TANK DETAILS

MATERIAL:

STEEL

CORROSION PROTECTION:

FRP TANK OR PIPING (NONCORRODIBLE)

EXTERNAL CONTAINMENT:

NOT REPORTED

TANK COMPLIANCE FLAG

CORROSION PROTECTION COMPLIANCE FLAG: **YES**

CORROSION PROTECTION VARIANCE: **NO VARIANCE**

COMPARTMENT DETAILS

UST COMPARTMENT ID: **14929**

TANK ID: **6**

COMPARTMENT LETTER: **A**

SUBSTANCES: **HYDRAULIC LIFT OIL**

OTHER SUBSTANCES: **NOT REPORTED**

CAPACITY (GAL): **30**

COMPARTMENT RELEASE DETECTION: **NOT REPORTED**

SPILL CONTAINMENT AND OVERFILL PREVENTION: **NOT REPORTED**

PIPING SYSTEMS

MATERIAL: **NOT REPORTED**

CORROSION PROTECTION: **CATHODIC PROTECTION - FIELD INSTALLATION**

EXTERNAL CONTAINMENT: **NOT REPORTED**

CONNECTORS & VALVES:

NOT REPORTED

PIPEING RELEASE DETECTION:

NOT REPORTED

PIPE COMPLIANCE FLAG

CORROSION PROTECTION COMPLIANCE FLAG: **YES**

CORROSION PROTECTION VARIANCE: **NO VARIANCE**

TANK ID: **7**

NUMBER OF COMPARTMENTS: **1**

INSTALLATION DATE: **01/01/1985**

REGISTRATION DATE: **05/08/1986**

TANK CAPACITY (GAL): **30**

EMPTY TANK: **NOT EMPTY**

STATUS: **IN USE**

STATUS BEGIN DATE: **01/01/1985**

INTERNAL PROTECTION DATE: **NOT REPORTED**

REGULATORY STATUS: **EXEMPT**

TANK DESIGN SINGLE WALL: **NO**

TANK DESIGN DOUBLE WALL: **NO**

PIPE DESIGN SINGLE WALL: **NO**

PIPE DESIGN DOUBLE WALL: **NO**

TANK DETAILS

MATERIAL:

STEEL

CORROSION PROTECTION:

FRP TANK OR PIPING (NONCORRODIBLE)

EXTERNAL CONTAINMENT:

NOT REPORTED

TANK COMPLIANCE FLAG

CORROSION PROTECTION COMPLIANCE FLAG: **YES**

CORROSION PROTECTION VARIANCE: **NO VARIANCE**

COMPARTMENT DETAILS

UST COMPARTMENT ID: **14928**

TANK ID: **7**

COMPARTMENT LETTER: **A**

SUBSTANCES: **HYDRAULIC LIFT OIL**

OTHER SUBSTANCES: **NOT REPORTED**

CAPACITY (GAL): **30**

COMPARTMENT RELEASE DETECTION: **NOT REPORTED**

SPILL CONTAINMENT AND OVERFILL PREVENTION: **NOT REPORTED**

PIPING SYSTEMS

MATERIAL: **NOT REPORTED**

CORROSION PROTECTION: **CATHODIC PROTECTION - FIELD INSTALLATION**

EXTERNAL CONTAINMENT: **NOT REPORTED**

CONNECTORS & VALVES:

NOT REPORTED

PIPEING RELEASE DETECTION:

NOT REPORTED

PIPE COMPLIANCE FLAG

CORROSION PROTECTION COMPLIANCE FLAG: **YES**

CORROSION PROTECTION VARIANCE: **NO VARIANCE**

TANK ID: **8**

NUMBER OF COMPARTMENTS: **1**

INSTALLATION DATE: **01/01/1985**

REGISTRATION DATE: **05/08/1986**

TANK CAPACITY (GAL): **30**

EMPTY TANK: **NOT EMPTY**

STATUS: **IN USE**

STATUS BEGIN DATE: **01/01/1985**

INTERNAL PROTECTION DATE: **NOT REPORTED**

REGULATORY STATUS: **EXEMPT**

TANK DESIGN SINGLE WALL: **NO**

TANK DESIGN DOUBLE WALL: **NO**

PIPE DESIGN SINGLE WALL: **NO**

PIPE DESIGN DOUBLE WALL: **NO**

TANK DETAILS

MATERIAL:

STEEL

CORROSION PROTECTION:

FRP TANK OR PIPING (NONCORRODIBLE)

EXTERNAL CONTAINMENT:

NOT REPORTED

TANK COMPLIANCE FLAG

CORROSION PROTECTION COMPLIANCE FLAG: **YES**

CORROSION PROTECTION VARIANCE: **NO VARIANCE**

COMPARTMENT DETAILS

UST COMPARTMENT ID: **14927**

TANK ID: **8**

COMPARTMENT LETTER: **A**

SUBSTANCES: **HYDRAULIC LIFT OIL**

OTHER SUBSTANCES: **NOT REPORTED**

CAPACITY (GAL): **30**

COMPARTMENT RELEASE DETECTION: **NOT REPORTED**

SPILL CONTAINMENT AND OVERFILL PREVENTION: **NOT REPORTED**

PIPING SYSTEMS

MATERIAL: **NOT REPORTED**

CORROSION PROTECTION: **CATHODIC PROTECTION - FIELD INSTALLATION**

EXTERNAL CONTAINMENT: **NOT REPORTED**

CONNECTORS & VALVES:

NOT REPORTED

PIPEING RELEASE DETECTION:

NOT REPORTED

PIPE COMPLIANCE FLAG

CORROSION PROTECTION COMPLIANCE FLAG: **YES**

CORROSION PROTECTION VARIANCE: **NO VARIANCE**

TANK ID: **9**

NUMBER OF COMPARTMENTS: **1**

INSTALLATION DATE: **01/01/1985**

REGISTRATION DATE: **05/08/1986**

TANK CAPACITY (GAL): **30**

EMPTY TANK: **NOT EMPTY**

STATUS: **IN USE**

STATUS BEGIN DATE: **01/01/1985**

INTERNAL PROTECTION DATE: **NOT REPORTED**

REGULATORY STATUS: **EXEMPT**

TANK DESIGN SINGLE WALL: **NO**

TANK DESIGN DOUBLE WALL: **NO**

PIPE DESIGN SINGLE WALL: **NO**

PIPE DESIGN DOUBLE WALL: **NO**

TANK DETAILS

MATERIAL:

STEEL

CORROSION PROTECTION:

FRP TANK OR PIPING (NONCORRODIBLE)

EXTERNAL CONTAINMENT:

NOT REPORTED

TANK COMPLIANCE FLAG

CORROSION PROTECTION COMPLIANCE FLAG: **YES**

CORROSION PROTECTION VARIANCE: **NO VARIANCE**

COMPARTMENT DETAILS

UST COMPARTMENT ID: **14926**

TANK ID: **9**

COMPARTMENT LETTER: **A**

SUBSTANCES: **HYDRAULIC LIFT OIL**

OTHER SUBSTANCES: **NOT REPORTED**

CAPACITY (GAL): **30**

COMPARTMENT RELEASE DETECTION: **NOT REPORTED**

SPILL CONTAINMENT AND OVERFILL PREVENTION: **NOT REPORTED**

PIPING SYSTEMS

MATERIAL: **NOT REPORTED**

CORROSION PROTECTION: **CATHODIC PROTECTION - FIELD INSTALLATION**

EXTERNAL CONTAINMENT: **NOT REPORTED**

CONNECTORS & VALVES:

NOT REPORTED

PIPEING RELEASE DETECTION:

NOT REPORTED

PIPE COMPLIANCE FLAG
CORROSION PROTECTION COMPLIANCE FLAG: **YES**
CORROSION PROTECTION VARIANCE: **NO VARIANCE**

TANK ID: **10**
NUMBER OF COMPARTMENTS: **1**
INSTALLATION DATE: **01/01/1985**
REGISTRATION DATE: **05/08/1986**
TANK CAPACITY (GAL): **30**
EMPTY TANK: **NOT EMPTY**
STATUS: **IN USE**
STATUS BEGIN DATE: **01/01/1985**
INTERNAL PROTECTION DATE: **NOT REPORTED**
REGULATORY STATUS: **EXEMPT**
TANK DESIGN SINGLE WALL: **NO**
TANK DESIGN DOUBLE WALL: **NO**
PIPE DESIGN SINGLE WALL: **NO**
PIPE DESIGN DOUBLE WALL: **NO**

TANK DETAILS
MATERIAL:
STEEL
CORROSION PROTECTION:
FRP TANK OR PIPING (NONCORRODIBLE)
EXTERNAL CONTAINMENT:
NOT REPORTED
TANK COMPLIANCE FLAG
CORROSION PROTECTION COMPLIANCE FLAG: **YES**
CORROSION PROTECTION VARIANCE: **NO VARIANCE**
COMPARTMENT DETAILS
UST COMPARTMENT ID: **14925**
TANK ID: **10**
COMPARTMENT LETTER: **A**
SUBSTANCES: **HYDRAULIC LIFT OIL**
OTHER SUBSTANCES: **NOT REPORTED**
CAPACITY (GAL): **30**
COMPARTMENT RELEASE DETECTION: **NOT REPORTED**
SPILL CONTAINMENT AND OVERFILL PREVENTION: **NOT REPORTED**
PIPING SYSTEMS
MATERIAL: **NOT REPORTED**
CORROSION PROTECTION: **CATHODIC PROTECTION - FIELD INSTALLATION**
EXTERNAL CONTAINMENT: **NOT REPORTED**
CONNECTORS & VALVES:
NOT REPORTED
PIPEING RELEASE DETECTION:
NOT REPORTED
PIPE COMPLIANCE FLAG
CORROSION PROTECTION COMPLIANCE FLAG: **YES**
CORROSION PROTECTION VARIANCE: **NO VARIANCE**

TANK ID: **11**
NUMBER OF COMPARTMENTS: **1**
INSTALLATION DATE: **01/01/1985**
REGISTRATION DATE: **05/08/1986**
TANK CAPACITY (GAL): **30**
EMPTY TANK: **NOT EMPTY**
STATUS: **IN USE**
STATUS BEGIN DATE: **01/01/1985**
INTERNAL PROTECTION DATE: **NOT REPORTED**
REGULATORY STATUS: **EXEMPT**
TANK DESIGN SINGLE WALL: **NO**
TANK DESIGN DOUBLE WALL: **NO**

PIPE DESIGN SINGLE WALL: **NO**
PIPE DESIGN DOUBLE WALL: **NO**

TANK DETAILS

MATERIAL:
STEEL
CORROSION PROTECTION:
FRP TANK OR PIPING (NONCORRODIBLE)
EXTERNAL CONTAINMENT:
NOT REPORTED
TANK COMPLIANCE FLAG
CORROSION PROTECTION COMPLIANCE FLAG: **YES**
CORROSION PROTECTION VARIANCE: **NO VARIANCE**

COMPARTMENT DETAILS

UST COMPARTMENT ID: **14924**
TANK ID: **11**
COMPARTMENT LETTER: **A**
SUBSTANCES: **HYDRAULIC LIFT OIL**
OTHER SUBSTANCES: **NOT REPORTED**
CAPACITY (GAL): **30**
COMPARTMENT RELEASE DETECTION: **NOT REPORTED**
SPILL CONTAINMENT AND OVERFILL PREVENTION: **NOT REPORTED**

PIPING SYSTEMS

MATERIAL: **NOT REPORTED**
CORROSION PROTECTION: **CATHODIC PROTECTION - FIELD INSTALLATION**
EXTERNAL CONTAINMENT: **NOT REPORTED**
CONNECTORS & VALVES:
NOT REPORTED
PIPEING RELEASE DETECTION:
NOT REPORTED
PIPE COMPLIANCE FLAG
CORROSION PROTECTION COMPLIANCE FLAG: **YES**
CORROSION PROTECTION VARIANCE: **NO VARIANCE**

TANK ID: **12**
NUMBER OF COMPARTMENTS: **1**
INSTALLATION DATE: **01/01/1985**
REGISTRATION DATE: **05/08/1986**
TANK CAPACITY (GAL): **30**
EMPTY TANK: **NOT EMPTY**
STATUS: **IN USE**
STATUS BEGIN DATE: **01/01/1985**
INTERNAL PROTECTION DATE: **NOT REPORTED**
REGULATORY STATUS: **EXEMPT**
TANK DESIGN SINGLE WALL: **NO**
TANK DESIGN DOUBLE WALL: **NO**
PIPE DESIGN SINGLE WALL: **NO**
PIPE DESIGN DOUBLE WALL: **NO**

TANK DETAILS

MATERIAL:
STEEL
CORROSION PROTECTION:
FRP TANK OR PIPING (NONCORRODIBLE)
EXTERNAL CONTAINMENT:
NOT REPORTED

TANK COMPLIANCE FLAG
CORROSION PROTECTION COMPLIANCE FLAG: **YES**
CORROSION PROTECTION VARIANCE: **NO VARIANCE**

COMPARTMENT DETAILS

UST COMPARTMENT ID: **14923**
TANK ID: **12**
COMPARTMENT LETTER: **A**
SUBSTANCES: **HYDRAULIC LIFT OIL**
OTHER SUBSTANCES: **NOT REPORTED**
CAPACITY (GAL): **30**
COMPARTMENT RELEASE DETECTION: **NOT REPORTED**
SPILL CONTAINMENT AND OVERFILL PREVENTION: **NOT REPORTED**

PIPING SYSTEMS

MATERIAL: **NOT REPORTED**
CORROSION PROTECTION: **CATHODIC PROTECTION - FIELD INSTALLATION**
EXTERNAL CONTAINMENT: **NOT REPORTED**
CONNECTORS & VALVES:
NOT REPORTED
PIPEING RELEASE DETECTION:
NOT REPORTED
PIPE COMPLIANCE FLAG
CORROSION PROTECTION COMPLIANCE FLAG: **YES**
CORROSION PROTECTION VARIANCE: **NO VARIANCE**

TANK ID: **13**
NUMBER OF COMPARTMENTS: **1**
INSTALLATION DATE: **01/01/1985**
REGISTRATION DATE: **05/08/1986**
TANK CAPACITY (GAL): **30**
EMPTY TANK: **NOT EMPTY**
STATUS: **IN USE**
STATUS BEGIN DATE: **01/01/1985**
INTERNAL PROTECTION DATE: **NOT REPORTED**
REGULATORY STATUS: **EXEMPT**
TANK DESIGN SINGLE WALL: **NO**
TANK DESIGN DOUBLE WALL: **NO**
PIPE DESIGN SINGLE WALL: **NO**
PIPE DESIGN DOUBLE WALL: **NO**

TANK DETAILS

MATERIAL:
STEEL
CORROSION PROTECTION:
FRP TANK OR PIPING (NONCORRODIBLE)
EXTERNAL CONTAINMENT:
NOT REPORTED
TANK COMPLIANCE FLAG
CORROSION PROTECTION COMPLIANCE FLAG: **YES**
CORROSION PROTECTION VARIANCE: **NO VARIANCE**

COMPARTMENT DETAILS

UST COMPARTMENT ID: **14922**
TANK ID: **13**
COMPARTMENT LETTER: **A**
SUBSTANCES: **HYDRAULIC LIFT OIL**
OTHER SUBSTANCES: **NOT REPORTED**

CAPACITY (GAL): **30**
COMPARTMENT RELEASE DETECTION: **NOT REPORTED**
SPILL CONTAINMENT AND OVERFILL PREVENTION: **NOT REPORTED**

PIPING SYSTEMS

MATERIAL: **NOT REPORTED**
CORROSION PROTECTION: **CATHODIC PROTECTION - FIELD INSTALLATION**
EXTERNAL CONTAINMENT: **NOT REPORTED**
CONNECTORS & VALVES:
NOT REPORTED
PIPEING RELEASE DETECTION:
NOT REPORTED
PIPE COMPLIANCE FLAG
CORROSION PROTECTION COMPLIANCE FLAG: **YES**
CORROSION PROTECTION VARIANCE: **NO VARIANCE**

TANK ID: **14**
NUMBER OF COMPARTMENTS: **1**
INSTALLATION DATE: **01/01/1985**
REGISTRATION DATE: **05/08/1986**
TANK CAPACITY (GAL): **30**
EMPTY TANK: **NOT EMPTY**
STATUS: **IN USE**
STATUS BEGIN DATE: **01/01/1985**
INTERNAL PROTECTION DATE: **NOT REPORTED**
REGULATORY STATUS: **EXEMPT**
TANK DESIGN SINGLE WALL: **NO**
TANK DESIGN DOUBLE WALL: **NO**
PIPE DESIGN SINGLE WALL: **NO**
PIPE DESIGN DOUBLE WALL: **NO**

TANK DETAILS

MATERIAL:
STEEL
CORROSION PROTECTION:
FRP TANK OR PIPING (NONCORRODIBLE)
EXTERNAL CONTAINMENT:
NOT REPORTED
TANK COMPLIANCE FLAG
CORROSION PROTECTION COMPLIANCE FLAG: **YES**
CORROSION PROTECTION VARIANCE: **NO VARIANCE**

COMPARTMENT DETAILS

UST COMPARTMENT ID: **14921**
TANK ID: **14**
COMPARTMENT LETTER: **A**
SUBSTANCES: **HYDRAULIC LIFT OIL**
OTHER SUBSTANCES: **NOT REPORTED**
CAPACITY (GAL): **30**
COMPARTMENT RELEASE DETECTION: **NOT REPORTED**
SPILL CONTAINMENT AND OVERFILL PREVENTION: **NOT REPORTED**

PIPING SYSTEMS

MATERIAL: **NOT REPORTED**
CORROSION PROTECTION: **CATHODIC PROTECTION - FIELD INSTALLATION**
EXTERNAL CONTAINMENT: **NOT REPORTED**
CONNECTORS & VALVES:
NOT REPORTED

PIPEING RELEASE DETECTION:
NOT REPORTED
PIPE COMPLIANCE FLAG
CORROSION PROTECTION COMPLIANCE FLAG: **YES**
CORROSION PROTECTION VARIANCE: **NO VARIANCE**

TANK ID: **15**
NUMBER OF COMPARTMENTS: **1**
INSTALLATION DATE: **01/01/1985**
REGISTRATION DATE: **05/08/1986**
TANK CAPACITY (GAL): **30**
EMPTY TANK: **NOT EMPTY**
STATUS: **IN USE**
STATUS BEGIN DATE: **01/01/1985**
INTERNAL PROTECTION DATE: **NOT REPORTED**
REGULATORY STATUS: **EXEMPT**
TANK DESIGN SINGLE WALL: **NO**
TANK DESIGN DOUBLE WALL: **NO**
PIPE DESIGN SINGLE WALL: **NO**
PIPE DESIGN DOUBLE WALL: **NO**

TANK DETAILS
MATERIAL:
STEEL
CORROSION PROTECTION:
FRP TANK OR PIPING (NONCORRODIBLE)
EXTERNAL CONTAINMENT:
NOT REPORTED
TANK COMPLIANCE FLAG
CORROSION PROTECTION COMPLIANCE FLAG: **YES**
CORROSION PROTECTION VARIANCE: **NO VARIANCE**
COMPARTMENT DETAILS
UST COMPARTMENT ID: **14920**
TANK ID: **15**
COMPARTMENT LETTER: **A**
SUBSTANCES: **HYDRAULIC LIFT OIL**
OTHER SUBSTANCES: **NOT REPORTED**
CAPACITY (GAL): **30**
COMPARTMENT RELEASE DETECTION: **NOT REPORTED**
SPILL CONTAINMENT AND OVERFILL PREVENTION: **NOT REPORTED**
PIPING SYSTEMS
MATERIAL: **NOT REPORTED**
CORROSION PROTECTION: **CATHODIC PROTECTION - FIELD INSTALLATION**
EXTERNAL CONTAINMENT: **NOT REPORTED**
CONNECTORS & VALVES:
NOT REPORTED
PIPEING RELEASE DETECTION:
NOT REPORTED
PIPE COMPLIANCE FLAG
CORROSION PROTECTION COMPLIANCE FLAG: **YES**
CORROSION PROTECTION VARIANCE: **NO VARIANCE**

TANK ID: **16**
NUMBER OF COMPARTMENTS: **1**
INSTALLATION DATE: **01/01/1985**
REGISTRATION DATE: **05/08/1986**
TANK CAPACITY (GAL): **30**
EMPTY TANK: **NOT EMPTY**
STATUS: **IN USE**
STATUS BEGIN DATE: **01/01/1985**

INTERNAL PROTECTION DATE: **NOT REPORTED**
REGULATORY STATUS: **EXEMPT**
TANK DESIGN SINGLE WALL: **NO**
TANK DESIGN DOUBLE WALL: **NO**
PIPE DESIGN SINGLE WALL: **NO**
PIPE DESIGN DOUBLE WALL: **NO**

TANK DETAILS

MATERIAL:
STEEL
CORROSION PROTECTION:
FRP TANK OR PIPING (NONCORRODIBLE)
EXTERNAL CONTAINMENT:
NOT REPORTED
TANK COMPLIANCE FLAG
CORROSION PROTECTION COMPLIANCE FLAG: **YES**
CORROSION PROTECTION VARIANCE: **NO VARIANCE**

COMPARTMENT DETAILS

UST COMPARTMENT ID: **14919**
TANK ID: **16**
COMPARTMENT LETTER: **A**
SUBSTANCES: **HYDRAULIC LIFT OIL**
OTHER SUBSTANCES: **NOT REPORTED**
CAPACITY (GAL): **30**
COMPARTMENT RELEASE DETECTION: **NOT REPORTED**
SPILL CONTAINMENT AND OVERFILL PREVENTION: **NOT REPORTED**

PIPING SYSTEMS

MATERIAL: **NOT REPORTED**
CORROSION PROTECTION: **CATHODIC PROTECTION - FIELD INSTALLATION**
EXTERNAL CONTAINMENT: **NOT REPORTED**
CONNECTORS & VALVES:
NOT REPORTED
PIPEING RELEASE DETECTION:
NOT REPORTED
PIPE COMPLIANCE FLAG
CORROSION PROTECTION COMPLIANCE FLAG: **YES**
CORROSION PROTECTION VARIANCE: **NO VARIANCE**

TANK ID: **17**
NUMBER OF COMPARTMENTS: **1**
INSTALLATION DATE: **01/01/1985**
REGISTRATION DATE: **05/08/1986**
TANK CAPACITY (GAL): **30**
EMPTY TANK: **NOT EMPTY**
STATUS: **IN USE**
STATUS BEGIN DATE: **01/01/1985**
INTERNAL PROTECTION DATE: **NOT REPORTED**
REGULATORY STATUS: **EXEMPT**
TANK DESIGN SINGLE WALL: **NO**
TANK DESIGN DOUBLE WALL: **NO**
PIPE DESIGN SINGLE WALL: **NO**
PIPE DESIGN DOUBLE WALL: **NO**

TANK DETAILS

MATERIAL:
STEEL
CORROSION PROTECTION:
FRP TANK OR PIPING (NONCORRODIBLE)

EXTERNAL CONTAINMENT:
NOT REPORTED
TANK COMPLIANCE FLAG
CORROSION PROTECTION COMPLIANCE FLAG: **YES**
CORROSION PROTECTION VARIANCE: **NO VARIANCE**
COMPARTMENT DETAILS
UST COMPARTMENT ID: **14918**
TANK ID: **17**
COMPARTMENT LETTER: **A**
SUBSTANCES: **HYDRAULIC LIFT OIL**
OTHER SUBSTANCES: **NOT REPORTED**
CAPACITY (GAL): **30**
COMPARTMENT RELEASE DETECTION: **NOT REPORTED**
SPILL CONTAINMENT AND OVERFILL PREVENTION: **NOT REPORTED**
PIPING SYSTEMS
MATERIAL: **NOT REPORTED**
CORROSION PROTECTION: **CATHODIC PROTECTION - FIELD INSTALLATION**
EXTERNAL CONTAINMENT: **NOT REPORTED**
CONNECTORS & VALVES:
NOT REPORTED
PIPEING RELEASE DETECTION:
NOT REPORTED
PIPE COMPLIANCE FLAG
CORROSION PROTECTION COMPLIANCE FLAG: **YES**
CORROSION PROTECTION VARIANCE: **NO VARIANCE**

TANK ID: **18**
NUMBER OF COMPARTMENTS: **1**
INSTALLATION DATE: **01/01/1985**
REGISTRATION DATE: **05/08/1986**
TANK CAPACITY (GAL): **30**
EMPTY TANK: **NOT EMPTY**
STATUS: **IN USE**
STATUS BEGIN DATE: **01/01/1985**
INTERNAL PROTECTION DATE: **NOT REPORTED**
REGULATORY STATUS: **EXEMPT**
TANK DESIGN SINGLE WALL: **NO**
TANK DESIGN DOUBLE WALL: **NO**
PIPE DESIGN SINGLE WALL: **NO**
PIPE DESIGN DOUBLE WALL: **NO**

TANK DETAILS
MATERIAL:
STEEL
CORROSION PROTECTION:
FRP TANK OR PIPING (NONCORRODIBLE)
EXTERNAL CONTAINMENT:
NOT REPORTED
TANK COMPLIANCE FLAG
CORROSION PROTECTION COMPLIANCE FLAG: **YES**
CORROSION PROTECTION VARIANCE: **NO VARIANCE**
COMPARTMENT DETAILS
UST COMPARTMENT ID: **14917**
TANK ID: **18**
COMPARTMENT LETTER: **A**

SUBSTANCES: **HYDRAULIC LIFT OIL**
OTHER SUBSTANCES: **NOT REPORTED**
CAPACITY (GAL): **30**
COMPARTMENT RELEASE DETECTION: **NOT REPORTED**
SPILL CONTAINMENT AND OVERFILL PREVENTION: **NOT REPORTED**

PIPING SYSTEMS

MATERIAL: **NOT REPORTED**
CORROSION PROTECTION: **CATHODIC PROTECTION - FIELD INSTALLATION**
EXTERNAL CONTAINMENT: **NOT REPORTED**
CONNECTORS & VALVES:
NOT REPORTED
PIPEING RELEASE DETECTION:
NOT REPORTED
PIPE COMPLIANCE FLAG
CORROSION PROTECTION COMPLIANCE FLAG: **YES**
CORROSION PROTECTION VARIANCE: **NO VARIANCE**

TANK ID: **19**
NUMBER OF COMPARTMENTS: **1**
INSTALLATION DATE: **01/01/1985**
REGISTRATION DATE: **05/08/1986**
TANK CAPACITY (GAL): **30**
EMPTY TANK: **NOT EMPTY**
STATUS: **IN USE**
STATUS BEGIN DATE: **01/01/1985**
INTERNAL PROTECTION DATE: **NOT REPORTED**
REGULATORY STATUS: **EXEMPT**
TANK DESIGN SINGLE WALL: **NO**
TANK DESIGN DOUBLE WALL: **NO**
PIPE DESIGN SINGLE WALL: **NO**
PIPE DESIGN DOUBLE WALL: **NO**

TANK DETAILS

MATERIAL:
STEEL
CORROSION PROTECTION:
FRP TANK OR PIPING (NONCORRODIBLE)
EXTERNAL CONTAINMENT:
NOT REPORTED
TANK COMPLIANCE FLAG
CORROSION PROTECTION COMPLIANCE FLAG: **YES**
CORROSION PROTECTION VARIANCE: **NO VARIANCE**

COMPARTMENT DETAILS

UST COMPARTMENT ID: **14916**
TANK ID: **19**
COMPARTMENT LETTER: **A**
SUBSTANCES: **HYDRAULIC LIFT OIL**
OTHER SUBSTANCES: **NOT REPORTED**
CAPACITY (GAL): **30**
COMPARTMENT RELEASE DETECTION: **NOT REPORTED**
SPILL CONTAINMENT AND OVERFILL PREVENTION: **NOT REPORTED**

PIPING SYSTEMS

MATERIAL: **NOT REPORTED**
CORROSION PROTECTION: **CATHODIC PROTECTION - FIELD INSTALLATION**
EXTERNAL CONTAINMENT: **NOT REPORTED**

CONNECTORS & VALVES:
NOT REPORTED
PIPEING RELEASE DETECTION:
NOT REPORTED
PIPE COMPLIANCE FLAG
CORROSION PROTECTION COMPLIANCE FLAG: **YES**
CORROSION PROTECTION VARIANCE: **NO VARIANCE**

TANK ID: **20**
NUMBER OF COMPARTMENTS: **1**
INSTALLATION DATE: **01/01/1985**
REGISTRATION DATE: **05/08/1986**
TANK CAPACITY (GAL): **30**
EMPTY TANK: **NOT EMPTY**
STATUS: **IN USE**
STATUS BEGIN DATE: **01/01/1985**
INTERNAL PROTECTION DATE: **NOT REPORTED**
REGULATORY STATUS: **EXEMPT**
TANK DESIGN SINGLE WALL: **NO**
TANK DESIGN DOUBLE WALL: **NO**
PIPE DESIGN SINGLE WALL: **NO**
PIPE DESIGN DOUBLE WALL: **NO**

TANK DETAILS
MATERIAL:
STEEL
CORROSION PROTECTION:
FRP TANK OR PIPING (NONCORRODIBLE)
EXTERNAL CONTAINMENT:
NOT REPORTED
TANK COMPLIANCE FLAG
CORROSION PROTECTION COMPLIANCE FLAG: **YES**
CORROSION PROTECTION VARIANCE: **NO VARIANCE**
COMPARTMENT DETAILS
UST COMPARTMENT ID: **14915**
TANK ID: **20**
COMPARTMENT LETTER: **A**
SUBSTANCES: **HYDRAULIC LIFT OIL**
OTHER SUBSTANCES: **NOT REPORTED**
CAPACITY (GAL): **30**
COMPARTMENT RELEASE DETECTION: **NOT REPORTED**
SPILL CONTAINMENT AND OVERFILL PREVENTION: **NOT REPORTED**
PIPING SYSTEMS
MATERIAL: **NOT REPORTED**
CORROSION PROTECTION: **CATHODIC PROTECTION - FIELD INSTALLATION**
EXTERNAL CONTAINMENT: **NOT REPORTED**
CONNECTORS & VALVES:
NOT REPORTED
PIPEING RELEASE DETECTION:
NOT REPORTED
PIPE COMPLIANCE FLAG
CORROSION PROTECTION COMPLIANCE FLAG: **YES**
CORROSION PROTECTION VARIANCE: **NO VARIANCE**

TANK ID: **21**
NUMBER OF COMPARTMENTS: **1**
INSTALLATION DATE: **01/01/1985**
REGISTRATION DATE: **05/08/1986**

TANK CAPACITY (GAL): **30**
EMPTY TANK: **NOT EMPTY**
STATUS: **IN USE**
STATUS BEGIN DATE: **01/01/1985**
INTERNAL PROTECTION DATE: **NOT REPORTED**
REGULATORY STATUS: **EXEMPT**
TANK DESIGN SINGLE WALL: **NO**
TANK DESIGN DOUBLE WALL: **NO**
PIPE DESIGN SINGLE WALL: **NO**
PIPE DESIGN DOUBLE WALL: **NO**

TANK DETAILS

MATERIAL:
STEEL
CORROSION PROTECTION:
FRP TANK OR PIPING (NONCORRODIBLE)
EXTERNAL CONTAINMENT:
NOT REPORTED
TANK COMPLIANCE FLAG
CORROSION PROTECTION COMPLIANCE FLAG: **YES**
CORROSION PROTECTION VARIANCE: **NO VARIANCE**

COMPARTMENT DETAILS

UST COMPARTMENT ID: **14954**
TANK ID: **21**
COMPARTMENT LETTER: **A**
SUBSTANCES: **HYDRAULIC LIFT OIL**
OTHER SUBSTANCES: **NOT REPORTED**
CAPACITY (GAL): **30**
COMPARTMENT RELEASE DETECTION: **NOT REPORTED**
SPILL CONTAINMENT AND OVERFILL PREVENTION: **NOT REPORTED**

PIPING SYSTEMS

MATERIAL: **NOT REPORTED**
CORROSION PROTECTION: **CATHODIC PROTECTION - FIELD INSTALLATION**
EXTERNAL CONTAINMENT: **NOT REPORTED**
CONNECTORS & VALVES:
NOT REPORTED
PIPEING RELEASE DETECTION:
NOT REPORTED
PIPE COMPLIANCE FLAG
CORROSION PROTECTION COMPLIANCE FLAG: **YES**
CORROSION PROTECTION VARIANCE: **NO VARIANCE**

TANK ID: **22**
NUMBER OF COMPARTMENTS: **1**
INSTALLATION DATE: **01/01/1985**
REGISTRATION DATE: **05/08/1986**
TANK CAPACITY (GAL): **30**
EMPTY TANK: **NOT EMPTY**
STATUS: **IN USE**
STATUS BEGIN DATE: **01/01/1985**
INTERNAL PROTECTION DATE: **NOT REPORTED**
REGULATORY STATUS: **EXEMPT**
TANK DESIGN SINGLE WALL: **NO**
TANK DESIGN DOUBLE WALL: **NO**
PIPE DESIGN SINGLE WALL: **NO**
PIPE DESIGN DOUBLE WALL: **NO**

TANK DETAILS

MATERIAL:
STEEL

CORROSION PROTECTION:
FRP TANK OR PIPING (NONCORRODIBLE)
EXTERNAL CONTAINMENT:
NOT REPORTED
TANK COMPLIANCE FLAG
CORROSION PROTECTION COMPLIANCE FLAG: **YES**
CORROSION PROTECTION VARIANCE: **NO VARIANCE**
COMPARTMENT DETAILS
UST COMPARTMENT ID: **14953**
TANK ID: **22**
COMPARTMENT LETTER: **A**
SUBSTANCES: **HYDRAULIC LIFT OIL**
OTHER SUBSTANCES: **NOT REPORTED**
CAPACITY (GAL): **30**
COMPARTMENT RELEASE DETECTION: **NOT REPORTED**
SPILL CONTAINMENT AND OVERFILL PREVENTION: **NOT REPORTED**
PIPING SYSTEMS
MATERIAL: **NOT REPORTED**
CORROSION PROTECTION: **CATHODIC PROTECTION - FIELD INSTALLATION**
EXTERNAL CONTAINMENT: **NOT REPORTED**
CONNECTORS & VALVES:
NOT REPORTED
PIPEING RELEASE DETECTION:
NOT REPORTED
PIPE COMPLIANCE FLAG
CORROSION PROTECTION COMPLIANCE FLAG: **YES**
CORROSION PROTECTION VARIANCE: **NO VARIANCE**

TANK ID: **23**
NUMBER OF COMPARTMENTS: **1**
INSTALLATION DATE: **01/01/1985**
REGISTRATION DATE: **05/08/1986**
TANK CAPACITY (GAL): **30**
EMPTY TANK: **NOT EMPTY**
STATUS: **IN USE**
STATUS BEGIN DATE: **01/01/1985**
INTERNAL PROTECTION DATE: **NOT REPORTED**
REGULATORY STATUS: **EXEMPT**
TANK DESIGN SINGLE WALL: **NO**
TANK DESIGN DOUBLE WALL: **NO**
PIPE DESIGN SINGLE WALL: **NO**
PIPE DESIGN DOUBLE WALL: **NO**

TANK DETAILS
MATERIAL:
STEEL
CORROSION PROTECTION:
FRP TANK OR PIPING (NONCORRODIBLE)
EXTERNAL CONTAINMENT:
NOT REPORTED
TANK COMPLIANCE FLAG
CORROSION PROTECTION COMPLIANCE FLAG: **YES**
CORROSION PROTECTION VARIANCE: **NO VARIANCE**
COMPARTMENT DETAILS
UST COMPARTMENT ID: **14952**

TANK ID: **23**
COMPARTMENT LETTER: **A**
SUBSTANCES: **HYDRAULIC LIFT OIL**
OTHER SUBSTANCES: **NOT REPORTED**
CAPACITY (GAL): **30**
COMPARTMENT RELEASE DETECTION: **NOT REPORTED**
SPILL CONTAINMENT AND OVERFILL PREVENTION: **NOT REPORTED**

PIPING SYSTEMS

MATERIAL: **NOT REPORTED**
CORROSION PROTECTION: **CATHODIC PROTECTION - FIELD INSTALLATION**
EXTERNAL CONTAINMENT: **NOT REPORTED**
CONNECTORS & VALVES:
NOT REPORTED
PIPEING RELEASE DETECTION:
NOT REPORTED
PIPE COMPLIANCE FLAG
CORROSION PROTECTION COMPLIANCE FLAG: **YES**
CORROSION PROTECTION VARIANCE: **NO VARIANCE**

TANK ID: **24**
NUMBER OF COMPARTMENTS: **1**
INSTALLATION DATE: **01/01/1985**
REGISTRATION DATE: **05/08/1986**
TANK CAPACITY (GAL): **30**
EMPTY TANK: **NOT EMPTY**
STATUS: **IN USE**
STATUS BEGIN DATE: **01/01/1985**
INTERNAL PROTECTION DATE: **NOT REPORTED**
REGULATORY STATUS: **EXEMPT**
TANK DESIGN SINGLE WALL: **NO**
TANK DESIGN DOUBLE WALL: **NO**
PIPE DESIGN SINGLE WALL: **NO**
PIPE DESIGN DOUBLE WALL: **NO**

TANK DETAILS

MATERIAL:
STEEL
CORROSION PROTECTION:
FRP TANK OR PIPING (NONCORRODIBLE)
EXTERNAL CONTAINMENT:
NOT REPORTED
TANK COMPLIANCE FLAG
CORROSION PROTECTION COMPLIANCE FLAG: **YES**
CORROSION PROTECTION VARIANCE: **NO VARIANCE**

COMPARTMENT DETAILS

UST COMPARTMENT ID: **14951**
TANK ID: **24**
COMPARTMENT LETTER: **A**
SUBSTANCES: **HYDRAULIC LIFT OIL**
OTHER SUBSTANCES: **NOT REPORTED**
CAPACITY (GAL): **30**
COMPARTMENT RELEASE DETECTION: **NOT REPORTED**
SPILL CONTAINMENT AND OVERFILL PREVENTION: **NOT REPORTED**

PIPING SYSTEMS

MATERIAL: **NOT REPORTED**

CORROSION PROTECTION: **CATHODIC PROTECTION - FIELD INSTALLATION**
EXTERNAL CONTAINMENT: **NOT REPORTED**
CONNECTORS & VALVES:
NOT REPORTED
PIPEING RELEASE DETECTION:
NOT REPORTED
PIPE COMPLIANCE FLAG
CORROSION PROTECTION COMPLIANCE FLAG: **YES**
CORROSION PROTECTION VARIANCE: **NO VARIANCE**

TANK ID: **25**
NUMBER OF COMPARTMENTS: **1**
INSTALLATION DATE: **01/01/1985**
REGISTRATION DATE: **05/08/1986**
TANK CAPACITY (GAL): **30**
EMPTY TANK: **NOT EMPTY**
STATUS: **IN USE**
STATUS BEGIN DATE: **01/01/1985**
INTERNAL PROTECTION DATE: **NOT REPORTED**
REGULATORY STATUS: **EXEMPT**
TANK DESIGN SINGLE WALL: **NO**
TANK DESIGN DOUBLE WALL: **NO**
PIPE DESIGN SINGLE WALL: **NO**
PIPE DESIGN DOUBLE WALL: **NO**

TANK DETAILS
MATERIAL:
STEEL
CORROSION PROTECTION:
FRP TANK OR PIPING (NONCORRODIBLE)
EXTERNAL CONTAINMENT:
NOT REPORTED
TANK COMPLIANCE FLAG
CORROSION PROTECTION COMPLIANCE FLAG: **YES**
CORROSION PROTECTION VARIANCE: **NO VARIANCE**
COMPARTMENT DETAILS
UST COMPARTMENT ID: **14950**
TANK ID: **25**
COMPARTMENT LETTER: **A**
SUBSTANCES: **HYDRAULIC LIFT OIL**
OTHER SUBSTANCES: **NOT REPORTED**
CAPACITY (GAL): **30**
COMPARTMENT RELEASE DETECTION: **NOT REPORTED**
SPILL CONTAINMENT AND OVERFILL PREVENTION: **NOT REPORTED**
PIPING SYSTEMS
MATERIAL: **NOT REPORTED**
CORROSION PROTECTION: **CATHODIC PROTECTION - FIELD INSTALLATION**
EXTERNAL CONTAINMENT: **NOT REPORTED**
CONNECTORS & VALVES:
NOT REPORTED
PIPEING RELEASE DETECTION:
NOT REPORTED
PIPE COMPLIANCE FLAG
CORROSION PROTECTION COMPLIANCE FLAG: **YES**
CORROSION PROTECTION VARIANCE: **NO VARIANCE**

TANK ID: **26**
NUMBER OF COMPARTMENTS: **1**
INSTALLATION DATE: **01/01/1985**
REGISTRATION DATE: **05/08/1986**
TANK CAPACITY (GAL): **30**
EMPTY TANK: **NOT EMPTY**
STATUS: **IN USE**
STATUS BEGIN DATE: **01/01/1985**
INTERNAL PROTECTION DATE: **NOT REPORTED**
REGULATORY STATUS: **EXEMPT**
TANK DESIGN SINGLE WALL: **NO**
TANK DESIGN DOUBLE WALL: **NO**
PIPE DESIGN SINGLE WALL: **NO**
PIPE DESIGN DOUBLE WALL: **NO**

TANK DETAILS

MATERIAL:
STEEL
CORROSION PROTECTION:
FRP TANK OR PIPING (NONCORRODIBLE)
EXTERNAL CONTAINMENT:
NOT REPORTED
TANK COMPLIANCE FLAG
CORROSION PROTECTION COMPLIANCE FLAG: **YES**
CORROSION PROTECTION VARIANCE: **NO VARIANCE**

COMPARTMENT DETAILS

UST COMPARTMENT ID: **14949**
TANK ID: **26**
COMPARTMENT LETTER: **A**
SUBSTANCES: **HYDRAULIC LIFT OIL**
OTHER SUBSTANCES: **NOT REPORTED**
CAPACITY (GAL): **30**
COMPARTMENT RELEASE DETECTION: **NOT REPORTED**
SPILL CONTAINMENT AND OVERFILL PREVENTION: **NOT REPORTED**

PIPING SYSTEMS

MATERIAL: **NOT REPORTED**
CORROSION PROTECTION: **CATHODIC PROTECTION - FIELD INSTALLATION**
EXTERNAL CONTAINMENT: **NOT REPORTED**
CONNECTORS & VALVES:
NOT REPORTED
PIPEING RELEASE DETECTION:
NOT REPORTED
PIPE COMPLIANCE FLAG
CORROSION PROTECTION COMPLIANCE FLAG: **YES**
CORROSION PROTECTION VARIANCE: **NO VARIANCE**

TANK ID: **27**
NUMBER OF COMPARTMENTS: **1**
INSTALLATION DATE: **01/01/1985**
REGISTRATION DATE: **05/08/1986**
TANK CAPACITY (GAL): **30**
EMPTY TANK: **NOT EMPTY**
STATUS: **IN USE**
STATUS BEGIN DATE: **01/01/1985**
INTERNAL PROTECTION DATE: **NOT REPORTED**
REGULATORY STATUS: **EXEMPT**
TANK DESIGN SINGLE WALL: **NO**
TANK DESIGN DOUBLE WALL: **NO**
PIPE DESIGN SINGLE WALL: **NO**
PIPE DESIGN DOUBLE WALL: **NO**

TANK DETAILS

MATERIAL:
STEEL
CORROSION PROTECTION:
FRP TANK OR PIPING (NONCORRODIBLE)
EXTERNAL CONTAINMENT:
NOT REPORTED
TANK COMPLIANCE FLAG
CORROSION PROTECTION COMPLIANCE FLAG: **YES**
CORROSION PROTECTION VARIANCE: **NO VARIANCE**

COMPARTMENT DETAILS

UST COMPARTMENT ID: **14948**
TANK ID: **27**
COMPARTMENT LETTER: **A**
SUBSTANCES: **HYDRAULIC LIFT OIL**
OTHER SUBSTANCES: **NOT REPORTED**
CAPACITY (GAL): **30**
COMPARTMENT RELEASE DETECTION: **NOT REPORTED**
SPILL CONTAINMENT AND OVERFILL PREVENTION: **NOT REPORTED**

PIPING SYSTEMS

MATERIAL: **NOT REPORTED**
CORROSION PROTECTION: **CATHODIC PROTECTION - FIELD INSTALLATION**
EXTERNAL CONTAINMENT: **NOT REPORTED**
CONNECTORS & VALVES:
NOT REPORTED
PIPEING RELEASE DETECTION:
NOT REPORTED
PIPE COMPLIANCE FLAG
CORROSION PROTECTION COMPLIANCE FLAG: **YES**
CORROSION PROTECTION VARIANCE: **NO VARIANCE**

TANK ID: **28**
NUMBER OF COMPARTMENTS: **1**
INSTALLATION DATE: **01/01/1985**
REGISTRATION DATE: **05/08/1986**
TANK CAPACITY (GAL): **30**
EMPTY TANK: **NOT EMPTY**
STATUS: **IN USE**
STATUS BEGIN DATE: **01/01/1985**
INTERNAL PROTECTION DATE: **NOT REPORTED**
REGULATORY STATUS: **EXEMPT**
TANK DESIGN SINGLE WALL: **NO**
TANK DESIGN DOUBLE WALL: **NO**
PIPE DESIGN SINGLE WALL: **NO**
PIPE DESIGN DOUBLE WALL: **NO**

TANK DETAILS

MATERIAL:
STEEL
CORROSION PROTECTION:
FRP TANK OR PIPING (NONCORRODIBLE)
EXTERNAL CONTAINMENT:
NOT REPORTED
TANK COMPLIANCE FLAG
CORROSION PROTECTION COMPLIANCE FLAG: **YES**
CORROSION PROTECTION VARIANCE: **NO VARIANCE**

COMPARTMENT DETAILS

UST COMPARTMENT ID: **14947**
TANK ID: **28**
COMPARTMENT LETTER: **A**
SUBSTANCES: **HYDRAULIC LIFT OIL**
OTHER SUBSTANCES: **NOT REPORTED**
CAPACITY (GAL): **30**
COMPARTMENT RELEASE DETECTION: **NOT REPORTED**
SPILL CONTAINMENT AND OVERFILL PREVENTION: **NOT REPORTED**

PIPING SYSTEMS

MATERIAL: **NOT REPORTED**
CORROSION PROTECTION: **CATHODIC PROTECTION - FIELD INSTALLATION**
EXTERNAL CONTAINMENT: **NOT REPORTED**
CONNECTORS & VALVES:
NOT REPORTED
PIPEING RELEASE DETECTION:
NOT REPORTED
PIPE COMPLIANCE FLAG
CORROSION PROTECTION COMPLIANCE FLAG: **YES**
CORROSION PROTECTION VARIANCE: **NO VARIANCE**

TANK ID: **29**
NUMBER OF COMPARTMENTS: **1**
INSTALLATION DATE: **01/01/1985**
REGISTRATION DATE: **05/08/1986**
TANK CAPACITY (GAL): **30**
EMPTY TANK: **NOT EMPTY**
STATUS: **IN USE**
STATUS BEGIN DATE: **01/01/1985**
INTERNAL PROTECTION DATE: **NOT REPORTED**
REGULATORY STATUS: **EXEMPT**
TANK DESIGN SINGLE WALL: **NO**
TANK DESIGN DOUBLE WALL: **NO**
PIPE DESIGN SINGLE WALL: **NO**
PIPE DESIGN DOUBLE WALL: **NO**

TANK DETAILS

MATERIAL:
STEEL
CORROSION PROTECTION:
FRP TANK OR PIPING (NONCORRODIBLE)
EXTERNAL CONTAINMENT:
NOT REPORTED
TANK COMPLIANCE FLAG
CORROSION PROTECTION COMPLIANCE FLAG: **YES**
CORROSION PROTECTION VARIANCE: **NO VARIANCE**

COMPARTMENT DETAILS

UST COMPARTMENT ID: **14946**
TANK ID: **29**
COMPARTMENT LETTER: **A**
SUBSTANCES: **HYDRAULIC LIFT OIL**
OTHER SUBSTANCES: **NOT REPORTED**
CAPACITY (GAL): **30**
COMPARTMENT RELEASE DETECTION: **NOT REPORTED**
SPILL CONTAINMENT AND OVERFILL PREVENTION: **NOT REPORTED**

PIPING SYSTEMS

MATERIAL: **NOT REPORTED**

CORROSION PROTECTION: **CATHODIC PROTECTION - FIELD INSTALLATION**

EXTERNAL CONTAINMENT: **NOT REPORTED**

CONNECTORS & VALVES:

NOT REPORTED

PIPEING RELEASE DETECTION:

NOT REPORTED

PIPE COMPLIANCE FLAG

CORROSION PROTECTION COMPLIANCE FLAG: **YES**

CORROSION PROTECTION VARIANCE: **NO VARIANCE**

TANK ID: **30**

NUMBER OF COMPARTMENTS: **1**

INSTALLATION DATE: **01/01/1985**

REGISTRATION DATE: **05/08/1986**

TANK CAPACITY (GAL): **30**

EMPTY TANK: **NOT EMPTY**

STATUS: **IN USE**

STATUS BEGIN DATE: **01/01/1985**

INTERNAL PROTECTION DATE: **NOT REPORTED**

REGULATORY STATUS: **EXEMPT**

TANK DESIGN SINGLE WALL: **NO**

TANK DESIGN DOUBLE WALL: **NO**

PIPE DESIGN SINGLE WALL: **NO**

PIPE DESIGN DOUBLE WALL: **NO**

TANK DETAILS

MATERIAL:

STEEL

CORROSION PROTECTION:

FRP TANK OR PIPING (NONCORRODIBLE)

EXTERNAL CONTAINMENT:

NOT REPORTED

TANK COMPLIANCE FLAG

CORROSION PROTECTION COMPLIANCE FLAG: **YES**

CORROSION PROTECTION VARIANCE: **NO VARIANCE**

COMPARTMENT DETAILS

UST COMPARTMENT ID: **14945**

TANK ID: **30**

COMPARTMENT LETTER: **A**

SUBSTANCES: **HYDRAULIC LIFT OIL**

OTHER SUBSTANCES: **NOT REPORTED**

CAPACITY (GAL): **30**

COMPARTMENT RELEASE DETECTION: **NOT REPORTED**

SPILL CONTAINMENT AND OVERFILL PREVENTION: **NOT REPORTED**

PIPING SYSTEMS

MATERIAL: **NOT REPORTED**

CORROSION PROTECTION: **CATHODIC PROTECTION - FIELD INSTALLATION**

EXTERNAL CONTAINMENT: **NOT REPORTED**

CONNECTORS & VALVES:

NOT REPORTED

PIPEING RELEASE DETECTION:

NOT REPORTED

PIPE COMPLIANCE FLAG

CORROSION PROTECTION COMPLIANCE FLAG: **YES**
CORROSION PROTECTION VARIANCE: **NO VARIANCE**

TANK ID: **31**
NUMBER OF COMPARTMENTS: **1**
INSTALLATION DATE: **01/01/1985**
REGISTRATION DATE: **05/08/1986**
TANK CAPACITY (GAL): **30**
EMPTY TANK: **NOT EMPTY**
STATUS: **IN USE**
STATUS BEGIN DATE: **01/01/1985**
INTERNAL PROTECTION DATE: **NOT REPORTED**
REGULATORY STATUS: **EXEMPT**
TANK DESIGN SINGLE WALL: **NO**
TANK DESIGN DOUBLE WALL: **NO**
PIPE DESIGN SINGLE WALL: **NO**
PIPE DESIGN DOUBLE WALL: **NO**

TANK DETAILS

MATERIAL:
STEEL
CORROSION PROTECTION:
FRP TANK OR PIPING (NONCORRODIBLE)
EXTERNAL CONTAINMENT:
NOT REPORTED
TANK COMPLIANCE FLAG
CORROSION PROTECTION COMPLIANCE FLAG: **YES**
CORROSION PROTECTION VARIANCE: **NO VARIANCE**

COMPARTMENT DETAILS

UST COMPARTMENT ID: **14944**
TANK ID: **31**
COMPARTMENT LETTER: **A**
SUBSTANCES: **HYDRAULIC LIFT OIL**
OTHER SUBSTANCES: **NOT REPORTED**
CAPACITY (GAL): **30**
COMPARTMENT RELEASE DETECTION: **NOT REPORTED**
SPILL CONTAINMENT AND OVERFILL PREVENTION: **NOT REPORTED**

PIPING SYSTEMS

MATERIAL: **NOT REPORTED**
CORROSION PROTECTION: **CATHODIC PROTECTION - FIELD INSTALLATION**
EXTERNAL CONTAINMENT: **NOT REPORTED**
CONNECTORS & VALVES:
NOT REPORTED
PIPEING RELEASE DETECTION:
NOT REPORTED
PIPE COMPLIANCE FLAG
CORROSION PROTECTION COMPLIANCE FLAG: **YES**
CORROSION PROTECTION VARIANCE: **NO VARIANCE**

TANK ID: **32**
NUMBER OF COMPARTMENTS: **1**
INSTALLATION DATE: **01/01/1985**
REGISTRATION DATE: **05/08/1986**
TANK CAPACITY (GAL): **30**
EMPTY TANK: **NOT EMPTY**
STATUS: **IN USE**
STATUS BEGIN DATE: **01/01/1985**
INTERNAL PROTECTION DATE: **NOT REPORTED**
REGULATORY STATUS: **EXEMPT**
TANK DESIGN SINGLE WALL: **NO**
TANK DESIGN DOUBLE WALL: **NO**
PIPE DESIGN SINGLE WALL: **NO**
PIPE DESIGN DOUBLE WALL: **NO**

TANK DETAILS

MATERIAL:

STEEL

CORROSION PROTECTION:

FRP TANK OR PIPING (NONCORRODIBLE)

EXTERNAL CONTAINMENT:

NOT REPORTED

TANK COMPLIANCE FLAG

CORROSION PROTECTION COMPLIANCE FLAG: **YES**

CORROSION PROTECTION VARIANCE: **NO VARIANCE**

COMPARTMENT DETAILS

UST COMPARTMENT ID: **14943**

TANK ID: **32**

COMPARTMENT LETTER: **A**

SUBSTANCES: **HYDRAULIC LIFT OIL**

OTHER SUBSTANCES: **NOT REPORTED**

CAPACITY (GAL): **30**

COMPARTMENT RELEASE DETECTION: **NOT REPORTED**

SPILL CONTAINMENT AND OVERFILL PREVENTION: **NOT REPORTED**

PIPING SYSTEMS

MATERIAL: **NOT REPORTED**

CORROSION PROTECTION: **CATHODIC PROTECTION - FIELD INSTALLATION**

EXTERNAL CONTAINMENT: **NOT REPORTED**

CONNECTORS & VALVES:

NOT REPORTED

PIPEING RELEASE DETECTION:

NOT REPORTED

PIPE COMPLIANCE FLAG

CORROSION PROTECTION COMPLIANCE FLAG: **YES**

CORROSION PROTECTION VARIANCE: **NO VARIANCE**

TANK ID: **33**

NUMBER OF COMPARTMENTS: **1**

INSTALLATION DATE: **01/01/1985**

REGISTRATION DATE: **05/08/1986**

TANK CAPACITY (GAL): **30**

EMPTY TANK: **NOT EMPTY**

STATUS: **IN USE**

STATUS BEGIN DATE: **01/01/1985**

INTERNAL PROTECTION DATE: **NOT REPORTED**

REGULATORY STATUS: **EXEMPT**

TANK DESIGN SINGLE WALL: **NO**

TANK DESIGN DOUBLE WALL: **NO**

PIPE DESIGN SINGLE WALL: **NO**

PIPE DESIGN DOUBLE WALL: **NO**

TANK DETAILS

MATERIAL:

STEEL

CORROSION PROTECTION:

FRP TANK OR PIPING (NONCORRODIBLE)

EXTERNAL CONTAINMENT:

NOT REPORTED

TANK COMPLIANCE FLAG

CORROSION PROTECTION COMPLIANCE FLAG: **YES**

CORROSION PROTECTION VARIANCE: **NO VARIANCE**

COMPARTMENT DETAILS

UST COMPARTMENT ID: **14942**

TANK ID: **33**

COMPARTMENT LETTER: **A**

SUBSTANCES: **HYDRAULIC LIFT OIL**

OTHER SUBSTANCES: **NOT REPORTED**

CAPACITY (GAL): **30**

COMPARTMENT RELEASE DETECTION: **NOT REPORTED**

SPILL CONTAINMENT AND OVERFILL PREVENTION: **NOT REPORTED**

PIPING SYSTEMS

MATERIAL: **NOT REPORTED**

CORROSION PROTECTION: **CATHODIC PROTECTION - FIELD INSTALLATION**

EXTERNAL CONTAINMENT: **NOT REPORTED**

CONNECTORS & VALVES:

NOT REPORTED

PIPEING RELEASE DETECTION:

NOT REPORTED

PIPE COMPLIANCE FLAG

CORROSION PROTECTION COMPLIANCE FLAG: **YES**

CORROSION PROTECTION VARIANCE: **NO VARIANCE**

TANK ID: **34**

NUMBER OF COMPARTMENTS: **1**

INSTALLATION DATE: **01/01/1985**

REGISTRATION DATE: **05/08/1986**

TANK CAPACITY (GAL): **30**

EMPTY TANK: **NOT EMPTY**

STATUS: **IN USE**

STATUS BEGIN DATE: **01/01/1985**

INTERNAL PROTECTION DATE: **NOT REPORTED**

REGULATORY STATUS: **EXEMPT**

TANK DESIGN SINGLE WALL: **NO**

TANK DESIGN DOUBLE WALL: **NO**

PIPE DESIGN SINGLE WALL: **NO**

PIPE DESIGN DOUBLE WALL: **NO**

TANK DETAILS

MATERIAL:

STEEL

CORROSION PROTECTION:

FRP TANK OR PIPING (NONCORRODIBLE)

EXTERNAL CONTAINMENT:

NOT REPORTED

TANK COMPLIANCE FLAG

CORROSION PROTECTION COMPLIANCE FLAG: **YES**

CORROSION PROTECTION VARIANCE: **NO VARIANCE**

COMPARTMENT DETAILS

UST COMPARTMENT ID: **14941**

TANK ID: **34**

COMPARTMENT LETTER: **A**

SUBSTANCES: **HYDRAULIC LIFT OIL**

OTHER SUBSTANCES: **NOT REPORTED**

CAPACITY (GAL): **30**

COMPARTMENT RELEASE DETECTION: **NOT REPORTED**

SPILL CONTAINMENT AND OVERFILL PREVENTION: **NOT REPORTED**

PIPING SYSTEMS

MATERIAL: **NOT REPORTED**

CORROSION PROTECTION: **CATHODIC PROTECTION - FIELD INSTALLATION**

EXTERNAL CONTAINMENT: **NOT REPORTED**

CONNECTORS & VALVES:

NOT REPORTED

PIPEING RELEASE DETECTION:

NOT REPORTED

PIPE COMPLIANCE FLAG

CORROSION PROTECTION COMPLIANCE FLAG: **YES**

CORROSION PROTECTION VARIANCE: **NO VARIANCE**

TANK ID: **35**

NUMBER OF COMPARTMENTS: **1**

INSTALLATION DATE: **01/01/1985**

REGISTRATION DATE: **05/08/1986**

TANK CAPACITY (GAL): **30**

EMPTY TANK: **NOT EMPTY**

STATUS: **IN USE**

STATUS BEGIN DATE: **01/01/1985**

INTERNAL PROTECTION DATE: **NOT REPORTED**

REGULATORY STATUS: **EXEMPT**

TANK DESIGN SINGLE WALL: **NO**

TANK DESIGN DOUBLE WALL: **NO**

PIPE DESIGN SINGLE WALL: **NO**

PIPE DESIGN DOUBLE WALL: **NO**

TANK DETAILS

MATERIAL:

STEEL

CORROSION PROTECTION:

FRP TANK OR PIPING (NONCORRODIBLE)

EXTERNAL CONTAINMENT:

NOT REPORTED

TANK COMPLIANCE FLAG

CORROSION PROTECTION COMPLIANCE FLAG: **YES**

CORROSION PROTECTION VARIANCE: **NO VARIANCE**

COMPARTMENT DETAILS

UST COMPARTMENT ID: **14940**

TANK ID: **35**

COMPARTMENT LETTER: **A**

SUBSTANCES: **HYDRAULIC LIFT OIL**

OTHER SUBSTANCES: **NOT REPORTED**

CAPACITY (GAL): **30**

COMPARTMENT RELEASE DETECTION: **NOT REPORTED**

SPILL CONTAINMENT AND OVERFILL PREVENTION: **NOT REPORTED**

PIPING SYSTEMS

MATERIAL: **NOT REPORTED**

CORROSION PROTECTION: **CATHODIC PROTECTION - FIELD INSTALLATION**

EXTERNAL CONTAINMENT: **NOT REPORTED**

CONNECTORS & VALVES:

NOT REPORTED

PIPEING RELEASE DETECTION:

NOT REPORTED

PIPE COMPLIANCE FLAG
CORROSION PROTECTION COMPLIANCE FLAG: **YES**
CORROSION PROTECTION VARIANCE: **NO VARIANCE**

TANK ID: **36**
NUMBER OF COMPARTMENTS: **1**
INSTALLATION DATE: **01/01/1985**
REGISTRATION DATE: **05/08/1986**
TANK CAPACITY (GAL): **30**
EMPTY TANK: **NOT EMPTY**
STATUS: **IN USE**
STATUS BEGIN DATE: **01/01/1985**
INTERNAL PROTECTION DATE: **NOT REPORTED**
REGULATORY STATUS: **EXEMPT**
TANK DESIGN SINGLE WALL: **NO**
TANK DESIGN DOUBLE WALL: **NO**
PIPE DESIGN SINGLE WALL: **NO**
PIPE DESIGN DOUBLE WALL: **NO**

TANK DETAILS
MATERIAL:
STEEL
CORROSION PROTECTION:
FRP TANK OR PIPING (NONCORRODIBLE)
EXTERNAL CONTAINMENT:
NOT REPORTED
TANK COMPLIANCE FLAG
CORROSION PROTECTION COMPLIANCE FLAG: **YES**
CORROSION PROTECTION VARIANCE: **NO VARIANCE**
COMPARTMENT DETAILS
UST COMPARTMENT ID: **14939**
TANK ID: **36**
COMPARTMENT LETTER: **A**
SUBSTANCES: **HYDRAULIC LIFT OIL**
OTHER SUBSTANCES: **NOT REPORTED**
CAPACITY (GAL): **30**
COMPARTMENT RELEASE DETECTION: **NOT REPORTED**
SPILL CONTAINMENT AND OVERFILL PREVENTION: **NOT REPORTED**
PIPING SYSTEMS
MATERIAL: **NOT REPORTED**
CORROSION PROTECTION: **CATHODIC PROTECTION - FIELD INSTALLATION**
EXTERNAL CONTAINMENT: **NOT REPORTED**
CONNECTORS & VALVES:
NOT REPORTED
PIPEING RELEASE DETECTION:
NOT REPORTED
PIPE COMPLIANCE FLAG
CORROSION PROTECTION COMPLIANCE FLAG: **YES**
CORROSION PROTECTION VARIANCE: **NO VARIANCE**

TANK ID: **37**
NUMBER OF COMPARTMENTS: **1**
INSTALLATION DATE: **01/01/1985**
REGISTRATION DATE: **05/08/1986**
TANK CAPACITY (GAL): **30**
EMPTY TANK: **NOT EMPTY**
STATUS: **IN USE**
STATUS BEGIN DATE: **01/01/1985**
INTERNAL PROTECTION DATE: **NOT REPORTED**
REGULATORY STATUS: **EXEMPT**
TANK DESIGN SINGLE WALL: **NO**
TANK DESIGN DOUBLE WALL: **NO**

PIPE DESIGN SINGLE WALL: **NO** PIPE DESIGN DOUBLE WALL: **NO**

TANK DETAILS

MATERIAL:

STEEL

CORROSION PROTECTION:

FRP TANK OR PIPING (NONCORRODIBLE)

EXTERNAL CONTAINMENT:

NOT REPORTED

TANK COMPLIANCE FLAG

CORROSION PROTECTION COMPLIANCE FLAG: **YES**

CORROSION PROTECTION VARIANCE: **NO VARIANCE**

COMPARTMENT DETAILS

UST COMPARTMENT ID: **14938**

TANK ID: **37**

COMPARTMENT LETTER: **A**

SUBSTANCES: **HYDRAULIC LIFT OIL**

OTHER SUBSTANCES: **NOT REPORTED**

CAPACITY (GAL): **30**

COMPARTMENT RELEASE DETECTION: **NOT REPORTED**

SPILL CONTAINMENT AND OVERFILL PREVENTION: **NOT REPORTED**

PIPING SYSTEMS

MATERIAL: **NOT REPORTED**

CORROSION PROTECTION: **CATHODIC PROTECTION - FIELD INSTALLATION**

EXTERNAL CONTAINMENT: **NOT REPORTED**

CONNECTORS & VALVES:

NOT REPORTED

PIPEING RELEASE DETECTION:

NOT REPORTED

PIPE COMPLIANCE FLAG

CORROSION PROTECTION COMPLIANCE FLAG: **YES**

CORROSION PROTECTION VARIANCE: **NO VARIANCE**

TANK ID: **38** NUMBER OF COMPARTMENTS: **1**

INSTALLATION DATE: **01/01/1985** REGISTRATION DATE: **05/08/1986**

TANK CAPACITY (GAL): **30** EMPTY TANK: **NOT EMPTY**

STATUS: **IN USE** STATUS BEGIN DATE: **01/01/1985**

INTERNAL PROTECTION DATE: **NOT REPORTED** REGULATORY STATUS: **EXEMPT**

TANK DESIGN SINGLE WALL: **NO** TANK DESIGN DOUBLE WALL: **NO**

PIPE DESIGN SINGLE WALL: **NO** PIPE DESIGN DOUBLE WALL: **NO**

TANK DETAILS

MATERIAL:

STEEL

CORROSION PROTECTION:

FRP TANK OR PIPING (NONCORRODIBLE)

EXTERNAL CONTAINMENT:

NOT REPORTED

TANK COMPLIANCE FLAG
CORROSION PROTECTION COMPLIANCE FLAG: **YES**
CORROSION PROTECTION VARIANCE: **NO VARIANCE**

COMPARTMENT DETAILS

UST COMPARTMENT ID: **14937**
TANK ID: **38**
COMPARTMENT LETTER: **A**
SUBSTANCES: **HYDRAULIC LIFT OIL**
OTHER SUBSTANCES: **NOT REPORTED**
CAPACITY (GAL): **30**
COMPARTMENT RELEASE DETECTION: **NOT REPORTED**
SPILL CONTAINMENT AND OVERFILL PREVENTION: **NOT REPORTED**

PIPING SYSTEMS

MATERIAL: **NOT REPORTED**
CORROSION PROTECTION: **CATHODIC PROTECTION - FIELD INSTALLATION**
EXTERNAL CONTAINMENT: **NOT REPORTED**
CONNECTORS & VALVES:
NOT REPORTED
PIPEING RELEASE DETECTION:
NOT REPORTED
PIPE COMPLIANCE FLAG
CORROSION PROTECTION COMPLIANCE FLAG: **YES**
CORROSION PROTECTION VARIANCE: **NO VARIANCE**

TANK ID: **39**
NUMBER OF COMPARTMENTS: **1**
INSTALLATION DATE: **01/01/1985**
REGISTRATION DATE: **05/08/1986**
TANK CAPACITY (GAL): **30**
EMPTY TANK: **NOT EMPTY**
STATUS: **IN USE**
STATUS BEGIN DATE: **01/01/1985**
INTERNAL PROTECTION DATE: **NOT REPORTED**
REGULATORY STATUS: **EXEMPT**
TANK DESIGN SINGLE WALL: **NO**
TANK DESIGN DOUBLE WALL: **NO**
PIPE DESIGN SINGLE WALL: **NO**
PIPE DESIGN DOUBLE WALL: **NO**

TANK DETAILS

MATERIAL:
STEEL
CORROSION PROTECTION:
FRP TANK OR PIPING (NONCORRODIBLE)
EXTERNAL CONTAINMENT:
NOT REPORTED
TANK COMPLIANCE FLAG
CORROSION PROTECTION COMPLIANCE FLAG: **YES**
CORROSION PROTECTION VARIANCE: **NO VARIANCE**

COMPARTMENT DETAILS

UST COMPARTMENT ID: **14936**
TANK ID: **39**
COMPARTMENT LETTER: **A**
SUBSTANCES: **HYDRAULIC LIFT OIL**
OTHER SUBSTANCES: **NOT REPORTED**

CAPACITY (GAL): **30**
COMPARTMENT RELEASE DETECTION: **NOT REPORTED**
SPILL CONTAINMENT AND OVERFILL PREVENTION: **NOT REPORTED**

PIPING SYSTEMS

MATERIAL: **NOT REPORTED**
CORROSION PROTECTION: **CATHODIC PROTECTION - FIELD INSTALLATION**
EXTERNAL CONTAINMENT: **NOT REPORTED**
CONNECTORS & VALVES:
NOT REPORTED
PIPEING RELEASE DETECTION:
NOT REPORTED
PIPE COMPLIANCE FLAG
CORROSION PROTECTION COMPLIANCE FLAG: **YES**
CORROSION PROTECTION VARIANCE: **NO VARIANCE**

TANK ID: **40**
NUMBER OF COMPARTMENTS: **1**
INSTALLATION DATE: **01/01/1985**
REGISTRATION DATE: **05/08/1986**
TANK CAPACITY (GAL): **30**
EMPTY TANK: **NOT EMPTY**
STATUS: **IN USE**
STATUS BEGIN DATE: **01/01/1985**
INTERNAL PROTECTION DATE: **NOT REPORTED**
REGULATORY STATUS: **EXEMPT**
TANK DESIGN SINGLE WALL: **NO**
TANK DESIGN DOUBLE WALL: **NO**
PIPE DESIGN SINGLE WALL: **NO**
PIPE DESIGN DOUBLE WALL: **NO**

TANK DETAILS

MATERIAL:
STEEL
CORROSION PROTECTION:
FRP TANK OR PIPING (NONCORRODIBLE)
EXTERNAL CONTAINMENT:
NOT REPORTED
TANK COMPLIANCE FLAG
CORROSION PROTECTION COMPLIANCE FLAG: **YES**
CORROSION PROTECTION VARIANCE: **NO VARIANCE**

COMPARTMENT DETAILS

UST COMPARTMENT ID: **14935**
TANK ID: **40**
COMPARTMENT LETTER: **A**
SUBSTANCES: **HYDRAULIC LIFT OIL**
OTHER SUBSTANCES: **NOT REPORTED**
CAPACITY (GAL): **30**
COMPARTMENT RELEASE DETECTION: **NOT REPORTED**
SPILL CONTAINMENT AND OVERFILL PREVENTION: **NOT REPORTED**

PIPING SYSTEMS

MATERIAL: **NOT REPORTED**
CORROSION PROTECTION: **CATHODIC PROTECTION - FIELD INSTALLATION**
EXTERNAL CONTAINMENT: **NOT REPORTED**
CONNECTORS & VALVES:
NOT REPORTED

PIPEING RELEASE DETECTION:
NOT REPORTED
PIPE COMPLIANCE FLAG
CORROSION PROTECTION COMPLIANCE FLAG: **YES**
CORROSION PROTECTION VARIANCE: **NO VARIANCE**

TANK ID: **41**
NUMBER OF COMPARTMENTS: **1**
INSTALLATION DATE: **01/01/1985**
REGISTRATION DATE: **05/08/1986**
TANK CAPACITY (GAL): **30**
EMPTY TANK: **NOT EMPTY**
STATUS: **IN USE**
STATUS BEGIN DATE: **01/01/1985**
INTERNAL PROTECTION DATE: **NOT REPORTED**
REGULATORY STATUS: **EXEMPT**
TANK DESIGN SINGLE WALL: **NO**
TANK DESIGN DOUBLE WALL: **NO**
PIPE DESIGN SINGLE WALL: **NO**
PIPE DESIGN DOUBLE WALL: **NO**

TANK DETAILS
MATERIAL:
STEEL
CORROSION PROTECTION:
FRP TANK OR PIPING (NONCORRODIBLE)
EXTERNAL CONTAINMENT:
NOT REPORTED
TANK COMPLIANCE FLAG
CORROSION PROTECTION COMPLIANCE FLAG: **YES**
CORROSION PROTECTION VARIANCE: **NO VARIANCE**
COMPARTMENT DETAILS
UST COMPARTMENT ID: **14934**
TANK ID: **41**
COMPARTMENT LETTER: **A**
SUBSTANCES: **HYDRAULIC LIFT OIL**
OTHER SUBSTANCES: **NOT REPORTED**
CAPACITY (GAL): **30**
COMPARTMENT RELEASE DETECTION: **NOT REPORTED**
SPILL CONTAINMENT AND OVERFILL PREVENTION: **NOT REPORTED**
PIPING SYSTEMS
MATERIAL: **NOT REPORTED**
CORROSION PROTECTION: **CATHODIC PROTECTION - FIELD INSTALLATION**
EXTERNAL CONTAINMENT: **NOT REPORTED**
CONNECTORS & VALVES:
NOT REPORTED
PIPEING RELEASE DETECTION:
NOT REPORTED
PIPE COMPLIANCE FLAG
CORROSION PROTECTION COMPLIANCE FLAG: **YES**
CORROSION PROTECTION VARIANCE: **NO VARIANCE**

TANK ID: **42**
NUMBER OF COMPARTMENTS: **1**
INSTALLATION DATE: **01/01/1985**
REGISTRATION DATE: **05/08/1986**
TANK CAPACITY (GAL): **30**
EMPTY TANK: **NOT EMPTY**
STATUS: **IN USE**
STATUS BEGIN DATE: **01/01/1985**

INTERNAL PROTECTION DATE: **NOT REPORTED**
REGULATORY STATUS: **EXEMPT**
TANK DESIGN SINGLE WALL: **NO**
TANK DESIGN DOUBLE WALL: **NO**
PIPE DESIGN SINGLE WALL: **NO**
PIPE DESIGN DOUBLE WALL: **NO**

TANK DETAILS

MATERIAL:
STEEL
CORROSION PROTECTION:
FRP TANK OR PIPING (NONCORRODIBLE)
EXTERNAL CONTAINMENT:
NOT REPORTED
TANK COMPLIANCE FLAG
CORROSION PROTECTION COMPLIANCE FLAG: **YES**
CORROSION PROTECTION VARIANCE: **NO VARIANCE**

COMPARTMENT DETAILS

UST COMPARTMENT ID: **14933**
TANK ID: **42**
COMPARTMENT LETTER: **A**
SUBSTANCES: **HYDRAULIC LIFT OIL**
OTHER SUBSTANCES: **NOT REPORTED**
CAPACITY (GAL): **30**
COMPARTMENT RELEASE DETECTION: **NOT REPORTED**
SPILL CONTAINMENT AND OVERFILL PREVENTION: **NOT REPORTED**

PIPING SYSTEMS

MATERIAL: **NOT REPORTED**
CORROSION PROTECTION: **CATHODIC PROTECTION - FIELD INSTALLATION**
EXTERNAL CONTAINMENT: **NOT REPORTED**
CONNECTORS & VALVES:
NOT REPORTED
PIPEING RELEASE DETECTION:
NOT REPORTED
PIPE COMPLIANCE FLAG
CORROSION PROTECTION COMPLIANCE FLAG: **YES**
CORROSION PROTECTION VARIANCE: **NO VARIANCE**

TANK ID: **43**
NUMBER OF COMPARTMENTS: **1**
INSTALLATION DATE: **01/01/1985**
REGISTRATION DATE: **05/08/1986**
TANK CAPACITY (GAL): **30**
EMPTY TANK: **NOT EMPTY**
STATUS: **IN USE**
STATUS BEGIN DATE: **01/01/1985**
INTERNAL PROTECTION DATE: **NOT REPORTED**
REGULATORY STATUS: **EXEMPT**
TANK DESIGN SINGLE WALL: **NO**
TANK DESIGN DOUBLE WALL: **NO**
PIPE DESIGN SINGLE WALL: **NO**
PIPE DESIGN DOUBLE WALL: **NO**

TANK DETAILS

MATERIAL:
STEEL
CORROSION PROTECTION:
FRP TANK OR PIPING (NONCORRODIBLE)

EXTERNAL CONTAINMENT:
NOT REPORTED
TANK COMPLIANCE FLAG
CORROSION PROTECTION COMPLIANCE FLAG: **YES**
CORROSION PROTECTION VARIANCE: **NO VARIANCE**
COMPARTMENT DETAILS
UST COMPARTMENT ID: **14932**
TANK ID: **43**
COMPARTMENT LETTER: **A**
SUBSTANCES: **HYDRAULIC LIFT OIL**
OTHER SUBSTANCES: **NOT REPORTED**
CAPACITY (GAL): **30**
COMPARTMENT RELEASE DETECTION: **NOT REPORTED**
SPILL CONTAINMENT AND OVERFILL PREVENTION: **NOT REPORTED**
PIPING SYSTEMS
MATERIAL: **NOT REPORTED**
CORROSION PROTECTION: **CATHODIC PROTECTION - FIELD INSTALLATION**
EXTERNAL CONTAINMENT: **NOT REPORTED**
CONNECTORS & VALVES:
NOT REPORTED
PIPEING RELEASE DETECTION:
NOT REPORTED
PIPE COMPLIANCE FLAG
CORROSION PROTECTION COMPLIANCE FLAG: **YES**
CORROSION PROTECTION VARIANCE: **NO VARIANCE**

TANK ID: **44**
NUMBER OF COMPARTMENTS: **1**
INSTALLATION DATE: **01/01/1985**
REGISTRATION DATE: **05/08/1986**
TANK CAPACITY (GAL): **30**
EMPTY TANK: **NOT EMPTY**
STATUS: **IN USE**
STATUS BEGIN DATE: **01/01/1985**
INTERNAL PROTECTION DATE: **NOT REPORTED**
REGULATORY STATUS: **EXEMPT**
TANK DESIGN SINGLE WALL: **NO**
TANK DESIGN DOUBLE WALL: **NO**
PIPE DESIGN SINGLE WALL: **NO**
PIPE DESIGN DOUBLE WALL: **NO**

TANK DETAILS
MATERIAL:
STEEL
CORROSION PROTECTION:
FRP TANK OR PIPING (NONCORRODIBLE)
EXTERNAL CONTAINMENT:
NOT REPORTED
TANK COMPLIANCE FLAG
CORROSION PROTECTION COMPLIANCE FLAG: **YES**
CORROSION PROTECTION VARIANCE: **NO VARIANCE**
COMPARTMENT DETAILS
UST COMPARTMENT ID: **14931**
TANK ID: **44**
COMPARTMENT LETTER: **A**

SUBSTANCES: **HYDRAULIC LIFT OIL**
OTHER SUBSTANCES: **NOT REPORTED**
CAPACITY (GAL): **30**
COMPARTMENT RELEASE DETECTION: **NOT REPORTED**
SPILL CONTAINMENT AND OVERFILL PREVENTION: **NOT REPORTED**

PIPING SYSTEMS

MATERIAL: **NOT REPORTED**
CORROSION PROTECTION: **CATHODIC PROTECTION - FIELD INSTALLATION**
EXTERNAL CONTAINMENT: **NOT REPORTED**
CONNECTORS & VALVES:
NOT REPORTED
PIPEING RELEASE DETECTION:
NOT REPORTED
PIPE COMPLIANCE FLAG
CORROSION PROTECTION COMPLIANCE FLAG: **YES**
CORROSION PROTECTION VARIANCE: **NO VARIANCE**

ABOVEGROUND STORAGE TANK INFORMATION

AST ID #: **221289** MULTIPLE COMPARTMENT FLAG: **NO**
TANK ID: **10703** REGISTRATION DATE: **12/14/2015**
INSTALLATION DATE: **11/16/2015** STATUS BEGIN DATE: **11/16/2015**
TANK CAPACITY (GAL): **4000** REGULATORY STATUS: **FULLY REGULATED**
STATUS: **IN USE** SUBSTANCES: **GASOLINE**

MATERIAL OF CONSTRUCTION

STEEL: **NO** CORRUGATED METAL: **NO**
FIBERGLASS: **NO** CONCRETE: **NO**
ALUMINIUM: **NO**

CONTAINMENT

EARTHEN DIKE: **NO** CONCRETE: **NO**
CONTAINMENT LINER: **NO** NONE: **NO**
STAGE I VAPOR RECOVERY: **NOT REPORTED**
STAGE I INSTALLATION DATE: **NOT REPORTED**

Back to Report Summary

Resource Conservation & Recovery Act - Generator Facilities (RCRAGR06)

MAP ID# 101 **Distance from Property: 0.12 mi. (634 ft.) NE**

FACILITY INFORMATION

EPA ID#: **TXD981604978**
NAME: **TROPHY NISSAN**
ADDRESS: **5031 N GALLOWAY AVE**
MESQUITE, TX 75150
CONTACT NAME: **REID GRIFFIN**
CONTACT ADDRESS: **5031 N GALLOWAY AVE**
MESQUITE TX 75150
CONTACT PHONE: **972-682-1698**
NON-NOTIFIER: **NOT A NON-NOTIFIER**
DATE RECEIVED BY AGENCY: **06/15/2015**

OWNER TYPE: **PRIVATE**
OWNER NAME: **TXVT DEVELOPMENT, INC.**
OPERATOR TYPE: **PRIVATE**
OPERATOR NAME: **TXVT, LLC**

CERTIFICATION

CERTIFICATION NAME:	CERTIFICATION TITLE:	CERTIFICATION SIGNED DATE:
SHELBY BRADBURN	**RISK MANAGER**	**05/01/2015**
NOT REPORTED	**NOT REPORTED**	**NOT REPORTED**

INDUSTRY CLASSIFICATION (NAICS)

44111 - NEW CAR DEALERS
81111 - AUTOMOTIVE MECHANICAL AND ELECTRICAL REPAIR AND MAINTENANCE
81112 - AUTOMOTIVE BODY, PAINT, INTERIOR, AND GLASS REPAIR

SITE HISTORY (INCLUDES GENERATORS AND NON-GENERATORS)

DATE RECEIVED BY AGENCY: **06/15/2015**
NAME: **TROPHY NISSAN**
GENERATOR CLASSIFICATION: **LARGE QUANTITY GENERATOR**

DATE RECEIVED BY AGENCY: **02/14/2001**
NAME: **TROPHY NISSAN**
GENERATOR CLASSIFICATION: **NOT A GENERATOR**

DATE RECEIVED BY AGENCY: **01/12/1998**
NAME: **TROPHY NISSAN**
GENERATOR CLASSIFICATION: **SMALL QUANTITY GENERATOR**

DATE RECEIVED BY AGENCY: **03/01/1990**
NAME: **TROPHY NISSAN**
GENERATOR CLASSIFICATION: **CONDITIONALLY EXEMPT SMALL QUANTITY GENERATOR**

CURRENT ACTIVITY INFORMATION

GENERATOR STATUS: **CONDITIONALLY EXEMPT SMALL QUANTITY GENERATOR** LAST UPDATED DATE: **06/15/2015**
SUBJECT TO CORRECTIVE ACTION UNIVERSE: **NO**
TDSFs POTENTIALLY SUBJECT TO CORRECTIVE ACTION UNDER 3004 (u)/(v) UNIVERSE: **NO**
TDSFs ONLY SUBJECT TO CORRECTIVE ACTION UNDER DISCRETIONARY AUTHORITIES UNIVERSE: **NO**
NON TSDFs WHERE RCRA CORRECTIVE ACTION HAS BEEN IMPOSED UNIVERSE: **NO**
CORRECTIVE ACTION WORKLOAD UNIVERSE: **NO**

IMPORTER: **NO**
MIXED WASTE GENERATOR: **NO**
RECYCLER: **NO**
UNDERGROUND INJECTION: **NO**
UNIVERSAL WASTE DESTINATION FACILITY: **NO**
TRANSFER FACILITY: **NO**

Resource Conservation & Recovery Act - Generator Facilities (RCRAGR06)

TRANSPORTER: **NO**
ONSITE BURNER EXEMPTION: **NO**
FURNACE EXEMPTION: **NO**
USED OIL REFINER: **NO**
USED OIL TRANSFER FACILITY: **NO**
USED OIL FUEL BURNER: **NO**
USED OIL PROCESSOR: **NO**
USED OIL FUEL MARKETER TO BURNER: **NO**
SPECIFICATION USED OIL MARKETER: **NO**
USED OIL TRANSPORTER: **NO**

COMPLIANCE, MONITORING AND ENFORCEMENT INFORMATION

EVALUATIONS **- NO EVALUATIONS REPORTED -**

VIOLATIONS **- NO VIOLATIONS REPORTED -**

ENFORCEMENTS **- NO ENFORCEMENTS REPORTED -**

HAZARDOUS WASTE

D001	**IGNITABLE WASTE**
D027	**1,4-DICHLOROBENZENE**
F001	**THE FOLLOWING SPENT HALOGENATED SOLVENTS USED IN DEGREASING: TETRACHLOROETHYLENE,TRICHLORETHYLENE, METHYLENE CHLORIDE, 1,1,1-TRICHLOROETHANE, CARBON TETRACHLORIDE ANDCHLORINATED FLUOROCARBONS; ALL SPENT SOLVENT MIXTURES/BLENDS USED IN DEGREASING CONTAINING, BEFORE USE, A TOTAL OF TEN PERCENT OR MORE (BY VOLUME) OF ONE OR MORE OF THE ABOVE HALOGENATED SOLVENTS OR THOSE SOLVENTS LISTED IN F002, F004, AND F005; AND STILL BOTTOMS FROM THE RECOVERY OF THESE SPENT SOLVENTS AND SPENT SOLVENT MIXTURES.**
F002	**THE FOLLOWING SPENT HALOGENATED SOLVENTS: TETRACHLOROETHYLENE, METHYLENE CHLORIDE,TRICHLOROETHYLENE, 1,1,1-TRICHLOROETHANE,CHLOROBENZENE, 1,1,2-TRICHLORO-1,2,2-TRIFLUOROETHANE, ORTHO-DICHLOROBENZENE, TRICHLOROFLUOROMETHANE, AND 1,1,2, TRICHLOROETHANE; ALL SPENT SOLVENT MIXTURES/BLENDS CONTAINING, BEFORE USE, A TOTAL OF TEN PERCENT OR MORE (BY VOLUME) OF ONE OR MORE OF THE ABOVE HALOGENATED SOLVENTS OR THOSE SOLVENTS LISTED IN F001,F004, AND F005; AND STILL BOTTOMS FROM THE RECOVERY OF THESE SPENT SOLVENTS AND SPENT SOLVENT MIXTURES.**
F003	**THE FOLLOWING SPENT NON-HALOGENATED SOLVENTS: XYLENE, ACETONE, ETHYL ACETATE, ETHYL BENZENE, ETHYL ETHER, METHYL ISOBUTYL KETONE, N-BUTYL ALCOHOL, CYCLOHEXANONE, AND METHANOL; ALL SPENT SOLVENT MIXTURES/BLENDS CONTAINING, BEFORE USE, ONLY THE ABOVE SPENT NONHALOGENATED SOLVENTS; AND ALL SPENT SOLVENT MIXTURES/BLENDS CONTAINING, BEFORE USE, ONE OR MORE OF THE ABOVE NONHALOGENATED SOLVENTS, AND A TOTAL OF TEN PERCENT OR MORE (BY VOLUME) OF ONE OR MORE OF THOSE SOLVENTS LISTED IN F001, F002, F004, AND F005; AND STILL BOTTOMS FROM THE RECOVERY OF THESE SPENT SOLVENTS AND SPENT SOLVENT MIXTURES.**
F004	**THE FOLLOWING SPENT NONHALOGENATED SOLVENTS: CRESOLS, CRESYLIC ACID, AND NITROBENZENE; AND THE STILL BOTTOMS FROM THE RECOVERY OF THESE SOLVENTS; ALL SPENT SOLVENT MIXTURES/BLENDS CONTAINING, BEFORE USE, A TOTAL OF TEN PERCENT OR MORE (BY VOLUME) OF ONE OR MORE OF THE ABOVE NONHALOGENATED SOLVENTS OR THOSE SOLVENTS LISTED IN F001,F002, AND F005; AND STILL BOTTOMS FROM THE RECOVERY OF THESE SPENT SOLVENTS AND SPENT SOLVENT MIXTURES.**
F005	**THE FOLLOWING SPENT NONHALOGENATED SOLVENTS: TOLUENE, METHYL ETHYL KETONE,CARBON DISULFIDE, ISOBUTANOL, PYRIDINE,BENZENE, 2-ETHOXYETHANOL, AND 2-NITROPROPANE; ALL SPENT SOLVENT MIXTURES/BLENDS CONTAINING, BEFORE USE, A TOTAL OF TEN PERCENT OR MORE (BY VOLUME) OF ONE OR MORE OF THE ABOVE NONHALOGENATED SOLVENTS OR THOSE SOLVENTS LISTED IN F001,F002, OR F004; AND STILL BOTTOMS FROM THE RECOVERY OF THESE SPENT SOLVENTS AND SPENT SOLVENT MIXTURES.**

UNIVERSAL WASTE **- NO UNIVERSAL WASTE REPORTED -**

CORRECTIVE ACTION AREA **- NO CORRECTIVE ACTION AREA INFORMATION REPORTED -**

CORRECTIVE ACTION EVENT **- NO CORRECTIVE ACTION EVENT REPORTED -**

Back to Report Summary

MAP ID# 101 **Distance from Property: 0.12 mi. (634 ft.) NE**

FACILITY INFORMATION

REGISTRATION#: **70876** EPA ID: **TXD981604978**
TNRCC ID #: **25672**
NAME: **TROPHY NISSAN**
ADDRESS: **5031 N GALLOWAY AVE**
MESQUITE, TX 75150
CONTACT: **WILLIAM J ADKINS**
PHONE: **214-6132200**
BUSINESS DESCRIPTION: **NOT REPORTED**
INDUSTRIAL WASTE PERMIT #: **NOT REPORTED**
MUNICIPAL WASTE PERMIT #: **NOT REPORTED**
SIC CODE: **NOT REPORTED**
WASTE GENERATOR: **YES**
WASTE RECEIVER: **NO**
WASTE TRANSPORTER: **NO**
TRANSFER FACILITY: **NO**
MAQUILADORA (MEXICAN FACILITY): **NO**
STATUS: **INACTIVE**
AMOUNT OF WASTE GENERATED: **CONDITIONALLY EXEMPT SMALL QUANTITY GENERATOR**
GENERATOR TYPE: **NON-INDUSTRIAL AND/OR MUNICIPAL**
THIS FACILITY IS A NOTIFIER
THIS FACILITY IS NOT A STEERS REPORTER - (STATE OF TEXAS ENVIRONMENTAL ELECTRONIC REPORTING SYSTEM)
THIS FACILITY IS NOT REQUIRED TO SUBMIT AN ANNUAL WASTE SUMMARY REPORT
THIS FACILITY IS NOT INVOLVED IN RECYCLING ACTIVITIES
LAST UPDATE TO TRACS (TCEQ REGULATORY ACTIVITIES AND COMPLIANCE SYSTEM): **01/03/2003**

OWNER INFORMATION

NAME: **TXVT LIMITED PARTNERSHIP**
ADDRESS: **NOT REPORTED**

PHONE: **NOT REPORTED**

ACTIVITIES

ACTIVITY TYPE: **UNKNOWN**
ACTIVITY DESCRIPTION: **NOT REPORTED**

WASTE

WASTE ID: **174671**
WASTE CODE STATUS: **ACTIVE**
WASTE IS RADIOACTIVE: **NO**
WASTE IS TREATED OFF SITE: **NO**
GENERATOR'S DESCRIPTION OF WASTE: **PAINT WASTE RESULTING FROM PAINTING VEHICLES. STARTING OPERATION 2-10-99.**

WASTE ID: **174673**
WASTE CODE STATUS: **ACTIVE**
WASTE IS RADIOACTIVE: **NO**
WASTE IS TREATED OFF SITE: **YES**
GENERATOR'S DESCRIPTION OF WASTE: **PAINT WASTE SLUDGE RESULTING FROM PAINTING VEHICLES. STARTING OPERATION 2-10-99.**

WASTE ID: **99739**
WASTE CODE STATUS: **INACTIVE**

WASTE IS RADIOACTIVE: **NO**
WASTE IS TREATED OFF SITE: **YES**
GENERATOR'S DESCRIPTION OF WASTE: **USED TO CLEAN MOTOR PARTS**

WASTE ID: **51357**
WASTE CODE STATUS: **INACTIVE**
WASTE IS RADIOACTIVE: **NO**
WASTE IS TREATED OFF SITE: **YES**
GENERATOR'S DESCRIPTION OF WASTE: **NOT REPORTED**

WASTE ID: **51358**
WASTE CODE STATUS: **INACTIVE**
WASTE IS RADIOACTIVE: **NO**
WASTE IS TREATED OFF SITE: **YES**
GENERATOR'S DESCRIPTION OF WASTE: **NOT REPORTED**

Back to Report Summary

Resource Conservation & Recovery Act - Non-Generator Facilities (RCRANGR06)

MAP ID# 102 **Distance from Property: 0.12 mi. (634 ft.) N**

FACILITY INFORMATION

EPA ID#: **TXD987982915**
NAME: **MULTIPLEX CIRCUITS**
ADDRESS: **10203 PLANO RD SUITE 108**
DALLAS, TX 75238
CONTACT NAME: **VIC PATEL**
CONTACT ADDRESS: **10203 PLANO RD SUITE 108**
DALLAS TX 75238
CONTACT PHONE: **214-503-1864**
NON-NOTIFIER: **NOT A NON-NOTIFIER**
DATE RECEIVED BY AGENCY: **09/21/2001**
CERTIFICATION **- NO CERTIFICATION REPORTED -**
INDUSTRY CLASSIFICATION (NAICS) **- NO NAICS INFORMATION REPORTED -**
SITE HISTORY (INCLUDES GENERATORS AND NON-GENERATORS)
DATE RECEIVED BY AGENCY: **09/21/2001**
NAME: **MULTIPLEX CIRCUITS**
GENERATOR CLASSIFICATION: **NOT A GENERATOR**
DATE RECEIVED BY AGENCY: **10/10/1989**
NAME: **MULTIPLEX CIRCUITS**
GENERATOR CLASSIFICATION: **SMALL QUANTITY GENERATOR**

OWNER TYPE: **PRIVATE**
OWNER NAME: **MULTIPLEX CIRCUITS**
OPERATOR TYPE: **PRIVATE**
OPERATOR NAME: **MULTIPLEX CIRCUITS**

CURRENT ACTIVITY INFORMATION

GENERATOR STATUS: **NOT A GENERATOR** LAST UPDATED DATE: **03/25/2004**
SUBJECT TO CORRECTIVE ACTION UNIVERSE: **NO**
TDSFs POTENTIALLY SUBJECT TO CORRECTIVE ACTION UNDER 3004 (u)/(v) UNIVERSE: **NO**
TDSFs ONLY SUBJECT TO CORRECTIVE ACTION UNDER DISCRETIONARY AUTHORITIES UNIVERSE: **NO**
NON TSDFs WHERE RCRA CORRECTIVE ACTION HAS BEEN IMPOSED UNIVERSE: **NO**
CORRECTIVE ACTION WORKLOAD UNIVERSE: **NO**

IMPORTER: **NO**
MIXED WASTE GENERATOR: **NO**
RECYCLER: **NO**
TRANSPORTER: **NO**
ONSITE BURNER EXEMPTION: **NO**
FURNACE EXEMPTION: **NO**
USED OIL REFINER: **NO**
USED OIL TRANSFER FACILITY: **NO**
UNDERGROUND INJECTION: **NO**
UNIVERSAL WASTE DESTINATION FACILITY: **NO**
TRANSFER FACILITY: **NO**
USED OIL FUEL BURNER: **NO**
USED OIL PROCESSOR: **NO**
USED OIL FUEL MARKETER TO BURNER: **NO**
SPECIFICATION USED OIL MARKETER: **NO**
USED OIL TRANSPORTER: **NO**

COMPLIANCE, MONITORING AND ENFORCEMENT INFORMATION

EVALUATIONS **- NO EVALUATIONS REPORTED -**
VIOLATIONS **- NO VIOLATIONS REPORTED -**
ENFORCEMENTS **- NO ENFORCEMENTS REPORTED -**

HAZARDOUS WASTE

D002 **CORROSIVE WASTE**

F006 **WASTEWATER TREATMENT SLUDGES FROM ELECTROPLATING OPERATIONS EXCEPT FROM THE FOLLOWING PROCESSES: (1) SULFURIC ACID ANODIZING OF ALUMINUM; (2) TIN PLATING ON CARBON STEEL; (3) ZINC PLATING (SEGREGATED BASIS) ON CARBON STEEL; (4) ALUMINUM OR ZINC-ALUMINUM PLATING ON CARBON STEEL; (5) CLEANING/STRIPPING ASSOCIATED WITH TIN, ZINC, AND ALUMINUM PLATING ON CARBON STEEL; AND (6) CHEMICAL ETCHING AND MILLING OF ALUMINUM.**

UNIVERSAL WASTE **- NO UNIVERSAL WASTE REPORTED -**

CORRECTIVE ACTION AREA **- NO CORRECTIVE ACTION AREA INFORMATION REPORTED -**

CORRECTIVE ACTION EVENT **- NO CORRECTIVE ACTION EVENT REPORTED -**

Back to Report Summary

Industrial and Hazardous Waste Sites (IHW)

MAP ID# 102 **Distance from Property: 0.12 mi. (634 ft.) N**

FACILITY INFORMATION

REGISTRATION#: **39125** EPA ID: **TXD987982915**
TNRCC ID #: **15678**
NAME: **MULTIPLEX CIRCUITS**
ADDRESS: **10203 PLANO RD STE 108**
DALLAS, TX 75238
CONTACT: **VIC PATEL**
PHONE: **214-5031864**
BUSINESS DESCRIPTION: **NOT REPORTED**
INDUSTRIAL WASTE PERMIT #: **NOT REPORTED**
MUNICIPAL WASTE PERMIT #: **NOT REPORTED**
SIC CODE: **NOT REPORTED**
WASTE GENERATOR: **YES**
WASTE RECEIVER: **NO**
WASTE TRANSPORTER: **NO**
TRANSFER FACILITY: **NO**
MAQUILADORA (MEXICAN FACILITY): **NO**
STATUS: **INACTIVE**
AMOUNT OF WASTE GENERATED: **SMALL QUANTITY GENERATOR**
GENERATOR TYPE: **NOT REPORTED**
THIS FACILITY IS A NOTIFIER
THIS FACILITY IS NOT A STEERS REPORTER - (STATE OF TEXAS ENVIRONMENTAL ELECTRONIC REPORTING SYSTEM)
THIS FACILITY IS NOT REQUIRED TO SUBMIT AN ANNUAL WASTE SUMMARY REPORT
THIS FACILITY IS NOT INVOLVED IN RECYCLING ACTIVITIES
LAST UPDATE TO TRACS (TCEQ REGULATORY ACTIVITIES AND COMPLIANCE SYSTEM): **10/29/2003**

OWNER INFORMATION

NAME: **MULTIPLEX CIRCUITS**
ADDRESS: **10203 PLANO RD STE 108**
DALLAS, TX 75238
PHONE: **1-214-5031864**

ACTIVITIES

ACTIVITY TYPE: **UNKNOWN**
ACTIVITY DESCRIPTION: **NOT REPORTED**

WASTE

WASTE ID: **41728**
WASTE CODE STATUS: **INACTIVE**
WASTE IS RADIOACTIVE: **NO**
WASTE IS TREATED OFF SITE: **NO**
GENERATOR'S DESCRIPTION OF WASTE: **NOT REPORTED**

WASTE ID: **41729**
WASTE CODE STATUS: **INACTIVE**
WASTE IS RADIOACTIVE: **NO**
WASTE IS TREATED OFF SITE: **NO**
GENERATOR'S DESCRIPTION OF WASTE: **NOT REPORTED**

Back to Report Summary

Industrial and Hazardous Waste Corrective Action Sites (IHWCA)

MAP ID# 103 **Distance from Property: 0.12 mi. (634 ft.) SW**

PROGRAM ID: **T0675**
RN NUMBER: **RN104209374**
NAME: **ENVIROCLEAN MANAGEMENT SERVICES DALLAS**
ADDRESS: **12750 MERIT DR PCVII STE 770**
DALLAS, TX 75251
STATUS: **INACTIVE**
STATUS DATE: **2/1/2000**
LOCATION DESCRIPTION:
12750 MERIT DR, PARK CENTRAL VII, SUITE 770

Back to Report Summary

MAP ID# 104 **Distance from Property: 0.12 mi. (634 ft.) N**

FACILITY INFORMATION

ID#: **44026**
NAME: **PEP BOYS 703**
ADDRESS: **2002 NORTHWEST HWY**
GARLAND, TX 75041-4836
COUNTY: **DALLAS**
REGION: **4**
TYPE: **RETAIL**
BEGIN DATE: **02/06/1987**
STATUS: **INACTIVE**
EXEMPT STATUS: **NO**
RECORDS OFF-SITE: **NO**
NUMBER OF ACTIVE UNDERGROUND TANKS: **0**
NUMBER OF ACTIVE ABOVEGROUND TANKS: **0**

CONTACT INFORMATION

NAME: **JOHN KERELO**
TITLE: **NOT REPORTED**
ORGANIZATION: **PEP BOYS 703**
MAIL ADDRESS: **MAILING ADDRESS NOT REPORTED**
CITY NOT REPORTED
PHONE: **(215) 4309277 0**

APPLICATION INFORMATION:

RECEIVED DATE ON EARLIEST REGISTRATION FORM: **11/07/1986**
SIGNATURE DATE ON EARLIEST REGISTRATION FORM: **10/31/1986**
SIGNATURE NAME & TITLE: **DON POINTER, PROP. MGR.**
ENFORCEMENT ACTION DATE: **NOT REPORTED**

OWNER

OWNER NUMBER: **CN600456677**
NAME: **PEP BOYS**
CONTACT ADDRESS: **OWNER ADDRESS NOT REPORTED**
CITY NOT REPORTED
TYPE: **CORPORATION/COMPANY**
BEGIN DATE: **02/06/1987**
CONTACT ROLE: **NOT REPORTED**
CONTACT NAME: **NOT REPORTED**
CONTACT TITLE: **NOT REPORTED**
ORGANIZATION: **NOT REPORTED**
PHONE: **NOT REPORTED**
FAX: **NOT REPORTED**
EMAIL: **NOT REPORTED**

OPERATOR

NO OPERATOR INFORMATION REPORTED

SELF-CERTIFICATION

-NO SELF-CERTIFICATION INFORMATION REPORTED-

CONSTRUCTION NOTIFICATION

NO CONSTRUCTION NOTIFICATION DATA REPORTED FOR THIS FACILITY

UNDERGROUND STORAGE TANK

TANK ID: **1**
INSTALLATION DATE: **01/01/1986**
TANK CAPACITY (GAL): **550**
NUMBER OF COMPARTMENTS: **1**
REGISTRATION DATE: **11/07/1986**
EMPTY TANK: **NOT EMPTY**

Petroleum Storage Tanks (PST)

STATUS: **REMOVED FROM GROUND** STATUS BEGIN DATE: **10/26/1998**

INTERNAL PROTECTION DATE: **NOT REPORTED** REGULATORY STATUS: **FULLY REGULATED**

TANK DESIGN SINGLE WALL: **NO** TANK DESIGN DOUBLE WALL: **YES**

PIPE DESIGN SINGLE WALL: **NO** PIPE DESIGN DOUBLE WALL: **YES**

TANK DETAILS

MATERIAL:

FRP

CORROSION PROTECTION:

FRP TANK OR PIPING (NONCORRODIBLE)

EXTERNAL CONTAINMENT:

NOT REPORTED

TANK COMPLIANCE FLAG

CORROSION PROTECTION COMPLIANCE FLAG: **YES**

CORROSION PROTECTION VARIANCE: **NO VARIANCE**

COMPARTMENT DETAILS

UST COMPARTMENT ID: **103052**

TANK ID: **1**

COMPARTMENT LETTER: **A**

SUBSTANCES: **GASOLINE**

OTHER SUBSTANCES: **NOT REPORTED**

CAPACITY (GAL): **550**

COMPARTMENT RELEASE DETECTION: **INTERSTITIAL MONITORING WITHIN SECONDARY WALL/JACKET**

SPILL CONTAINMENT AND OVERFILL PREVENTION: **NOT REPORTED**

PIPING SYSTEMS

MATERIAL: **FRP**

CORROSION PROTECTION: **NOT REPORTED**

EXTERNAL CONTAINMENT: **NOT REPORTED**

CONNECTORS & VALVES:

NOT REPORTED

PIPEING RELEASE DETECTION:

NOT REPORTED

PIPE COMPLIANCE FLAG

CORROSION PROTECTION COMPLIANCE FLAG: **NO**

CORROSION PROTECTION VARIANCE: **NO VARIANCE**

ABOVEGROUND STORAGE TANK INFORMATION

NO ABOVEGROUND STORAGE TANK DATA REPORTED FOR THIS FACILITY

Back to Report Summary

Resource Conservation & Recovery Act - Generator Facilities (RCRAGR06)

MAP ID# 104 **Distance from Property: 0.12 mi. (634 ft.) N**

FACILITY INFORMATION

EPA ID#: **TXD988035564**
NAME: **PEP BOYS NO 703 GARLAND**
ADDRESS: **2002 NORTHWEST HWY**
GARLAND, TX 75041
CONTACT NAME: **JOHN KERELO**
CONTACT ADDRESS: **3111 W ALLEGHENY AVE**
PHILADELPHIA PA 19132
CONTACT PHONE: **2152279277**
NON-NOTIFIER: **NOT A NON-NOTIFIER**
DATE RECEIVED BY AGENCY: **08/31/1998**

OWNER TYPE: **PRIVATE**
OWNER NAME: **THE PEP BOYS MANNY MOE & JACK**
OPERATOR TYPE: **NOT REPORTED**
OPERATOR NAME: **NOT REPORTED**

CERTIFICATION **- NO CERTIFICATION REPORTED -**

INDUSTRY CLASSIFICATION (NAICS) **- NO NAICS INFORMATION REPORTED -**

SITE HISTORY (INCLUDES GENERATORS AND NON-GENERATORS)

DATE RECEIVED BY AGENCY: **08/31/1998**
NAME: **PEP BOYS NO 703 GARLAND**
GENERATOR CLASSIFICATION: **LARGE QUANTITY GENERATOR**

CURRENT ACTIVITY INFORMATION

GENERATOR STATUS: **CONDITIONALLY EXEMPT SMALL QUANTITY GENERATOR** LAST UPDATED DATE: **09/02/2000**
SUBJECT TO CORRECTIVE ACTION UNIVERSE: **NO**
TDSFs POTENTIALLY SUBJECT TO CORRECTIVE ACTION UNDER 3004 (u)/(v) UNIVERSE: **NO**
TDSFs ONLY SUBJECT TO CORRECTIVE ACTION UNDER DISCRETIONARY AUTHORITIES UNIVERSE: **NO**
NON TSDFs WHERE RCRA CORRECTIVE ACTION HAS BEEN IMPOSED UNIVERSE: **NO**
CORRECTIVE ACTION WORKLOAD UNIVERSE: **NO**

IMPORTER: **NO**
MIXED WASTE GENERATOR: **NO**
RECYCLER: **NO**
TRANSPORTER: **NO**
ONSITE BURNER EXEMPTION: **NO**
FURNACE EXEMPTION: **NO**
USED OIL REFINER: **NO**
USED OIL TRANSFER FACILITY: **NO**
UNDERGROUND INJECTION: **NO**
UNIVERSAL WASTE DESTINATION FACILITY: **NO**
TRANSFER FACILITY: **NO**
USED OIL FUEL BURNER: **NO**
USED OIL PROCESSOR: **NO**
USED OIL FUEL MARKETER TO BURNER: **NO**
SPECIFICATION USED OIL MARKETER: **NO**
USED OIL TRANSPORTER: **NO**

COMPLIANCE, MONITORING AND ENFORCEMENT INFORMATION

EVALUATIONS **- NO EVALUATIONS REPORTED -**

VIOLATIONS **- NO VIOLATIONS REPORTED -**

ENFORCEMENTS **- NO ENFORCEMENTS REPORTED -**

HAZARDOUS WASTE

D001 **IGNITABLE WASTE**

UNIVERSAL WASTE **- NO UNIVERSAL WASTE REPORTED -**

CORRECTIVE ACTION AREA **- NO CORRECTIVE ACTION AREA INFORMATION REPORTED -**

Resource Conservation & Recovery Act - Generator Facilities (RCRAGR06)

CORRECTIVE ACTION EVENT **- NO CORRECTIVE ACTION EVENT REPORTED -**

Back to Report Summary

Industrial and Hazardous Waste Corrective Action Sites (IHWCA)

MAP ID# 104 **Distance from Property: 0.12 mi. (634 ft.) N**

PROGRAM ID: **T1958**
RN NUMBER: **RN101504223**
NAME: **PEP BOYS 703**
ADDRESS: **2002 NORTHWEST HWY**
GARLAND, TX 75041
STATUS: **INACTIVE**
STATUS DATE: **6/20/2013**
LOCATION DESCRIPTION:
2002 NW HWY

Back to Report Summary

MAP ID# 105 **Distance from Property: 0.12 mi. (634 ft.) W**

FACILITY INFORMATION

LPST ID: **112148**
FACILITY ID: **0042961**
NAME: **SWIFT 11**
ADDRESS: **2333 OATES DR**
MESQUITE, TX 75150

LPST/s AT THIS FACILITY. ID/s ARE LISTED BELOW:
112148

LEAKING TANK DETAILS

LPST ID: **112148**
NAME: **SWIFT 11**
FACILITY LOCATION: **2333 OATES DR**
PRIORITY CODE: **4.1 - GW IMPACTED NO APPARENT THREATS OR IMPACTS TO RECEPTORS**
STATUS CODE: **6A - FINAL CONCURRENCE ISSUED**
REPORTED DATE: **12/31/3000**
ENTERED DATE: **3/3/1997**

PRP INFORMATION
NAME: **MOJIRI ENTERPRISE INC**
ADDRESS: **2333 OATES DR**
MESQUITE TX 75150
CONTACT: **JERRY MOJIRI**
PHONE: **214/279-3570**

UNDERGROUND STORAGE TANK

TANK ID: **1**
INSTALLATION DATE: **02/02/1999**
TANK CAPACITY (GAL): **10000**
STATUS: **IN USE**
INTERNAL PROTECTION DATE: **NOT REPORTED**
TANK DESIGN SINGLE WALL: **NO**
PIPE DESIGN SINGLE WALL: **NO**
NUMBER OF COMPARTMENTS: **1**
REGISTRATION DATE: **03/08/1999**
EMPTY TANK: **NOT EMPTY**
STATUS BEGIN DATE: **02/02/1999**
REGULATORY STATUS: **FULLY REGULATED**
TANK DESIGN DOUBLE WALL: **YES**
PIPE DESIGN DOUBLE WALL: **YES**

TANK DETAILS

MATERIAL:
FRP
CORROSION PROTECTION:
FRP TANK OR PIPING (NONCORRODIBLE)
EXTERNAL CONTAINMENT:
NOT REPORTED

TANK COMPLIANCE FLAG
CORROSION PROTECTION COMPLIANCE FLAG: **YES**
CORROSION PROTECTION VARIANCE: **NO VARIANCE**

COMPARTMENT DETAILS

UST COMPARTMENT ID: **163355**
TANK ID: **1**
COMPARTMENT LETTER: **A**
SUBSTANCES: **GASOLINE**
OTHER SUBSTANCES: **NOT REPORTED**
CAPACITY (GAL): **10000**
COMPARTMENT RELEASE DETECTION: **AUTOMATIC TANK GAUGE TEST & INVENTORY CONTROL**
SPILL CONTAINMENT AND OVERFILL PREVENTION: **TIGHT-FILL FITTING CONTAINER/BUCKET/SUMP,FACTORY - BUILT SPILL CONTAINER/BUCKET/SUMP,DELIVERY SHUT-OFF VALVE,FLOW RESTRICTOR VALUE**

PIPING SYSTEMS

MATERIAL: **NONMETALLIC FLEXIBLE PIPING**
CORROSION PROTECTION: **EXTERNAL DIELECTRIC COATING/LAMINATE/TAPE/WRAP,FRP TANK OR PIPING (NONCORRODIBLE),NONMETALLIC FLEXIBLE PIPING (NONCORRODIBLE)**
EXTERNAL CONTAINMENT: **NOT REPORTED**
CONNECTORS & VALVES:
NOT REPORTED
CORROSION PROTECTION: **EXTERNAL DIELECTRIC COATING/LAMINATE/TAPE/WRAP,FRP TANK OR PIPING (NONCORRODIBLE),NONMETALLIC FLEXIBLE PIPING (NONCORRODIBLE)**
PIPE COMPLIANCE FLAG
CORROSION PROTECTION COMPLIANCE FLAG: **YES**
CORROSION PROTECTION VARIANCE: **NO VARIANCE**

TANK ID: **1A**
NUMBER OF COMPARTMENTS: **1**
INSTALLATION DATE: **01/01/1980**
REGISTRATION DATE: **06/13/1986**
TANK CAPACITY (GAL): **12000**
EMPTY TANK: **NOT EMPTY**
STATUS: **REMOVED FROM GROUND**
STATUS BEGIN DATE: **01/26/1999**
INTERNAL PROTECTION DATE: **NOT REPORTED**
REGULATORY STATUS: **FULLY REGULATED**
TANK DESIGN SINGLE WALL: **YES**
TANK DESIGN DOUBLE WALL: **NO**
PIPE DESIGN SINGLE WALL: **YES**
PIPE DESIGN DOUBLE WALL: **NO**

TANK DETAILS

MATERIAL:
STEEL
CORROSION PROTECTION:
EXTERNAL DIELECTRIC COATING/LAMINATE/TAPE/WRAP
EXTERNAL CONTAINMENT:
NOT REPORTED
TANK COMPLIANCE FLAG
CORROSION PROTECTION COMPLIANCE FLAG: **NO**
CORROSION PROTECTION VARIANCE: **NO VARIANCE**

COMPARTMENT DETAILS

UST COMPARTMENT ID: **163352**
TANK ID: **1A**
COMPARTMENT LETTER: **A**
SUBSTANCES: **GASOLINE**
OTHER SUBSTANCES: **NOT REPORTED**
CAPACITY (GAL): **12000**

COMPARTMENT RELEASE DETECTION: **NOT REPORTED**

SPILL CONTAINMENT AND OVERFILL PREVENTION: **TIGHT-FILL FITTING CONTAINER/BUCKET/SUMP,FACTORY - BUILT SPILL CONTAINER/BUCKET/SUMP,DELIVERY SHUT-OFF VALVE**

PIPING SYSTEMS

MATERIAL: **FRP**

CORROSION PROTECTION: **NOT REPORTED**

EXTERNAL CONTAINMENT: **NOT REPORTED**

CONNECTORS & VALVES:

NOT REPORTED

CORROSION PROTECTION: **NOT REPORTED**

PIPE COMPLIANCE FLAG

CORROSION PROTECTION COMPLIANCE FLAG: **NO**

CORROSION PROTECTION VARIANCE: **NO VARIANCE**

TANK ID: **2**

NUMBER OF COMPARTMENTS: **1**

INSTALLATION DATE: **02/02/1999**

REGISTRATION DATE: **03/08/1999**

TANK CAPACITY (GAL): **10000**

EMPTY TANK: **NOT EMPTY**

STATUS: **IN USE**

STATUS BEGIN DATE: **02/02/1999**

INTERNAL PROTECTION DATE: **NOT REPORTED**

REGULATORY STATUS: **FULLY REGULATED**

TANK DESIGN SINGLE WALL: **NO**

TANK DESIGN DOUBLE WALL: **YES**

PIPE DESIGN SINGLE WALL: **NO**

PIPE DESIGN DOUBLE WALL: **YES**

TANK DETAILS

MATERIAL:

FRP

CORROSION PROTECTION:

FRP TANK OR PIPING (NONCORRODIBLE)

EXTERNAL CONTAINMENT:

NOT REPORTED

TANK COMPLIANCE FLAG

CORROSION PROTECTION COMPLIANCE FLAG: **YES**

CORROSION PROTECTION VARIANCE: **NO VARIANCE**

COMPARTMENT DETAILS

UST COMPARTMENT ID: **163356**

TANK ID: **2**

COMPARTMENT LETTER: **A**

SUBSTANCES: **GASOLINE**

OTHER SUBSTANCES: **NOT REPORTED**

CAPACITY (GAL): **10000**

COMPARTMENT RELEASE DETECTION: **AUTOMATIC TANK GAUGE TEST & INVENTORY CONTROL**

SPILL CONTAINMENT AND OVERFILL PREVENTION: **TIGHT-FILL FITTING CONTAINER/BUCKET/SUMP,FACTORY - BUILT SPILL CONTAINER/BUCKET/SUMP,DELIVERY SHUT-OFF VALVE,FLOW RESTRICTOR VALUE**

PIPING SYSTEMS

MATERIAL: **NONMETALLIC FLEXIBLE PIPING**

CORROSION PROTECTION: **EXTERNAL DIELECTRIC COATING/LAMINATE/TAPE/WRAP,FRP TANK OR PIPING (NONCORRODIBLE),NONMETALLIC FLEXIBLE PIPING (NONCORRODIBLE)**

EXTERNAL CONTAINMENT: **NOT REPORTED**

CONNECTORS & VALVES:

NOT REPORTED

CORROSION PROTECTION: **EXTERNAL DIELECTRIC COATING/LAMINATE/TAPE/WRAP,FRP TANK OR PIPING (NONCORRODIBLE),NONMETALLIC FLEXIBLE PIPING (NONCORRODIBLE)**

PIPE COMPLIANCE FLAG

CORROSION PROTECTION COMPLIANCE FLAG: **YES**

CORROSION PROTECTION VARIANCE: **NO VARIANCE**

TANK ID: **2A**
NUMBER OF COMPARTMENTS: **1**
INSTALLATION DATE: **01/01/1980**
REGISTRATION DATE: **06/13/1986**
TANK CAPACITY (GAL): **12000**
EMPTY TANK: **NOT EMPTY**
STATUS: **REMOVED FROM GROUND**
STATUS BEGIN DATE: **01/26/1999**
INTERNAL PROTECTION DATE: **NOT REPORTED**
REGULATORY STATUS: **FULLY REGULATED**
TANK DESIGN SINGLE WALL: **YES**
TANK DESIGN DOUBLE WALL: **NO**
PIPE DESIGN SINGLE WALL: **YES**
PIPE DESIGN DOUBLE WALL: **NO**

TANK DETAILS

MATERIAL:

STEEL

CORROSION PROTECTION:

EXTERNAL DIELECTRIC COATING/LAMINATE/TAPE/WRAP

EXTERNAL CONTAINMENT:

NOT REPORTED

TANK COMPLIANCE FLAG

CORROSION PROTECTION COMPLIANCE FLAG: **NO**

CORROSION PROTECTION VARIANCE: **NO VARIANCE**

COMPARTMENT DETAILS

UST COMPARTMENT ID: **163353**

TANK ID: **2A**

COMPARTMENT LETTER: **A**

SUBSTANCES: **GASOLINE**

OTHER SUBSTANCES: **NOT REPORTED**

CAPACITY (GAL): **12000**

COMPARTMENT RELEASE DETECTION: **NOT REPORTED**

SPILL CONTAINMENT AND OVERFILL PREVENTION: **TIGHT-FILL FITTING CONTAINER/BUCKET/SUMP,FACTORY - BUILT SPILL CONTAINER/BUCKET/SUMP,DELIVERY SHUT-OFF VALVE**

PIPING SYSTEMS

MATERIAL: **FRP**

CORROSION PROTECTION: **NOT REPORTED**

EXTERNAL CONTAINMENT: **NOT REPORTED**

CONNECTORS & VALVES:

NOT REPORTED

CORROSION PROTECTION: **NOT REPORTED**

PIPE COMPLIANCE FLAG

CORROSION PROTECTION COMPLIANCE FLAG: **NO**

CORROSION PROTECTION VARIANCE: **NO VARIANCE**

TANK ID: **3**
NUMBER OF COMPARTMENTS: **1**
INSTALLATION DATE: **02/02/1999**
REGISTRATION DATE: **03/08/1999**
TANK CAPACITY (GAL): **10000**
EMPTY TANK: **NOT EMPTY**

STATUS: **IN USE**
STATUS BEGIN DATE: **02/02/1999**
INTERNAL PROTECTION DATE: **NOT REPORTED**
REGULATORY STATUS: **FULLY REGULATED**
TANK DESIGN SINGLE WALL: **NO**
TANK DESIGN DOUBLE WALL: **YES**
PIPE DESIGN SINGLE WALL: **NO**
PIPE DESIGN DOUBLE WALL: **YES**

TANK DETAILS

MATERIAL:
FRP
CORROSION PROTECTION:
FRP TANK OR PIPING (NONCORRODIBLE)
EXTERNAL CONTAINMENT:
NOT REPORTED
TANK COMPLIANCE FLAG
CORROSION PROTECTION COMPLIANCE FLAG: **YES**
CORROSION PROTECTION VARIANCE: **NO VARIANCE**

COMPARTMENT DETAILS

UST COMPARTMENT ID: **163357**
TANK ID: **3**
COMPARTMENT LETTER: **A**
SUBSTANCES: **DIESEL**
OTHER SUBSTANCES: **NOT REPORTED**
CAPACITY (GAL): **10000**
COMPARTMENT RELEASE DETECTION: **AUTOMATIC TANK GAUGE TEST & INVENTORY CONTROL**
SPILL CONTAINMENT AND OVERFILL PREVENTION: **TIGHT-FILL FITTING CONTAINER/BUCKET/SUMP,FACTORY - BUILT SPILL CONTAINER/BUCKET/SUMP,DELIVERY SHUT-OFF VALVE,FLOW RESTRICTOR VALUE**

PIPING SYSTEMS

MATERIAL: **NONMETALLIC FLEXIBLE PIPING**
CORROSION PROTECTION: **EXTERNAL DIELECTRIC COATING/LAMINATE/TAPE/WRAP,FRP TANK OR PIPING (NONCORRODIBLE),NONMETALLIC FLEXIBLE PIPING (NONCORRODIBLE)**
EXTERNAL CONTAINMENT: **NOT REPORTED**
CONNECTORS & VALVES:
NOT REPORTED
CORROSION PROTECTION: **EXTERNAL DIELECTRIC COATING/LAMINATE/TAPE/WRAP,FRP TANK OR PIPING (NONCORRODIBLE),NONMETALLIC FLEXIBLE PIPING (NONCORRODIBLE)**
PIPE COMPLIANCE FLAG
CORROSION PROTECTION COMPLIANCE FLAG: **YES**
CORROSION PROTECTION VARIANCE: **NO VARIANCE**

TANK ID: **3A**
NUMBER OF COMPARTMENTS: **1**
INSTALLATION DATE: **01/01/1980**
REGISTRATION DATE: **06/13/1986**
TANK CAPACITY (GAL): **12000**
EMPTY TANK: **NOT EMPTY**
STATUS: **REMOVED FROM GROUND**
STATUS BEGIN DATE: **01/26/1999**
INTERNAL PROTECTION DATE: **NOT REPORTED**
REGULATORY STATUS: **FULLY REGULATED**
TANK DESIGN SINGLE WALL: **YES**
TANK DESIGN DOUBLE WALL: **NO**
PIPE DESIGN SINGLE WALL: **YES**
PIPE DESIGN DOUBLE WALL: **NO**

TANK DETAILS

MATERIAL:

STEEL

CORROSION PROTECTION:

EXTERNAL DIELECTRIC COATING/LAMINATE/TAPE/WRAP

EXTERNAL CONTAINMENT:

NOT REPORTED

TANK COMPLIANCE FLAG

CORROSION PROTECTION COMPLIANCE FLAG: **NO**

CORROSION PROTECTION VARIANCE: **NO VARIANCE**

COMPARTMENT DETAILS

UST COMPARTMENT ID: **163354**

TANK ID: **3A**

COMPARTMENT LETTER: **A**

SUBSTANCES: **DIESEL**

OTHER SUBSTANCES: **NOT REPORTED**

CAPACITY (GAL): **12000**

COMPARTMENT RELEASE DETECTION: **NOT REPORTED**

SPILL CONTAINMENT AND OVERFILL PREVENTION: **TIGHT-FILL FITTING CONTAINER/BUCKET/SUMP,FACTORY - BUILT SPILL CONTAINER/BUCKET/SUMP,DELIVERY SHUT-OFF VALVE**

PIPING SYSTEMS

MATERIAL: **FRP**

CORROSION PROTECTION: **NOT REPORTED**

EXTERNAL CONTAINMENT: **NOT REPORTED**

CONNECTORS & VALVES:

NOT REPORTED

CORROSION PROTECTION: **NOT REPORTED**

PIPE COMPLIANCE FLAG

CORROSION PROTECTION COMPLIANCE FLAG: **NO**

CORROSION PROTECTION VARIANCE: **NO VARIANCE**

ABOVEGROUND STORAGE TANK INFORMATION

NO ABOVEGROUND STORAGE TANK DATA REPORTED FOR THIS FACILITY

Back to Report Summary

Petroleum Storage Tanks (PST)

MAP ID# 105 **Distance from Property: 0.12 mi. (634 ft.) W**

FACILITY INFORMATION

ID#: **42961**
NAME: **SWIF T 11**
ADDRESS: **2333 OATES DR**
MESQUITE, TX 75150-1149
COUNTY: **DALLAS**
REGION: **4**
TYPE: **RETAIL**
BEGIN DATE: **08/31/1988**
STATUS: **ACTIVE**
EXEMPT STATUS: **NO**
RECORDS OFF-SITE: **NO**
NUMBER OF ACTIVE UNDERGROUND TANKS: **3**
NUMBER OF ACTIVE ABOVEGROUND TANKS: **0**

CONTACT INFORMATION

NAME: **JERRY MOJIRI**
TITLE: **PRESIDENT**
ORGANIZATION: **SWIF T 11**
MAIL ADDRESS: **MAILING ADDRESS NOT REPORTED**
CITY NOT REPORTED
PHONE: **(972) 8392576 0**

APPLICATION INFORMATION:

RECEIVED DATE ON EARLIEST REGISTRATION FORM: **03/25/2015**
SIGNATURE DATE ON EARLIEST REGISTRATION FORM: **03/20/2015**
SIGNATURE NAME & TITLE: **JERRY MOJIRI, NOT REPORTED**
ENFORCEMENT ACTION DATE: **NOT REPORTED**

OWNER

OWNER NUMBER: **CN603859190**
NAME: **NIEKNAZ ENTERPRISES INC**
CONTACT ADDRESS: **2333 OATES DR**
MESQUITE TX 75150
TYPE: **CORPORATION/COMPANY**
BEGIN DATE: **05/24/2011**
CONTACT ROLE: **OWNCON**
CONTACT NAME: **NOT REPORTED**
CONTACT TITLE: **NOT REPORTED**
ORGANIZATION: **NIEKNAZ ENTERPRISES INC**
PHONE: **NOT REPORTED**
FAX: **NOT REPORTED**
EMAIL: **NOT REPORTED**

OPERATOR

OPERATOR NUMBER: **CN603859190**
NAME: **NIEKNAZ ENTERPRISES INC**
CONTACT ADDRESS: **2333 OATES DR**
MESQUITE TX 75150
TYPE: **CORPORATION/COMPANY**
BEGIN DATE: **05/24/2011**
CONTACT ROLE: **OPRCON**
CONTACT NAME: **NOT REPORTED**
CONTACT TITLE: **NOT REPORTED**

ORGANIZATION: **NIEKNAZ ENTERPRISES INC**
PHONE: **NOT REPORTED**
FAX: **NOT REPORTED**
EMAIL: **NOT REPORTED**

SELF-CERTIFICATION

SELF-CERTIFICATION ID: **252125**
SIGNATURE DATE: **03/20/2015**
SIGNATURE NAME & TITLE: **JERRY MOJIRI, PRESIDENT**
FILING STATUS: **RENEWAL**
REGISTRATION FLAG: **YES**
SELF-CERTIFICATION ID: **235690**
SIGNATURE DATE: **03/24/2014**
SIGNATURE NAME & TITLE: **JERRY MOJIRI, PRESIDENT**
FILING STATUS: **RENEWAL**
REGISTRATION FLAG: **YES**
SELF-CERTIFICATION ID: **159496**
SIGNATURE DATE: **04/01/2013**
SIGNATURE NAME & TITLE: **JERRY MOJIRI, PRES**
FILING STATUS: **RENEWAL**
REGISTRATION FLAG: **YES**
SELF-CERTIFICATION ID: **159495**
SIGNATURE DATE: **03/19/2012**
SIGNATURE NAME & TITLE: **TERRY MOJIRI, PRES**
FILING STATUS: **RENEWAL**
REGISTRATION FLAG: **YES**
SELF-CERTIFICATION ID: **159494**
SIGNATURE DATE: **05/25/2011**
SIGNATURE NAME & TITLE: **JERRY MOJIRI, PRESIDENT**
FILING STATUS: **INITIAL**
REGISTRATION FLAG: **YES**
SELF-CERTIFICATION ID: **159493**
SIGNATURE DATE: **05/23/2010**
SIGNATURE NAME & TITLE: **JERRY MOJIRI, PRESIDENT**
FILING STATUS: **RENEWAL**
REGISTRATION FLAG: **YES**
SELF-CERTIFICATION ID: **159492**
SIGNATURE DATE: **05/23/2009**
SIGNATURE NAME & TITLE: **JERRY MOJIRI, PRES**
FILING STATUS: **RENEWAL**
REGISTRATION FLAG: **YES**
SELF-CERTIFICATION ID: **159491**
SIGNATURE DATE: **05/22/2008**
SIGNATURE NAME & TITLE: **JERRY MOJIRI, PRESIDENT**
FILING STATUS: **RENEWAL**
REGISTRATION FLAG: **YES**
SELF-CERTIFICATION ID: **159490**
SIGNATURE DATE: **05/18/2007**

SIGNATURE NAME & TITLE: **JERRY MOJIRI, PRES**
FILING STATUS: **RENEWAL**
REGISTRATION FLAG: **YES**
SELF-CERTIFICATION ID: **159489**
SIGNATURE DATE: **05/22/2006**
SIGNATURE NAME & TITLE: **JERRY MOJIRI, PRES**
FILING STATUS: **RENEWAL**
REGISTRATION FLAG: **YES**
SELF-CERTIFICATION ID: **159488**
SIGNATURE DATE: **05/23/2005**
SIGNATURE NAME & TITLE: **JERRY MOJIRI, PRESIDENT**
FILING STATUS: **RENEWAL**
REGISTRATION FLAG: **YES**
SELF-CERTIFICATION ID: **159487**
SIGNATURE DATE: **05/19/2004**
SIGNATURE NAME & TITLE: **JERRY MOJIRI, PRESIDENT**
FILING STATUS: **RENEWAL**
REGISTRATION FLAG: **YES**
SELF-CERTIFICATION ID: **159486**
SIGNATURE DATE: **05/21/2003**
SIGNATURE NAME & TITLE: **JERRY MOJIRI, NOT REPORTED**
FILING STATUS: **RENEWAL**
REGISTRATION FLAG: **YES**
SELF-CERTIFICATION ID: **159485**
SIGNATURE DATE: **03/09/2002**
SIGNATURE NAME & TITLE: **JERRY MOJIRI, PRES**
FILING STATUS: **RENEWAL**
REGISTRATION FLAG: **YES**
SELF-CERTIFICATION ID: **159484**
SIGNATURE DATE: **07/18/2000**
SIGNATURE NAME & TITLE: **JERRY MOJIRI, PRES**
FILING STATUS: **INITIAL**
REGISTRATION FLAG: **YES**

CONSTRUCTION NOTIFICATION

NO CONSTRUCTION NOTIFICATION DATA REPORTED FOR THIS FACILITY

UNDERGROUND STORAGE TANK

TANK ID: **1**
NUMBER OF COMPARTMENTS: **1**
INSTALLATION DATE: **02/02/1999**
REGISTRATION DATE: **03/08/1999**
TANK CAPACITY (GAL): **10000**
EMPTY TANK: **NOT EMPTY**
STATUS: **IN USE**
STATUS BEGIN DATE: **02/02/1999**
INTERNAL PROTECTION DATE: **NOT REPORTED**
REGULATORY STATUS: **FULLY REGULATED**
TANK DESIGN SINGLE WALL: **NO**
TANK DESIGN DOUBLE WALL: **YES**
PIPE DESIGN SINGLE WALL: **NO**
PIPE DESIGN DOUBLE WALL: **YES**

TANK DETAILS

MATERIAL:
FRP
CORROSION PROTECTION:

FRP TANK OR PIPING (NONCORRODIBLE)

EXTERNAL CONTAINMENT:

NOT REPORTED

TANK COMPLIANCE FLAG

CORROSION PROTECTION COMPLIANCE FLAG: **YES**

CORROSION PROTECTION VARIANCE: **NO VARIANCE**

COMPARTMENT DETAILS

UST COMPARTMENT ID: **163355**

TANK ID: **1**

COMPARTMENT LETTER: **A**

SUBSTANCES: **GASOLINE**

OTHER SUBSTANCES: **NOT REPORTED**

CAPACITY (GAL): **10000**

COMPARTMENT RELEASE DETECTION: **AUTOMATIC TANK GAUGE TEST & INVENTORY CONTROL**

SPILL CONTAINMENT AND OVERFILL PREVENTION: **TIGHT-FILL FITTING CONTAINER/BUCKET/SUMP,FACTORY - BUILT SPILL CONTAINER/BUCKET/SUMP,DELIVERY SHUT-OFF VALVE,FLOW RESTRICTOR VALUE**

PIPING SYSTEMS

MATERIAL: **NONMETALLIC FLEXIBLE PIPING**

CORROSION PROTECTION: **EXTERNAL DIELECTRIC COATING/LAMINATE/TAPE/WRAP,FRP TANK OR PIPING (NONCORRODIBLE),NONMETALLIC FLEXIBLE PIPING (NONCORRODIBLE)**

EXTERNAL CONTAINMENT: **NOT REPORTED**

CONNECTORS & VALVES:

NOT REPORTED

PIPEING RELEASE DETECTION:

MONTHLY PIPING TIGHTNESS TEST (@ 0.2 GPH),ANNUAL PIPING TIGHTNESS TEST / ANNUAL ELECTRONIC MONITORING (@ 0.1 GPH),AUTO. LINE LEAK DETECTOR (3.0 GPH FOR PRESSURE PIPING)

PIPE COMPLIANCE FLAG

CORROSION PROTECTION COMPLIANCE FLAG: **YES**

CORROSION PROTECTION VARIANCE: **NO VARIANCE**

TANK ID: **1A**

NUMBER OF COMPARTMENTS: **1**

INSTALLATION DATE: **01/01/1980**

REGISTRATION DATE: **06/13/1986**

TANK CAPACITY (GAL): **12000**

EMPTY TANK: **NOT EMPTY**

STATUS: **REMOVED FROM GROUND**

STATUS BEGIN DATE: **01/26/1999**

INTERNAL PROTECTION DATE: **NOT REPORTED**

REGULATORY STATUS: **FULLY REGULATED**

TANK DESIGN SINGLE WALL: **YES**

TANK DESIGN DOUBLE WALL: **NO**

PIPE DESIGN SINGLE WALL: **YES**

PIPE DESIGN DOUBLE WALL: **NO**

TANK DETAILS

MATERIAL:

STEEL

CORROSION PROTECTION:

EXTERNAL DIELECTRIC COATING/LAMINATE/TAPE/WRAP

EXTERNAL CONTAINMENT:

NOT REPORTED

TANK COMPLIANCE FLAG

CORROSION PROTECTION COMPLIANCE FLAG: **NO**

CORROSION PROTECTION VARIANCE: **NO VARIANCE**

COMPARTMENT DETAILS

UST COMPARTMENT ID: **163352**
TANK ID: **1A**
COMPARTMENT LETTER: **A**
SUBSTANCES: **GASOLINE**
OTHER SUBSTANCES: **NOT REPORTED**
CAPACITY (GAL): **12000**
COMPARTMENT RELEASE DETECTION: **NOT REPORTED**
SPILL CONTAINMENT AND OVERFILL PREVENTION: **TIGHT-FILL FITTING CONTAINER/BUCKET/SUMP,FACTORY - BUILT SPILL CONTAINER/BUCKET/SUMP,DELIVERY SHUT-OFF VALVE**

PIPING SYSTEMS

MATERIAL: **FRP**
CORROSION PROTECTION: **NOT REPORTED**
EXTERNAL CONTAINMENT: **NOT REPORTED**
CONNECTORS & VALVES:
NOT REPORTED
PIPEING RELEASE DETECTION:
AUTO. LINE LEAK DETECTOR (3.0 GPH FOR PRESSURE PIPING)
PIPE COMPLIANCE FLAG
CORROSION PROTECTION COMPLIANCE FLAG: **NO**
CORROSION PROTECTION VARIANCE: **NO VARIANCE**

TANK ID: **2**
NUMBER OF COMPARTMENTS: **1**
INSTALLATION DATE: **02/02/1999**
REGISTRATION DATE: **03/08/1999**
TANK CAPACITY (GAL): **10000**
EMPTY TANK: **NOT EMPTY**
STATUS: **IN USE**
STATUS BEGIN DATE: **02/02/1999**
INTERNAL PROTECTION DATE: **NOT REPORTED**
REGULATORY STATUS: **FULLY REGULATED**
TANK DESIGN SINGLE WALL: **NO**
TANK DESIGN DOUBLE WALL: **YES**
PIPE DESIGN SINGLE WALL: **NO**
PIPE DESIGN DOUBLE WALL: **YES**

TANK DETAILS

MATERIAL:
FRP
CORROSION PROTECTION:
FRP TANK OR PIPING (NONCORRODIBLE)
EXTERNAL CONTAINMENT:
NOT REPORTED
TANK COMPLIANCE FLAG
CORROSION PROTECTION COMPLIANCE FLAG: **YES**
CORROSION PROTECTION VARIANCE: **NO VARIANCE**

COMPARTMENT DETAILS

UST COMPARTMENT ID: **163356**
TANK ID: **2**
COMPARTMENT LETTER: **A**
SUBSTANCES: **GASOLINE**
OTHER SUBSTANCES: **NOT REPORTED**
CAPACITY (GAL): **10000**
COMPARTMENT RELEASE DETECTION: **AUTOMATIC TANK GAUGE TEST & INVENTORY CONTROL**

SPILL CONTAINMENT AND OVERFILL PREVENTION: **TIGHT-FILL FITTING CONTAINER/BUCKET/SUMP,FACTORY - BUILT SPILL CONTAINER/BUCKET/SUMP,DELIVERY SHUT-OFF VALVE,FLOW RESTRICTOR VALUE**

PIPING SYSTEMS

MATERIAL: **NONMETALLIC FLEXIBLE PIPING**

CORROSION PROTECTION: **EXTERNAL DIELECTRIC COATING/LAMINATE/TAPE/WRAP,FRP TANK OR PIPING (NONCORRODIBLE),NONMETALLIC FLEXIBLE PIPING (NONCORRODIBLE)**

EXTERNAL CONTAINMENT: **NOT REPORTED**

CONNECTORS & VALVES:

NOT REPORTED

PIPEING RELEASE DETECTION:

MONTHLY PIPING TIGHTNESS TEST (@ 0.2 GPH),ANNUAL PIPING TIGHTNESS TEST / ANNUAL ELECTRONIC MONITORING (@ 0.1 GPH),AUTO. LINE LEAK DETECTOR (3.0 GPH FOR PRESSURE PIPING)

PIPE COMPLIANCE FLAG

CORROSION PROTECTION COMPLIANCE FLAG: **YES**

CORROSION PROTECTION VARIANCE: **NO VARIANCE**

TANK ID: **2A**

NUMBER OF COMPARTMENTS: **1**

INSTALLATION DATE: **01/01/1980**

REGISTRATION DATE: **06/13/1986**

TANK CAPACITY (GAL): **12000**

EMPTY TANK: **NOT EMPTY**

STATUS: **REMOVED FROM GROUND**

STATUS BEGIN DATE: **01/26/1999**

INTERNAL PROTECTION DATE: **NOT REPORTED**

REGULATORY STATUS: **FULLY REGULATED**

TANK DESIGN SINGLE WALL: **YES**

TANK DESIGN DOUBLE WALL: **NO**

PIPE DESIGN SINGLE WALL: **YES**

PIPE DESIGN DOUBLE WALL: **NO**

TANK DETAILS

MATERIAL:

STEEL

CORROSION PROTECTION:

EXTERNAL DIELECTRIC COATING/LAMINATE/TAPE/WRAP

EXTERNAL CONTAINMENT:

NOT REPORTED

TANK COMPLIANCE FLAG

CORROSION PROTECTION COMPLIANCE FLAG: **NO**

CORROSION PROTECTION VARIANCE: **NO VARIANCE**

COMPARTMENT DETAILS

UST COMPARTMENT ID: **163353**

TANK ID: **2A**

COMPARTMENT LETTER: **A**

SUBSTANCES: **GASOLINE**

OTHER SUBSTANCES: **NOT REPORTED**

CAPACITY (GAL): **12000**

COMPARTMENT RELEASE DETECTION: **NOT REPORTED**

SPILL CONTAINMENT AND OVERFILL PREVENTION: **TIGHT-FILL FITTING CONTAINER/BUCKET/SUMP,FACTORY - BUILT SPILL CONTAINER/BUCKET/SUMP,DELIVERY SHUT-OFF VALVE**

PIPING SYSTEMS

MATERIAL: **FRP**

CORROSION PROTECTION: **NOT REPORTED**

EXTERNAL CONTAINMENT: **NOT REPORTED**

CONNECTORS & VALVES:

NOT REPORTED

PIPEING RELEASE DETECTION:

AUTO. LINE LEAK DETECTOR (3.0 GPH FOR PRESSURE PIPING)

PIPE COMPLIANCE FLAG

CORROSION PROTECTION COMPLIANCE FLAG: **NO**

CORROSION PROTECTION VARIANCE: **NO VARIANCE**

TANK ID: **3**

NUMBER OF COMPARTMENTS: **1**

INSTALLATION DATE: **02/02/1999**

REGISTRATION DATE: **03/08/1999**

TANK CAPACITY (GAL): **10000**

EMPTY TANK: **NOT EMPTY**

STATUS: **IN USE**

STATUS BEGIN DATE: **02/02/1999**

INTERNAL PROTECTION DATE: **NOT REPORTED**

REGULATORY STATUS: **FULLY REGULATED**

TANK DESIGN SINGLE WALL: **NO**

TANK DESIGN DOUBLE WALL: **YES**

PIPE DESIGN SINGLE WALL: **NO**

PIPE DESIGN DOUBLE WALL: **YES**

TANK DETAILS

MATERIAL:

FRP

CORROSION PROTECTION:

FRP TANK OR PIPING (NONCORRODIBLE)

EXTERNAL CONTAINMENT:

NOT REPORTED

TANK COMPLIANCE FLAG

CORROSION PROTECTION COMPLIANCE FLAG: **YES**

CORROSION PROTECTION VARIANCE: **NO VARIANCE**

COMPARTMENT DETAILS

UST COMPARTMENT ID: **163357**

TANK ID: **3**

COMPARTMENT LETTER: **A**

SUBSTANCES: **DIESEL**

OTHER SUBSTANCES: **NOT REPORTED**

CAPACITY (GAL): **10000**

COMPARTMENT RELEASE DETECTION: **AUTOMATIC TANK GAUGE TEST & INVENTORY CONTROL**

SPILL CONTAINMENT AND OVERFILL PREVENTION: **TIGHT-FILL FITTING CONTAINER/BUCKET/SUMP,FACTORY - BUILT SPILL CONTAINER/BUCKET/SUMP,DELIVERY SHUT-OFF VALVE,FLOW RESTRICTOR VALUE**

PIPING SYSTEMS

MATERIAL: **NONMETALLIC FLEXIBLE PIPING**

CORROSION PROTECTION: **EXTERNAL DIELECTRIC COATING/LAMINATE/TAPE/WRAP,FRP TANK OR PIPING (NONCORRODIBLE),NONMETALLIC FLEXIBLE PIPING (NONCORRODIBLE)**

EXTERNAL CONTAINMENT: **NOT REPORTED**

CONNECTORS & VALVES:

NOT REPORTED

PIPEING RELEASE DETECTION:

MONTHLY PIPING TIGHTNESS TEST (@ 0.2 GPH),ANNUAL PIPING TIGHTNESS TEST / ANNUAL ELECTRONIC MONITORING (@ 0.1 GPH),AUTO. LINE LEAK DETECTOR (3.0 GPH FOR PRESSURE PIPING)

PIPE COMPLIANCE FLAG

CORROSION PROTECTION COMPLIANCE FLAG: **YES**

CORROSION PROTECTION VARIANCE: **NO VARIANCE**

TANK ID: **3A**
NUMBER OF COMPARTMENTS: **1**
INSTALLATION DATE: **01/01/1980**
REGISTRATION DATE: **06/13/1986**
TANK CAPACITY (GAL): **12000**
EMPTY TANK: **NOT EMPTY**
STATUS: **REMOVED FROM GROUND**
STATUS BEGIN DATE: **01/26/1999**
INTERNAL PROTECTION DATE: **NOT REPORTED**
REGULATORY STATUS: **FULLY REGULATED**
TANK DESIGN SINGLE WALL: **YES**
TANK DESIGN DOUBLE WALL: **NO**
PIPE DESIGN SINGLE WALL: **YES**
PIPE DESIGN DOUBLE WALL: **NO**

TANK DETAILS

MATERIAL:
STEEL
CORROSION PROTECTION:
EXTERNAL DIELECTRIC COATING/LAMINATE/TAPE/WRAP
EXTERNAL CONTAINMENT:
NOT REPORTED
TANK COMPLIANCE FLAG
CORROSION PROTECTION COMPLIANCE FLAG: **NO**
CORROSION PROTECTION VARIANCE: **NO VARIANCE**

COMPARTMENT DETAILS

UST COMPARTMENT ID: **163354**
TANK ID: **3A**
COMPARTMENT LETTER: **A**
SUBSTANCES: **DIESEL**
OTHER SUBSTANCES: **NOT REPORTED**
CAPACITY (GAL): **12000**
COMPARTMENT RELEASE DETECTION: **NOT REPORTED**
SPILL CONTAINMENT AND OVERFILL PREVENTION: **TIGHT-FILL FITTING CONTAINER/BUCKET/SUMP,FACTORY - BUILT SPILL CONTAINER/BUCKET/SUMP,DELIVERY SHUT-OFF VALVE**

PIPING SYSTEMS

MATERIAL: **FRP**
CORROSION PROTECTION: **NOT REPORTED**
EXTERNAL CONTAINMENT: **NOT REPORTED**
CONNECTORS & VALVES:
NOT REPORTED
PIPEING RELEASE DETECTION:
AUTO. LINE LEAK DETECTOR (3.0 GPH FOR PRESSURE PIPING)
PIPE COMPLIANCE FLAG
CORROSION PROTECTION COMPLIANCE FLAG: **NO**
CORROSION PROTECTION VARIANCE: **NO VARIANCE**

ABOVEGROUND STORAGE TANK INFORMATION

NO ABOVEGROUND STORAGE TANK DATA REPORTED FOR THIS FACILITY

Back to Report Summary

MAP ID# 105 **Distance from Property: 0.14 mi. (739 ft.) W**

FACILITY INFORMATION

REGISTRATION #: **RN103956041**
CUSTOMER #: **CN604381772**
NAME: **STAFFORD CLEANERS**
ADDRESS: **2337 OATES DR**
MESQUITE, TX 75150-1149
ACCOUNT NUMBER: **24006937**
PRINCIPAL NAME: **KAMM INVESTMENTS LLC**
PHONE NUMBER: **214-3562191**
SITE TYPE: **FACILITY REGISTRATION**
FISCAL YEAR: **FY2015**
SOLVENT: **PERCHLOROETHYLENE (TETRACHLOROETHYLENE)**
QUANTITY: **140 GALLONS**

FISCAL YEAR: **FY2015**
SOLVENT: **PETROLEUM**
QUANTITY: **230 GALLONS**

FISCAL YEAR: **FY2014**
SOLVENT: **PERCHLOROETHYLENE (TETRACHLOROETHYLENE)**
QUANTITY: **185 GALLONS**

FISCAL YEAR: **FY2014**
SOLVENT: **PERCHLOROETHYLENE (TETRACHLOROETHYLENE)**
QUANTITY: **185 GALLONS**

FISCAL YEAR: **FY2013**
SOLVENT: **NOT REPORTED**
QUANTITY: **NOT REPORTED**

FISCAL YEAR: **FY2012**
SOLVENT: **PERCHLOROETHYLENE (TETRACHLOROETHYLENE)**
QUANTITY: **165 GALLONS**

FISCAL YEAR: **FY2012**
SOLVENT: **PETROLEUM**
QUANTITY: **302 GALLONS**

FISCAL YEAR: **FY2011**
SOLVENT: **PERCHLOROETHYLENE (TETRACHLOROETHYLENE)**
QUANTITY: **100 GALLONS**

FISCAL YEAR: **FY2011**
SOLVENT: **PETROLEUM**

QUANTITY: **300 GALLONS**

FISCAL YEAR: **FY2010**
SOLVENT: **PERCHLOROETHYLENE (TETRACHLOROETHYLENE)**
QUANTITY: **325 GALLONS**

FISCAL YEAR: **FY2009**
SOLVENT: **PERCHLOROETHYLENE (TETRACHLOROETHYLENE)**
QUANTITY: **0 GALLONS**

FISCAL YEAR: **FY2008**
SOLVENT: **PERCHLOROETHYLENE (TETRACHLOROETHYLENE)**
QUANTITY: **0 GALLONS**

FISCAL YEAR: **FY2007**
SOLVENT: **PERCHLOROETHYLENE (TETRACHLOROETHYLENE)**
QUANTITY: **300 GALLONS**

FISCAL YEAR: **FY2006**
SOLVENT: **PERCHLOROETHYLENE (TETRACHLOROETHYLENE)**
QUANTITY: **300 GALLONS**

FISCAL YEAR: **FY2005**
SOLVENT: **NOT REPORTED**
QUANTITY: **NOT REPORTED**

FISCAL YEAR: **FY2004**
SOLVENT: **NOT REPORTED**
QUANTITY: **NOT REPORTED**

Back to Report Summary

Resource Conservation & Recovery Act - Generator Facilities (RCRAGR06)

MAP ID# 106 **Distance from Property: 0.12 mi. (634 ft.) NE**

FACILITY INFORMATION

EPA ID#: **TXD988019980**
NAME: **MINIT-LUBE #1192**
ADDRESS: **2129 NORTHWEST HWY**
GARLAND, TX 75041
CONTACT NAME: **STEVE PROPHET**
CONTACT ADDRESS: **2129 NORTHWEST HWY**
GARLAND TX 75041
CONTACT PHONE: **2142712955**
NON-NOTIFIER: **NOT A NON-NOTIFIER**
DATE RECEIVED BY AGENCY: **10/26/1990**

OWNER TYPE: **PRIVATE**
OWNER NAME: **QUAKER STATE MINIT-LUBE INC**
OPERATOR TYPE: **NOT REPORTED**
OPERATOR NAME: **NOT REPORTED**

CERTIFICATION **- NO CERTIFICATION REPORTED -**

INDUSTRY CLASSIFICATION (NAICS) **- NO NAICS INFORMATION REPORTED -**

SITE HISTORY (INCLUDES GENERATORS AND NON-GENERATORS)
DATE RECEIVED BY AGENCY: **10/26/1990**
NAME: **MINIT-LUBE #1192**
GENERATOR CLASSIFICATION: **SMALL QUANTITY GENERATOR**

CURRENT ACTIVITY INFORMATION

GENERATOR STATUS: **SMALL QUANTITY GENERATOR** LAST UPDATED DATE: **09/02/2000**
SUBJECT TO CORRECTIVE ACTION UNIVERSE: **NO**
TDSFs POTENTIALLY SUBJECT TO CORRECTIVE ACTION UNDER 3004 (u)/(v) UNIVERSE: **NO**
TDSFs ONLY SUBJECT TO CORRECTIVE ACTION UNDER DISCRETIONARY AUTHORITIES UNIVERSE: **NO**
NON TSDFs WHERE RCRA CORRECTIVE ACTION HAS BEEN IMPOSED UNIVERSE: **NO**
CORRECTIVE ACTION WORKLOAD UNIVERSE: **NO**

IMPORTER: **NO**
MIXED WASTE GENERATOR: **NO**
RECYCLER: **NO**
TRANSPORTER: **NO**
ONSITE BURNER EXEMPTION: **NO**
FURNACE EXEMPTION: **NO**
USED OIL REFINER: **NO**
USED OIL TRANSFER FACILITY: **NO**

UNDERGROUND INJECTION: **NO**
UNIVERSAL WASTE DESTINATION FACILITY: **NO**
TRANSFER FACILITY: **NO**
USED OIL FUEL BURNER: **NO**
USED OIL PROCESSOR: **NO**
USED OIL FUEL MARKETER TO BURNER: **NO**
SPECIFICATION USED OIL MARKETER: **NO**
USED OIL TRANSPORTER: **NO**

COMPLIANCE, MONITORING AND ENFORCEMENT INFORMATION

EVALUATIONS **- NO EVALUATIONS REPORTED -**

VIOLATIONS **- NO VIOLATIONS REPORTED -**

ENFORCEMENTS **- NO ENFORCEMENTS REPORTED -**

HAZARDOUS WASTE

D000
D008 LEAD
D018 BENZENE

UNIVERSAL WASTE **- NO UNIVERSAL WASTE REPORTED -**

Resource Conservation & Recovery Act - Generator Facilities (RCRAGR06)

CORRECTIVE ACTION AREA **- NO CORRECTIVE ACTION AREA INFORMATION REPORTED -**

CORRECTIVE ACTION EVENT **- NO CORRECTIVE ACTION EVENT REPORTED -**

Back to Report Summary

Closed & Abandoned Landfill Inventory (CALF)

MAP ID# 107 **Distance from Property: 0.12 mi. (634 ft.) NW**

SITE INFORMATION

SITE NUMBER: **1340**

SITE NAME: **NO NAME**

LOCATION:

MESQUITE: HIGHWAY 67 AT MOTLEY STREET

COUNTY: **DALLAS**

COMMENTS:

MUNCIPAL - WASTE TYPE - SOLID

INSPECTION:

???

OWNER NAME: **PRIVATE**

DATE OPEN: **0**

DATE CLOSE: **1966**

SIZE (ACRES): **4.00**

SIZE (CUBIC YARDS): **0.00**

PARTIES: **NOT REPORTED**

LANDFILL CONTENTS

HOUSEHOLD: **YES**

INDUSTRIAL: **NO**

AGRICULTURE: **NO**

OTHER: **NO**

UNAUTHORIZED: **NR**

HAZARD PROBABLY: **NO**

DEPTH CD: **NR**

MAXIMUM DEPTH: **0.00**

OTHER DESCRIPTION: **NO**

REVIEWER: **NO INFO ON THIS SITE, MAY BE THE SAME AS UNUM 1350, CITY OPERATED**

CONSTRUCTION DEMOLITION: **NO**

TIRES: **NO**

BRUSH: **NO**

LEGAL: **YES**

HAZARD UNLIKELY: **YES**

HAZARD CERTAINLY: **NO**

MINIMUM THICKNES: **NR**

USE: **UK**

Back to Report Summary

Leaking Petroleum Storage Tanks (LPST)

MAP ID# 108 **Distance from Property: 0.13 mi. (686 ft.) SW**

FACILITY INFORMATION

LPST ID: **106723**
FACILITY ID: **0005683**
NAME: **CHEVRON FAC 105972**
ADDRESS: **12516 E NORTHWEST HWY**
DALLAS, TX 75228

LPST/s AT THIS FACILITY. ID/s ARE LISTED BELOW:
106723

LEAKING TANK DETAILS

LPST ID: **106723**
NAME: **CHEVRON FAC 105972**
FACILITY LOCATION: **12516 NORTHWEST HWY LOOP 12**
PRIORITY CODE: **4.1 - GW IMPACTED NO APPARENT THREATS OR IMPACTS TO RECEPTORS**
STATUS CODE: **6A - FINAL CONCURRENCE ISSUED**
REPORTED DATE: **4/21/1993**
ENTERED DATE: **6/7/1993**

PRP INFORMATION
NAME: **CHEVRON PRODUCTS COMPANY**
ADDRESS: **PO BOX 4256**
HOUSTON TX 77210
CONTACT: **ADRIANNE ROBINSON**
PHONE: **713/219-5226**

UNDERGROUND STORAGE TANK

TANK ID: **1**
NUMBER OF COMPARTMENTS: **1**
INSTALLATION DATE: **01/01/1975**
REGISTRATION DATE: **05/08/1986**
TANK CAPACITY (GAL): **9564**
EMPTY TANK: **NOT EMPTY**
STATUS: **PERM FILLED IN PLACE**
STATUS BEGIN DATE: **04/14/2011**
INTERNAL PROTECTION DATE: **NOT REPORTED**
REGULATORY STATUS: **FULLY REGULATED**
TANK DESIGN SINGLE WALL: **YES**
TANK DESIGN DOUBLE WALL: **NO**
PIPE DESIGN SINGLE WALL: **NO**
PIPE DESIGN DOUBLE WALL: **YES**

TANK DETAILS

MATERIAL:
FRP
CORROSION PROTECTION:
FRP TANK OR PIPING (NONCORRODIBLE)
EXTERNAL CONTAINMENT:
NOT REPORTED
TANK COMPLIANCE FLAG
CORROSION PROTECTION COMPLIANCE FLAG: **YES**
CORROSION PROTECTION VARIANCE: **NO VARIANCE**

COMPARTMENT DETAILS

UST COMPARTMENT ID: **68359**
TANK ID: **1**
COMPARTMENT LETTER: **A**
SUBSTANCES: **EMPTY**
OTHER SUBSTANCES: **NOT REPORTED**
CAPACITY (GAL): **NOT REPORTED**
COMPARTMENT RELEASE DETECTION: **AUTOMATIC TANK GAUGE TEST & INVENTORY CONTROL**
SPILL CONTAINMENT AND OVERFILL PREVENTION: **TIGHT-FILL FITTING CONTAINER/BUCKET/SUMP,FACTORY - BUILT SPILL CONTAINER/BUCKET/SUMP,FLOW RESTRICTOR VALUE**

PIPING SYSTEMS

MATERIAL: **FRP**
CORROSION PROTECTION: **FRP TANK OR PIPING (NONCORRODIBLE),ISOLATED IN OPEN AREA/2ND CONTAINMENT**
EXTERNAL CONTAINMENT: **NOT REPORTED**
CONNECTORS & VALVES:
NOT REPORTED
CORROSION PROTECTION: **FRP TANK OR PIPING (NONCORRODIBLE),ISOLATED IN OPEN AREA/2ND CONTAINMENT**
PIPE COMPLIANCE FLAG
CORROSION PROTECTION COMPLIANCE FLAG: **YES**
CORROSION PROTECTION VARIANCE: **NO VARIANCE**

TANK ID: **2**
NUMBER OF COMPARTMENTS: **1**
INSTALLATION DATE: **01/01/1975**
REGISTRATION DATE: **05/08/1986**
TANK CAPACITY (GAL): **9564**
EMPTY TANK: **NOT EMPTY**
STATUS: **IN USE**
STATUS BEGIN DATE: **01/01/1975**
INTERNAL PROTECTION DATE: **NOT REPORTED**
REGULATORY STATUS: **FULLY REGULATED**
TANK DESIGN SINGLE WALL: **YES**
TANK DESIGN DOUBLE WALL: **NO**
PIPE DESIGN SINGLE WALL: **NO**
PIPE DESIGN DOUBLE WALL: **YES**

TANK DETAILS

MATERIAL:
FRP
CORROSION PROTECTION:
FRP TANK OR PIPING (NONCORRODIBLE)
EXTERNAL CONTAINMENT:
NOT REPORTED
TANK COMPLIANCE FLAG
CORROSION PROTECTION COMPLIANCE FLAG: **YES**
CORROSION PROTECTION VARIANCE: **NO VARIANCE**

COMPARTMENT DETAILS

UST COMPARTMENT ID: **68358**
TANK ID: **2**
COMPARTMENT LETTER: **A**
SUBSTANCES: **GASOLINE**
OTHER SUBSTANCES: **NOT REPORTED**
CAPACITY (GAL): **9564**
COMPARTMENT RELEASE DETECTION: **AUTOMATIC TANK GAUGE TEST & INVENTORY CONTROL**
SPILL CONTAINMENT AND OVERFILL PREVENTION: **TIGHT-FILL FITTING CONTAINER/BUCKET/SUMP,FACTORY - BUILT**

SPILL CONTAINER/BUCKET/SUMP,FLOW RESTRICTOR VALUE

PIPING SYSTEMS

MATERIAL: **FRP**

CORROSION PROTECTION: **FRP TANK OR PIPING (NONCORRODIBLE),ISOLATED IN OPEN AREA/2ND CONTAINMENT**

EXTERNAL CONTAINMENT: **NOT REPORTED**

CONNECTORS & VALVES:

NOT REPORTED

CORROSION PROTECTION: **FRP TANK OR PIPING (NONCORRODIBLE),ISOLATED IN OPEN AREA/2ND CONTAINMENT**

PIPE COMPLIANCE FLAG

CORROSION PROTECTION COMPLIANCE FLAG: **YES**

CORROSION PROTECTION VARIANCE: **NO VARIANCE**

TANK ID: **3**

NUMBER OF COMPARTMENTS: **1**

INSTALLATION DATE: **01/01/1975**

REGISTRATION DATE: **05/08/1986**

TANK CAPACITY (GAL): **9564**

EMPTY TANK: **NOT EMPTY**

STATUS: **IN USE**

STATUS BEGIN DATE: **01/01/1975**

INTERNAL PROTECTION DATE: **NOT REPORTED**

REGULATORY STATUS: **FULLY REGULATED**

TANK DESIGN SINGLE WALL: **YES**

TANK DESIGN DOUBLE WALL: **NO**

PIPE DESIGN SINGLE WALL: **NO**

PIPE DESIGN DOUBLE WALL: **YES**

TANK DETAILS

MATERIAL:

FRP

CORROSION PROTECTION:

FRP TANK OR PIPING (NONCORRODIBLE)

EXTERNAL CONTAINMENT:

NOT REPORTED

TANK COMPLIANCE FLAG

CORROSION PROTECTION COMPLIANCE FLAG: **YES**

CORROSION PROTECTION VARIANCE: **NO VARIANCE**

COMPARTMENT DETAILS

UST COMPARTMENT ID: **68357**

TANK ID: **3**

COMPARTMENT LETTER: **A**

SUBSTANCES: **GASOLINE**

OTHER SUBSTANCES: **NOT REPORTED**

CAPACITY (GAL): **9564**

COMPARTMENT RELEASE DETECTION: **AUTOMATIC TANK GAUGE TEST & INVENTORY CONTROL**

SPILL CONTAINMENT AND OVERFILL PREVENTION: **TIGHT-FILL FITTING CONTAINER/BUCKET/SUMP,FACTORY - BUILT SPILL CONTAINER/BUCKET/SUMP,FLOW RESTRICTOR VALUE**

PIPING SYSTEMS

MATERIAL: **FRP**

CORROSION PROTECTION: **FRP TANK OR PIPING (NONCORRODIBLE),ISOLATED IN OPEN AREA/2ND CONTAINMENT**

EXTERNAL CONTAINMENT: **NOT REPORTED**

CONNECTORS & VALVES:

NOT REPORTED

CORROSION PROTECTION: **FRP TANK OR PIPING (NONCORRODIBLE),ISOLATED IN OPEN AREA/2ND CONTAINMENT**

PIPE COMPLIANCE FLAG

CORROSION PROTECTION COMPLIANCE FLAG: **YES**
CORROSION PROTECTION VARIANCE: **NO VARIANCE**

TANK ID: **4**
NUMBER OF COMPARTMENTS: **1**
INSTALLATION DATE: **10/05/2014**
REGISTRATION DATE: **08/06/2015**
TANK CAPACITY (GAL): **8000**
EMPTY TANK: **NOT EMPTY**
STATUS: **IN USE**
STATUS BEGIN DATE: **10/05/2014**
INTERNAL PROTECTION DATE: **NOT REPORTED**
REGULATORY STATUS: **FULLY REGULATED**
TANK DESIGN SINGLE WALL: **NO**
TANK DESIGN DOUBLE WALL: **YES**
PIPE DESIGN SINGLE WALL: **NO**
PIPE DESIGN DOUBLE WALL: **YES**

TANK DETAILS

MATERIAL:
FRP
CORROSION PROTECTION:
EXTERNAL DIELECTRIC COATING/LAMINATE/TAPE/WRAP,FRP TANK OR PIPING (NONCORRODIBLE)
EXTERNAL CONTAINMENT:
NOT REPORTED
TANK COMPLIANCE FLAG
CORROSION PROTECTION COMPLIANCE FLAG: **YES**
CORROSION PROTECTION VARIANCE: **NO VARIANCE**

COMPARTMENT DETAILS

UST COMPARTMENT ID: **188888**
TANK ID: **4**
COMPARTMENT LETTER: **A**
SUBSTANCES: **DIESEL**
OTHER SUBSTANCES: **NOT REPORTED**
CAPACITY (GAL): **8000**
COMPARTMENT RELEASE DETECTION: **MONITORING OF SECONDARY CONTAINMENT BARRIER,AUTOMATIC TANK GAUGE TEST & INVENTORY CONTROL**
SPILL CONTAINMENT AND OVERFILL PREVENTION: **TIGHT-FILL FITTING CONTAINER/BUCKET/SUMP,FACTORY - BUILT SPILL CONTAINER/BUCKET/SUMP,DELIVERY SHUT-OFF VALVE,FLOW RESTRICTOR VALUE,ALARM (SET@<=90%) W3A OR 3B**

PIPING SYSTEMS

MATERIAL: **FRP**
CORROSION PROTECTION: **EXTERNAL DIELECTRIC COATING/LAMINATE/TAPE/WRAP,FRP TANK OR PIPING (NONCORRODIBLE),NONMETALLIC FLEXIBLE PIPING (NONCORRODIBLE),ISOLATED IN OPEN AREA/2ND CONTAINMENT**
EXTERNAL CONTAINMENT: **NOT REPORTED**
CONNECTORS & VALVES:
NOT REPORTED
CORROSION PROTECTION: **EXTERNAL DIELECTRIC COATING/LAMINATE/TAPE/WRAP,FRP TANK OR PIPING (NONCORRODIBLE),NONMETALLIC FLEXIBLE PIPING (NONCORRODIBLE),ISOLATED IN OPEN AREA/2ND CONTAINMENT**
PIPE COMPLIANCE FLAG
CORROSION PROTECTION COMPLIANCE FLAG: **YES**
CORROSION PROTECTION VARIANCE: **NO VARIANCE**

ABOVEGROUND STORAGE TANK INFORMATION

NO ABOVEGROUND STORAGE TANK DATA REPORTED FOR THIS FACILITY

Back to Report Summary

Petroleum Storage Tanks (PST)

MAP ID# 108 **Distance from Property: 0.13 mi. (686 ft.) SW**

FACILITY INFORMATION

ID#: **5683**
NAME: **TRACK 9**
ADDRESS: **12516 E NORTHWEST HWY**
DALLAS, TX 75228-8008
COUNTY: **DALLAS**
REGION: **4**
TYPE: **RETAIL**
BEGIN DATE: **01/01/1975**
STATUS: **ACTIVE**
EXEMPT STATUS: **NO**
RECORDS OFF-SITE: **NO**
NUMBER OF ACTIVE UNDERGROUND TANKS: **3**
NUMBER OF ACTIVE ABOVEGROUND TANKS: **0**

CONTACT INFORMATION

NAME: **NILESH GOLAKIA**
TITLE: **MEMBER**
ORGANIZATION: **TRACK 9**
MAIL ADDRESS: **MAILING ADDRESS NOT REPORTED**
CITY NOT REPORTED
PHONE: **(469) 7338865 0**

APPLICATION INFORMATION:

RECEIVED DATE ON EARLIEST REGISTRATION FORM: **07/02/2015**
SIGNATURE DATE ON EARLIEST REGISTRATION FORM: **06/29/2015**
SIGNATURE NAME & TITLE: **DAVINDER SINGH, MGR**
ENFORCEMENT ACTION DATE: **NOT REPORTED**

OWNER

OWNER NUMBER: **CN604385526**
NAME: **GLITTER GEMS LLC**
CONTACT ADDRESS: **3009 CREEKSIDE DR**
SACHSE TX 75048
TYPE: **CORPORATION/COMPANY**
BEGIN DATE: **10/07/2013**
CONTACT ROLE: **OWNOPRCON**
CONTACT NAME: **SINGH DAVINDER**
CONTACT TITLE: **NOT REPORTED**
ORGANIZATION: **GLITTER GEMS LLC**
PHONE: **(214) 7140724 0**
FAX: **NOT REPORTED**
EMAIL: **NOT REPORTED**

OPERATOR

OPERATOR NUMBER: **CN604385526**
NAME: **GLITTER GEMS LLC**
CONTACT ADDRESS: **3009 CREEKSIDE DR**
SACHSE TX 75048
TYPE: **CORPORATION/COMPANY**
BEGIN DATE: **10/07/2013**
CONTACT ROLE: **OWNOPRCON**
CONTACT NAME: **SINGH DAVINDER**
CONTACT TITLE: **NOT REPORTED**

ORGANIZATION: **GLITTER GEMS LLC**
PHONE: **(214) 7140724 0**
FAX: **NOT REPORTED**
EMAIL: **NOT REPORTED**

SELF-CERTIFICATION

SELF-CERTIFICATION ID: **256091**
SIGNATURE DATE: **06/29/2015**
SIGNATURE NAME & TITLE: **DAVINDER SINGH, MGR**
FILING STATUS: **RENEWAL**
REGISTRATION FLAG: **YES**
SELF-CERTIFICATION ID: **239094**
SIGNATURE DATE: **06/30/2014**
SIGNATURE NAME & TITLE: **NILESH GOLAKIA, MEMBER**
FILING STATUS: **INITIAL**
REGISTRATION FLAG: **YES**
SELF-CERTIFICATION ID: **227424**
SIGNATURE DATE: **08/30/2013**
SIGNATURE NAME & TITLE: **NILESH GOLAKIA, MEMBER**
FILING STATUS: **RENEWAL**
REGISTRATION FLAG: **YES**
SELF-CERTIFICATION ID: **73297**
SIGNATURE DATE: **11/06/2012**
SIGNATURE NAME & TITLE: **SCOTT JOHNSON, GAS ENV COMP MGR**
FILING STATUS: **RENEWAL**
REGISTRATION FLAG: **YES**
SELF-CERTIFICATION ID: **73296**
SIGNATURE DATE: **11/05/2012**
SIGNATURE NAME & TITLE: **SCOTT JOHNSON, GAS ENV COMP MGR**
FILING STATUS: **RENEWAL**
REGISTRATION FLAG: **YES**
SELF-CERTIFICATION ID: **73295**
SIGNATURE DATE: **10/18/2012**
SIGNATURE NAME & TITLE: **RAY MCNIECE, ENV MGR**
FILING STATUS: **AMENDMENT**
REGISTRATION FLAG: **YES**
SELF-CERTIFICATION ID: **73294**
SIGNATURE DATE: **07/12/2012**
SIGNATURE NAME & TITLE: **RAYMOND MCNIECE, ENV MGR**
FILING STATUS: **RENEWAL**
REGISTRATION FLAG: **YES**
SELF-CERTIFICATION ID: **73293**
SIGNATURE DATE: **06/28/2011**
SIGNATURE NAME & TITLE: **RAYMOND MCNIECE, ENV MGR**
FILING STATUS: **RENEWAL**
REGISTRATION FLAG: **YES**
SELF-CERTIFICATION ID: **73292**
SIGNATURE DATE: **05/24/2010**

SIGNATURE NAME & TITLE: **RAYMOND MCNIECE, ENV MGR**
FILING STATUS: **RENEWAL**
REGISTRATION FLAG: **YES**
SELF-CERTIFICATION ID: **73291**
SIGNATURE DATE: **06/02/2009**
SIGNATURE NAME & TITLE: **RAYMOND MCNIECE, ENV MGR**
FILING STATUS: **RENEWAL**
REGISTRATION FLAG: **YES**
SELF-CERTIFICATION ID: **73290**
SIGNATURE DATE: **05/12/2008**
SIGNATURE NAME & TITLE: **RAYMOND MCNIECE, ENVIRO MANAGER**
FILING STATUS: **RENEWAL**
REGISTRATION FLAG: **YES**
SELF-CERTIFICATION ID: **73289**
SIGNATURE DATE: **05/30/2007**
SIGNATURE NAME & TITLE: **RAYMOND MCNIECE, ENV MGR**
FILING STATUS: **RENEWAL**
REGISTRATION FLAG: **YES**
SELF-CERTIFICATION ID: **73288**
SIGNATURE DATE: **05/31/2006**
SIGNATURE NAME & TITLE: **RAYMOND MCNIECE, ENV MGR**
FILING STATUS: **RENEWAL**
REGISTRATION FLAG: **YES**
SELF-CERTIFICATION ID: **73287**
SIGNATURE DATE: **05/31/2005**
SIGNATURE NAME & TITLE: **RAYMOND MCNIECE, MANAGER**
FILING STATUS: **RENEWAL**
REGISTRATION FLAG: **YES**
SELF-CERTIFICATION ID: **73286**
SIGNATURE DATE: **07/07/2004**
SIGNATURE NAME & TITLE: **RAYMOND MCNIECE, ENV MGR**
FILING STATUS: **INITIAL**
REGISTRATION FLAG: **YES**
SELF-CERTIFICATION ID: **73285**
SIGNATURE DATE: **04/01/2004**
SIGNATURE NAME & TITLE: **BYRON ANDERSON, NOT REPORTED**
FILING STATUS: **RENEWAL**
REGISTRATION FLAG: **YES**
SELF-CERTIFICATION ID: **73284**
SIGNATURE DATE: **05/01/2003**
SIGNATURE NAME & TITLE: **BYRON ANDERSON, RESH SPECIALIST**
FILING STATUS: **RENEWAL**
REGISTRATION FLAG: **YES**
SELF-CERTIFICATION ID: **73283**
SIGNATURE DATE: **05/03/2002**
SIGNATURE NAME & TITLE: **BYRON ANDERSON, NOT REPORTED**
FILING STATUS: **RENEWAL**

REGISTRATION FLAG: **YES**
SELF-CERTIFICATION ID: **73282**
SIGNATURE DATE: **01/11/2001**
SIGNATURE NAME & TITLE: **BYRON ANDERSON, RESH SPECIALIST**
FILING STATUS: **INITIAL**
REGISTRATION FLAG: **YES**

CONSTRUCTION NOTIFICATION

NOTIFICATION CONSTRUCTION ID: **6061**
APPLICATION RECEIVED DATE: **04/28/2011**
SCHEDULE CONSTRUCTION DATE: **05/09/2011**
GENERAL DESCRIPTION OF PROPOSED CONSTRUCTION:
PERMANENTLY SLURRY THE EXISTING UNLEADED TANK, CONVERT THE DIESEL TANK TO UNLEAD ED AND REPLACE THE DISPENSERS TO BLEN UNLEADED AND SUPREME.
NOTIFICATION CONSTRUCTION ID: **6062**
APPLICATION RECEIVED DATE: **04/28/2011**
SCHEDULE CONSTRUCTION DATE: **05/09/2011**
GENERAL DESCRIPTION OF PROPOSED CONSTRUCTION:
PERMANENTLY SLURRY THE EXISTING UNLEADED TANK, CONVERT THE DIESEL TANK TO UNLEAD ED AND REPLACE THE DISPENSERS TO BLEN UNLEADED AND SUPREME.
NOTIFICATION CONSTRUCTION ID: **26050**
APPLICATION RECEIVED DATE: **07/02/2014**
SCHEDULE CONSTRUCTION DATE: **07/30/2014**
GENERAL DESCRIPTION OF PROPOSED CONSTRUCTION:
INSTALL SINGLE COMPARTMENT DOUBLE WALL 8K GALLON UST, RUN NEW FUEL PRODUCT LINES TO DISPENSERS, REPIPE TO ADD DIESEL.

UNDERGROUND STORAGE TANK

TANK ID: **1**
NUMBER OF COMPARTMENTS: **1**
INSTALLATION DATE: **01/01/1975**
REGISTRATION DATE: **05/08/1986**
TANK CAPACITY (GAL): **9564**
EMPTY TANK: **NOT EMPTY**
STATUS: **PERM FILLED IN PLACE**
STATUS BEGIN DATE: **04/14/2011**
INTERNAL PROTECTION DATE: **NOT REPORTED**
REGULATORY STATUS: **FULLY REGULATED**
TANK DESIGN SINGLE WALL: **YES**
TANK DESIGN DOUBLE WALL: **NO**
PIPE DESIGN SINGLE WALL: **NO**
PIPE DESIGN DOUBLE WALL: **YES**

TANK DETAILS

MATERIAL:
FRP
CORROSION PROTECTION:
FRP TANK OR PIPING (NONCORRODIBLE)
EXTERNAL CONTAINMENT:
NOT REPORTED
TANK COMPLIANCE FLAG
CORROSION PROTECTION COMPLIANCE FLAG: **YES**
CORROSION PROTECTION VARIANCE: **NO VARIANCE**

COMPARTMENT DETAILS

UST COMPARTMENT ID: **68359**
TANK ID: **1**
COMPARTMENT LETTER: **A**

SUBSTANCES: **EMPTY**
OTHER SUBSTANCES: **NOT REPORTED**
CAPACITY (GAL): **NOT REPORTED**
COMPARTMENT RELEASE DETECTION: **AUTOMATIC TANK GAUGE TEST & INVENTORY CONTROL**
SPILL CONTAINMENT AND OVERFILL PREVENTION: **TIGHT-FILL FITTING CONTAINER/BUCKET/SUMP,FACTORY - BUILT SPILL CONTAINER/BUCKET/SUMP,FLOW RESTRICTOR VALUE**

PIPING SYSTEMS

MATERIAL: **FRP**
CORROSION PROTECTION: **FRP TANK OR PIPING (NONCORRODIBLE),ISOLATED IN OPEN AREA/2ND CONTAINMENT**
EXTERNAL CONTAINMENT: **NOT REPORTED**
CONNECTORS & VALVES:
NOT REPORTED
PIPEING RELEASE DETECTION:
ANNUAL PIPING TIGHTNESS TEST / ANNUAL ELECTRONIC MONITORING (@ 0.1 GPH),AUTO. LINE LEAK DETECTOR (3.0 GPH FOR PRESSURE PIPING)
PIPE COMPLIANCE FLAG
CORROSION PROTECTION COMPLIANCE FLAG: **YES**
CORROSION PROTECTION VARIANCE: **NO VARIANCE**

TANK ID: **2**
NUMBER OF COMPARTMENTS: **1**
INSTALLATION DATE: **01/01/1975**
REGISTRATION DATE: **05/08/1986**
TANK CAPACITY (GAL): **9564**
EMPTY TANK: **NOT EMPTY**
STATUS: **IN USE**
STATUS BEGIN DATE: **01/01/1975**
INTERNAL PROTECTION DATE: **NOT REPORTED**
REGULATORY STATUS: **FULLY REGULATED**
TANK DESIGN SINGLE WALL: **YES**
TANK DESIGN DOUBLE WALL: **NO**
PIPE DESIGN SINGLE WALL: **NO**
PIPE DESIGN DOUBLE WALL: **YES**

TANK DETAILS

MATERIAL:
FRP
CORROSION PROTECTION:
FRP TANK OR PIPING (NONCORRODIBLE)
EXTERNAL CONTAINMENT:
NOT REPORTED
TANK COMPLIANCE FLAG
CORROSION PROTECTION COMPLIANCE FLAG: **YES**
CORROSION PROTECTION VARIANCE: **NO VARIANCE**

COMPARTMENT DETAILS

UST COMPARTMENT ID: **68358**
TANK ID: **2**
COMPARTMENT LETTER: **A**
SUBSTANCES: **GASOLINE**
OTHER SUBSTANCES: **NOT REPORTED**
CAPACITY (GAL): **9564**
COMPARTMENT RELEASE DETECTION: **AUTOMATIC TANK GAUGE TEST & INVENTORY CONTROL**
SPILL CONTAINMENT AND OVERFILL PREVENTION: **TIGHT-FILL FITTING CONTAINER/BUCKET/SUMP,FACTORY - BUILT SPILL CONTAINER/BUCKET/SUMP,FLOW RESTRICTOR VALUE**

PIPING SYSTEMS

MATERIAL: **FRP**
CORROSION PROTECTION: **FRP TANK OR PIPING (NONCORRODIBLE),ISOLATED IN OPEN AREA/2ND CONTAINMENT**
EXTERNAL CONTAINMENT: **NOT REPORTED**
CONNECTORS & VALVES:
NOT REPORTED
PIPEING RELEASE DETECTION:
ANNUAL PIPING TIGHTNESS TEST / ANNUAL ELECTRONIC MONITORING (@ 0.1 GPH),AUTO. LINE LEAK DETECTOR (3.0 GPH FOR PRESSURE PIPING)
PIPE COMPLIANCE FLAG
CORROSION PROTECTION COMPLIANCE FLAG: **YES**
CORROSION PROTECTION VARIANCE: **NO VARIANCE**

TANK ID: **3**
NUMBER OF COMPARTMENTS: **1**
INSTALLATION DATE: **01/01/1975**
REGISTRATION DATE: **05/08/1986**
TANK CAPACITY (GAL): **9564**
EMPTY TANK: **NOT EMPTY**
STATUS: **IN USE**
STATUS BEGIN DATE: **01/01/1975**
INTERNAL PROTECTION DATE: **NOT REPORTED**
REGULATORY STATUS: **FULLY REGULATED**
TANK DESIGN SINGLE WALL: **YES**
TANK DESIGN DOUBLE WALL: **NO**
PIPE DESIGN SINGLE WALL: **NO**
PIPE DESIGN DOUBLE WALL: **YES**

TANK DETAILS
MATERIAL:
FRP
CORROSION PROTECTION:
FRP TANK OR PIPING (NONCORRODIBLE)
EXTERNAL CONTAINMENT:
NOT REPORTED
TANK COMPLIANCE FLAG
CORROSION PROTECTION COMPLIANCE FLAG: **YES**
CORROSION PROTECTION VARIANCE: **NO VARIANCE**
COMPARTMENT DETAILS
UST COMPARTMENT ID: **68357**
TANK ID: **3**
COMPARTMENT LETTER: **A**
SUBSTANCES: **GASOLINE**
OTHER SUBSTANCES: **NOT REPORTED**
CAPACITY (GAL): **9564**
COMPARTMENT RELEASE DETECTION: **AUTOMATIC TANK GAUGE TEST & INVENTORY CONTROL**
SPILL CONTAINMENT AND OVERFILL PREVENTION: **TIGHT-FILL FITTING CONTAINER/BUCKET/SUMP,FACTORY - BUILT SPILL CONTAINER/BUCKET/SUMP,FLOW RESTRICTOR VALUE**
PIPING SYSTEMS
MATERIAL: **FRP**
CORROSION PROTECTION: **FRP TANK OR PIPING (NONCORRODIBLE),ISOLATED IN OPEN AREA/2ND CONTAINMENT**
EXTERNAL CONTAINMENT: **NOT REPORTED**
CONNECTORS & VALVES:
NOT REPORTED
PIPEING RELEASE DETECTION:
ANNUAL PIPING TIGHTNESS TEST / ANNUAL ELECTRONIC MONITORING (@ 0.1 GPH),AUTO. LINE LEAK DETECTOR (3.0 GPH

FOR PRESSURE PIPING)

PIPE COMPLIANCE FLAG

CORROSION PROTECTION COMPLIANCE FLAG: **YES**

CORROSION PROTECTION VARIANCE: **NO VARIANCE**

TANK ID: **4**

NUMBER OF COMPARTMENTS: **1**

INSTALLATION DATE: **10/05/2014**

REGISTRATION DATE: **08/06/2015**

TANK CAPACITY (GAL): **8000**

EMPTY TANK: **NOT EMPTY**

STATUS: **IN USE**

STATUS BEGIN DATE: **10/05/2014**

INTERNAL PROTECTION DATE: **NOT REPORTED**

REGULATORY STATUS: **FULLY REGULATED**

TANK DESIGN SINGLE WALL: **NO**

TANK DESIGN DOUBLE WALL: **YES**

PIPE DESIGN SINGLE WALL: **NO**

PIPE DESIGN DOUBLE WALL: **YES**

TANK DETAILS

MATERIAL:

FRP

CORROSION PROTECTION:

EXTERNAL DIELECTRIC COATING/LAMINATE/TAPE/WRAP,FRP TANK OR PIPING (NONCORRODIBLE)

EXTERNAL CONTAINMENT:

NOT REPORTED

TANK COMPLIANCE FLAG

CORROSION PROTECTION COMPLIANCE FLAG: **YES**

CORROSION PROTECTION VARIANCE: **NO VARIANCE**

COMPARTMENT DETAILS

UST COMPARTMENT ID: **188888**

TANK ID: **4**

COMPARTMENT LETTER: **A**

SUBSTANCES: **DIESEL**

OTHER SUBSTANCES: **NOT REPORTED**

CAPACITY (GAL): **8000**

COMPARTMENT RELEASE DETECTION: **MONITORING OF SECONDARY CONTAINMENT BARRIER,AUTOMATIC TANK GAUGE TEST & INVENTORY CONTROL**

SPILL CONTAINMENT AND OVERFILL PREVENTION: **TIGHT-FILL FITTING CONTAINER/BUCKET/SUMP,FACTORY - BUILT SPILL CONTAINER/BUCKET/SUMP,DELIVERY SHUT-OFF VALVE,FLOW RESTRICTOR VALUE,ALARM (SET@<=90%) W3A OR 3B**

PIPING SYSTEMS

MATERIAL: **FRP**

CORROSION PROTECTION: **EXTERNAL DIELECTRIC COATING/LAMINATE/TAPE/WRAP,FRP TANK OR PIPING (NONCORRODIBLE),NONMETALLIC FLEXIBLE PIPING (NONCORRODIBLE),ISOLATED IN OPEN AREA/2ND CONTAINMENT**

EXTERNAL CONTAINMENT: **NOT REPORTED**

CONNECTORS & VALVES:

NOT REPORTED

PIPEING RELEASE DETECTION:

MONITORING OF SECONDARY CONTAINMENT BARRIER,MONTHLY PIPING TIGHTNESS TEST (@ 0.2 GPH),ANNUAL PIPING TIGHTNESS TEST / ANNUAL ELECTRONIC MONITORING (@ 0.1 GPH),AUTO. LINE LEAK DETECTOR (3.0 GPH FOR PRESSURE PIPING)

PIPE COMPLIANCE FLAG

CORROSION PROTECTION COMPLIANCE FLAG: **YES**

CORROSION PROTECTION VARIANCE: **NO VARIANCE**

ABOVEGROUND STORAGE TANK INFORMATION

NO ABOVEGROUND STORAGE TANK DATA REPORTED FOR THIS FACILITY

Back to Report Summary

Resource Conservation & Recovery Act - Non-Generator Facilities (RCRANGR06)

MAP ID# 108 **Distance from Property: 0.13 mi. (686 ft.) SW**

FACILITY INFORMATION

EPA ID#: **TXD988045746**
NAME: **CHEVRON USA**
ADDRESS: **12516 E NORTHWEST HWY**
DALLAS, TX 75228
CONTACT NAME: **KATHRYN MINTER**
CONTACT ADDRESS: **PO BOX 5004**
SAN RAMON CA 94583
CONTACT PHONE: **713-754-3500**
NON-NOTIFIER: **NOT A NON-NOTIFIER**
DATE RECEIVED BY AGENCY: **11/29/2005**

OWNER TYPE: **PRIVATE**
OWNER NAME: **CHEVRON USA INC**
OPERATOR TYPE: **PRIVATE**
OPERATOR NAME: **CHEVRON USA**

CERTIFICATION

CERTIFICATION NAME:	CERTIFICATION TITLE:	CERTIFICATION SIGNED DATE:
KATHRYN MINTER	**UNKNOWN**	**11/29/2005**

INDUSTRY CLASSIFICATION (NAICS) **- NO NAICS INFORMATION REPORTED -**

SITE HISTORY (INCLUDES GENERATORS AND NON-GENERATORS)

DATE RECEIVED BY AGENCY: **11/29/2005**
NAME: **CHEVRON USA**
GENERATOR CLASSIFICATION: **NOT A GENERATOR**

DATE RECEIVED BY AGENCY: **07/27/2001**
NAME: **CHEVRON USA**
GENERATOR CLASSIFICATION: **NOT A GENERATOR**

DATE RECEIVED BY AGENCY: **08/19/1991**
NAME: **CHEVRON USA INC #105972**
GENERATOR CLASSIFICATION: **SMALL QUANTITY GENERATOR**

CURRENT ACTIVITY INFORMATION

GENERATOR STATUS: **NOT A GENERATOR** LAST UPDATED DATE: **12/06/2005**
SUBJECT TO CORRECTIVE ACTION UNIVERSE: **NO**
TDSFs POTENTIALLY SUBJECT TO CORRECTIVE ACTION UNDER 3004 (u)/(v) UNIVERSE: **NO**
TDSFs ONLY SUBJECT TO CORRECTIVE ACTION UNDER DISCRETIONARY AUTHORITIES UNIVERSE: **NO**
NON TSDFs WHERE RCRA CORRECTIVE ACTION HAS BEEN IMPOSED UNIVERSE: **NO**
CORRECTIVE ACTION WORKLOAD UNIVERSE: **NO**

IMPORTER: **NO**
MIXED WASTE GENERATOR: **NO**
RECYCLER: **NO**
TRANSPORTER: **NO**
ONSITE BURNER EXEMPTION: **NO**
FURNACE EXEMPTION: **NO**
USED OIL REFINER: **NO**
USED OIL TRANSFER FACILITY: **NO**

UNDERGROUND INJECTION: **NO**
UNIVERSAL WASTE DESTINATION FACILITY: **NO**
TRANSFER FACILITY: **NO**
USED OIL FUEL BURNER: **NO**
USED OIL PROCESSOR: **NO**
USED OIL FUEL MARKETER TO BURNER: **NO**
SPECIFICATION USED OIL MARKETER: **NO**
USED OIL TRANSPORTER: **NO**

COMPLIANCE, MONITORING AND ENFORCEMENT INFORMATION

EVALUATIONS **- NO EVALUATIONS REPORTED -**

VIOLATIONS **- NO VIOLATIONS REPORTED -**

ENFORCEMENTS **- NO ENFORCEMENTS REPORTED -**

HAZARDOUS WASTE

D000

D001 **IGNITABLE WASTE**

D018 **BENZENE**

UNIVERSAL WASTE **- NO UNIVERSAL WASTE REPORTED -**

CORRECTIVE ACTION AREA **- NO CORRECTIVE ACTION AREA INFORMATION REPORTED -**

CORRECTIVE ACTION EVENT **- NO CORRECTIVE ACTION EVENT REPORTED -**

Back to Report Summary

Industrial and Hazardous Waste Sites (IHW)

MAP ID# 108 **Distance from Property: 0.13 mi. (686 ft.) SW**

FACILITY INFORMATION

REGISTRATION#: **79310** EPA ID: **TXD988045746**
TNRCC ID #: **32864**
NAME: **CHEVRON FAC 105972**
ADDRESS: **12516 E NORTHWEST HWY**
DALLAS, TX 75228
CONTACT: **KATHRYN MINTER**
PHONE: **713-7543500**
BUSINESS DESCRIPTION: **NOT REPORTED**
INDUSTRIAL WASTE PERMIT #: **NOT REPORTED**
MUNICIPAL WASTE PERMIT #: **NOT REPORTED**
SIC CODE: **NOT REPORTED**
WASTE GENERATOR: **YES**
WASTE RECEIVER: **NO**
WASTE TRANSPORTER: **NO**
TRANSFER FACILITY: **NO**
MAQUILADORA (MEXICAN FACILITY): **NO**
STATUS: **INACTIVE**
AMOUNT OF WASTE GENERATED: **SMALL QUANTITY GENERATOR**
GENERATOR TYPE: **NON-INDUSTRIAL AND/OR MUNICIPAL**
THIS FACILITY IS A NOTIFIER
THIS FACILITY IS NOT A STEERS REPORTER - (STATE OF TEXAS ENVIRONMENTAL ELECTRONIC REPORTING SYSTEM)
THIS FACILITY IS NOT REQUIRED TO SUBMIT AN ANNUAL WASTE SUMMARY REPORT
THIS FACILITY IS NOT INVOLVED IN RECYCLING ACTIVITIES
LAST UPDATE TO TRACS (TCEQ REGULATORY ACTIVITIES AND COMPLIANCE SYSTEM): **12/01/2005**

OWNER INFORMATION

NAME: **CHEVRON USA INC**
ADDRESS: **PO BOX 5004**
SAN RAMON, CA 94583
PHONE: **1-713-7543500**

ACTIVITIES

ACTIVITY TYPE: **UNKNOWN**
ACTIVITY DESCRIPTION: **NOT REPORTED**

WASTE

WASTE ID: **62880**
WASTE CODE STATUS: **INACTIVE**
WASTE IS RADIOACTIVE: **NO**
WASTE IS TREATED OFF SITE: **NO**
GENERATOR'S DESCRIPTION OF WASTE: **NOT REPORTED**

Back to Report Summary

Petroleum Storage Tanks (PST)

MAP ID# 109 **Distance from Property: 0.13 mi. (686 ft.) SE**

FACILITY INFORMATION

ID#: **86144**
NAME: **QUIKTRIP 980**
ADDRESS: **4451 N GALLOWAY AVE**
MESQUITE, TX 75150-4220
COUNTY: **DALLAS**
REGION: **4**
TYPE: **RETAIL**
BEGIN DATE: **08/28/2013**
STATUS: **ACTIVE**
EXEMPT STATUS: **NO**
RECORDS OFF-SITE: **NO**
NUMBER OF ACTIVE UNDERGROUND TANKS: **4**
NUMBER OF ACTIVE ABOVEGROUND TANKS: **NOT REPORTED**

APPLICATION INFORMATION:

RECEIVED DATE ON EARLIEST REGISTRATION FORM: **03/21/2014**
SIGNATURE DATE ON EARLIEST REGISTRATION FORM: **03/17/2014**
SIGNATURE NAME & TITLE: **LAURA THOMPSON, NOT REPORTED**
ENFORCEMENT ACTION DATE: **NOT REPORTED**

CONTACT INFORMATION

NAME: **JAVA KLEMAN**
TITLE: **NOT REPORTED**
ORGANIZATION: **QUIKTRIP 980**
MAIL ADDRESS: **MAILING ADDRESS NOT REPORTED**
CITY NOT REPORTED
PHONE: **(817) 3049807 0**

OWNER

OWNER NUMBER: **CN600241673**
NAME: **QUIKTRIP CORPORATION**
CONTACT ADDRESS: **4705 S 129TH EAST AVE**
TULSA OK 74134
TYPE: **CORPORATION/COMPANY**
BEGIN DATE: **08/28/2013**
CONTACT ROLE: **OWNCON**
CONTACT NAME: **LAURA THOMPSON**
CONTACT TITLE: **ENV ENGINEER**
ORGANIZATION: **QUIKTRIP CORPORATION**
PHONE: **(918) 6157990 0**
FAX: **NOT REPORTED**
EMAIL: **NOT REPORTED**

OPERATOR

OPERATOR NUMBER: **CN600241673**
NAME: **QUIKTRIP CORPORATION**
CONTACT ADDRESS: **14450 TRINITY BLVD**
FORT WORTH TX 76155
TYPE: **CORPORATION/COMPANY**
BEGIN DATE: **08/28/2013**
CONTACT ROLE: **OPRCON**
CONTACT NAME: **BILL D ARKISON**
CONTACT TITLE: **NOT REPORTED**

ORGANIZATION: **QUIKTRIP CORPORATION**
PHONE: **(817) 3587694 0**
FAX: **(817) 8580213**
EMAIL: **WMCMENNA@QUICKTRIP.COM**

SELF-CERTIFICATION

SELF-CERTIFICATION ID: **250677**
SIGNATURE DATE: **03/18/2015**
SIGNATURE NAME & TITLE: **LAURA A THOMPSON, ENV COMPL ADMIN**
FILING STATUS: **RENEWAL**
REGISTRATION FLAG: **YES**
SELF-CERTIFICATION ID: **234514**
SIGNATURE DATE: **03/17/2014**
SIGNATURE NAME & TITLE: **LAURA THOMPSON, ENV COMP ADM**
FILING STATUS: **RENEWAL**
REGISTRATION FLAG: **YES**
SELF-CERTIFICATION ID: **228410**
SIGNATURE DATE: **12/09/2013**
SIGNATURE NAME & TITLE: **LAURA THOMPSON, ENV COMP**
FILING STATUS: **RENEWAL**
REGISTRATION FLAG: **YES**

CONSTRUCTION NOTIFICATION

NOTIFICATION CONSTRUCTION ID: **24236**
APPLICATION RECEIVED DATE: **06/17/2013**
SCHEDULE CONSTRUCTION DATE: **07/15/2013**
GENERAL DESCRIPTION OF PROPOSED CONSTRUCTION:
INSTALLATION OF (4) UST'S: (1) BEING COMPARTMENT, (10) DISPENSERS WITH DOUBLE WALL FIBERGLASS PIPING.

UNDERGROUND STORAGE TANK

TANK ID: **1**
NUMBER OF COMPARTMENTS: **1**
INSTALLATION DATE: **08/28/2013**
REGISTRATION DATE: **12/09/2013**
TANK CAPACITY (GAL): **20000**
EMPTY TANK: **NOT EMPTY**
STATUS: **IN USE**
STATUS BEGIN DATE: **08/28/2013**
INTERNAL PROTECTION DATE: **NOT REPORTED**
REGULATORY STATUS: **FULLY REGULATED**
TANK DESIGN SINGLE WALL: **NO**
TANK DESIGN DOUBLE WALL: **YES**
PIPE DESIGN SINGLE WALL: **NO**
PIPE DESIGN DOUBLE WALL: **YES**

TANK DETAILS

MATERIAL:
FRP
CORROSION PROTECTION:
FRP TANK OR PIPING (NONCORRODIBLE)
EXTERNAL CONTAINMENT:
NOT REPORTED

TANK COMPLIANCE FLAG

CORROSION PROTECTION COMPLIANCE FLAG: **YES**
CORROSION PROTECTION VARIANCE: **NO VARIANCE**

COMPARTMENT DETAILS

UST COMPARTMENT ID: **186602**
TANK ID: **1**

COMPARTMENT LETTER: **A**
SUBSTANCES: **GASOLINE**
OTHER SUBSTANCES: **NOT REPORTED**
CAPACITY (GAL): **20000**
COMPARTMENT RELEASE DETECTION: **AUTOMATIC TANK GAUGE TEST & INVENTORY CONTROL,INTERSTITIAL MONITORING WITHIN SECONDARY WALL/JACKET,SIR (STAT. INVENTORY RECONCILIATION) & INVENTORY CONTROL**
SPILL CONTAINMENT AND OVERFILL PREVENTION: **TIGHT-FILL FITTING CONTAINER/BUCKET/SUMP,FACTORY - BUILT SPILL CONTAINER/BUCKET/SUMP,DELIVERY SHUT-OFF VALVE**

PIPING SYSTEMS

MATERIAL: **FRP**
CORROSION PROTECTION: **FRP TANK OR PIPING (NONCORRODIBLE),ISOLATED IN OPEN AREA/2ND CONTAINMENT**
EXTERNAL CONTAINMENT: **NOT REPORTED**
CONNECTORS & VALVES:
NOT REPORTED
PIPEING RELEASE DETECTION:
MONTHLY PIPING TIGHTNESS TEST (@ 0.2 GPH),ANNUAL PIPING TIGHTNESS TEST / ANNUAL ELECTRONIC MONITORING (@ 0.1 GPH),AUTO. LINE LEAK DETECTOR (3.0 GPH FOR PRESSURE PIPING),SIR (STAT. INVENTORY RECONCILIATION) & INVENTORY CONTROL
PIPE COMPLIANCE FLAG
CORROSION PROTECTION COMPLIANCE FLAG: **YES**
CORROSION PROTECTION VARIANCE: **NO VARIANCE**

TANK ID: **2**
NUMBER OF COMPARTMENTS: **1**
INSTALLATION DATE: **08/28/2013**
REGISTRATION DATE: **12/09/2013**
TANK CAPACITY (GAL): **20000**
EMPTY TANK: **NOT EMPTY**
STATUS: **IN USE**
STATUS BEGIN DATE: **08/28/2013**
INTERNAL PROTECTION DATE: **NOT REPORTED**
REGULATORY STATUS: **FULLY REGULATED**
TANK DESIGN SINGLE WALL: **NO**
TANK DESIGN DOUBLE WALL: **YES**
PIPE DESIGN SINGLE WALL: **NO**
PIPE DESIGN DOUBLE WALL: **YES**

TANK DETAILS

MATERIAL:
FRP
CORROSION PROTECTION:
FRP TANK OR PIPING (NONCORRODIBLE)
EXTERNAL CONTAINMENT:
NOT REPORTED
TANK COMPLIANCE FLAG
CORROSION PROTECTION COMPLIANCE FLAG: **YES**
CORROSION PROTECTION VARIANCE: **NO VARIANCE**

COMPARTMENT DETAILS

UST COMPARTMENT ID: **186603**
TANK ID: **2**
COMPARTMENT LETTER: **A**
SUBSTANCES: **GASOLINE**
OTHER SUBSTANCES: **NOT REPORTED**
CAPACITY (GAL): **20000**
COMPARTMENT RELEASE DETECTION: **AUTOMATIC TANK GAUGE TEST & INVENTORY CONTROL,INTERSTITIAL**

MONITORING WITHIN SECONDARY WALL/JACKET,SIR (STAT. INVENTORY RECONCILIATION) & INVENTORY CONTROL

SPILL CONTAINMENT AND OVERFILL PREVENTION: **TIGHT-FILL FITTING CONTAINER/BUCKET/SUMP,FACTORY - BUILT SPILL CONTAINER/BUCKET/SUMP,DELIVERY SHUT-OFF VALVE**

PIPING SYSTEMS

MATERIAL: **FRP**

CORROSION PROTECTION: **FRP TANK OR PIPING (NONCORRODIBLE),ISOLATED IN OPEN AREA/2ND CONTAINMENT**

EXTERNAL CONTAINMENT: **NOT REPORTED**

CONNECTORS & VALVES:

NOT REPORTED

PIPEING RELEASE DETECTION:

MONTHLY PIPING TIGHTNESS TEST (@ 0.2 GPH),ANNUAL PIPING TIGHTNESS TEST / ANNUAL ELECTRONIC MONITORING (@ 0.1 GPH),AUTO. LINE LEAK DETECTOR (3.0 GPH FOR PRESSURE PIPING),SIR (STAT. INVENTORY RECONCILIATION) & INVENTORY CONTROL

PIPE COMPLIANCE FLAG

CORROSION PROTECTION COMPLIANCE FLAG: **YES**

CORROSION PROTECTION VARIANCE: **NO VARIANCE**

TANK ID: **3**
NUMBER OF COMPARTMENTS: **2**
INSTALLATION DATE: **08/28/2013**
REGISTRATION DATE: **12/09/2013**
TANK CAPACITY (GAL): **19500**
EMPTY TANK: **NOT EMPTY**
STATUS: **IN USE**
STATUS BEGIN DATE: **08/28/2013**
INTERNAL PROTECTION DATE: **NOT REPORTED**
REGULATORY STATUS: **FULLY REGULATED**
TANK DESIGN SINGLE WALL: **NO**
TANK DESIGN DOUBLE WALL: **YES**
PIPE DESIGN SINGLE WALL: **NO**
PIPE DESIGN DOUBLE WALL: **YES**

TANK DETAILS

MATERIAL:

FRP

CORROSION PROTECTION:

FRP TANK OR PIPING (NONCORRODIBLE)

EXTERNAL CONTAINMENT:

NOT REPORTED

TANK COMPLIANCE FLAG

CORROSION PROTECTION COMPLIANCE FLAG: **YES**

CORROSION PROTECTION VARIANCE: **NO VARIANCE**

COMPARTMENT DETAILS

UST COMPARTMENT ID: **186604**

TANK ID: **3**

COMPARTMENT LETTER: **A**

SUBSTANCES: **GASOLINE**

OTHER SUBSTANCES: **NOT REPORTED**

CAPACITY (GAL): **10000**

COMPARTMENT RELEASE DETECTION: **AUTOMATIC TANK GAUGE TEST & INVENTORY CONTROL,INTERSTITIAL MONITORING WITHIN SECONDARY WALL/JACKET,SIR (STAT. INVENTORY RECONCILIATION) & INVENTORY CONTROL**

SPILL CONTAINMENT AND OVERFILL PREVENTION: **TIGHT-FILL FITTING CONTAINER/BUCKET/SUMP,FACTORY - BUILT SPILL CONTAINER/BUCKET/SUMP,DELIVERY SHUT-OFF VALVE**

PIPING SYSTEMS

MATERIAL: **FRP**

CORROSION PROTECTION: **FRP TANK OR PIPING (NONCORRODIBLE),ISOLATED IN OPEN AREA/2ND CONTAINMENT**
EXTERNAL CONTAINMENT: **NOT REPORTED**
CONNECTORS & VALVES:
NOT REPORTED
PIPEING RELEASE DETECTION:
MONTHLY PIPING TIGHTNESS TEST (@ 0.2 GPH),ANNUAL PIPING TIGHTNESS TEST / ANNUAL ELECTRONIC MONITORING (@ 0.1 GPH),AUTO. LINE LEAK DETECTOR (3.0 GPH FOR PRESSURE PIPING),SIR (STAT. INVENTORY RECONCILIATION) & INVENTORY CONTROL
PIPE COMPLIANCE FLAG
CORROSION PROTECTION COMPLIANCE FLAG: **YES**
CORROSION PROTECTION VARIANCE: **NO VARIANCE**

TANK ID: **3**
NUMBER OF COMPARTMENTS: **2**
INSTALLATION DATE: **08/28/2013**
REGISTRATION DATE: **12/09/2013**
TANK CAPACITY (GAL): **19500**
EMPTY TANK: **NOT EMPTY**
STATUS: **IN USE**
STATUS BEGIN DATE: **08/28/2013**
INTERNAL PROTECTION DATE: **NOT REPORTED**
REGULATORY STATUS: **FULLY REGULATED**
TANK DESIGN SINGLE WALL: **NO**
TANK DESIGN DOUBLE WALL: **YES**
PIPE DESIGN SINGLE WALL: **NO**
PIPE DESIGN DOUBLE WALL: **YES**

TANK DETAILS
MATERIAL:
FRP
CORROSION PROTECTION:
FRP TANK OR PIPING (NONCORRODIBLE)
EXTERNAL CONTAINMENT:
NOT REPORTED
TANK COMPLIANCE FLAG
CORROSION PROTECTION COMPLIANCE FLAG: **YES**
CORROSION PROTECTION VARIANCE: **NO VARIANCE**
COMPARTMENT DETAILS
UST COMPARTMENT ID: **186605**
TANK ID: **3**
COMPARTMENT LETTER: **B**
SUBSTANCES: **EMPTY**
OTHER SUBSTANCES: **NOT REPORTED**
CAPACITY (GAL): **9500**
COMPARTMENT RELEASE DETECTION: **AUTOMATIC TANK GAUGE TEST & INVENTORY CONTROL,INTERSTITIAL MONITORING WITHIN SECONDARY WALL/JACKET,SIR (STAT. INVENTORY RECONCILIATION) & INVENTORY CONTROL**
SPILL CONTAINMENT AND OVERFILL PREVENTION: **TIGHT-FILL FITTING CONTAINER/BUCKET/SUMP,FACTORY - BUILT SPILL CONTAINER/BUCKET/SUMP,DELIVERY SHUT-OFF VALVE**
PIPING SYSTEMS
MATERIAL: **FRP**
CORROSION PROTECTION: **FRP TANK OR PIPING (NONCORRODIBLE),ISOLATED IN OPEN AREA/2ND CONTAINMENT**
EXTERNAL CONTAINMENT: **NOT REPORTED**
CONNECTORS & VALVES:
NOT REPORTED
PIPEING RELEASE DETECTION:

MONTHLY PIPING TIGHTNESS TEST (@ 0.2 GPH),ANNUAL PIPING TIGHTNESS TEST / ANNUAL ELECTRONIC MONITORING (@ 0.1 GPH),AUTO. LINE LEAK DETECTOR (3.0 GPH FOR PRESSURE PIPING),SIR (STAT. INVENTORY RECONCILIATION) & INVENTORY CONTROL

PIPE COMPLIANCE FLAG

CORROSION PROTECTION COMPLIANCE FLAG: **YES**

CORROSION PROTECTION VARIANCE: **NO VARIANCE**

TANK ID: **4**

NUMBER OF COMPARTMENTS: **1**

INSTALLATION DATE: **08/28/2013**

REGISTRATION DATE: **12/09/2013**

TANK CAPACITY (GAL): **12000**

EMPTY TANK: **NOT EMPTY**

STATUS: **IN USE**

STATUS BEGIN DATE: **08/28/2013**

INTERNAL PROTECTION DATE: **NOT REPORTED**

REGULATORY STATUS: **FULLY REGULATED**

TANK DESIGN SINGLE WALL: **NO**

TANK DESIGN DOUBLE WALL: **YES**

PIPE DESIGN SINGLE WALL: **NO**

PIPE DESIGN DOUBLE WALL: **YES**

TANK DETAILS

MATERIAL:

FRP

CORROSION PROTECTION:

FRP TANK OR PIPING (NONCORRODIBLE)

EXTERNAL CONTAINMENT:

NOT REPORTED

TANK COMPLIANCE FLAG

CORROSION PROTECTION COMPLIANCE FLAG: **YES**

CORROSION PROTECTION VARIANCE: **NO VARIANCE**

COMPARTMENT DETAILS

UST COMPARTMENT ID: **186606**

TANK ID: **4**

COMPARTMENT LETTER: **A**

SUBSTANCES: **DIESEL**

OTHER SUBSTANCES: **NOT REPORTED**

CAPACITY (GAL): **12000**

COMPARTMENT RELEASE DETECTION: **AUTOMATIC TANK GAUGE TEST & INVENTORY CONTROL,INTERSTITIAL MONITORING WITHIN SECONDARY WALL/JACKET,SIR (STAT. INVENTORY RECONCILIATION) & INVENTORY CONTROL**

SPILL CONTAINMENT AND OVERFILL PREVENTION: **TIGHT-FILL FITTING CONTAINER/BUCKET/SUMP,FACTORY - BUILT SPILL CONTAINER/BUCKET/SUMP,DELIVERY SHUT-OFF VALVE**

PIPING SYSTEMS

MATERIAL: **FRP**

CORROSION PROTECTION: **FRP TANK OR PIPING (NONCORRODIBLE),ISOLATED IN OPEN AREA/2ND CONTAINMENT**

EXTERNAL CONTAINMENT: **NOT REPORTED**

CONNECTORS & VALVES:

NOT REPORTED

PIPEING RELEASE DETECTION:

MONTHLY PIPING TIGHTNESS TEST (@ 0.2 GPH),ANNUAL PIPING TIGHTNESS TEST / ANNUAL ELECTRONIC MONITORING (@ 0.1 GPH),AUTO. LINE LEAK DETECTOR (3.0 GPH FOR PRESSURE PIPING),SIR (STAT. INVENTORY RECONCILIATION) & INVENTORY CONTROL

PIPE COMPLIANCE FLAG

CORROSION PROTECTION COMPLIANCE FLAG: **YES**

CORROSION PROTECTION VARIANCE: **NO VARIANCE**

ABOVEGROUND STORAGE TANK INFORMATION

NO ABOVEGROUND STORAGE TANK DATA REPORTED FOR THIS FACILITY

Back to Report Summary

Resource Conservation & Recovery Act - Non-Generator Facilities (RCRANGR06)

MAP ID# 110 **Distance from Property: 0.13 mi. (686 ft.) SW**

FACILITY INFORMATION

EPA ID#: **TXD981913643**
NAME: **DALLAS AUTO CENTER**
ADDRESS: **10757 MAPLE RIDGE**
DALLAS, TX 75238
CONTACT NAME: **MIKE TRINH**
CONTACT ADDRESS: **10757 MAPLE RIDGE**
DALLAS TX 75238
CONTACT PHONE: **214-503-9209**
NON-NOTIFIER: **NOT A NON-NOTIFIER**
DATE RECEIVED BY AGENCY: **08/23/2001**

OWNER TYPE: **NOT REPORTED**
OWNER NAME: **DALLAS AUTO CENTER**
OPERATOR TYPE: **NOT REPORTED**
OPERATOR NAME: **DALLAS AUTO CENTER**

CERTIFICATION **- NO CERTIFICATION REPORTED -**

INDUSTRY CLASSIFICATION (NAICS) **- NO NAICS INFORMATION REPORTED -**

SITE HISTORY (INCLUDES GENERATORS AND NON-GENERATORS)

DATE RECEIVED BY AGENCY: **08/23/2001**
NAME: **DALLAS AUTO CENTER**
GENERATOR CLASSIFICATION: **NOT A GENERATOR**

DATE RECEIVED BY AGENCY: **04/30/1987**
NAME: **DALLAS AUTO CENTER**
GENERATOR CLASSIFICATION: **SMALL QUANTITY GENERATOR**

CURRENT ACTIVITY INFORMATION

GENERATOR STATUS: **NOT A GENERATOR** LAST UPDATED DATE: **03/25/2004**
SUBJECT TO CORRECTIVE ACTION UNIVERSE: **NO**
TDSFs POTENTIALLY SUBJECT TO CORRECTIVE ACTION UNDER 3004 (u)/(v) UNIVERSE: **NO**
TDSFs ONLY SUBJECT TO CORRECTIVE ACTION UNDER DISCRETIONARY AUTHORITIES UNIVERSE: **NO**
NON TSDFs WHERE RCRA CORRECTIVE ACTION HAS BEEN IMPOSED UNIVERSE: **NO**
CORRECTIVE ACTION WORKLOAD UNIVERSE: **NO**

IMPORTER: **NO**
MIXED WASTE GENERATOR: **NO**
RECYCLER: **NO**
TRANSPORTER: **NO**
ONSITE BURNER EXEMPTION: **NO**
FURNACE EXEMPTION: **NO**
USED OIL REFINER: **NO**
USED OIL TRANSFER FACILITY: **NO**
UNDERGROUND INJECTION: **NO**
UNIVERSAL WASTE DESTINATION FACILITY: **NO**
TRANSFER FACILITY: **NO**
USED OIL FUEL BURNER: **NO**
USED OIL PROCESSOR: **NO**
USED OIL FUEL MARKETER TO BURNER: **NO**
SPECIFICATION USED OIL MARKETER: **NO**
USED OIL TRANSPORTER: **NO**

COMPLIANCE, MONITORING AND ENFORCEMENT INFORMATION

EVALUATIONS **- NO EVALUATIONS REPORTED -**

VIOLATIONS **- NO VIOLATIONS REPORTED -**

ENFORCEMENTS **- NO ENFORCEMENTS REPORTED -**

HAZARDOUS WASTE

D000

D001	**IGNITABLE WASTE**
F003	**THE FOLLOWING SPENT NON-HALOGENATED SOLVENTS: XYLENE, ACETONE, ETHYL ACETATE, ETHYL BENZENE, ETHYL ETHER, METHYL ISOBUTYL KETONE, N-BUTYL ALCOHOL, CYCLOHEXANONE, AND METHANOL; ALL SPENT SOLVENT MIXTURES/BLENDS CONTAINING, BEFORE USE, ONLY THE ABOVE SPENT NONHALOGENATED SOLVENTS; AND ALL SPENT SOLVENT MIXTURES/BLENDS CONTAINING, BEFORE USE, ONE OR MORE OF THE ABOVE NONHALOGENATED SOLVENTS, AND A TOTAL OF TEN PERCENT OR MORE (BY VOLUME) OF ONE OR MORE OF THOSE SOLVENTS LISTED IN F001, F002, F004, AND F005; AND STILL BOTTOMS FROM THE RECOVERY OF THESE SPENT SOLVENTS AND SPENT SOLVENT MIXTURES.**
F005	**THE FOLLOWING SPENT NONHALOGENATED SOLVENTS: TOLUENE, METHYL ETHYL KETONE,CARBON DISULFIDE, ISOBUTANOL, PYRIDINE,BENZENE, 2-ETHOXYETHANOL, AND 2-NITROPROPANE; ALL SPENT SOLVENT MIXTURES/BLENDS CONTAINING, BEFORE USE, A TOTAL OF TEN PERCENT OR MORE (BY VOLUME) OF ONE OR MORE OF THE ABOVE NONHALOGENATED SOLVENTS OR THOSE SOLVENTS LISTED IN F001,F002, OR F004; AND STILL BOTTOMS FROM THE RECOVERY OF THESE SPENT SOLVENTS AND SPENT SOLVENT MIXTURES.**

UNIVERSAL WASTE **- NO UNIVERSAL WASTE REPORTED -**

CORRECTIVE ACTION AREA **- NO CORRECTIVE ACTION AREA INFORMATION REPORTED -**

CORRECTIVE ACTION EVENT **- NO CORRECTIVE ACTION EVENT REPORTED -**

Back to Report Summary

MAP ID# 110 **Distance from Property: 0.13 mi. (686 ft.) SW**

FACILITY INFORMATION

REGISTRATION#: **72516** EPA ID: **TXD981913643**
TNRCC ID #: **26956**
NAME: **DALLAS AUTO CENTER**
ADDRESS: **10757 MAPLERIDGE DR**
DALLAS, TX 75238
CONTACT: **MIKE TRINH**
PHONE: **214-5039209**
BUSINESS DESCRIPTION: **NOT REPORTED**
INDUSTRIAL WASTE PERMIT #: **NOT REPORTED**
MUNICIPAL WASTE PERMIT #: **NOT REPORTED**
SIC CODE: **NOT REPORTED**
WASTE GENERATOR: **YES**
WASTE RECEIVER: **NO**
WASTE TRANSPORTER: **NO**
TRANSFER FACILITY: **NO**
MAQUILADORA (MEXICAN FACILITY): **NO**
STATUS: **INACTIVE**
AMOUNT OF WASTE GENERATED: **SMALL QUANTITY GENERATOR**
GENERATOR TYPE: **NOT REPORTED**
THIS FACILITY IS A NOTIFIER
THIS FACILITY IS NOT A STEERS REPORTER - (STATE OF TEXAS ENVIRONMENTAL ELECTRONIC REPORTING SYSTEM)
THIS FACILITY IS NOT REQUIRED TO SUBMIT AN ANNUAL WASTE SUMMARY REPORT
THIS FACILITY IS NOT INVOLVED IN RECYCLING ACTIVITIES
LAST UPDATE TO TRACS (TCEQ REGULATORY ACTIVITIES AND COMPLIANCE SYSTEM): **06/24/2010**

OWNER INFORMATION

NAME: **DALLAS AUTO CENTER**
ADDRESS: **10757 MAPLERIDGE DR**
DALLAS, TX 75238
PHONE: **1-214-5039209**

ACTIVITIES

ACTIVITY TYPE: **UNKNOWN**
ACTIVITY DESCRIPTION: **NOT REPORTED**

WASTE

WASTE ID: **52609**
WASTE CODE STATUS: **INACTIVE**
WASTE IS RADIOACTIVE: **NO**
WASTE IS TREATED OFF SITE: **YES**
GENERATOR'S DESCRIPTION OF WASTE: **NOT REPORTED**

WASTE ID: **52610**
WASTE CODE STATUS: **INACTIVE**
WASTE IS RADIOACTIVE: **NO**
WASTE IS TREATED OFF SITE: **YES**
GENERATOR'S DESCRIPTION OF WASTE: **NOT REPORTED**

Back to Report Summary

Dry Cleaner Registration Database (DCR)

MAP ID# 111 **Distance from Property: 0.14 mi. (739 ft.) N**

FACILITY INFORMATION

REGISTRATION #: **RN102950938**
CUSTOMER #: **NOT REPORTED**
NAME: **AKBER INC DBA DECENT CLEANERS**
ADDRESS: **13050 COIT RD**
DALLAS, TX 75240-5724
ACCOUNT NUMBER: **NOT REPORTED**
PRINCIPAL NAME: **NOT REPORTED**
PHONE NUMBER: **NOT REPORTED**
SITE TYPE: **DROP STATION REGISTRATION**
FISCAL YEAR: **FY2005**
SOLVENT: **NOT REPORTED**
QUANTITY: **NOT REPORTED**

FISCAL YEAR: **FY2004**
SOLVENT: **NOT REPORTED**
QUANTITY: **NOT REPORTED**

Back to Report Summary

Dry Cleaner Remediation Program Sites (DCRPS)

MAP ID# 111 **Distance from Property: 0.14 mi. (739 ft.) N**

DCRP ID: **DC0066**
RN NUMBER: **102950938**
NAME: **FORMER DECENT CLEANERS**
ADDRESS: **13050 COIT ROAD**
DALLAS, TX
COORECTIVE ACTION STATUS: **TRRP REMEDY STANDARD A - RESID**
PRIORITY STATUS: **CLOSED DCRP SITE**
RANKING SCORE: **N/A**
TCEQ PROJECT MANAGER: **N/A**

Back to Report Summary

MAP ID# 111 **Distance from Property: 0.14 mi. (739 ft.) N**

FACILITY INFORMATION

REGISTRATION#: **55234** EPA ID: **NOT REPORTED**
TNRCC ID #: **19203**
NAME: **ONE HOUR MARTINIZING DRY CLEANING**
ADDRESS: **13050 COIT RD**
DALLAS, TX 75240
CONTACT: **MARK HOLLEMAN**
PHONE: **214-2355168**
BUSINESS DESCRIPTION: **THIS REGISTRATION WAS INACTIVATED BECAUSE THIS FACILITY WAS REGISTERED PRIOR TO1994 AND NO WASTE ACTIVITY WAS REPORTED IN 1994, 1995 AND 1996.**
INDUSTRIAL WASTE PERMIT #: **NOT REPORTED**
MUNICIPAL WASTE PERMIT #: **NOT REPORTED**
SIC CODE: **NOT REPORTED**
WASTE GENERATOR: **YES**
WASTE RECEIVER: **NO**
WASTE TRANSPORTER: **NO**
TRANSFER FACILITY: **NO**
MAQUILADORA (MEXICAN FACILITY): **NO**
STATUS: **INACTIVE**
AMOUNT OF WASTE GENERATED: **NOT REPORTED**
GENERATOR TYPE: **NOT REPORTED**
THIS FACILITY IS A NOTIFIER
THIS FACILITY IS NOT A STEERS REPORTER - (STATE OF TEXAS ENVIRONMENTAL ELECTRONIC REPORTING SYSTEM)
THIS FACILITY IS NOT REQUIRED TO SUBMIT AN ANNUAL WASTE SUMMARY REPORT
THIS FACILITY IS NOT INVOLVED IN RECYCLING ACTIVITIES
LAST UPDATE TO TRACS (TCEQ REGULATORY ACTIVITIES AND COMPLIANCE SYSTEM): **05/24/2004**

OWNER INFORMATION

NAME: **ONE HOUR MARTINIZING**
ADDRESS: **NOT REPORTED**
PHONE: **NOT REPORTED**

ACTIVITIES

ACTIVITY TYPE: **UNKNOWN**
ACTIVITY DESCRIPTION: **NOT REPORTED**

WASTE

NO RECORDS

Back to Report Summary

Affected Property Assessment Reports (APAR)

MAP ID# 111 **Distance from Property: 0.14 mi. (739 ft.) N**

FACILITY INFORMATION

PROGRAM ID: **63**

REFERENCE NUMBER: **RN102950938**

FACILITY NAME: **BLUE RIBBON CLEANERS AND LAUNDRY**

ADDRESS: **13050 COIT RD**
DALLAS, TX 75240

COUNTY: **DALLAS**

LOCATION DESCRIPTION: **13050 COIT RD, DALLAS, TX**

TYPE OF FACILITY: **DRY CLEANER**

FACILITY STATUS: **NOT REPORTED**

PROGRAM: **DCRP**

PROGRAM STATUS: **ASSESSMENT**

CONTACTS

NOT REPORTED

REMEDIATIONS

NO REMEDIATION REPORTED

CATEGORY OF CONTAMINATION

NO CONTAMINATION REPORTED

Back to Report Summary

Dry Cleaner Registration Database (DCR)

MAP ID# 112 **Distance from Property: 0.14 mi. (739 ft.) SW**

FACILITY INFORMATION

REGISTRATION #: **RN104061833**
CUSTOMER #: **CN602507543**
NAME: **NOT REPORTED**
ADDRESS: **11734 FERGUSON RD**
DALLAS, TX 75228-8202
ACCOUNT NUMBER: **24001523**
PRINCIPAL NAME: **PARK, KI S**
PHONE NUMBER: **NOT REPORTED**
SITE TYPE: **DROP STATION REGISTRATION**
FISCAL YEAR: **FY2006**
SOLVENT: **NOT REPORTED**
QUANTITY: **NOT REPORTED**

FISCAL YEAR: **FY2005**
SOLVENT: **NOT REPORTED**
QUANTITY: **NOT REPORTED**

FISCAL YEAR: **FY2004**
SOLVENT: **NOT REPORTED**
QUANTITY: **NOT REPORTED**

Back to Report Summary

Industrial and Hazardous Waste Sites (IHW)

MAP ID# 113 **Distance from Property: 0.14 mi. (739 ft.) W**

FACILITY INFORMATION

REGISTRATION#: **74157** EPA ID: **TXD981905177**
TNRCC ID #: **28545**
NAME: **THE HOME DEPOT 546**
ADDRESS: **2021 N TOWN EAST BLVD**
MESQUITE, TX 75150
CONTACT: **C EIBEL**
PHONE: **214-6868191**

OWNER INFORMATION

NAME: **THE HOME DEPOT**
ADDRESS: **2021 N TOWN EAST BLVD**
MESQUITE, TX 75150
PHONE: **1-214-6868191**

BUSINESS DESCRIPTION: **THIS REGISTRATION WAS INACTIVATED BECAUSE THERE WERE ONLY 6-DIGIT WASTE CODES ONTHE NOR AND NO WASTE ACTIVITY WAS REPORTED IN 1994, 1995 AND 1996.**
INDUSTRIAL WASTE PERMIT #: **NOT REPORTED**
MUNICIPAL WASTE PERMIT #: **NOT REPORTED**
SIC CODE: **NOT REPORTED**
WASTE GENERATOR: **YES**
WASTE RECEIVER: **NO**
WASTE TRANSPORTER: **NO**
TRANSFER FACILITY: **NO**
MAQUILADORA (MEXICAN FACILITY): **NO**
STATUS: **INACTIVE**
AMOUNT OF WASTE GENERATED: **CONDITIONALLY EXEMPT SMALL QUANTITY GENERATOR**
GENERATOR TYPE: **NON-INDUSTRIAL AND/OR MUNICIPAL**
THIS FACILITY IS A NOTIFIER
THIS FACILITY IS NOT A STEERS REPORTER - (STATE OF TEXAS ENVIRONMENTAL ELECTRONIC REPORTING SYSTEM)
THIS FACILITY IS NOT REQUIRED TO SUBMIT AN ANNUAL WASTE SUMMARY REPORT
THIS FACILITY IS NOT INVOLVED IN RECYCLING ACTIVITIES
LAST UPDATE TO TRACS (TCEQ REGULATORY ACTIVITIES AND COMPLIANCE SYSTEM): **04/22/2003**

ACTIVITIES

ACTIVITY TYPE: **UNKNOWN**
ACTIVITY DESCRIPTION: **NOT REPORTED**

WASTE

WASTE ID: **55404**
WASTE CODE STATUS: **INACTIVE**
WASTE IS RADIOACTIVE: **NO**
WASTE IS TREATED OFF SITE: **YES**
GENERATOR'S DESCRIPTION OF WASTE: **NOT REPORTED**

WASTE ID: **55405**
WASTE CODE STATUS: **INACTIVE**
WASTE IS RADIOACTIVE: **NO**
WASTE IS TREATED OFF SITE: **YES**
GENERATOR'S DESCRIPTION OF WASTE: **NOT REPORTED**

Back to Report Summary

MAP ID# 114 **Distance from Property: 0.14 mi. (739 ft.) N**

FACILITY INFORMATION

ID#: **42382**
NAME: **ZIGGY MART**
ADDRESS: **4701 N GALLOWAY AVE STE 100**
MESQUITE, TX 75150-7533
COUNTY: **DALLAS**
REGION: **4**
TYPE: **RETAIL**
BEGIN DATE: **08/31/1989**
STATUS: **ACTIVE**
EXEMPT STATUS: **NO**
RECORDS OFF-SITE: **NO**
NUMBER OF ACTIVE UNDERGROUND TANKS: **3**
NUMBER OF ACTIVE ABOVEGROUND TANKS: **0**

CONTACT INFORMATION

NAME: **KRISHNA PANT**
TITLE: **OWNER**
ORGANIZATION: **ZIGGY MARKET**
MAIL ADDRESS: **MAILING ADDRESS NOT REPORTED**
CITY NOT REPORTED
PHONE: **(972) 2618065 0**

APPLICATION INFORMATION:

RECEIVED DATE ON EARLIEST REGISTRATION FORM: **04/28/2015**
SIGNATURE DATE ON EARLIEST REGISTRATION FORM: **04/01/2015**
SIGNATURE NAME & TITLE: **NIRANJAN KC, NOT REPORTED**
ENFORCEMENT ACTION DATE: **NOT REPORTED**

OWNER

OWNER NUMBER: **CN604061879**
NAME: **ZIGGY MART LLC**
CONTACT ADDRESS: **306 WINDRIDGE DR**
SUNNYVALE TX 75182
TYPE: **CORPORATION/COMPANY**
BEGIN DATE: **04/01/2012**
CONTACT ROLE: **OWNCON**
CONTACT NAME: **KRISHNA PANT**
CONTACT TITLE: **NOT REPORTED**
ORGANIZATION: **ZIGGY MART LLC**
PHONE: **(972) 2618065 0**
FAX: **NOT REPORTED**
EMAIL: **NOT REPORTED**

OPERATOR

OPERATOR NUMBER: **CN604061879**
NAME: **ZIGGY MART LLC**
CONTACT ADDRESS: **306 WINDRIDGE DR**
SUNNYVALE TX 75182
TYPE: **CORPORATION/COMPANY**
BEGIN DATE: **04/01/2012**
CONTACT ROLE: **OPRCON**
CONTACT NAME: **NOT REPORTED**
CONTACT TITLE: **NOT REPORTED**

ORGANIZATION: **ZIGGY MART LLC**
PHONE: **(972) 2618065 0**
FAX: **NOT REPORTED**
EMAIL: **NOT REPORTED**

SELF-CERTIFICATION

SELF-CERTIFICATION ID: **252177**
SIGNATURE DATE: **04/01/2015**
SIGNATURE NAME & TITLE: **NIRANJAN KC, OWNER**
FILING STATUS: **RENEWAL**
REGISTRATION FLAG: **YES**
SELF-CERTIFICATION ID: **234839**
SIGNATURE DATE: **04/01/2014**
SIGNATURE NAME & TITLE: **NIRANJAN KC, OWNER**
FILING STATUS: **RENEWAL**
REGISTRATION FLAG: **YES**
SELF-CERTIFICATION ID: **218598**
SIGNATURE DATE: **04/01/2013**
SIGNATURE NAME & TITLE: **NIRANJAN KC, OWNER**
FILING STATUS: **RENEWAL**
REGISTRATION FLAG: **YES**
SELF-CERTIFICATION ID: **160092**
SIGNATURE DATE: **04/01/2012**
SIGNATURE NAME & TITLE: **NIRANJAN KC, OWNER**
FILING STATUS: **AMENDMENT**
REGISTRATION FLAG: **YES**
SELF-CERTIFICATION ID: **160091**
SIGNATURE DATE: **03/01/2012**
SIGNATURE NAME & TITLE: **NIRANJAN KC, OWNER**
FILING STATUS: **RENEWAL**
REGISTRATION FLAG: **YES**
SELF-CERTIFICATION ID: **160090**
SIGNATURE DATE: **02/29/2012**
SIGNATURE NAME & TITLE: **NIRANJAN KC, OWNER**
FILING STATUS: **INITIAL**
REGISTRATION FLAG: **YES**
SELF-CERTIFICATION ID: **160089**
SIGNATURE DATE: **02/28/2012**
SIGNATURE NAME & TITLE: **NIRANJAN KC, OWNER**
FILING STATUS: **RENEWAL**
REGISTRATION FLAG: **YES**
SELF-CERTIFICATION ID: **160088**
SIGNATURE DATE: **04/12/2011**
SIGNATURE NAME & TITLE: **KRISHNA PANT, OWNER**
FILING STATUS: **RENEWAL**
REGISTRATION FLAG: **YES**
SELF-CERTIFICATION ID: **160087**
SIGNATURE DATE: **12/22/2009**

SIGNATURE NAME & TITLE: **KRISHNA PANT, OWNER**
FILING STATUS: **RENEWAL**
REGISTRATION FLAG: **YES**
SELF-CERTIFICATION ID: **160086**
SIGNATURE DATE: **03/06/2009**
SIGNATURE NAME & TITLE: **KRISHNA PANT, OWNER**
FILING STATUS: **RENEWAL**
REGISTRATION FLAG: **YES**
SELF-CERTIFICATION ID: **160085**
SIGNATURE DATE: **05/02/2008**
SIGNATURE NAME & TITLE: **KRISHNA BABU PANT, OWNER**
FILING STATUS: **AMENDMENT**
REGISTRATION FLAG: **YES**
SELF-CERTIFICATION ID: **160084**
SIGNATURE DATE: **03/12/2008**
SIGNATURE NAME & TITLE: **KRISHNA PANT, OWNER**
FILING STATUS: **RENEWAL**
REGISTRATION FLAG: **YES**
SELF-CERTIFICATION ID: **160083**
SIGNATURE DATE: **03/26/2007**
SIGNATURE NAME & TITLE: **KRISHNA PANT, OWNER**
FILING STATUS: **RENEWAL**
REGISTRATION FLAG: **YES**
SELF-CERTIFICATION ID: **160082**
SIGNATURE DATE: **06/20/2006**
SIGNATURE NAME & TITLE: **KRISHNA PANT, OWNER**
FILING STATUS: **AMENDMENT**
REGISTRATION FLAG: **YES**
SELF-CERTIFICATION ID: **160081**
SIGNATURE DATE: **12/24/2005**
SIGNATURE NAME & TITLE: **KRISHNA PANT, OWNER**
FILING STATUS: **RENEWAL**
REGISTRATION FLAG: **YES**
SELF-CERTIFICATION ID: **160080**
SIGNATURE DATE: **03/29/2005**
SIGNATURE NAME & TITLE: **KRISHINA PANT, OWNER**
FILING STATUS: **RENEWAL**
REGISTRATION FLAG: **YES**
SELF-CERTIFICATION ID: **160079**
SIGNATURE DATE: **12/01/2004**
SIGNATURE NAME & TITLE: **KRISHNA PANT, OWNER**
FILING STATUS: **INITIAL**
REGISTRATION FLAG: **YES**
SELF-CERTIFICATION ID: **160078**
SIGNATURE DATE: **01/13/2004**
SIGNATURE NAME & TITLE: **KRISHNA PANJ, MGR**
FILING STATUS: **RENEWAL**

REGISTRATION FLAG: **YES**
SELF-CERTIFICATION ID: **160077**
SIGNATURE DATE: **12/15/2002**
SIGNATURE NAME & TITLE: **NARESH RAJ PANDEY, PRESIDENT**
FILING STATUS: **RENEWAL**
REGISTRATION FLAG: **YES**
SELF-CERTIFICATION ID: **160076**
SIGNATURE DATE: **12/01/2001**
SIGNATURE NAME & TITLE: **NARESH RAJ PANDEY, PRESIDENT**
FILING STATUS: **RENEWAL**
REGISTRATION FLAG: **YES**
SELF-CERTIFICATION ID: **160075**
SIGNATURE DATE: **03/28/2001**
SIGNATURE NAME & TITLE: **NARESH RAJ PANDEY, PRES**
FILING STATUS: **INITIAL**
REGISTRATION FLAG: **YES**

CONSTRUCTION NOTIFICATION

NO CONSTRUCTION NOTIFICATION DATA REPORTED FOR THIS FACILITY

UNDERGROUND STORAGE TANK

TANK ID: **1**
NUMBER OF COMPARTMENTS: **1**
INSTALLATION DATE: **01/01/1984**
REGISTRATION DATE: **05/08/1986**
TANK CAPACITY (GAL): **12000**
EMPTY TANK: **NOT EMPTY**
STATUS: **IN USE**
STATUS BEGIN DATE: **01/01/1984**
INTERNAL PROTECTION DATE: **NOT REPORTED**
REGULATORY STATUS: **FULLY REGULATED**
TANK DESIGN SINGLE WALL: **YES**
TANK DESIGN DOUBLE WALL: **NO**
PIPE DESIGN SINGLE WALL: **YES**
PIPE DESIGN DOUBLE WALL: **NO**

TANK DETAILS

MATERIAL:
STEEL
CORROSION PROTECTION:
CATHODIC PROTECTION - FACTORY INSTALLATION,COMPOSITE TANK (STEEL W/FRP EXTERNAL LAMINATE)
EXTERNAL CONTAINMENT:
NOT REPORTED
TANK COMPLIANCE FLAG
CORROSION PROTECTION COMPLIANCE FLAG: **YES**
CORROSION PROTECTION VARIANCE: **NO VARIANCE**

COMPARTMENT DETAILS

UST COMPARTMENT ID: **159877**
TANK ID: **1**
COMPARTMENT LETTER: **A**
SUBSTANCES: **GASOLINE**
OTHER SUBSTANCES: **NOT REPORTED**
CAPACITY (GAL): **12000**
COMPARTMENT RELEASE DETECTION: **AUTOMATIC TANK GAUGE TEST & INVENTORY CONTROL**
SPILL CONTAINMENT AND OVERFILL PREVENTION: **TIGHT-FILL FITTING CONTAINER/BUCKET/SUMP,FACTORY - BUILT SPILL CONTAINER/BUCKET/SUMP,DELIVERY SHUT-OFF VALVE,ALARM (SET@<=90%) W3A OR 3B**

PIPING SYSTEMS

MATERIAL: **FRP**
CORROSION PROTECTION: **EXTERNAL DIELECTRIC COATING/LAMINATE/TAPE/WRAP,FRP TANK OR PIPING (NONCORRODIBLE)**
EXTERNAL CONTAINMENT: **NOT REPORTED**
CONNECTORS & VALVES:
NOT REPORTED
PIPEING RELEASE DETECTION:
ANNUAL PIPING TIGHTNESS TEST / ANNUAL ELECTRONIC MONITORING (@ 0.1 GPH),AUTO. LINE LEAK DETECTOR (3.0 GPH FOR PRESSURE PIPING)
PIPE COMPLIANCE FLAG
CORROSION PROTECTION COMPLIANCE FLAG: **YES**
CORROSION PROTECTION VARIANCE: **NO VARIANCE**

TANK ID: **2**
NUMBER OF COMPARTMENTS: **1**
INSTALLATION DATE: **01/01/1984**
REGISTRATION DATE: **05/08/1986**
TANK CAPACITY (GAL): **12000**
EMPTY TANK: **NOT EMPTY**
STATUS: **IN USE**
STATUS BEGIN DATE: **01/01/1984**
INTERNAL PROTECTION DATE: **NOT REPORTED**
REGULATORY STATUS: **FULLY REGULATED**
TANK DESIGN SINGLE WALL: **YES**
TANK DESIGN DOUBLE WALL: **NO**
PIPE DESIGN SINGLE WALL: **YES**
PIPE DESIGN DOUBLE WALL: **NO**

TANK DETAILS
MATERIAL:
STEEL
CORROSION PROTECTION:
CATHODIC PROTECTION - FACTORY INSTALLATION,COMPOSITE TANK (STEEL W/FRP EXTERNAL LAMINATE)
EXTERNAL CONTAINMENT:
NOT REPORTED
TANK COMPLIANCE FLAG
CORROSION PROTECTION COMPLIANCE FLAG: **YES**
CORROSION PROTECTION VARIANCE: **NO VARIANCE**
COMPARTMENT DETAILS
UST COMPARTMENT ID: **159879**
TANK ID: **2**
COMPARTMENT LETTER: **A**
SUBSTANCES: **GASOLINE**
OTHER SUBSTANCES: **NOT REPORTED**
CAPACITY (GAL): **12000**
COMPARTMENT RELEASE DETECTION: **AUTOMATIC TANK GAUGE TEST & INVENTORY CONTROL**
SPILL CONTAINMENT AND OVERFILL PREVENTION: **TIGHT-FILL FITTING CONTAINER/BUCKET/SUMP,FACTORY - BUILT SPILL CONTAINER/BUCKET/SUMP,DELIVERY SHUT-OFF VALVE,ALARM (SET@<=90%) W3A OR 3B**
PIPING SYSTEMS
MATERIAL: **FRP**
CORROSION PROTECTION: **EXTERNAL DIELECTRIC COATING/LAMINATE/TAPE/WRAP,FRP TANK OR PIPING (NONCORRODIBLE)**
EXTERNAL CONTAINMENT: **NOT REPORTED**
CONNECTORS & VALVES:
NOT REPORTED

PIPEING RELEASE DETECTION:
ANNUAL PIPING TIGHTNESS TEST / ANNUAL ELECTRONIC MONITORING (@ 0.1 GPH),AUTO. LINE LEAK DETECTOR (3.0 GPH FOR PRESSURE PIPING)
PIPE COMPLIANCE FLAG
CORROSION PROTECTION COMPLIANCE FLAG: **YES**
CORROSION PROTECTION VARIANCE: **NO VARIANCE**

TANK ID: **3**
NUMBER OF COMPARTMENTS: **1**
INSTALLATION DATE: **01/01/1984**
REGISTRATION DATE: **05/08/1986**
TANK CAPACITY (GAL): **12000**
EMPTY TANK: **NOT EMPTY**
STATUS: **IN USE**
STATUS BEGIN DATE: **01/01/1984**
INTERNAL PROTECTION DATE: **NOT REPORTED**
REGULATORY STATUS: **FULLY REGULATED**
TANK DESIGN SINGLE WALL: **YES**
TANK DESIGN DOUBLE WALL: **NO**
PIPE DESIGN SINGLE WALL: **YES**
PIPE DESIGN DOUBLE WALL: **NO**

TANK DETAILS
MATERIAL:
STEEL
CORROSION PROTECTION:
CATHODIC PROTECTION - FACTORY INSTALLATION,COMPOSITE TANK (STEEL W/FRP EXTERNAL LAMINATE)
EXTERNAL CONTAINMENT:
NOT REPORTED
TANK COMPLIANCE FLAG
CORROSION PROTECTION COMPLIANCE FLAG: **YES**
CORROSION PROTECTION VARIANCE: **NO VARIANCE**
COMPARTMENT DETAILS
UST COMPARTMENT ID: **159878**
TANK ID: **3**
COMPARTMENT LETTER: **A**
SUBSTANCES: **DIESEL**
OTHER SUBSTANCES: **NOT REPORTED**
CAPACITY (GAL): **12000**
COMPARTMENT RELEASE DETECTION: **AUTOMATIC TANK GAUGE TEST & INVENTORY CONTROL**
SPILL CONTAINMENT AND OVERFILL PREVENTION: **TIGHT-FILL FITTING CONTAINER/BUCKET/SUMP,FACTORY - BUILT SPILL CONTAINER/BUCKET/SUMP,DELIVERY SHUT-OFF VALVE,ALARM (SET@<=90%) W3A OR 3B**
PIPING SYSTEMS
MATERIAL: **FRP**
CORROSION PROTECTION: **EXTERNAL DIELECTRIC COATING/LAMINATE/TAPE/WRAP,FRP TANK OR PIPING (NONCORRODIBLE)**
EXTERNAL CONTAINMENT: **NOT REPORTED**
CONNECTORS & VALVES:
NOT REPORTED
PIPEING RELEASE DETECTION:
ANNUAL PIPING TIGHTNESS TEST / ANNUAL ELECTRONIC MONITORING (@ 0.1 GPH),AUTO. LINE LEAK DETECTOR (3.0 GPH FOR PRESSURE PIPING)
PIPE COMPLIANCE FLAG
CORROSION PROTECTION COMPLIANCE FLAG: **YES**
CORROSION PROTECTION VARIANCE: **NO VARIANCE**

ABOVEGROUND STORAGE TANK INFORMATION

NO ABOVEGROUND STORAGE TANK DATA REPORTED FOR THIS FACILITY

Back to Report Summary

Leaking Petroleum Storage Tanks (LPST)

MAP ID# 114 **Distance from Property: 0.14 mi. (739 ft.) N**

FACILITY INFORMATION

LPST ID: **100447**
FACILITY ID: **0042382**
NAME: **ZIGGYS MART**
ADDRESS: **4701 N GALLOWAY AVE**
MESQUITE, TX 75150

LPST/s AT THIS FACILITY. ID/s ARE LISTED BELOW:
100447

LEAKING TANK DETAILS

LPST ID: **100447**
NAME: **ZIGGYS MART**
FACILITY LOCATION: **4701 N GALLOWAY**
PRIORITY CODE: **4.1 - GW IMPACTED NO APPARENT THREATS OR IMPACTS TO RECEPTORS**
STATUS CODE: **6A - FINAL CONCURRENCE ISSUED**
REPORTED DATE: **10/9/1991**
ENTERED DATE: **10/9/1991**

PRP INFORMATION
NAME: **SWITZER PETROLEUM CO**
ADDRESS: **PO BOX 860343**
PLANO TX 75086
CONTACT: **BILL SWITZER**
PHONE: **972/423-0173**

UNDERGROUND STORAGE TANK

TANK ID: **1**
NUMBER OF COMPARTMENTS: **1**
INSTALLATION DATE: **01/01/1984**
REGISTRATION DATE: **05/08/1986**
TANK CAPACITY (GAL): **12000**
EMPTY TANK: **NOT EMPTY**
STATUS: **IN USE**
STATUS BEGIN DATE: **01/01/1984**
INTERNAL PROTECTION DATE: **NOT REPORTED**
REGULATORY STATUS: **FULLY REGULATED**
TANK DESIGN SINGLE WALL: **YES**
TANK DESIGN DOUBLE WALL: **NO**
PIPE DESIGN SINGLE WALL: **YES**
PIPE DESIGN DOUBLE WALL: **NO**

TANK DETAILS

MATERIAL:
STEEL
CORROSION PROTECTION:
CATHODIC PROTECTION - FACTORY INSTALLATION,COMPOSITE TANK (STEEL W/FRP EXTERNAL LAMINATE)
EXTERNAL CONTAINMENT:
NOT REPORTED
TANK COMPLIANCE FLAG
CORROSION PROTECTION COMPLIANCE FLAG: **YES**
CORROSION PROTECTION VARIANCE: **NO VARIANCE**

COMPARTMENT DETAILS

UST COMPARTMENT ID: **159877**
TANK ID: **1**
COMPARTMENT LETTER: **A**
SUBSTANCES: **GASOLINE**
OTHER SUBSTANCES: **NOT REPORTED**
CAPACITY (GAL): **12000**
COMPARTMENT RELEASE DETECTION: **AUTOMATIC TANK GAUGE TEST & INVENTORY CONTROL**
SPILL CONTAINMENT AND OVERFILL PREVENTION: **TIGHT-FILL FITTING CONTAINER/BUCKET/SUMP,FACTORY - BUILT SPILL CONTAINER/BUCKET/SUMP,DELIVERY SHUT-OFF VALVE,ALARM (SET@<=90%) W3A OR 3B**

PIPING SYSTEMS

MATERIAL: **FRP**
CORROSION PROTECTION: **EXTERNAL DIELECTRIC COATING/LAMINATE/TAPE/WRAP,FRP TANK OR PIPING (NONCORRODIBLE)**
EXTERNAL CONTAINMENT: **NOT REPORTED**
CONNECTORS & VALVES:
NOT REPORTED
CORROSION PROTECTION: **EXTERNAL DIELECTRIC COATING/LAMINATE/TAPE/WRAP,FRP TANK OR PIPING (NONCORRODIBLE)**
PIPE COMPLIANCE FLAG
CORROSION PROTECTION COMPLIANCE FLAG: **YES**
CORROSION PROTECTION VARIANCE: **NO VARIANCE**

TANK ID: **2**
NUMBER OF COMPARTMENTS: **1**
INSTALLATION DATE: **01/01/1984**
REGISTRATION DATE: **05/08/1986**
TANK CAPACITY (GAL): **12000**
EMPTY TANK: **NOT EMPTY**
STATUS: **IN USE**
STATUS BEGIN DATE: **01/01/1984**
INTERNAL PROTECTION DATE: **NOT REPORTED**
REGULATORY STATUS: **FULLY REGULATED**
TANK DESIGN SINGLE WALL: **YES**
TANK DESIGN DOUBLE WALL: **NO**
PIPE DESIGN SINGLE WALL: **YES**
PIPE DESIGN DOUBLE WALL: **NO**

TANK DETAILS

MATERIAL:
STEEL
CORROSION PROTECTION:
CATHODIC PROTECTION - FACTORY INSTALLATION,COMPOSITE TANK (STEEL W/FRP EXTERNAL LAMINATE)
EXTERNAL CONTAINMENT:
NOT REPORTED
TANK COMPLIANCE FLAG
CORROSION PROTECTION COMPLIANCE FLAG: **YES**
CORROSION PROTECTION VARIANCE: **NO VARIANCE**

COMPARTMENT DETAILS

UST COMPARTMENT ID: **159879**
TANK ID: **2**
COMPARTMENT LETTER: **A**
SUBSTANCES: **GASOLINE**
OTHER SUBSTANCES: **NOT REPORTED**
CAPACITY (GAL): **12000**

COMPARTMENT RELEASE DETECTION: **AUTOMATIC TANK GAUGE TEST & INVENTORY CONTROL**
SPILL CONTAINMENT AND OVERFILL PREVENTION: **TIGHT-FILL FITTING CONTAINER/BUCKET/SUMP,FACTORY - BUILT SPILL CONTAINER/BUCKET/SUMP,DELIVERY SHUT-OFF VALVE,ALARM (SET@<=90%) W3A OR 3B**

PIPING SYSTEMS

MATERIAL: **FRP**
CORROSION PROTECTION: **EXTERNAL DIELECTRIC COATING/LAMINATE/TAPE/WRAP,FRP TANK OR PIPING (NONCORRODIBLE)**
EXTERNAL CONTAINMENT: **NOT REPORTED**
CONNECTORS & VALVES:
NOT REPORTED
CORROSION PROTECTION: **EXTERNAL DIELECTRIC COATING/LAMINATE/TAPE/WRAP,FRP TANK OR PIPING (NONCORRODIBLE)**
PIPE COMPLIANCE FLAG
CORROSION PROTECTION COMPLIANCE FLAG: **YES**
CORROSION PROTECTION VARIANCE: **NO VARIANCE**

TANK ID: **3**
NUMBER OF COMPARTMENTS: **1**
INSTALLATION DATE: **01/01/1984**
REGISTRATION DATE: **05/08/1986**
TANK CAPACITY (GAL): **12000**
EMPTY TANK: **NOT EMPTY**
STATUS: **IN USE**
STATUS BEGIN DATE: **01/01/1984**
INTERNAL PROTECTION DATE: **NOT REPORTED**
REGULATORY STATUS: **FULLY REGULATED**
TANK DESIGN SINGLE WALL: **YES**
TANK DESIGN DOUBLE WALL: **NO**
PIPE DESIGN SINGLE WALL: **YES**
PIPE DESIGN DOUBLE WALL: **NO**

TANK DETAILS

MATERIAL:
STEEL
CORROSION PROTECTION:
CATHODIC PROTECTION - FACTORY INSTALLATION,COMPOSITE TANK (STEEL W/FRP EXTERNAL LAMINATE)
EXTERNAL CONTAINMENT:
NOT REPORTED
TANK COMPLIANCE FLAG
CORROSION PROTECTION COMPLIANCE FLAG: **YES**
CORROSION PROTECTION VARIANCE: **NO VARIANCE**

COMPARTMENT DETAILS

UST COMPARTMENT ID: **159878**
TANK ID: **3**
COMPARTMENT LETTER: **A**
SUBSTANCES: **DIESEL**
OTHER SUBSTANCES: **NOT REPORTED**
CAPACITY (GAL): **12000**
COMPARTMENT RELEASE DETECTION: **AUTOMATIC TANK GAUGE TEST & INVENTORY CONTROL**
SPILL CONTAINMENT AND OVERFILL PREVENTION: **TIGHT-FILL FITTING CONTAINER/BUCKET/SUMP,FACTORY - BUILT SPILL CONTAINER/BUCKET/SUMP,DELIVERY SHUT-OFF VALVE,ALARM (SET@<=90%) W3A OR 3B**

PIPING SYSTEMS

MATERIAL: **FRP**
CORROSION PROTECTION: **EXTERNAL DIELECTRIC COATING/LAMINATE/TAPE/WRAP,FRP TANK OR PIPING (NONCORRODIBLE)**

EXTERNAL CONTAINMENT: **NOT REPORTED**

CONNECTORS & VALVES:

NOT REPORTED

CORROSION PROTECTION: **EXTERNAL DIELECTRIC COATING/LAMINATE/TAPE/WRAP,FRP TANK OR PIPING (NONCORRODIBLE)**

PIPE COMPLIANCE FLAG

CORROSION PROTECTION COMPLIANCE FLAG: **YES**

CORROSION PROTECTION VARIANCE: **NO VARIANCE**

ABOVEGROUND STORAGE TANK INFORMATION

NO ABOVEGROUND STORAGE TANK DATA REPORTED FOR THIS FACILITY

Back to Report Summary

Municipal Solid Waste Landfill Sites (MSWLF)

MAP ID# 115 **Distance from Property: 0.15 mi. (792 ft.) N**

FACILITY INFORMATION

PERMIT#: **100249**

NAME: **MID AMERICA RECYCLING DBA GREENSTAR LLC**

ADDRESS: **2610 MCCREE RD**
GARLAND, TX 75041-3901

COUNTY: **DALLAS**

FACILITY DETAILS

FACILITY TYPE #: **NOTICE OF INTENT TO OPERATE A RECYCLING FACILITY**

PHYSICAL FACILITY STATUS: **ACTIVE**

LEGAL STATUS: **ISSUED**

REFERENCE NUMBER(RN): **RN105417802**

REGION: **REGION 04 - DFW METROPLEX**

Back to Report Summary

MAP ID# 116 **Distance from Property: 0.15 mi. (792 ft.) E**

FACILITY INFORMATION

ID#: **73670**
NAME: **TOWNE CENTRE MART**
ADDRESS: **2604 TOWNE CENTRE DR**
MESQUITE, TX 75150-4162
COUNTY: **DALLAS**
REGION: **4**
TYPE: **RETAIL**
BEGIN DATE: **06/01/1999**
STATUS: **ACTIVE**
EXEMPT STATUS: **NO**
RECORDS OFF-SITE: **NO**
NUMBER OF ACTIVE UNDERGROUND TANKS: **1**
NUMBER OF ACTIVE ABOVEGROUND TANKS: **0**

CONTACT INFORMATION

NAME: **SAIF MOTANI**
TITLE: **NOT REPORTED**
ORGANIZATION: **TOWNE CENTRE MART**
MAIL ADDRESS: **MAILING ADDRESS NOT REPORTED**
CITY NOT REPORTED
PHONE: **(214) 7242513 0**

APPLICATION INFORMATION:

RECEIVED DATE ON EARLIEST REGISTRATION FORM: **10/28/2015**
SIGNATURE DATE ON EARLIEST REGISTRATION FORM: **10/26/2015**
SIGNATURE NAME & TITLE: **SART MOTANI, PRESIDENT**
ENFORCEMENT ACTION DATE: **NOT REPORTED**

OWNER

OWNER NUMBER: **CN602558660**
NAME: **AMERIBUSINESS INC**
CONTACT ADDRESS: **2604 TOWNE CENTRE DR**
MESQUITE TX 75150
TYPE: **CORPORATION/COMPANY**
BEGIN DATE: **05/20/2014**
CONTACT ROLE: **OWNOPRCON**
CONTACT NAME: **SAIF MOTANI**
CONTACT TITLE: **NOT REPORTED**
ORGANIZATION: **AMERIBUSINESS INC**
PHONE: **(214) 7242513 0**
FAX: **NOT REPORTED**
EMAIL: **NOT REPORTED**
OWNER NUMBER: **CN602866907**
NAME: **TOWNE CENTRE MART INC**
CONTACT ADDRESS: **2604 TOWNE CENTRE DR**
MESQUITE TX 75150
TYPE: **CORPORATION/COMPANY**
BEGIN DATE: **02/24/2005**
CONTACT ROLE: **OWNCON**
CONTACT NAME: **HAWARI AIRIMAWI**
CONTACT TITLE: **PRESIDENT**
ORGANIZATION: **TOWNE CENTRE MART INC**
PHONE: **(972) 2792275**

FAX: **NOT REPORTED**
EMAIL: **NOT REPORTED**

OPERATOR

OPERATOR NUMBER: **CN602558660**
NAME: **AMERIBUSINESS INC**
CONTACT ADDRESS: **2604 TOWNE CENTRE DR**
MESQUITE TX 75150
TYPE: **CORPORATION/COMPANY**
BEGIN DATE: **05/20/2014**
CONTACT ROLE: **OWNOPRCON**
CONTACT NAME: **SAIF MOTANI**
CONTACT TITLE: **NOT REPORTED**
ORGANIZATION: **AMERIBUSINESS INC**
PHONE: **(214) 7242513 0**
FAX: **NOT REPORTED**
EMAIL: **NOT REPORTED**
OPERATOR NUMBER: **CN602866907**
NAME: **TOWNE CENTRE MART INC**
CONTACT ADDRESS: **2604 TOWNE CENTRE DR**
MESQUITE TX 75150
TYPE: **CORPORATION/COMPANY**
BEGIN DATE: **02/24/05**
CONTACT ROLE: **OPRCON**
CONTACT NAME: **HAWARI AIRIMAWI**
CONTACT TITLE: **PRESIDENT**
ORGANIZATION: **TOWNE CENTRE MART INC**
PHONE: **(972) 2792275**
FAX: **NOT REPORTED**
EMAIL: **NOT REPORTED**

SELF-CERTIFICATION

SELF-CERTIFICATION ID: **261381**
SIGNATURE DATE: **10/26/2015**
SIGNATURE NAME & TITLE: **SART MOTANI, PRESIDENT**
FILING STATUS: **RENEWAL**
REGISTRATION FLAG: **YES**
SELF-CERTIFICATION ID: **244459**
SIGNATURE DATE: **10/21/2014**
SIGNATURE NAME & TITLE: **SAIF, MOTANI**
FILING STATUS: **RENEWAL**
REGISTRATION FLAG: **YES**
SELF-CERTIFICATION ID: **238191**
SIGNATURE DATE: **06/23/2014**
SIGNATURE NAME & TITLE: **SAIF MOTANI, PRES**
FILING STATUS: **INITIAL**
REGISTRATION FLAG: **YES**
SELF-CERTIFICATION ID: **227012**
SIGNATURE DATE: **09/25/2013**

SIGNATURE NAME & TITLE: **HAWARI ALRIMAWI, PRESIDENT**
FILING STATUS: **RENEWAL**
REGISTRATION FLAG: **YES**
SELF-CERTIFICATION ID: **199458**
SIGNATURE DATE: **09/25/2012**
SIGNATURE NAME & TITLE: **HAWARI ALRIMAWI, PRES**
FILING STATUS: **RENEWAL**
REGISTRATION FLAG: **YES**
SELF-CERTIFICATION ID: **199457**
SIGNATURE DATE: **08/09/2011**
SIGNATURE NAME & TITLE: **HAWARI ALRIMAWI, PRES**
FILING STATUS: **RENEWAL**
REGISTRATION FLAG: **YES**
SELF-CERTIFICATION ID: **199456**
SIGNATURE DATE: **09/14/2010**
SIGNATURE NAME & TITLE: **HAWARI ALRIMAWI, PRES**
FILING STATUS: **RENEWAL**
REGISTRATION FLAG: **YES**
SELF-CERTIFICATION ID: **199455**
SIGNATURE DATE: **09/29/2009**
SIGNATURE NAME & TITLE: **HAWARI ALRIMAWI, PRES**
FILING STATUS: **RENEWAL**
REGISTRATION FLAG: **YES**
SELF-CERTIFICATION ID: **199454**
SIGNATURE DATE: **09/15/2008**
SIGNATURE NAME & TITLE: **HAWARI ALRIMANI, PRES**
FILING STATUS: **RENEWAL**
REGISTRATION FLAG: **YES**
SELF-CERTIFICATION ID: **199453**
SIGNATURE DATE: **09/21/2007**
SIGNATURE NAME & TITLE: **HAWARI ALRIMAWI, PRES**
FILING STATUS: **RENEWAL**
REGISTRATION FLAG: **YES**
SELF-CERTIFICATION ID: **199452**
SIGNATURE DATE: **09/21/2006**
SIGNATURE NAME & TITLE: **HAWARI ALRIMAWI, PRES**
FILING STATUS: **RENEWAL**
REGISTRATION FLAG: **YES**
SELF-CERTIFICATION ID: **199451**
SIGNATURE DATE: **07/08/2005**
SIGNATURE NAME & TITLE: **HAWARI AIRIMAWI, PRESIDENT**
FILING STATUS: **RENEWAL**
REGISTRATION FLAG: **YES**
SELF-CERTIFICATION ID: **199450**
SIGNATURE DATE: **07/07/2005**
SIGNATURE NAME & TITLE: **HAWARI AIRIMAWI, PRESIDENT**
FILING STATUS: **INITIAL**

REGISTRATION FLAG: **YES**
SELF-CERTIFICATION ID: **199449**
SIGNATURE DATE: **08/30/2004**
SIGNATURE NAME & TITLE: **PATRICIA WATSON, OWNER**
FILING STATUS: **RENEWAL**
REGISTRATION FLAG: **YES**
SELF-CERTIFICATION ID: **199448**
SIGNATURE DATE: **10/15/2003**
SIGNATURE NAME & TITLE: **PATRICIA WATSON, OWNER**
FILING STATUS: **RENEWAL**
REGISTRATION FLAG: **YES**
SELF-CERTIFICATION ID: **199447**
SIGNATURE DATE: **08/14/2002**
SIGNATURE NAME & TITLE: **PATRICIA WATSON, NOT REPORTED**
FILING STATUS: **RENEWAL**
REGISTRATION FLAG: **YES**
SELF-CERTIFICATION ID: **199446**
SIGNATURE DATE: **11/08/1977**
SIGNATURE NAME & TITLE: **PATRICIA WATSON, OWNER**
FILING STATUS: **INITIAL**
REGISTRATION FLAG: **YES**

CONSTRUCTION NOTIFICATION

NO CONSTRUCTION NOTIFICATION DATA REPORTED FOR THIS FACILITY

UNDERGROUND STORAGE TANK

TANK ID: **1**
NUMBER OF COMPARTMENTS: **2**
INSTALLATION DATE: **06/01/1999**
REGISTRATION DATE: **11/15/2000**
TANK CAPACITY (GAL): **20000**
EMPTY TANK: **NOT EMPTY**
STATUS: **IN USE**
STATUS BEGIN DATE: **06/01/1999**
INTERNAL PROTECTION DATE: **NOT REPORTED**
REGULATORY STATUS: **FULLY REGULATED**
TANK DESIGN SINGLE WALL: **YES**
TANK DESIGN DOUBLE WALL: **NO**
PIPE DESIGN SINGLE WALL: **NO**
PIPE DESIGN DOUBLE WALL: **YES**

TANK DETAILS

MATERIAL:
FRP
CORROSION PROTECTION:
FRP TANK OR PIPING (NONCORRODIBLE)
EXTERNAL CONTAINMENT:
NOT REPORTED

TANK COMPLIANCE FLAG

CORROSION PROTECTION COMPLIANCE FLAG: **YES**
CORROSION PROTECTION VARIANCE: **NO VARIANCE**

COMPARTMENT DETAILS

UST COMPARTMENT ID: **173391**
TANK ID: **1**
COMPARTMENT LETTER: **A**
SUBSTANCES: **GASOLINE**
OTHER SUBSTANCES: **NOT REPORTED**

CAPACITY (GAL): **12000**
COMPARTMENT RELEASE DETECTION: **AUTOMATIC TANK GAUGE TEST & INVENTORY CONTROL**
SPILL CONTAINMENT AND OVERFILL PREVENTION: **TIGHT-FILL FITTING CONTAINER/BUCKET/SUMP,FACTORY - BUILT SPILL CONTAINER/BUCKET/SUMP,FLOW RESTRICTOR VALUE**

PIPING SYSTEMS

MATERIAL: **NONMETALLIC FLEXIBLE PIPING**
CORROSION PROTECTION: **NONMETALLIC FLEXIBLE PIPING (NONCORRODIBLE)**
EXTERNAL CONTAINMENT: **NOT REPORTED**
CONNECTORS & VALVES:
NOT REPORTED
PIPEING RELEASE DETECTION:
ANNUAL PIPING TIGHTNESS TEST / ANNUAL ELECTRONIC MONITORING (@ 0.1 GPH),AUTO. LINE LEAK DETECTOR (3.0 GPH FOR PRESSURE PIPING)
PIPE COMPLIANCE FLAG
CORROSION PROTECTION COMPLIANCE FLAG: **YES**
CORROSION PROTECTION VARIANCE: **NO VARIANCE**

TANK ID: **1**
NUMBER OF COMPARTMENTS: **2**
INSTALLATION DATE: **06/01/1999**
REGISTRATION DATE: **11/15/2000**
TANK CAPACITY (GAL): **20000**
EMPTY TANK: **NOT EMPTY**
STATUS: **IN USE**
STATUS BEGIN DATE: **06/01/1999**
INTERNAL PROTECTION DATE: **NOT REPORTED**
REGULATORY STATUS: **FULLY REGULATED**
TANK DESIGN SINGLE WALL: **YES**
TANK DESIGN DOUBLE WALL: **NO**
PIPE DESIGN SINGLE WALL: **NO**
PIPE DESIGN DOUBLE WALL: **YES**

TANK DETAILS

MATERIAL:
FRP
CORROSION PROTECTION:
FRP TANK OR PIPING (NONCORRODIBLE)
EXTERNAL CONTAINMENT:
NOT REPORTED
TANK COMPLIANCE FLAG
CORROSION PROTECTION COMPLIANCE FLAG: **YES**
CORROSION PROTECTION VARIANCE: **NO VARIANCE**

COMPARTMENT DETAILS

UST COMPARTMENT ID: **173392**
TANK ID: **1**
COMPARTMENT LETTER: **B**
SUBSTANCES: **GASOLINE**
OTHER SUBSTANCES: **NOT REPORTED**
CAPACITY (GAL): **8000**
COMPARTMENT RELEASE DETECTION: **AUTOMATIC TANK GAUGE TEST & INVENTORY CONTROL**
SPILL CONTAINMENT AND OVERFILL PREVENTION: **TIGHT-FILL FITTING CONTAINER/BUCKET/SUMP,FACTORY - BUILT SPILL CONTAINER/BUCKET/SUMP,FLOW RESTRICTOR VALUE**

PIPING SYSTEMS

MATERIAL: **NONMETALLIC FLEXIBLE PIPING**
CORROSION PROTECTION: **NONMETALLIC FLEXIBLE PIPING (NONCORRODIBLE)**

EXTERNAL CONTAINMENT: **NOT REPORTED**

CONNECTORS & VALVES:

NOT REPORTED

PIPEING RELEASE DETECTION:

ANNUAL PIPING TIGHTNESS TEST / ANNUAL ELECTRONIC MONITORING (@ 0.1 GPH),AUTO. LINE LEAK DETECTOR (3.0 GPH FOR PRESSURE PIPING)

PIPE COMPLIANCE FLAG

CORROSION PROTECTION COMPLIANCE FLAG: **YES**

CORROSION PROTECTION VARIANCE: **NO VARIANCE**

ABOVEGROUND STORAGE TANK INFORMATION

NO ABOVEGROUND STORAGE TANK DATA REPORTED FOR THIS FACILITY

Back to Report Summary

Petroleum Storage Tanks (PST)

MAP ID# 117 **Distance from Property: 0.15 mi. (792 ft.) NE**

FACILITY INFORMATION

ID#: **77333**
NAME: **HIGHWAY TECHNOLOGIES**
ADDRESS: **32205 JUPITER RD**
GARLAND, TX 75041
COUNTY: **DALLAS**
REGION: **4**
TYPE: **FLEET REFUELING**
BEGIN DATE: **08/31/1987**
STATUS: **INACTIVE**
EXEMPT STATUS: **NO**
RECORDS OFF-SITE: **NO**
NUMBER OF ACTIVE UNDERGROUND TANKS: **0**
NUMBER OF ACTIVE ABOVEGROUND TANKS: **0**

APPLICATION INFORMATION:

RECEIVED DATE ON EARLIEST REGISTRATION FORM: **04/11/2005**
SIGNATURE DATE ON EARLIEST REGISTRATION FORM: **04/04/2005**
SIGNATURE NAME & TITLE: **R J PARROTT, PRES**
ENFORCEMENT ACTION DATE: **NOT REPORTED**

CONTACT INFORMATION

NAME: **NOT REPORTED**
TITLE: **NOT REPORTED**
ORGANIZATION: **NOT REPORTED**
MAIL ADDRESS: **MAILING ADDRESS NOT REPORTED**
CITY NOT REPORTED
PHONE: **NOT REPORTED**

OWNER

OWNER NUMBER: **CN600345193**
NAME: **RANPARR INC**
CONTACT ADDRESS: **OWNER ADDRESS NOT REPORTED**
CITY NOT REPORTED
TYPE: **CORPORATION/COMPANY**
BEGIN DATE: **08/31/1987**
CONTACT ROLE: **NOT REPORTED**
CONTACT NAME: **NOT REPORTED**
CONTACT TITLE: **NOT REPORTED**
ORGANIZATION: **NOT REPORTED**
PHONE: **NOT REPORTED**
FAX: **NOT REPORTED**
EMAIL: **NOT REPORTED**

OPERATOR

OPERATOR NUMBER: **CN604234336**
NAME: **HIGHWAY TECHNOLOGIES**
CONTACT ADDRESS: **OPERATOR ADDRESS NOT REPORTED**
CITY NOT REPORTED
TYPE: **CORPORATION/COMPANY**
BEGIN DATE: **04/11/2005**
CONTACT ROLE: **NOT REPORTED**
CONTACT NAME: **NOT REPORTED**
CONTACT TITLE: **NOT REPORTED**

ORGANIZATION: **NOT REPORTED**
PHONE: **NOT REPORTED**
FAX: **NOT REPORTED**
EMAIL: **NOT REPORTED**

SELF-CERTIFICATION

-**NO SELF-CERTIFICATION INFORMATION REPORTED-**

CONSTRUCTION NOTIFICATION

NOTIFICATION CONSTRUCTION ID: **20285**
APPLICATION RECEIVED DATE: **01/28/2005**
SCHEDULE CONSTRUCTION DATE: **02/27/2005**
GENERAL DESCRIPTION OF PROPOSED CONSTRUCTION:
NOT REPORTED

UNDERGROUND STORAGE TANK

NO UNDERGROUND STORAGE TANK DATA REPORTED FOR THIS FACILITY

ABOVEGROUND STORAGE TANK INFORMATION

AST ID #: **204965** MULTIPLE COMPARTMENT FLAG: **NO**
TANK ID: **2639** REGISTRATION DATE: **04/11/2005**
INSTALLATION DATE: **03/16/2005** STATUS BEGIN DATE: **06/11/2008**
TANK CAPACITY (GAL): **2000** REGULATORY STATUS: **FULLY REGULATED**
STATUS: **OUT OF USE** SUBSTANCES: **DIESEL**

MATERIAL OF CONSTRUCTION

STEEL: **YES** CORRUGATED METAL: **NO**
FIBERGLASS: **NO** CONCRETE: **NO**
ALUMINIUM: **NO**

CONTAINMENT

EARTHEN DIKE: **NO** CONCRETE: **YES**
CONTAINMENT LINER: **NO** NONE: **NO**
STAGE I VAPOR RECOVERY: **NOT REPORTED**
STAGE I INSTALLATION DATE: **NOT REPORTED**

Back to Report Summary

Dry Cleaner Registration Database (DCR)

MAP ID# 118 **Distance from Property: 0.15 mi. (792 ft.) SW**

FACILITY INFORMATION

REGISTRATION #: **RN104011804**
CUSTOMER #: **CN600294649**
NAME: **NOT REPORTED**
ADDRESS: **9730 ABRAMS RD STE 105**
DALLAS, TX 75243-8409
ACCOUNT NUMBER: **24001336**
PRINCIPAL NAME: **DOUGLAS CLEANERS**
PHONE NUMBER: **NOT REPORTED**
SITE TYPE: **DROP STATION REGISTRATION**
FISCAL YEAR: **FY2004**
SOLVENT: **NOT REPORTED**
QUANTITY: **NOT REPORTED**

Back to Report Summary

Leaking Petroleum Storage Tanks (LPST)

MAP ID# 119 **Distance from Property: 0.16 mi. (845 ft.) N**

FACILITY INFORMATION

LPST ID: **109587**
FACILITY ID: **0045761**
NAME: **FLEMING FOODS OF TEXAS**
ADDRESS: **2600 MCCREE RD**
GARLAND, TX 75041

LPST/s AT THIS FACILITY. ID/s ARE LISTED BELOW:
109587, 091679

LEAKING TANK DETAILS

LPST ID: **109587**
NAME: **FLEMING FOODS OF TEXAS**
FACILITY LOCATION: **2600 MCCREE**
PRIORITY CODE: **4.1 - GW IMPACTED NO APPARENT THREATS OR IMPACTS TO RECEPTORS**
STATUS CODE: **6A - FINAL CONCURRENCE ISSUED**
REPORTED DATE: **5/23/1995**
ENTERED DATE: **7/7/1995**

PRP INFORMATION
NAME: **FLEMING COMPANIES INC**
ADDRESS: **5701 N SHARTEL AVE**
OKLAHOMA CITY OK 73118
CONTACT: **MEL WILLMING**
PHONE: **405/841-8487**

LPST ID: **091679**
NAME: **FLEMING FOODS OF TEXAS**
FACILITY LOCATION: **2600 MCCREE RD**
PRIORITY CODE: **4.1 - GW IMPACTED NO APPARENT THREATS OR IMPACTS TO RECEPTORS**
STATUS CODE: **6A - FINAL CONCURRENCE ISSUED**
REPORTED DATE: **2/19/1988**
ENTERED DATE: **2/19/1988**

PRP INFORMATION
NAME: **CULLUM COMPANIES INC**
ADDRESS: **14303 INWOOD RD**
DALLAS TX 75244
CONTACT: **E HOLMES HOUSTON**
PHONE: **214/385-2842**

UNDERGROUND STORAGE TANK

TANK ID: **1**
NUMBER OF COMPARTMENTS: **1**
INSTALLATION DATE: **01/01/1974**
REGISTRATION DATE: **02/26/1988**

TANK CAPACITY (GAL): **12000**
EMPTY TANK: **NOT EMPTY**
STATUS: **PERM FILLED IN PLACE**
STATUS BEGIN DATE: **08/31/1987**
INTERNAL PROTECTION DATE: **NOT REPORTED**
REGULATORY STATUS: **FULLY REGULATED**
TANK DESIGN SINGLE WALL: **NO**
TANK DESIGN DOUBLE WALL: **NO**
PIPE DESIGN SINGLE WALL: **NO**
PIPE DESIGN DOUBLE WALL: **NO**

TANK DETAILS

MATERIAL:
STEEL
CORROSION PROTECTION:
NOT REPORTED
EXTERNAL CONTAINMENT:
NOT REPORTED
TANK COMPLIANCE FLAG
CORROSION PROTECTION COMPLIANCE FLAG: **NO**
CORROSION PROTECTION VARIANCE: **NO VARIANCE**

COMPARTMENT DETAILS

UST COMPARTMENT ID: **158956**
TANK ID: **1**
COMPARTMENT LETTER: **A**
SUBSTANCES: **DIESEL**
OTHER SUBSTANCES: **NOT REPORTED**
CAPACITY (GAL): **NOT REPORTED**
COMPARTMENT RELEASE DETECTION: **NOT REPORTED**
SPILL CONTAINMENT AND OVERFILL PREVENTION: **NOT REPORTED**

PIPING SYSTEMS

MATERIAL: **FRP**
CORROSION PROTECTION: **NOT REPORTED**
EXTERNAL CONTAINMENT: **NOT REPORTED**
CONNECTORS & VALVES:
NOT REPORTED
CORROSION PROTECTION: **NOT REPORTED**
PIPE COMPLIANCE FLAG
CORROSION PROTECTION COMPLIANCE FLAG: **NO**
CORROSION PROTECTION VARIANCE: **NO VARIANCE**

TANK ID: **1A**
NUMBER OF COMPARTMENTS: **1**
INSTALLATION DATE: **01/01/1988**
REGISTRATION DATE: **02/26/1988**
TANK CAPACITY (GAL): **12000**
EMPTY TANK: **NOT EMPTY**
STATUS: **REMOVED FROM GROUND**
STATUS BEGIN DATE: **05/16/1995**
INTERNAL PROTECTION DATE: **NOT REPORTED**
REGULATORY STATUS: **FULLY REGULATED**
TANK DESIGN SINGLE WALL: **NO**
TANK DESIGN DOUBLE WALL: **NO**
PIPE DESIGN SINGLE WALL: **NO**
PIPE DESIGN DOUBLE WALL: **NO**

TANK DETAILS

MATERIAL:
FRP
CORROSION PROTECTION:

FRP TANK OR PIPING (NONCORRODIBLE)

EXTERNAL CONTAINMENT:

NOT REPORTED

TANK COMPLIANCE FLAG

CORROSION PROTECTION COMPLIANCE FLAG: **YES**

CORROSION PROTECTION VARIANCE: **NO VARIANCE**

COMPARTMENT DETAILS

UST COMPARTMENT ID: **158976**

TANK ID: **1A**

COMPARTMENT LETTER: **A**

SUBSTANCES: **DIESEL**

OTHER SUBSTANCES: **NOT REPORTED**

CAPACITY (GAL): **12000**

COMPARTMENT RELEASE DETECTION: **NOT REPORTED**

SPILL CONTAINMENT AND OVERFILL PREVENTION: **NOT REPORTED**

PIPING SYSTEMS

MATERIAL: **FRP**

CORROSION PROTECTION: **NOT REPORTED**

EXTERNAL CONTAINMENT: **NOT REPORTED**

CONNECTORS & VALVES:

NOT REPORTED

CORROSION PROTECTION: **NOT REPORTED**

PIPE COMPLIANCE FLAG

CORROSION PROTECTION COMPLIANCE FLAG: **NO**

CORROSION PROTECTION VARIANCE: **NO VARIANCE**

TANK ID: **2**

NUMBER OF COMPARTMENTS: **1**

INSTALLATION DATE: **01/01/1974**

REGISTRATION DATE: **02/26/1988**

TANK CAPACITY (GAL): **12000**

EMPTY TANK: **NOT EMPTY**

STATUS: **PERM FILLED IN PLACE**

STATUS BEGIN DATE: **08/31/1987**

INTERNAL PROTECTION DATE: **NOT REPORTED**

REGULATORY STATUS: **FULLY REGULATED**

TANK DESIGN SINGLE WALL: **NO**

TANK DESIGN DOUBLE WALL: **NO**

PIPE DESIGN SINGLE WALL: **NO**

PIPE DESIGN DOUBLE WALL: **NO**

TANK DETAILS

MATERIAL:

STEEL

CORROSION PROTECTION:

NOT REPORTED

EXTERNAL CONTAINMENT:

NOT REPORTED

TANK COMPLIANCE FLAG

CORROSION PROTECTION COMPLIANCE FLAG: **NO**

CORROSION PROTECTION VARIANCE: **NO VARIANCE**

COMPARTMENT DETAILS

UST COMPARTMENT ID: **158967**

TANK ID: **2**

COMPARTMENT LETTER: **A**

SUBSTANCES: **DIESEL**
OTHER SUBSTANCES: **NOT REPORTED**
CAPACITY (GAL): **NOT REPORTED**
COMPARTMENT RELEASE DETECTION: **NOT REPORTED**
SPILL CONTAINMENT AND OVERFILL PREVENTION: **NOT REPORTED**

PIPING SYSTEMS

MATERIAL: **FRP**
CORROSION PROTECTION: **NOT REPORTED**
EXTERNAL CONTAINMENT: **NOT REPORTED**
CONNECTORS & VALVES:
NOT REPORTED
CORROSION PROTECTION: **NOT REPORTED**
PIPE COMPLIANCE FLAG
CORROSION PROTECTION COMPLIANCE FLAG: **NO**
CORROSION PROTECTION VARIANCE: **NO VARIANCE**

TANK ID: **2A**
NUMBER OF COMPARTMENTS: **1**
INSTALLATION DATE: **01/01/1988**
REGISTRATION DATE: **02/26/1988**
TANK CAPACITY (GAL): **12000**
EMPTY TANK: **NOT EMPTY**
STATUS: **REMOVED FROM GROUND**
STATUS BEGIN DATE: **05/16/1995**
INTERNAL PROTECTION DATE: **NOT REPORTED**
REGULATORY STATUS: **FULLY REGULATED**
TANK DESIGN SINGLE WALL: **NO**
TANK DESIGN DOUBLE WALL: **NO**
PIPE DESIGN SINGLE WALL: **NO**
PIPE DESIGN DOUBLE WALL: **NO**

TANK DETAILS

MATERIAL:
FRP
CORROSION PROTECTION:
FRP TANK OR PIPING (NONCORRODIBLE)
EXTERNAL CONTAINMENT:
NOT REPORTED
TANK COMPLIANCE FLAG
CORROSION PROTECTION COMPLIANCE FLAG: **YES**
CORROSION PROTECTION VARIANCE: **NO VARIANCE**

COMPARTMENT DETAILS

UST COMPARTMENT ID: **158973**
TANK ID: **2A**
COMPARTMENT LETTER: **A**
SUBSTANCES: **DIESEL**
OTHER SUBSTANCES: **NOT REPORTED**
CAPACITY (GAL): **12000**
COMPARTMENT RELEASE DETECTION: **NOT REPORTED**
SPILL CONTAINMENT AND OVERFILL PREVENTION: **NOT REPORTED**

PIPING SYSTEMS

MATERIAL: **FRP**
CORROSION PROTECTION: **NOT REPORTED**
EXTERNAL CONTAINMENT: **NOT REPORTED**
CONNECTORS & VALVES:

NOT REPORTED

CORROSION PROTECTION: **NOT REPORTED**

PIPE COMPLIANCE FLAG

CORROSION PROTECTION COMPLIANCE FLAG: **NO**

CORROSION PROTECTION VARIANCE: **NO VARIANCE**

TANK ID: **3**

NUMBER OF COMPARTMENTS: **1**

INSTALLATION DATE: **01/01/1974**

REGISTRATION DATE: **02/26/1988**

TANK CAPACITY (GAL): **12000**

EMPTY TANK: **NOT EMPTY**

STATUS: **PERM FILLED IN PLACE**

STATUS BEGIN DATE: **08/31/1987**

INTERNAL PROTECTION DATE: **NOT REPORTED**

REGULATORY STATUS: **FULLY REGULATED**

TANK DESIGN SINGLE WALL: **NO**

TANK DESIGN DOUBLE WALL: **NO**

PIPE DESIGN SINGLE WALL: **NO**

PIPE DESIGN DOUBLE WALL: **NO**

TANK DETAILS

MATERIAL:

STEEL

CORROSION PROTECTION:

NOT REPORTED

EXTERNAL CONTAINMENT:

NOT REPORTED

TANK COMPLIANCE FLAG

CORROSION PROTECTION COMPLIANCE FLAG: **NO**

CORROSION PROTECTION VARIANCE: **NO VARIANCE**

COMPARTMENT DETAILS

UST COMPARTMENT ID: **158969**

TANK ID: **3**

COMPARTMENT LETTER: **A**

SUBSTANCES: **DIESEL**

OTHER SUBSTANCES: **NOT REPORTED**

CAPACITY (GAL): **NOT REPORTED**

COMPARTMENT RELEASE DETECTION: **NOT REPORTED**

SPILL CONTAINMENT AND OVERFILL PREVENTION: **NOT REPORTED**

PIPING SYSTEMS

MATERIAL: **FRP**

CORROSION PROTECTION: **NOT REPORTED**

EXTERNAL CONTAINMENT: **NOT REPORTED**

CONNECTORS & VALVES:

NOT REPORTED

CORROSION PROTECTION: **NOT REPORTED**

PIPE COMPLIANCE FLAG

CORROSION PROTECTION COMPLIANCE FLAG: **NO**

CORROSION PROTECTION VARIANCE: **NO VARIANCE**

TANK ID: **3A**

NUMBER OF COMPARTMENTS: **1**

INSTALLATION DATE: **01/01/1988**

REGISTRATION DATE: **02/26/1988**

TANK CAPACITY (GAL): **12000**

EMPTY TANK: **NOT EMPTY**

STATUS: **REMOVED FROM GROUND**

STATUS BEGIN DATE: **05/16/1995**

INTERNAL PROTECTION DATE: **NOT REPORTED**

REGULATORY STATUS: **FULLY REGULATED**

TANK DESIGN SINGLE WALL: **NO**
TANK DESIGN DOUBLE WALL: **NO**
PIPE DESIGN SINGLE WALL: **NO**
PIPE DESIGN DOUBLE WALL: **NO**

TANK DETAILS

MATERIAL:
FRP
CORROSION PROTECTION:
FRP TANK OR PIPING (NONCORRODIBLE)
EXTERNAL CONTAINMENT:
NOT REPORTED
TANK COMPLIANCE FLAG
CORROSION PROTECTION COMPLIANCE FLAG: **YES**
CORROSION PROTECTION VARIANCE: **NO VARIANCE**

COMPARTMENT DETAILS

UST COMPARTMENT ID: **158971**
TANK ID: **3A**
COMPARTMENT LETTER: **A**
SUBSTANCES: **DIESEL**
OTHER SUBSTANCES: **NOT REPORTED**
CAPACITY (GAL): **12000**
COMPARTMENT RELEASE DETECTION: **NOT REPORTED**
SPILL CONTAINMENT AND OVERFILL PREVENTION: **NOT REPORTED**

PIPING SYSTEMS

MATERIAL: **FRP**
CORROSION PROTECTION: **NOT REPORTED**
EXTERNAL CONTAINMENT: **NOT REPORTED**
CONNECTORS & VALVES:
NOT REPORTED
CORROSION PROTECTION: **NOT REPORTED**
PIPE COMPLIANCE FLAG
CORROSION PROTECTION COMPLIANCE FLAG: **NO**
CORROSION PROTECTION VARIANCE: **NO VARIANCE**

TANK ID: **4**
NUMBER OF COMPARTMENTS: **1**
INSTALLATION DATE: **01/01/1974**
REGISTRATION DATE: **02/26/1988**
TANK CAPACITY (GAL): **12000**
EMPTY TANK: **NOT EMPTY**
STATUS: **PERM FILLED IN PLACE**
STATUS BEGIN DATE: **08/31/1987**
INTERNAL PROTECTION DATE: **NOT REPORTED**
REGULATORY STATUS: **FULLY REGULATED**
TANK DESIGN SINGLE WALL: **NO**
TANK DESIGN DOUBLE WALL: **NO**
PIPE DESIGN SINGLE WALL: **NO**
PIPE DESIGN DOUBLE WALL: **NO**

TANK DETAILS

MATERIAL:
STEEL
CORROSION PROTECTION:
NOT REPORTED
EXTERNAL CONTAINMENT:
NOT REPORTED

TANK COMPLIANCE FLAG

CORROSION PROTECTION COMPLIANCE FLAG: **NO**

CORROSION PROTECTION VARIANCE: **NO VARIANCE**

COMPARTMENT DETAILS

UST COMPARTMENT ID: **158968**

TANK ID: **4**

COMPARTMENT LETTER: **A**

SUBSTANCES: **DIESEL**

OTHER SUBSTANCES: **NOT REPORTED**

CAPACITY (GAL): **NOT REPORTED**

COMPARTMENT RELEASE DETECTION: **NOT REPORTED**

SPILL CONTAINMENT AND OVERFILL PREVENTION: **NOT REPORTED**

PIPING SYSTEMS

MATERIAL: **FRP**

CORROSION PROTECTION: **NOT REPORTED**

EXTERNAL CONTAINMENT: **NOT REPORTED**

CONNECTORS & VALVES:

NOT REPORTED

CORROSION PROTECTION: **NOT REPORTED**

PIPE COMPLIANCE FLAG

CORROSION PROTECTION COMPLIANCE FLAG: **NO**

CORROSION PROTECTION VARIANCE: **NO VARIANCE**

TANK ID: **4A**

NUMBER OF COMPARTMENTS: **1**

INSTALLATION DATE: **01/01/1988**

REGISTRATION DATE: **02/26/1988**

TANK CAPACITY (GAL): **12000**

EMPTY TANK: **NOT EMPTY**

STATUS: **REMOVED FROM GROUND**

STATUS BEGIN DATE: **05/16/1995**

INTERNAL PROTECTION DATE: **NOT REPORTED**

REGULATORY STATUS: **FULLY REGULATED**

TANK DESIGN SINGLE WALL: **NO**

TANK DESIGN DOUBLE WALL: **NO**

PIPE DESIGN SINGLE WALL: **NO**

PIPE DESIGN DOUBLE WALL: **NO**

TANK DETAILS

MATERIAL:

FRP

CORROSION PROTECTION:

FRP TANK OR PIPING (NONCORRODIBLE)

EXTERNAL CONTAINMENT:

NOT REPORTED

TANK COMPLIANCE FLAG

CORROSION PROTECTION COMPLIANCE FLAG: **YES**

CORROSION PROTECTION VARIANCE: **NO VARIANCE**

COMPARTMENT DETAILS

UST COMPARTMENT ID: **158975**

TANK ID: **4A**

COMPARTMENT LETTER: **A**

SUBSTANCES: **DIESEL**

OTHER SUBSTANCES: **NOT REPORTED**

CAPACITY (GAL): **12000**

COMPARTMENT RELEASE DETECTION: **NOT REPORTED**
SPILL CONTAINMENT AND OVERFILL PREVENTION: **NOT REPORTED**

PIPING SYSTEMS

MATERIAL: **FRP**
CORROSION PROTECTION: **NOT REPORTED**
EXTERNAL CONTAINMENT: **NOT REPORTED**
CONNECTORS & VALVES:
NOT REPORTED
CORROSION PROTECTION: **NOT REPORTED**
PIPE COMPLIANCE FLAG
CORROSION PROTECTION COMPLIANCE FLAG: **NO**
CORROSION PROTECTION VARIANCE: **NO VARIANCE**

TANK ID: **5**
NUMBER OF COMPARTMENTS: **1**
INSTALLATION DATE: **01/01/1974**
REGISTRATION DATE: **02/26/1988**
TANK CAPACITY (GAL): **12000**
EMPTY TANK: **NOT EMPTY**
STATUS: **PERM FILLED IN PLACE**
STATUS BEGIN DATE: **08/31/1987**
INTERNAL PROTECTION DATE: **NOT REPORTED**
REGULATORY STATUS: **FULLY REGULATED**
TANK DESIGN SINGLE WALL: **NO**
TANK DESIGN DOUBLE WALL: **NO**
PIPE DESIGN SINGLE WALL: **NO**
PIPE DESIGN DOUBLE WALL: **NO**

TANK DETAILS

MATERIAL:
STEEL
CORROSION PROTECTION:
NOT REPORTED
EXTERNAL CONTAINMENT:
NOT REPORTED
TANK COMPLIANCE FLAG
CORROSION PROTECTION COMPLIANCE FLAG: **NO**
CORROSION PROTECTION VARIANCE: **NO VARIANCE**

COMPARTMENT DETAILS

UST COMPARTMENT ID: **158966**
TANK ID: **5**
COMPARTMENT LETTER: **A**
SUBSTANCES: **DIESEL**
OTHER SUBSTANCES: **NOT REPORTED**
CAPACITY (GAL): **NOT REPORTED**
COMPARTMENT RELEASE DETECTION: **NOT REPORTED**
SPILL CONTAINMENT AND OVERFILL PREVENTION: **NOT REPORTED**

PIPING SYSTEMS

MATERIAL: **FRP**
CORROSION PROTECTION: **NOT REPORTED**
EXTERNAL CONTAINMENT: **NOT REPORTED**
CONNECTORS & VALVES:
NOT REPORTED
CORROSION PROTECTION: **NOT REPORTED**
PIPE COMPLIANCE FLAG

CORROSION PROTECTION COMPLIANCE FLAG: **NO**
CORROSION PROTECTION VARIANCE: **NO VARIANCE**

TANK ID: **5A**
NUMBER OF COMPARTMENTS: **1**
INSTALLATION DATE: **01/01/1988**
REGISTRATION DATE: **02/26/1988**
TANK CAPACITY (GAL): **12000**
EMPTY TANK: **NOT EMPTY**
STATUS: **REMOVED FROM GROUND**
STATUS BEGIN DATE: **05/16/1995**
INTERNAL PROTECTION DATE: **NOT REPORTED**
REGULATORY STATUS: **FULLY REGULATED**
TANK DESIGN SINGLE WALL: **NO**
TANK DESIGN DOUBLE WALL: **NO**
PIPE DESIGN SINGLE WALL: **NO**
PIPE DESIGN DOUBLE WALL: **NO**

TANK DETAILS

MATERIAL:
FRP
CORROSION PROTECTION:
FRP TANK OR PIPING (NONCORRODIBLE)
EXTERNAL CONTAINMENT:
NOT REPORTED
TANK COMPLIANCE FLAG
CORROSION PROTECTION COMPLIANCE FLAG: **YES**
CORROSION PROTECTION VARIANCE: **NO VARIANCE**

COMPARTMENT DETAILS

UST COMPARTMENT ID: **158974**
TANK ID: **5A**
COMPARTMENT LETTER: **A**
SUBSTANCES: **DIESEL**
OTHER SUBSTANCES: **NOT REPORTED**
CAPACITY (GAL): **12000**
COMPARTMENT RELEASE DETECTION: **NOT REPORTED**
SPILL CONTAINMENT AND OVERFILL PREVENTION: **NOT REPORTED**

PIPING SYSTEMS

MATERIAL: **FRP**
CORROSION PROTECTION: **NOT REPORTED**
EXTERNAL CONTAINMENT: **NOT REPORTED**
CONNECTORS & VALVES:
NOT REPORTED
CORROSION PROTECTION: **NOT REPORTED**
PIPE COMPLIANCE FLAG
CORROSION PROTECTION COMPLIANCE FLAG: **NO**
CORROSION PROTECTION VARIANCE: **NO VARIANCE**

TANK ID: **6**
NUMBER OF COMPARTMENTS: **1**
INSTALLATION DATE: **01/01/1974**
REGISTRATION DATE: **02/26/1988**
TANK CAPACITY (GAL): **12000**
EMPTY TANK: **NOT EMPTY**
STATUS: **PERM FILLED IN PLACE**
STATUS BEGIN DATE: **08/31/1987**
INTERNAL PROTECTION DATE: **NOT REPORTED**
REGULATORY STATUS: **FULLY REGULATED**
TANK DESIGN SINGLE WALL: **NO**
TANK DESIGN DOUBLE WALL: **NO**
PIPE DESIGN SINGLE WALL: **NO**
PIPE DESIGN DOUBLE WALL: **NO**

TANK DETAILS

MATERIAL:
STEEL
CORROSION PROTECTION:
NOT REPORTED
EXTERNAL CONTAINMENT:
NOT REPORTED
TANK COMPLIANCE FLAG
CORROSION PROTECTION COMPLIANCE FLAG: **NO**
CORROSION PROTECTION VARIANCE: **NO VARIANCE**

COMPARTMENT DETAILS

UST COMPARTMENT ID: **158965**
TANK ID: **6**
COMPARTMENT LETTER: **A**
SUBSTANCES: **DIESEL**
OTHER SUBSTANCES: **NOT REPORTED**
CAPACITY (GAL): **NOT REPORTED**
COMPARTMENT RELEASE DETECTION: **NOT REPORTED**
SPILL CONTAINMENT AND OVERFILL PREVENTION: **NOT REPORTED**

PIPING SYSTEMS

MATERIAL: **FRP**
CORROSION PROTECTION: **NOT REPORTED**
EXTERNAL CONTAINMENT: **NOT REPORTED**
CONNECTORS & VALVES:
NOT REPORTED
CORROSION PROTECTION: **NOT REPORTED**
PIPE COMPLIANCE FLAG
CORROSION PROTECTION COMPLIANCE FLAG: **NO**
CORROSION PROTECTION VARIANCE: **NO VARIANCE**

TANK ID: **6A**
NUMBER OF COMPARTMENTS: **1**
INSTALLATION DATE: **01/01/1988**
REGISTRATION DATE: **02/26/1988**
TANK CAPACITY (GAL): **10000**
EMPTY TANK: **NOT EMPTY**
STATUS: **REMOVED FROM GROUND**
STATUS BEGIN DATE: **05/16/1995**
INTERNAL PROTECTION DATE: **NOT REPORTED**
REGULATORY STATUS: **FULLY REGULATED**
TANK DESIGN SINGLE WALL: **NO**
TANK DESIGN DOUBLE WALL: **NO**
PIPE DESIGN SINGLE WALL: **NO**
PIPE DESIGN DOUBLE WALL: **NO**

TANK DETAILS

MATERIAL:
FRP
CORROSION PROTECTION:
FRP TANK OR PIPING (NONCORRODIBLE)
EXTERNAL CONTAINMENT:
NOT REPORTED
TANK COMPLIANCE FLAG
CORROSION PROTECTION COMPLIANCE FLAG: **YES**
CORROSION PROTECTION VARIANCE: **NO VARIANCE**

COMPARTMENT DETAILS

UST COMPARTMENT ID: **158970**
TANK ID: **6A**
COMPARTMENT LETTER: **A**
SUBSTANCES: **GASOLINE**
OTHER SUBSTANCES: **NOT REPORTED**
CAPACITY (GAL): **10000**
COMPARTMENT RELEASE DETECTION: **NOT REPORTED**
SPILL CONTAINMENT AND OVERFILL PREVENTION: **NOT REPORTED**

PIPING SYSTEMS

MATERIAL: **FRP**
CORROSION PROTECTION: **NOT REPORTED**
EXTERNAL CONTAINMENT: **NOT REPORTED**
CONNECTORS & VALVES:
NOT REPORTED
CORROSION PROTECTION: **NOT REPORTED**
PIPE COMPLIANCE FLAG
CORROSION PROTECTION COMPLIANCE FLAG: **NO**
CORROSION PROTECTION VARIANCE: **NO VARIANCE**

TANK ID: **7**
NUMBER OF COMPARTMENTS: **1**
INSTALLATION DATE: **01/01/1974**
REGISTRATION DATE: **02/26/1988**
TANK CAPACITY (GAL): **12000**
EMPTY TANK: **NOT EMPTY**
STATUS: **PERM FILLED IN PLACE**
STATUS BEGIN DATE: **08/31/1987**
INTERNAL PROTECTION DATE: **NOT REPORTED**
REGULATORY STATUS: **FULLY REGULATED**
TANK DESIGN SINGLE WALL: **NO**
TANK DESIGN DOUBLE WALL: **NO**
PIPE DESIGN SINGLE WALL: **NO**
PIPE DESIGN DOUBLE WALL: **NO**

TANK DETAILS

MATERIAL:
STEEL
CORROSION PROTECTION:
NOT REPORTED
EXTERNAL CONTAINMENT:
NOT REPORTED
TANK COMPLIANCE FLAG
CORROSION PROTECTION COMPLIANCE FLAG: **NO**
CORROSION PROTECTION VARIANCE: **NO VARIANCE**

COMPARTMENT DETAILS

UST COMPARTMENT ID: **158964**
TANK ID: **7**
COMPARTMENT LETTER: **A**
SUBSTANCES: **DIESEL**
OTHER SUBSTANCES: **NOT REPORTED**
CAPACITY (GAL): **NOT REPORTED**
COMPARTMENT RELEASE DETECTION: **NOT REPORTED**
SPILL CONTAINMENT AND OVERFILL PREVENTION: **NOT REPORTED**

PIPING SYSTEMS

MATERIAL: **FRP**

CORROSION PROTECTION: **NOT REPORTED**
EXTERNAL CONTAINMENT: **NOT REPORTED**
CONNECTORS & VALVES:
NOT REPORTED
CORROSION PROTECTION: **NOT REPORTED**
PIPE COMPLIANCE FLAG
CORROSION PROTECTION COMPLIANCE FLAG: **NO**
CORROSION PROTECTION VARIANCE: **NO VARIANCE**

TANK ID: **7A**
NUMBER OF COMPARTMENTS: **1**
INSTALLATION DATE: **01/01/1988**
REGISTRATION DATE: **02/26/1988**
TANK CAPACITY (GAL): **2000**
EMPTY TANK: **NOT EMPTY**
STATUS: **REMOVED FROM GROUND**
STATUS BEGIN DATE: **05/16/1995**
INTERNAL PROTECTION DATE: **NOT REPORTED**
REGULATORY STATUS: **FULLY REGULATED**
TANK DESIGN SINGLE WALL: **NO**
TANK DESIGN DOUBLE WALL: **NO**
PIPE DESIGN SINGLE WALL: **NO**
PIPE DESIGN DOUBLE WALL: **NO**

TANK DETAILS
MATERIAL:
FRP
CORROSION PROTECTION:
FRP TANK OR PIPING (NONCORRODIBLE)
EXTERNAL CONTAINMENT:
NOT REPORTED
TANK COMPLIANCE FLAG
CORROSION PROTECTION COMPLIANCE FLAG: **YES**
CORROSION PROTECTION VARIANCE: **NO VARIANCE**
COMPARTMENT DETAILS
UST COMPARTMENT ID: **158972**
TANK ID: **7A**
COMPARTMENT LETTER: **A**
SUBSTANCES: **USED OIL**
OTHER SUBSTANCES: **NOT REPORTED**
CAPACITY (GAL): **2000**
COMPARTMENT RELEASE DETECTION: **NOT REPORTED**
SPILL CONTAINMENT AND OVERFILL PREVENTION: **NOT REPORTED**
PIPING SYSTEMS
MATERIAL: **FRP**
CORROSION PROTECTION: **NOT REPORTED**
EXTERNAL CONTAINMENT: **NOT REPORTED**
CONNECTORS & VALVES:
NOT REPORTED
CORROSION PROTECTION: **NOT REPORTED**
PIPE COMPLIANCE FLAG
CORROSION PROTECTION COMPLIANCE FLAG: **NO**
CORROSION PROTECTION VARIANCE: **NO VARIANCE**

TANK ID: **8**
NUMBER OF COMPARTMENTS: **1**
INSTALLATION DATE: **01/01/1974**
REGISTRATION DATE: **02/26/1988**

TANK CAPACITY (GAL): **12000**
EMPTY TANK: **NOT EMPTY**
STATUS: **PERM FILLED IN PLACE**
STATUS BEGIN DATE: **08/31/1987**
INTERNAL PROTECTION DATE: **NOT REPORTED**
REGULATORY STATUS: **FULLY REGULATED**
TANK DESIGN SINGLE WALL: **NO**
TANK DESIGN DOUBLE WALL: **NO**
PIPE DESIGN SINGLE WALL: **NO**
PIPE DESIGN DOUBLE WALL: **NO**

TANK DETAILS

MATERIAL:
STEEL
CORROSION PROTECTION:
NOT REPORTED
EXTERNAL CONTAINMENT:
NOT REPORTED
TANK COMPLIANCE FLAG
CORROSION PROTECTION COMPLIANCE FLAG: **NO**
CORROSION PROTECTION VARIANCE: **NO VARIANCE**

COMPARTMENT DETAILS

UST COMPARTMENT ID: **158963**
TANK ID: **8**
COMPARTMENT LETTER: **A**
SUBSTANCES: **DIESEL**
OTHER SUBSTANCES: **NOT REPORTED**
CAPACITY (GAL): **NOT REPORTED**
COMPARTMENT RELEASE DETECTION: **NOT REPORTED**
SPILL CONTAINMENT AND OVERFILL PREVENTION: **NOT REPORTED**

PIPING SYSTEMS

MATERIAL: **FRP**
CORROSION PROTECTION: **NOT REPORTED**
EXTERNAL CONTAINMENT: **NOT REPORTED**
CONNECTORS & VALVES:
NOT REPORTED
CORROSION PROTECTION: **NOT REPORTED**
PIPE COMPLIANCE FLAG
CORROSION PROTECTION COMPLIANCE FLAG: **NO**
CORROSION PROTECTION VARIANCE: **NO VARIANCE**

TANK ID: **9**
NUMBER OF COMPARTMENTS: **1**
INSTALLATION DATE: **01/01/1974**
REGISTRATION DATE: **02/26/1988**
TANK CAPACITY (GAL): **12000**
EMPTY TANK: **NOT EMPTY**
STATUS: **PERM FILLED IN PLACE**
STATUS BEGIN DATE: **08/31/1987**
INTERNAL PROTECTION DATE: **NOT REPORTED**
REGULATORY STATUS: **FULLY REGULATED**
TANK DESIGN SINGLE WALL: **NO**
TANK DESIGN DOUBLE WALL: **NO**
PIPE DESIGN SINGLE WALL: **NO**
PIPE DESIGN DOUBLE WALL: **NO**

TANK DETAILS

MATERIAL:
STEEL
CORROSION PROTECTION:

NOT REPORTED
EXTERNAL CONTAINMENT:
NOT REPORTED
TANK COMPLIANCE FLAG
CORROSION PROTECTION COMPLIANCE FLAG: **NO**
CORROSION PROTECTION VARIANCE: **NO VARIANCE**
COMPARTMENT DETAILS
UST COMPARTMENT ID: **158962**
TANK ID: **9**
COMPARTMENT LETTER: **A**
SUBSTANCES: **DIESEL**
OTHER SUBSTANCES: **NOT REPORTED**
CAPACITY (GAL): **NOT REPORTED**
COMPARTMENT RELEASE DETECTION: **NOT REPORTED**
SPILL CONTAINMENT AND OVERFILL PREVENTION: **NOT REPORTED**
PIPING SYSTEMS
MATERIAL: **FRP**
CORROSION PROTECTION: **NOT REPORTED**
EXTERNAL CONTAINMENT: **NOT REPORTED**
CONNECTORS & VALVES:
NOT REPORTED
CORROSION PROTECTION: **NOT REPORTED**
PIPE COMPLIANCE FLAG
CORROSION PROTECTION COMPLIANCE FLAG: **NO**
CORROSION PROTECTION VARIANCE: **NO VARIANCE**

TANK ID: **10**
NUMBER OF COMPARTMENTS: **1**
INSTALLATION DATE: **01/01/1974**
REGISTRATION DATE: **02/26/1988**
TANK CAPACITY (GAL): **12000**
EMPTY TANK: **NOT EMPTY**
STATUS: **PERM FILLED IN PLACE**
STATUS BEGIN DATE: **08/31/1987**
INTERNAL PROTECTION DATE: **NOT REPORTED**
REGULATORY STATUS: **FULLY REGULATED**
TANK DESIGN SINGLE WALL: **NO**
TANK DESIGN DOUBLE WALL: **NO**
PIPE DESIGN SINGLE WALL: **NO**
PIPE DESIGN DOUBLE WALL: **NO**

TANK DETAILS
MATERIAL:
STEEL
CORROSION PROTECTION:
NOT REPORTED
EXTERNAL CONTAINMENT:
NOT REPORTED
TANK COMPLIANCE FLAG
CORROSION PROTECTION COMPLIANCE FLAG: **NO**
CORROSION PROTECTION VARIANCE: **NO VARIANCE**
COMPARTMENT DETAILS
UST COMPARTMENT ID: **158959**
TANK ID: **10**
COMPARTMENT LETTER: **A**

SUBSTANCES: **DIESEL**
OTHER SUBSTANCES: **NOT REPORTED**
CAPACITY (GAL): **NOT REPORTED**
COMPARTMENT RELEASE DETECTION: **NOT REPORTED**
SPILL CONTAINMENT AND OVERFILL PREVENTION: **NOT REPORTED**

PIPING SYSTEMS

MATERIAL: **FRP**
CORROSION PROTECTION: **NOT REPORTED**
EXTERNAL CONTAINMENT: **NOT REPORTED**
CONNECTORS & VALVES:
NOT REPORTED
CORROSION PROTECTION: **NOT REPORTED**
PIPE COMPLIANCE FLAG
CORROSION PROTECTION COMPLIANCE FLAG: **NO**
CORROSION PROTECTION VARIANCE: **NO VARIANCE**

TANK ID: **11**
NUMBER OF COMPARTMENTS: **1**
INSTALLATION DATE: **01/01/1974**
REGISTRATION DATE: **02/26/1988**
TANK CAPACITY (GAL): **12000**
EMPTY TANK: **NOT EMPTY**
STATUS: **PERM FILLED IN PLACE**
STATUS BEGIN DATE: **08/31/1987**
INTERNAL PROTECTION DATE: **NOT REPORTED**
REGULATORY STATUS: **FULLY REGULATED**
TANK DESIGN SINGLE WALL: **NO**
TANK DESIGN DOUBLE WALL: **NO**
PIPE DESIGN SINGLE WALL: **NO**
PIPE DESIGN DOUBLE WALL: **NO**

TANK DETAILS

MATERIAL:
STEEL
CORROSION PROTECTION:
NOT REPORTED
EXTERNAL CONTAINMENT:
NOT REPORTED
TANK COMPLIANCE FLAG
CORROSION PROTECTION COMPLIANCE FLAG: **NO**
CORROSION PROTECTION VARIANCE: **NO VARIANCE**

COMPARTMENT DETAILS

UST COMPARTMENT ID: **158961**
TANK ID: **11**
COMPARTMENT LETTER: **A**
SUBSTANCES: **GASOLINE**
OTHER SUBSTANCES: **NOT REPORTED**
CAPACITY (GAL): **NOT REPORTED**
COMPARTMENT RELEASE DETECTION: **NOT REPORTED**
SPILL CONTAINMENT AND OVERFILL PREVENTION: **NOT REPORTED**

PIPING SYSTEMS

MATERIAL: **FRP**
CORROSION PROTECTION: **NOT REPORTED**
EXTERNAL CONTAINMENT: **NOT REPORTED**
CONNECTORS & VALVES:

NOT REPORTED

CORROSION PROTECTION: **NOT REPORTED**

PIPE COMPLIANCE FLAG

CORROSION PROTECTION COMPLIANCE FLAG: **NO**

CORROSION PROTECTION VARIANCE: **NO VARIANCE**

TANK ID: **12**
NUMBER OF COMPARTMENTS: **1**
INSTALLATION DATE: **01/01/1955**
REGISTRATION DATE: **02/26/1988**
TANK CAPACITY (GAL): **12000**
EMPTY TANK: **NOT EMPTY**
STATUS: **PERM FILLED IN PLACE**
STATUS BEGIN DATE: **08/31/1987**
INTERNAL PROTECTION DATE: **NOT REPORTED**
REGULATORY STATUS: **FULLY REGULATED**
TANK DESIGN SINGLE WALL: **NO**
TANK DESIGN DOUBLE WALL: **NO**
PIPE DESIGN SINGLE WALL: **NO**
PIPE DESIGN DOUBLE WALL: **NO**

TANK DETAILS

MATERIAL:

STEEL

CORROSION PROTECTION:

NOT REPORTED

EXTERNAL CONTAINMENT:

NOT REPORTED

TANK COMPLIANCE FLAG

CORROSION PROTECTION COMPLIANCE FLAG: **NO**

CORROSION PROTECTION VARIANCE: **NO VARIANCE**

COMPARTMENT DETAILS

UST COMPARTMENT ID: **158960**

TANK ID: **12**

COMPARTMENT LETTER: **A**

SUBSTANCES: **DIESEL**

OTHER SUBSTANCES: **NOT REPORTED**

CAPACITY (GAL): **NOT REPORTED**

COMPARTMENT RELEASE DETECTION: **NOT REPORTED**

SPILL CONTAINMENT AND OVERFILL PREVENTION: **NOT REPORTED**

PIPING SYSTEMS

MATERIAL: **STEEL**

CORROSION PROTECTION: **NOT REPORTED**

EXTERNAL CONTAINMENT: **NOT REPORTED**

CONNECTORS & VALVES:

NOT REPORTED

CORROSION PROTECTION: **NOT REPORTED**

PIPE COMPLIANCE FLAG

CORROSION PROTECTION COMPLIANCE FLAG: **NO**

CORROSION PROTECTION VARIANCE: **NO VARIANCE**

TANK ID: **13**
NUMBER OF COMPARTMENTS: **1**
INSTALLATION DATE: **01/01/1970**
REGISTRATION DATE: **02/26/1988**
TANK CAPACITY (GAL): **8000**
EMPTY TANK: **NOT EMPTY**
STATUS: **PERM FILLED IN PLACE**
STATUS BEGIN DATE: **08/31/1987**
INTERNAL PROTECTION DATE: **NOT REPORTED**
REGULATORY STATUS: **FULLY REGULATED**

TANK DESIGN SINGLE WALL: **NO**
TANK DESIGN DOUBLE WALL: **NO**
PIPE DESIGN SINGLE WALL: **NO**
PIPE DESIGN DOUBLE WALL: **NO**

TANK DETAILS

MATERIAL:
STEEL
CORROSION PROTECTION:
NOT REPORTED
EXTERNAL CONTAINMENT:
NOT REPORTED

TANK COMPLIANCE FLAG

CORROSION PROTECTION COMPLIANCE FLAG: **NO**
CORROSION PROTECTION VARIANCE: **NO VARIANCE**

COMPARTMENT DETAILS

UST COMPARTMENT ID: **158958**
TANK ID: **13**
COMPARTMENT LETTER: **A**
SUBSTANCES: **NEW OIL**
OTHER SUBSTANCES: **NOT REPORTED**
CAPACITY (GAL): **NOT REPORTED**
COMPARTMENT RELEASE DETECTION: **NOT REPORTED**
SPILL CONTAINMENT AND OVERFILL PREVENTION: **NOT REPORTED**

PIPING SYSTEMS

MATERIAL: **STEEL**
CORROSION PROTECTION: **NOT REPORTED**
EXTERNAL CONTAINMENT: **NOT REPORTED**

CONNECTORS & VALVES:

NOT REPORTED
CORROSION PROTECTION: **NOT REPORTED**

PIPE COMPLIANCE FLAG

CORROSION PROTECTION COMPLIANCE FLAG: **NO**
CORROSION PROTECTION VARIANCE: **NO VARIANCE**

TANK ID: **14**
NUMBER OF COMPARTMENTS: **1**
INSTALLATION DATE: **01/01/1970**
REGISTRATION DATE: **02/26/1988**
TANK CAPACITY (GAL): **8000**
EMPTY TANK: **NOT EMPTY**
STATUS: **PERM FILLED IN PLACE**
STATUS BEGIN DATE: **08/31/1987**
INTERNAL PROTECTION DATE: **NOT REPORTED**
REGULATORY STATUS: **FULLY REGULATED**
TANK DESIGN SINGLE WALL: **NO**
TANK DESIGN DOUBLE WALL: **NO**
PIPE DESIGN SINGLE WALL: **NO**
PIPE DESIGN DOUBLE WALL: **NO**

TANK DETAILS

MATERIAL:
STEEL
CORROSION PROTECTION:
NOT REPORTED
EXTERNAL CONTAINMENT:
NOT REPORTED

TANK COMPLIANCE FLAG

CORROSION PROTECTION COMPLIANCE FLAG: **NO**

CORROSION PROTECTION VARIANCE: **NO VARIANCE**

COMPARTMENT DETAILS

UST COMPARTMENT ID: **158957**

TANK ID: **14**

COMPARTMENT LETTER: **A**

SUBSTANCES: **USED OIL**

OTHER SUBSTANCES: **NOT REPORTED**

CAPACITY (GAL): **NOT REPORTED**

COMPARTMENT RELEASE DETECTION: **NOT REPORTED**

SPILL CONTAINMENT AND OVERFILL PREVENTION: **NOT REPORTED**

PIPING SYSTEMS

MATERIAL: **STEEL**

CORROSION PROTECTION: **NOT REPORTED**

EXTERNAL CONTAINMENT: **NOT REPORTED**

CONNECTORS & VALVES:

NOT REPORTED

CORROSION PROTECTION: **NOT REPORTED**

PIPE COMPLIANCE FLAG

CORROSION PROTECTION COMPLIANCE FLAG: **NO**

CORROSION PROTECTION VARIANCE: **NO VARIANCE**

ABOVEGROUND STORAGE TANK INFORMATION

NO ABOVEGROUND STORAGE TANK DATA REPORTED FOR THIS FACILITY

Back to Report Summary

Petroleum Storage Tanks (PST)

MAP ID# 119 **Distance from Property: 0.16 mi. (845 ft.) N**

FACILITY INFORMATION

ID#: **45761**
NAME: **FLEMING FOODS OF TEXAS GARLAND**
ADDRESS: **2600 MCCREE RD**
GARLAND, TX 75041-3901
COUNTY: **DALLAS**
REGION: **4**
TYPE: **FLEET REFUELING**
BEGIN DATE: **08/31/1987**
STATUS: **INACTIVE**
EXEMPT STATUS: **NO**
RECORDS OFF-SITE: **NO**
NUMBER OF ACTIVE UNDERGROUND TANKS: **0**
NUMBER OF ACTIVE ABOVEGROUND TANKS: **0**

APPLICATION INFORMATION:

RECEIVED DATE ON EARLIEST REGISTRATION FORM: **02/26/1988**
SIGNATURE DATE ON EARLIEST REGISTRATION FORM: **02/22/1988**
SIGNATURE NAME & TITLE: **MICHAEL PLEMMONS, DIR. QUALITY**
ENFORCEMENT ACTION DATE: **NOT REPORTED**

CONTACT INFORMATION

NAME: **DAVID V CASTILLO**
TITLE: **NOT REPORTED**
ORGANIZATION: **FLEMING FOODS OF TEXAS GARLAND**
MAIL ADDRESS: **MAILING ADDRESS NOT REPORTED**
CITY NOT REPORTED
PHONE: **(214) 8404408 0**

OWNER

OWNER NUMBER: **CN600293492**
NAME: **FLEMING COMPANIES INC**
CONTACT ADDRESS: **OWNER ADDRESS NOT REPORTED**
CITY NOT REPORTED
TYPE: **CORPORATION/COMPANY**
BEGIN DATE: **08/20/1993**
CONTACT ROLE: **NOT REPORTED**
CONTACT NAME: **NOT REPORTED**
CONTACT TITLE: **NOT REPORTED**
ORGANIZATION: **NOT REPORTED**
PHONE: **NOT REPORTED**
FAX: **NOT REPORTED**
EMAIL: **NOT REPORTED**

OPERATOR

NO OPERATOR INFORMATION REPORTED

SELF-CERTIFICATION

-NO SELF-CERTIFICATION INFORMATION REPORTED-

CONSTRUCTION NOTIFICATION

NO CONSTRUCTION NOTIFICATION DATA REPORTED FOR THIS FACILITY

UNDERGROUND STORAGE TANK

TANK ID: **1**
INSTALLATION DATE: **01/01/1974**
TANK CAPACITY (GAL): **12000**
NUMBER OF COMPARTMENTS: **1**
REGISTRATION DATE: **02/26/1988**
EMPTY TANK: **NOT EMPTY**

STATUS: **PERM FILLED IN PLACE**
STATUS BEGIN DATE: **08/31/1987**
INTERNAL PROTECTION DATE: **NOT REPORTED**
REGULATORY STATUS: **FULLY REGULATED**
TANK DESIGN SINGLE WALL: **NO**
TANK DESIGN DOUBLE WALL: **NO**
PIPE DESIGN SINGLE WALL: **NO**
PIPE DESIGN DOUBLE WALL: **NO**

TANK DETAILS

MATERIAL:
STEEL
CORROSION PROTECTION:
NOT REPORTED
EXTERNAL CONTAINMENT:
NOT REPORTED
TANK COMPLIANCE FLAG
CORROSION PROTECTION COMPLIANCE FLAG: **NO**
CORROSION PROTECTION VARIANCE: **NO VARIANCE**

COMPARTMENT DETAILS

UST COMPARTMENT ID: **158956**
TANK ID: **1**
COMPARTMENT LETTER: **A**
SUBSTANCES: **DIESEL**
OTHER SUBSTANCES: **NOT REPORTED**
CAPACITY (GAL): **NOT REPORTED**
COMPARTMENT RELEASE DETECTION: **NOT REPORTED**
SPILL CONTAINMENT AND OVERFILL PREVENTION: **NOT REPORTED**

PIPING SYSTEMS

MATERIAL: **FRP**
CORROSION PROTECTION: **NOT REPORTED**
EXTERNAL CONTAINMENT: **NOT REPORTED**
CONNECTORS & VALVES:
NOT REPORTED
PIPEING RELEASE DETECTION:
NOT REPORTED
PIPE COMPLIANCE FLAG
CORROSION PROTECTION COMPLIANCE FLAG: **NO**
CORROSION PROTECTION VARIANCE: **NO VARIANCE**

TANK ID: **1A**
NUMBER OF COMPARTMENTS: **1**
INSTALLATION DATE: **01/01/1988**
REGISTRATION DATE: **02/26/1988**
TANK CAPACITY (GAL): **12000**
EMPTY TANK: **NOT EMPTY**
STATUS: **REMOVED FROM GROUND**
STATUS BEGIN DATE: **05/16/1995**
INTERNAL PROTECTION DATE: **NOT REPORTED**
REGULATORY STATUS: **FULLY REGULATED**
TANK DESIGN SINGLE WALL: **NO**
TANK DESIGN DOUBLE WALL: **NO**
PIPE DESIGN SINGLE WALL: **NO**
PIPE DESIGN DOUBLE WALL: **NO**

TANK DETAILS

MATERIAL:
FRP
CORROSION PROTECTION:

FRP TANK OR PIPING (NONCORRODIBLE)

EXTERNAL CONTAINMENT:

NOT REPORTED

TANK COMPLIANCE FLAG

CORROSION PROTECTION COMPLIANCE FLAG: **YES**

CORROSION PROTECTION VARIANCE: **NO VARIANCE**

COMPARTMENT DETAILS

UST COMPARTMENT ID: **158976**

TANK ID: **1A**

COMPARTMENT LETTER: **A**

SUBSTANCES: **DIESEL**

OTHER SUBSTANCES: **NOT REPORTED**

CAPACITY (GAL): **12000**

COMPARTMENT RELEASE DETECTION: **NOT REPORTED**

SPILL CONTAINMENT AND OVERFILL PREVENTION: **NOT REPORTED**

PIPING SYSTEMS

MATERIAL: **FRP**

CORROSION PROTECTION: **NOT REPORTED**

EXTERNAL CONTAINMENT: **NOT REPORTED**

CONNECTORS & VALVES:

NOT REPORTED

PIPEING RELEASE DETECTION:

NOT REPORTED

PIPE COMPLIANCE FLAG

CORROSION PROTECTION COMPLIANCE FLAG: **NO**

CORROSION PROTECTION VARIANCE: **NO VARIANCE**

TANK ID: **2**

NUMBER OF COMPARTMENTS: **1**

INSTALLATION DATE: **01/01/1974**

REGISTRATION DATE: **02/26/1988**

TANK CAPACITY (GAL): **12000**

EMPTY TANK: **NOT EMPTY**

STATUS: **PERM FILLED IN PLACE**

STATUS BEGIN DATE: **08/31/1987**

INTERNAL PROTECTION DATE: **NOT REPORTED**

REGULATORY STATUS: **FULLY REGULATED**

TANK DESIGN SINGLE WALL: **NO**

TANK DESIGN DOUBLE WALL: **NO**

PIPE DESIGN SINGLE WALL: **NO**

PIPE DESIGN DOUBLE WALL: **NO**

TANK DETAILS

MATERIAL:

STEEL

CORROSION PROTECTION:

NOT REPORTED

EXTERNAL CONTAINMENT:

NOT REPORTED

TANK COMPLIANCE FLAG

CORROSION PROTECTION COMPLIANCE FLAG: **NO**

CORROSION PROTECTION VARIANCE: **NO VARIANCE**

COMPARTMENT DETAILS

UST COMPARTMENT ID: **158967**

TANK ID: **2**

COMPARTMENT LETTER: **A**
SUBSTANCES: **DIESEL**
OTHER SUBSTANCES: **NOT REPORTED**
CAPACITY (GAL): **NOT REPORTED**
COMPARTMENT RELEASE DETECTION: **NOT REPORTED**
SPILL CONTAINMENT AND OVERFILL PREVENTION: **NOT REPORTED**

PIPING SYSTEMS

MATERIAL: **FRP**
CORROSION PROTECTION: **NOT REPORTED**
EXTERNAL CONTAINMENT: **NOT REPORTED**
CONNECTORS & VALVES:
NOT REPORTED
PIPEING RELEASE DETECTION:
NOT REPORTED
PIPE COMPLIANCE FLAG
CORROSION PROTECTION COMPLIANCE FLAG: **NO**
CORROSION PROTECTION VARIANCE: **NO VARIANCE**

TANK ID: **2A**
NUMBER OF COMPARTMENTS: **1**
INSTALLATION DATE: **01/01/1988**
REGISTRATION DATE: **02/26/1988**
TANK CAPACITY (GAL): **12000**
EMPTY TANK: **NOT EMPTY**
STATUS: **REMOVED FROM GROUND**
STATUS BEGIN DATE: **05/16/1995**
INTERNAL PROTECTION DATE: **NOT REPORTED**
REGULATORY STATUS: **FULLY REGULATED**
TANK DESIGN SINGLE WALL: **NO**
TANK DESIGN DOUBLE WALL: **NO**
PIPE DESIGN SINGLE WALL: **NO**
PIPE DESIGN DOUBLE WALL: **NO**

TANK DETAILS

MATERIAL:
FRP
CORROSION PROTECTION:
FRP TANK OR PIPING (NONCORRODIBLE)
EXTERNAL CONTAINMENT:
NOT REPORTED
TANK COMPLIANCE FLAG
CORROSION PROTECTION COMPLIANCE FLAG: **YES**
CORROSION PROTECTION VARIANCE: **NO VARIANCE**

COMPARTMENT DETAILS

UST COMPARTMENT ID: **158973**
TANK ID: **2A**
COMPARTMENT LETTER: **A**
SUBSTANCES: **DIESEL**
OTHER SUBSTANCES: **NOT REPORTED**
CAPACITY (GAL): **12000**
COMPARTMENT RELEASE DETECTION: **NOT REPORTED**
SPILL CONTAINMENT AND OVERFILL PREVENTION: **NOT REPORTED**

PIPING SYSTEMS

MATERIAL: **FRP**
CORROSION PROTECTION: **NOT REPORTED**

EXTERNAL CONTAINMENT: **NOT REPORTED**

CONNECTORS & VALVES:

NOT REPORTED

PIPEING RELEASE DETECTION:

NOT REPORTED

PIPE COMPLIANCE FLAG

CORROSION PROTECTION COMPLIANCE FLAG: **NO**

CORROSION PROTECTION VARIANCE: **NO VARIANCE**

TANK ID: **3**

NUMBER OF COMPARTMENTS: **1**

INSTALLATION DATE: **01/01/1974**

REGISTRATION DATE: **02/26/1988**

TANK CAPACITY (GAL): **12000**

EMPTY TANK: **NOT EMPTY**

STATUS: **PERM FILLED IN PLACE**

STATUS BEGIN DATE: **08/31/1987**

INTERNAL PROTECTION DATE: **NOT REPORTED**

REGULATORY STATUS: **FULLY REGULATED**

TANK DESIGN SINGLE WALL: **NO**

TANK DESIGN DOUBLE WALL: **NO**

PIPE DESIGN SINGLE WALL: **NO**

PIPE DESIGN DOUBLE WALL: **NO**

TANK DETAILS

MATERIAL:

STEEL

CORROSION PROTECTION:

NOT REPORTED

EXTERNAL CONTAINMENT:

NOT REPORTED

TANK COMPLIANCE FLAG

CORROSION PROTECTION COMPLIANCE FLAG: **NO**

CORROSION PROTECTION VARIANCE: **NO VARIANCE**

COMPARTMENT DETAILS

UST COMPARTMENT ID: **158969**

TANK ID: **3**

COMPARTMENT LETTER: **A**

SUBSTANCES: **DIESEL**

OTHER SUBSTANCES: **NOT REPORTED**

CAPACITY (GAL): **NOT REPORTED**

COMPARTMENT RELEASE DETECTION: **NOT REPORTED**

SPILL CONTAINMENT AND OVERFILL PREVENTION: **NOT REPORTED**

PIPING SYSTEMS

MATERIAL: **FRP**

CORROSION PROTECTION: **NOT REPORTED**

EXTERNAL CONTAINMENT: **NOT REPORTED**

CONNECTORS & VALVES:

NOT REPORTED

PIPEING RELEASE DETECTION:

NOT REPORTED

PIPE COMPLIANCE FLAG

CORROSION PROTECTION COMPLIANCE FLAG: **NO**

CORROSION PROTECTION VARIANCE: **NO VARIANCE**

TANK ID: **3A**

NUMBER OF COMPARTMENTS: **1**

INSTALLATION DATE: **01/01/1988**
REGISTRATION DATE: **02/26/1988**
TANK CAPACITY (GAL): **12000**
EMPTY TANK: **NOT EMPTY**
STATUS: **REMOVED FROM GROUND**
STATUS BEGIN DATE: **05/16/1995**
INTERNAL PROTECTION DATE: **NOT REPORTED**
REGULATORY STATUS: **FULLY REGULATED**
TANK DESIGN SINGLE WALL: **NO**
TANK DESIGN DOUBLE WALL: **NO**
PIPE DESIGN SINGLE WALL: **NO**
PIPE DESIGN DOUBLE WALL: **NO**

TANK DETAILS

MATERIAL:
FRP
CORROSION PROTECTION:
FRP TANK OR PIPING (NONCORRODIBLE)
EXTERNAL CONTAINMENT:
NOT REPORTED
TANK COMPLIANCE FLAG
CORROSION PROTECTION COMPLIANCE FLAG: **YES**
CORROSION PROTECTION VARIANCE: **NO VARIANCE**

COMPARTMENT DETAILS

UST COMPARTMENT ID: **158971**
TANK ID: **3A**
COMPARTMENT LETTER: **A**
SUBSTANCES: **DIESEL**
OTHER SUBSTANCES: **NOT REPORTED**
CAPACITY (GAL): **12000**
COMPARTMENT RELEASE DETECTION: **NOT REPORTED**
SPILL CONTAINMENT AND OVERFILL PREVENTION: **NOT REPORTED**

PIPING SYSTEMS

MATERIAL: **FRP**
CORROSION PROTECTION: **NOT REPORTED**
EXTERNAL CONTAINMENT: **NOT REPORTED**
CONNECTORS & VALVES:
NOT REPORTED
PIPEING RELEASE DETECTION:
NOT REPORTED
PIPE COMPLIANCE FLAG
CORROSION PROTECTION COMPLIANCE FLAG: **NO**
CORROSION PROTECTION VARIANCE: **NO VARIANCE**

TANK ID: **4**
NUMBER OF COMPARTMENTS: **1**
INSTALLATION DATE: **01/01/1974**
REGISTRATION DATE: **02/26/1988**
TANK CAPACITY (GAL): **12000**
EMPTY TANK: **NOT EMPTY**
STATUS: **PERM FILLED IN PLACE**
STATUS BEGIN DATE: **08/31/1987**
INTERNAL PROTECTION DATE: **NOT REPORTED**
REGULATORY STATUS: **FULLY REGULATED**
TANK DESIGN SINGLE WALL: **NO**
TANK DESIGN DOUBLE WALL: **NO**
PIPE DESIGN SINGLE WALL: **NO**
PIPE DESIGN DOUBLE WALL: **NO**

TANK DETAILS

MATERIAL:

STEEL

CORROSION PROTECTION:

NOT REPORTED

EXTERNAL CONTAINMENT:

NOT REPORTED

TANK COMPLIANCE FLAG

CORROSION PROTECTION COMPLIANCE FLAG: **NO**

CORROSION PROTECTION VARIANCE: **NO VARIANCE**

COMPARTMENT DETAILS

UST COMPARTMENT ID: **158968**

TANK ID: **4**

COMPARTMENT LETTER: **A**

SUBSTANCES: **DIESEL**

OTHER SUBSTANCES: **NOT REPORTED**

CAPACITY (GAL): **NOT REPORTED**

COMPARTMENT RELEASE DETECTION: **NOT REPORTED**

SPILL CONTAINMENT AND OVERFILL PREVENTION: **NOT REPORTED**

PIPING SYSTEMS

MATERIAL: **FRP**

CORROSION PROTECTION: **NOT REPORTED**

EXTERNAL CONTAINMENT: **NOT REPORTED**

CONNECTORS & VALVES:

NOT REPORTED

PIPEING RELEASE DETECTION:

NOT REPORTED

PIPE COMPLIANCE FLAG

CORROSION PROTECTION COMPLIANCE FLAG: **NO**

CORROSION PROTECTION VARIANCE: **NO VARIANCE**

TANK ID: **4A**

NUMBER OF COMPARTMENTS: **1**

INSTALLATION DATE: **01/01/1988**

REGISTRATION DATE: **02/26/1988**

TANK CAPACITY (GAL): **12000**

EMPTY TANK: **NOT EMPTY**

STATUS: **REMOVED FROM GROUND**

STATUS BEGIN DATE: **05/16/1995**

INTERNAL PROTECTION DATE: **NOT REPORTED**

REGULATORY STATUS: **FULLY REGULATED**

TANK DESIGN SINGLE WALL: **NO**

TANK DESIGN DOUBLE WALL: **NO**

PIPE DESIGN SINGLE WALL: **NO**

PIPE DESIGN DOUBLE WALL: **NO**

TANK DETAILS

MATERIAL:

FRP

CORROSION PROTECTION:

FRP TANK OR PIPING (NONCORRODIBLE)

EXTERNAL CONTAINMENT:

NOT REPORTED

TANK COMPLIANCE FLAG

CORROSION PROTECTION COMPLIANCE FLAG: **YES**

CORROSION PROTECTION VARIANCE: **NO VARIANCE**

COMPARTMENT DETAILS

UST COMPARTMENT ID: **158975**
TANK ID: **4A**
COMPARTMENT LETTER: **A**
SUBSTANCES: **DIESEL**
OTHER SUBSTANCES: **NOT REPORTED**
CAPACITY (GAL): **12000**
COMPARTMENT RELEASE DETECTION: **NOT REPORTED**
SPILL CONTAINMENT AND OVERFILL PREVENTION: **NOT REPORTED**

PIPING SYSTEMS

MATERIAL: **FRP**
CORROSION PROTECTION: **NOT REPORTED**
EXTERNAL CONTAINMENT: **NOT REPORTED**
CONNECTORS & VALVES:
NOT REPORTED
PIPEING RELEASE DETECTION:
NOT REPORTED
PIPE COMPLIANCE FLAG
CORROSION PROTECTION COMPLIANCE FLAG: **NO**
CORROSION PROTECTION VARIANCE: **NO VARIANCE**

TANK ID: **5**
NUMBER OF COMPARTMENTS: **1**
INSTALLATION DATE: **01/01/1974**
REGISTRATION DATE: **02/26/1988**
TANK CAPACITY (GAL): **12000**
EMPTY TANK: **NOT EMPTY**
STATUS: **PERM FILLED IN PLACE**
STATUS BEGIN DATE: **08/31/1987**
INTERNAL PROTECTION DATE: **NOT REPORTED**
REGULATORY STATUS: **FULLY REGULATED**
TANK DESIGN SINGLE WALL: **NO**
TANK DESIGN DOUBLE WALL: **NO**
PIPE DESIGN SINGLE WALL: **NO**
PIPE DESIGN DOUBLE WALL: **NO**

TANK DETAILS

MATERIAL:
STEEL
CORROSION PROTECTION:
NOT REPORTED
EXTERNAL CONTAINMENT:
NOT REPORTED
TANK COMPLIANCE FLAG
CORROSION PROTECTION COMPLIANCE FLAG: **NO**
CORROSION PROTECTION VARIANCE: **NO VARIANCE**

COMPARTMENT DETAILS

UST COMPARTMENT ID: **158966**
TANK ID: **5**
COMPARTMENT LETTER: **A**
SUBSTANCES: **DIESEL**
OTHER SUBSTANCES: **NOT REPORTED**
CAPACITY (GAL): **NOT REPORTED**
COMPARTMENT RELEASE DETECTION: **NOT REPORTED**
SPILL CONTAINMENT AND OVERFILL PREVENTION: **NOT REPORTED**

PIPING SYSTEMS

MATERIAL: **FRP**
CORROSION PROTECTION: **NOT REPORTED**
EXTERNAL CONTAINMENT: **NOT REPORTED**
CONNECTORS & VALVES:
NOT REPORTED
PIPEING RELEASE DETECTION:
NOT REPORTED
PIPE COMPLIANCE FLAG
CORROSION PROTECTION COMPLIANCE FLAG: **NO**
CORROSION PROTECTION VARIANCE: **NO VARIANCE**

TANK ID: **5A**
NUMBER OF COMPARTMENTS: **1**
INSTALLATION DATE: **01/01/1988**
REGISTRATION DATE: **02/26/1988**
TANK CAPACITY (GAL): **12000**
EMPTY TANK: **NOT EMPTY**
STATUS: **REMOVED FROM GROUND**
STATUS BEGIN DATE: **05/16/1995**
INTERNAL PROTECTION DATE: **NOT REPORTED**
REGULATORY STATUS: **FULLY REGULATED**
TANK DESIGN SINGLE WALL: **NO**
TANK DESIGN DOUBLE WALL: **NO**
PIPE DESIGN SINGLE WALL: **NO**
PIPE DESIGN DOUBLE WALL: **NO**

TANK DETAILS
MATERIAL:
FRP
CORROSION PROTECTION:
FRP TANK OR PIPING (NONCORRODIBLE)
EXTERNAL CONTAINMENT:
NOT REPORTED
TANK COMPLIANCE FLAG
CORROSION PROTECTION COMPLIANCE FLAG: **YES**
CORROSION PROTECTION VARIANCE: **NO VARIANCE**
COMPARTMENT DETAILS
UST COMPARTMENT ID: **158974**
TANK ID: **5A**
COMPARTMENT LETTER: **A**
SUBSTANCES: **DIESEL**
OTHER SUBSTANCES: **NOT REPORTED**
CAPACITY (GAL): **12000**
COMPARTMENT RELEASE DETECTION: **NOT REPORTED**
SPILL CONTAINMENT AND OVERFILL PREVENTION: **NOT REPORTED**
PIPING SYSTEMS
MATERIAL: **FRP**
CORROSION PROTECTION: **NOT REPORTED**
EXTERNAL CONTAINMENT: **NOT REPORTED**
CONNECTORS & VALVES:
NOT REPORTED
PIPEING RELEASE DETECTION:
NOT REPORTED
PIPE COMPLIANCE FLAG
CORROSION PROTECTION COMPLIANCE FLAG: **NO**

CORROSION PROTECTION VARIANCE: **NO VARIANCE**

TANK ID: **6**
NUMBER OF COMPARTMENTS: **1**
INSTALLATION DATE: **01/01/1974**
REGISTRATION DATE: **02/26/1988**
TANK CAPACITY (GAL): **12000**
EMPTY TANK: **NOT EMPTY**
STATUS: **PERM FILLED IN PLACE**
STATUS BEGIN DATE: **08/31/1987**
INTERNAL PROTECTION DATE: **NOT REPORTED**
REGULATORY STATUS: **FULLY REGULATED**
TANK DESIGN SINGLE WALL: **NO**
TANK DESIGN DOUBLE WALL: **NO**
PIPE DESIGN SINGLE WALL: **NO**
PIPE DESIGN DOUBLE WALL: **NO**

TANK DETAILS

MATERIAL:
STEEL
CORROSION PROTECTION:
NOT REPORTED
EXTERNAL CONTAINMENT:
NOT REPORTED
TANK COMPLIANCE FLAG
CORROSION PROTECTION COMPLIANCE FLAG: **NO**
CORROSION PROTECTION VARIANCE: **NO VARIANCE**

COMPARTMENT DETAILS

UST COMPARTMENT ID: **158965**
TANK ID: **6**
COMPARTMENT LETTER: **A**
SUBSTANCES: **DIESEL**
OTHER SUBSTANCES: **NOT REPORTED**
CAPACITY (GAL): **NOT REPORTED**
COMPARTMENT RELEASE DETECTION: **NOT REPORTED**
SPILL CONTAINMENT AND OVERFILL PREVENTION: **NOT REPORTED**

PIPING SYSTEMS

MATERIAL: **FRP**
CORROSION PROTECTION: **NOT REPORTED**
EXTERNAL CONTAINMENT: **NOT REPORTED**
CONNECTORS & VALVES:
NOT REPORTED
PIPEING RELEASE DETECTION:
NOT REPORTED
PIPE COMPLIANCE FLAG
CORROSION PROTECTION COMPLIANCE FLAG: **NO**
CORROSION PROTECTION VARIANCE: **NO VARIANCE**

TANK ID: **6A**
NUMBER OF COMPARTMENTS: **1**
INSTALLATION DATE: **01/01/1988**
REGISTRATION DATE: **02/26/1988**
TANK CAPACITY (GAL): **10000**
EMPTY TANK: **NOT EMPTY**
STATUS: **REMOVED FROM GROUND**
STATUS BEGIN DATE: **05/16/1995**
INTERNAL PROTECTION DATE: **NOT REPORTED**
REGULATORY STATUS: **FULLY REGULATED**
TANK DESIGN SINGLE WALL: **NO**
TANK DESIGN DOUBLE WALL: **NO**
PIPE DESIGN SINGLE WALL: **NO**
PIPE DESIGN DOUBLE WALL: **NO**

TANK DETAILS

MATERIAL:
FRP
CORROSION PROTECTION:
FRP TANK OR PIPING (NONCORRODIBLE)
EXTERNAL CONTAINMENT:
NOT REPORTED
TANK COMPLIANCE FLAG
CORROSION PROTECTION COMPLIANCE FLAG: **YES**
CORROSION PROTECTION VARIANCE: **NO VARIANCE**

COMPARTMENT DETAILS

UST COMPARTMENT ID: **158970**
TANK ID: **6A**
COMPARTMENT LETTER: **A**
SUBSTANCES: **GASOLINE**
OTHER SUBSTANCES: **NOT REPORTED**
CAPACITY (GAL): **10000**
COMPARTMENT RELEASE DETECTION: **NOT REPORTED**
SPILL CONTAINMENT AND OVERFILL PREVENTION: **NOT REPORTED**

PIPING SYSTEMS

MATERIAL: **FRP**
CORROSION PROTECTION: **NOT REPORTED**
EXTERNAL CONTAINMENT: **NOT REPORTED**
CONNECTORS & VALVES:
NOT REPORTED
PIPEING RELEASE DETECTION:
NOT REPORTED
PIPE COMPLIANCE FLAG
CORROSION PROTECTION COMPLIANCE FLAG: **NO**
CORROSION PROTECTION VARIANCE: **NO VARIANCE**

TANK ID: **7**
NUMBER OF COMPARTMENTS: **1**
INSTALLATION DATE: **01/01/1974**
REGISTRATION DATE: **02/26/1988**
TANK CAPACITY (GAL): **12000**
EMPTY TANK: **NOT EMPTY**
STATUS: **PERM FILLED IN PLACE**
STATUS BEGIN DATE: **08/31/1987**
INTERNAL PROTECTION DATE: **NOT REPORTED**
REGULATORY STATUS: **FULLY REGULATED**
TANK DESIGN SINGLE WALL: **NO**
TANK DESIGN DOUBLE WALL: **NO**
PIPE DESIGN SINGLE WALL: **NO**
PIPE DESIGN DOUBLE WALL: **NO**

TANK DETAILS

MATERIAL:
STEEL
CORROSION PROTECTION:
NOT REPORTED
EXTERNAL CONTAINMENT:
NOT REPORTED
TANK COMPLIANCE FLAG
CORROSION PROTECTION COMPLIANCE FLAG: **NO**
CORROSION PROTECTION VARIANCE: **NO VARIANCE**

COMPARTMENT DETAILS

UST COMPARTMENT ID: **158964**
TANK ID: **7**
COMPARTMENT LETTER: **A**
SUBSTANCES: **DIESEL**
OTHER SUBSTANCES: **NOT REPORTED**
CAPACITY (GAL): **NOT REPORTED**
COMPARTMENT RELEASE DETECTION: **NOT REPORTED**
SPILL CONTAINMENT AND OVERFILL PREVENTION: **NOT REPORTED**

PIPING SYSTEMS

MATERIAL: **FRP**
CORROSION PROTECTION: **NOT REPORTED**
EXTERNAL CONTAINMENT: **NOT REPORTED**
CONNECTORS & VALVES:
NOT REPORTED
PIPEING RELEASE DETECTION:
NOT REPORTED
PIPE COMPLIANCE FLAG
CORROSION PROTECTION COMPLIANCE FLAG: **NO**
CORROSION PROTECTION VARIANCE: **NO VARIANCE**

TANK ID: **7A**
INSTALLATION DATE: **01/01/1988**
TANK CAPACITY (GAL): **2000**
STATUS: **REMOVED FROM GROUND**
INTERNAL PROTECTION DATE: **NOT REPORTED**
TANK DESIGN SINGLE WALL: **NO**
PIPE DESIGN SINGLE WALL: **NO**
NUMBER OF COMPARTMENTS: **1**
REGISTRATION DATE: **02/26/1988**
EMPTY TANK: **NOT EMPTY**
STATUS BEGIN DATE: **05/16/1995**
REGULATORY STATUS: **FULLY REGULATED**
TANK DESIGN DOUBLE WALL: **NO**
PIPE DESIGN DOUBLE WALL: **NO**

TANK DETAILS

MATERIAL:
FRP
CORROSION PROTECTION:
FRP TANK OR PIPING (NONCORRODIBLE)
EXTERNAL CONTAINMENT:
NOT REPORTED
TANK COMPLIANCE FLAG
CORROSION PROTECTION COMPLIANCE FLAG: **YES**
CORROSION PROTECTION VARIANCE: **NO VARIANCE**

COMPARTMENT DETAILS

UST COMPARTMENT ID: **158972**
TANK ID: **7A**
COMPARTMENT LETTER: **A**
SUBSTANCES: **USED OIL**
OTHER SUBSTANCES: **NOT REPORTED**
CAPACITY (GAL): **2000**
COMPARTMENT RELEASE DETECTION: **NOT REPORTED**
SPILL CONTAINMENT AND OVERFILL PREVENTION: **NOT REPORTED**

PIPING SYSTEMS

MATERIAL: **FRP**

CORROSION PROTECTION: **NOT REPORTED**

EXTERNAL CONTAINMENT: **NOT REPORTED**

CONNECTORS & VALVES:

NOT REPORTED

PIPEING RELEASE DETECTION:

NOT REPORTED

PIPE COMPLIANCE FLAG

CORROSION PROTECTION COMPLIANCE FLAG: **NO**

CORROSION PROTECTION VARIANCE: **NO VARIANCE**

TANK ID: **8**

NUMBER OF COMPARTMENTS: **1**

INSTALLATION DATE: **01/01/1974**

REGISTRATION DATE: **02/26/1988**

TANK CAPACITY (GAL): **12000**

EMPTY TANK: **NOT EMPTY**

STATUS: **PERM FILLED IN PLACE**

STATUS BEGIN DATE: **08/31/1987**

INTERNAL PROTECTION DATE: **NOT REPORTED**

REGULATORY STATUS: **FULLY REGULATED**

TANK DESIGN SINGLE WALL: **NO**

TANK DESIGN DOUBLE WALL: **NO**

PIPE DESIGN SINGLE WALL: **NO**

PIPE DESIGN DOUBLE WALL: **NO**

TANK DETAILS

MATERIAL:

STEEL

CORROSION PROTECTION:

NOT REPORTED

EXTERNAL CONTAINMENT:

NOT REPORTED

TANK COMPLIANCE FLAG

CORROSION PROTECTION COMPLIANCE FLAG: **NO**

CORROSION PROTECTION VARIANCE: **NO VARIANCE**

COMPARTMENT DETAILS

UST COMPARTMENT ID: **158963**

TANK ID: **8**

COMPARTMENT LETTER: **A**

SUBSTANCES: **DIESEL**

OTHER SUBSTANCES: **NOT REPORTED**

CAPACITY (GAL): **NOT REPORTED**

COMPARTMENT RELEASE DETECTION: **NOT REPORTED**

SPILL CONTAINMENT AND OVERFILL PREVENTION: **NOT REPORTED**

PIPING SYSTEMS

MATERIAL: **FRP**

CORROSION PROTECTION: **NOT REPORTED**

EXTERNAL CONTAINMENT: **NOT REPORTED**

CONNECTORS & VALVES:

NOT REPORTED

PIPEING RELEASE DETECTION:

NOT REPORTED

PIPE COMPLIANCE FLAG

CORROSION PROTECTION COMPLIANCE FLAG: **NO**
CORROSION PROTECTION VARIANCE: **NO VARIANCE**

TANK ID: **9**
NUMBER OF COMPARTMENTS: **1**
INSTALLATION DATE: **01/01/1974**
REGISTRATION DATE: **02/26/1988**
TANK CAPACITY (GAL): **12000**
EMPTY TANK: **NOT EMPTY**
STATUS: **PERM FILLED IN PLACE**
STATUS BEGIN DATE: **08/31/1987**
INTERNAL PROTECTION DATE: **NOT REPORTED**
REGULATORY STATUS: **FULLY REGULATED**
TANK DESIGN SINGLE WALL: **NO**
TANK DESIGN DOUBLE WALL: **NO**
PIPE DESIGN SINGLE WALL: **NO**
PIPE DESIGN DOUBLE WALL: **NO**

TANK DETAILS

MATERIAL:
STEEL
CORROSION PROTECTION:
NOT REPORTED
EXTERNAL CONTAINMENT:
NOT REPORTED

TANK COMPLIANCE FLAG

CORROSION PROTECTION COMPLIANCE FLAG: **NO**
CORROSION PROTECTION VARIANCE: **NO VARIANCE**

COMPARTMENT DETAILS

UST COMPARTMENT ID: **158962**
TANK ID: **9**
COMPARTMENT LETTER: **A**
SUBSTANCES: **DIESEL**
OTHER SUBSTANCES: **NOT REPORTED**
CAPACITY (GAL): **NOT REPORTED**
COMPARTMENT RELEASE DETECTION: **NOT REPORTED**
SPILL CONTAINMENT AND OVERFILL PREVENTION: **NOT REPORTED**

PIPING SYSTEMS

MATERIAL: **FRP**
CORROSION PROTECTION: **NOT REPORTED**
EXTERNAL CONTAINMENT: **NOT REPORTED**
CONNECTORS & VALVES:
NOT REPORTED
PIPEING RELEASE DETECTION:
NOT REPORTED

PIPE COMPLIANCE FLAG

CORROSION PROTECTION COMPLIANCE FLAG: **NO**
CORROSION PROTECTION VARIANCE: **NO VARIANCE**

TANK ID: **10**
NUMBER OF COMPARTMENTS: **1**
INSTALLATION DATE: **01/01/1974**
REGISTRATION DATE: **02/26/1988**
TANK CAPACITY (GAL): **12000**
EMPTY TANK: **NOT EMPTY**
STATUS: **PERM FILLED IN PLACE**
STATUS BEGIN DATE: **08/31/1987**
INTERNAL PROTECTION DATE: **NOT REPORTED**
REGULATORY STATUS: **FULLY REGULATED**
TANK DESIGN SINGLE WALL: **NO**
TANK DESIGN DOUBLE WALL: **NO**
PIPE DESIGN SINGLE WALL: **NO**
PIPE DESIGN DOUBLE WALL: **NO**

TANK DETAILS

MATERIAL:

STEEL

CORROSION PROTECTION:

NOT REPORTED

EXTERNAL CONTAINMENT:

NOT REPORTED

TANK COMPLIANCE FLAG

CORROSION PROTECTION COMPLIANCE FLAG: **NO**

CORROSION PROTECTION VARIANCE: **NO VARIANCE**

COMPARTMENT DETAILS

UST COMPARTMENT ID: **158959**

TANK ID: **10**

COMPARTMENT LETTER: **A**

SUBSTANCES: **DIESEL**

OTHER SUBSTANCES: **NOT REPORTED**

CAPACITY (GAL): **NOT REPORTED**

COMPARTMENT RELEASE DETECTION: **NOT REPORTED**

SPILL CONTAINMENT AND OVERFILL PREVENTION: **NOT REPORTED**

PIPING SYSTEMS

MATERIAL: **FRP**

CORROSION PROTECTION: **NOT REPORTED**

EXTERNAL CONTAINMENT: **NOT REPORTED**

CONNECTORS & VALVES:

NOT REPORTED

PIPEING RELEASE DETECTION:

NOT REPORTED

PIPE COMPLIANCE FLAG

CORROSION PROTECTION COMPLIANCE FLAG: **NO**

CORROSION PROTECTION VARIANCE: **NO VARIANCE**

TANK ID: **11**

NUMBER OF COMPARTMENTS: **1**

INSTALLATION DATE: **01/01/1974**

REGISTRATION DATE: **02/26/1988**

TANK CAPACITY (GAL): **12000**

EMPTY TANK: **NOT EMPTY**

STATUS: **PERM FILLED IN PLACE**

STATUS BEGIN DATE: **08/31/1987**

INTERNAL PROTECTION DATE: **NOT REPORTED**

REGULATORY STATUS: **FULLY REGULATED**

TANK DESIGN SINGLE WALL: **NO**

TANK DESIGN DOUBLE WALL: **NO**

PIPE DESIGN SINGLE WALL: **NO**

PIPE DESIGN DOUBLE WALL: **NO**

TANK DETAILS

MATERIAL:

STEEL

CORROSION PROTECTION:

NOT REPORTED

EXTERNAL CONTAINMENT:

NOT REPORTED

TANK COMPLIANCE FLAG

CORROSION PROTECTION COMPLIANCE FLAG: **NO**

CORROSION PROTECTION VARIANCE: **NO VARIANCE**

COMPARTMENT DETAILS

UST COMPARTMENT ID: **158961**

TANK ID: **11**

COMPARTMENT LETTER: **A**

SUBSTANCES: **GASOLINE**

OTHER SUBSTANCES: **NOT REPORTED**

CAPACITY (GAL): **NOT REPORTED**

COMPARTMENT RELEASE DETECTION: **NOT REPORTED**

SPILL CONTAINMENT AND OVERFILL PREVENTION: **NOT REPORTED**

PIPING SYSTEMS

MATERIAL: **FRP**

CORROSION PROTECTION: **NOT REPORTED**

EXTERNAL CONTAINMENT: **NOT REPORTED**

CONNECTORS & VALVES:

NOT REPORTED

PIPEING RELEASE DETECTION:

NOT REPORTED

PIPE COMPLIANCE FLAG

CORROSION PROTECTION COMPLIANCE FLAG: **NO**

CORROSION PROTECTION VARIANCE: **NO VARIANCE**

TANK ID: **12**

NUMBER OF COMPARTMENTS: **1**

INSTALLATION DATE: **01/01/1955**

REGISTRATION DATE: **02/26/1988**

TANK CAPACITY (GAL): **12000**

EMPTY TANK: **NOT EMPTY**

STATUS: **PERM FILLED IN PLACE**

STATUS BEGIN DATE: **08/31/1987**

INTERNAL PROTECTION DATE: **NOT REPORTED**

REGULATORY STATUS: **FULLY REGULATED**

TANK DESIGN SINGLE WALL: **NO**

TANK DESIGN DOUBLE WALL: **NO**

PIPE DESIGN SINGLE WALL: **NO**

PIPE DESIGN DOUBLE WALL: **NO**

TANK DETAILS

MATERIAL:

STEEL

CORROSION PROTECTION:

NOT REPORTED

EXTERNAL CONTAINMENT:

NOT REPORTED

TANK COMPLIANCE FLAG

CORROSION PROTECTION COMPLIANCE FLAG: **NO**

CORROSION PROTECTION VARIANCE: **NO VARIANCE**

COMPARTMENT DETAILS

UST COMPARTMENT ID: **158960**

TANK ID: **12**

COMPARTMENT LETTER: **A**

SUBSTANCES: **DIESEL**

OTHER SUBSTANCES: **NOT REPORTED**

CAPACITY (GAL): **NOT REPORTED**

COMPARTMENT RELEASE DETECTION: **NOT REPORTED**

SPILL CONTAINMENT AND OVERFILL PREVENTION: **NOT REPORTED**

PIPING SYSTEMS

MATERIAL: **STEEL**

CORROSION PROTECTION: **NOT REPORTED**

EXTERNAL CONTAINMENT: **NOT REPORTED**

CONNECTORS & VALVES:

NOT REPORTED

PIPEING RELEASE DETECTION:

NOT REPORTED

PIPE COMPLIANCE FLAG

CORROSION PROTECTION COMPLIANCE FLAG: **NO**

CORROSION PROTECTION VARIANCE: **NO VARIANCE**

TANK ID: **13**

NUMBER OF COMPARTMENTS: **1**

INSTALLATION DATE: **01/01/1970**

REGISTRATION DATE: **02/26/1988**

TANK CAPACITY (GAL): **8000**

EMPTY TANK: **NOT EMPTY**

STATUS: **PERM FILLED IN PLACE**

STATUS BEGIN DATE: **08/31/1987**

INTERNAL PROTECTION DATE: **NOT REPORTED**

REGULATORY STATUS: **FULLY REGULATED**

TANK DESIGN SINGLE WALL: **NO**

TANK DESIGN DOUBLE WALL: **NO**

PIPE DESIGN SINGLE WALL: **NO**

PIPE DESIGN DOUBLE WALL: **NO**

TANK DETAILS

MATERIAL:

STEEL

CORROSION PROTECTION:

NOT REPORTED

EXTERNAL CONTAINMENT:

NOT REPORTED

TANK COMPLIANCE FLAG

CORROSION PROTECTION COMPLIANCE FLAG: **NO**

CORROSION PROTECTION VARIANCE: **NO VARIANCE**

COMPARTMENT DETAILS

UST COMPARTMENT ID: **158958**

TANK ID: **13**

COMPARTMENT LETTER: **A**

SUBSTANCES: **NEW OIL**

OTHER SUBSTANCES: **NOT REPORTED**

CAPACITY (GAL): **NOT REPORTED**

COMPARTMENT RELEASE DETECTION: **NOT REPORTED**

SPILL CONTAINMENT AND OVERFILL PREVENTION: **NOT REPORTED**

PIPING SYSTEMS

MATERIAL: **STEEL**

CORROSION PROTECTION: **NOT REPORTED**

EXTERNAL CONTAINMENT: **NOT REPORTED**

CONNECTORS & VALVES:

NOT REPORTED

PIPEING RELEASE DETECTION:

NOT REPORTED

PIPE COMPLIANCE FLAG
CORROSION PROTECTION COMPLIANCE FLAG: **NO**
CORROSION PROTECTION VARIANCE: **NO VARIANCE**

TANK ID: **14**
NUMBER OF COMPARTMENTS: **1**
INSTALLATION DATE: **01/01/1970**
REGISTRATION DATE: **02/26/1988**
TANK CAPACITY (GAL): **8000**
EMPTY TANK: **NOT EMPTY**
STATUS: **PERM FILLED IN PLACE**
STATUS BEGIN DATE: **08/31/1987**
INTERNAL PROTECTION DATE: **NOT REPORTED**
REGULATORY STATUS: **FULLY REGULATED**
TANK DESIGN SINGLE WALL: **NO**
TANK DESIGN DOUBLE WALL: **NO**
PIPE DESIGN SINGLE WALL: **NO**
PIPE DESIGN DOUBLE WALL: **NO**

TANK DETAILS
MATERIAL:
STEEL
CORROSION PROTECTION:
NOT REPORTED
EXTERNAL CONTAINMENT:
NOT REPORTED
TANK COMPLIANCE FLAG
CORROSION PROTECTION COMPLIANCE FLAG: **NO**
CORROSION PROTECTION VARIANCE: **NO VARIANCE**

COMPARTMENT DETAILS
UST COMPARTMENT ID: **158957**
TANK ID: **14**
COMPARTMENT LETTER: **A**
SUBSTANCES: **USED OIL**
OTHER SUBSTANCES: **NOT REPORTED**
CAPACITY (GAL): **NOT REPORTED**
COMPARTMENT RELEASE DETECTION: **NOT REPORTED**
SPILL CONTAINMENT AND OVERFILL PREVENTION: **NOT REPORTED**

PIPING SYSTEMS
MATERIAL: **STEEL**
CORROSION PROTECTION: **NOT REPORTED**
EXTERNAL CONTAINMENT: **NOT REPORTED**
CONNECTORS & VALVES:
NOT REPORTED
PIPEING RELEASE DETECTION:
NOT REPORTED
PIPE COMPLIANCE FLAG
CORROSION PROTECTION COMPLIANCE FLAG: **NO**
CORROSION PROTECTION VARIANCE: **NO VARIANCE**

ABOVEGROUND STORAGE TANK INFORMATION

NO ABOVEGROUND STORAGE TANK DATA REPORTED FOR THIS FACILITY

Back to Report Summary

MAP ID# 119 **Distance from Property: 0.16 mi. (845 ft.) N**

FACILITY INFORMATION

ID#: **72468**
NAME: **MRS BAIRDS BREAD**
ADDRESS: **2600 MCCREE RD**
GARLAND, TX 75041-3901
COUNTY: **DALLAS**
REGION: **4**
TYPE: **FLEET REFUELING**
BEGIN DATE: **08/31/1987**
STATUS: **INACTIVE**
EXEMPT STATUS: **NO**
RECORDS OFF-SITE: **NO**
NUMBER OF ACTIVE UNDERGROUND TANKS: **0**
NUMBER OF ACTIVE ABOVEGROUND TANKS: **0**

APPLICATION INFORMATION:

RECEIVED DATE ON EARLIEST REGISTRATION FORM: **10/04/1999**
SIGNATURE DATE ON EARLIEST REGISTRATION FORM: **09/28/1999**
SIGNATURE NAME & TITLE: **R J PARROT, PRESIDENT**
ENFORCEMENT ACTION DATE: **NOT REPORTED**

CONTACT INFORMATION

NAME: **NOT REPORTED**
TITLE: **NOT REPORTED**
ORGANIZATION: **NOT REPORTED**
MAIL ADDRESS: **MAILING ADDRESS NOT REPORTED**
CITY NOT REPORTED
PHONE: **NOT REPORTED**

OWNER

OWNER NUMBER: **CN600345193**
NAME: **RANPARR INC**
CONTACT ADDRESS: **OWNER ADDRESS NOT REPORTED**
CITY NOT REPORTED
TYPE: **CORPORATION/COMPANY**
BEGIN DATE: **08/31/1987**
CONTACT ROLE: **NOT REPORTED**
CONTACT NAME: **NOT REPORTED**
CONTACT TITLE: **NOT REPORTED**
ORGANIZATION: **NOT REPORTED**
PHONE: **NOT REPORTED**
FAX: **NOT REPORTED**
EMAIL: **NOT REPORTED**

OPERATOR

NO OPERATOR INFORMATION REPORTED

SELF-CERTIFICATION

-**NO SELF-CERTIFICATION INFORMATION REPORTED-**

CONSTRUCTION NOTIFICATION

NOTIFICATION CONSTRUCTION ID: **19553**
APPLICATION RECEIVED DATE: **09/22/1999**
SCHEDULE CONSTRUCTION DATE: **10/22/1999**
GENERAL DESCRIPTION OF PROPOSED CONSTRUCTION:
NOT REPORTED

Petroleum Storage Tanks (PST)

UNDERGROUND STORAGE TANK

NO UNDERGROUND STORAGE TANK DATA REPORTED FOR THIS FACILITY

ABOVEGROUND STORAGE TANK INFORMATION

AST ID #: **192205** MULTIPLE COMPARTMENT FLAG: **NO**

TANK ID: **1** REGISTRATION DATE: **10/04/1999**

INSTALLATION DATE: **09/27/1999** STATUS BEGIN DATE: **01/31/2003**

TANK CAPACITY (GAL): **2000** REGULATORY STATUS: **FULLY REGULATED**

STATUS: **OUT OF USE** SUBSTANCES: **DIESEL**

MATERIAL OF CONSTRUCTION

STEEL: **NO** CORRUGATED METAL: **YES**

FIBERGLASS: **NO** CONCRETE: **NO**

ALUMINIUM: **NO**

CONTAINMENT

EARTHEN DIKE: **NO** CONCRETE: **YES**

CONTAINMENT LINER: **NO** NONE: **NO**

STAGE I VAPOR RECOVERY: **NOT REPORTED**

STAGE I INSTALLATION DATE: **NOT REPORTED**

Back to Report Summary

MAP ID# 119 **Distance from Property: 0.16 mi. (845 ft.) N**

FACILITY INFORMATION

REGISTRATION#: **73776** EPA ID: **TXR000064915**
TNRCC ID #: **28186**
NAME: **HOME DEPOT USA HD5046**
ADDRESS: **2600 MCCREE RD**
GARLAND, TX 75041
CONTACT: **ROSA WHIPPLE**
PHONE: **800-4518346**
BUSINESS DESCRIPTION: **HOME IMPROVEMENT RETAILER**
INDUSTRIAL WASTE PERMIT #: **NOT REPORTED**
MUNICIPAL WASTE PERMIT #: **NOT REPORTED**
SIC CODE: **NOT REPORTED**
WASTE GENERATOR: **YES**
WASTE RECEIVER: **NO**
WASTE TRANSPORTER: **NO**
TRANSFER FACILITY: **NO**
MAQUILADORA (MEXICAN FACILITY): **NO**
STATUS: **INACTIVE**
AMOUNT OF WASTE GENERATED: **CONDITIONALLY EXEMPT SMALL QUANTITY GENERATOR**
GENERATOR TYPE: **NON-INDUSTRIAL AND/OR MUNICIPAL**
THIS FACILITY IS A NOTIFIER
THIS FACILITY IS A STEERS REPORTER - (STATE OF TEXAS ENVIRONMENTAL ELECTRONIC REPORTING SYSTEM)
THIS FACILITY IS NOT REQUIRED TO SUBMIT AN ANNUAL WASTE SUMMARY REPORT
THIS FACILITY IS NOT INVOLVED IN RECYCLING ACTIVITIES
LAST UPDATE TO TRACS (TCEQ REGULATORY ACTIVITIES AND COMPLIANCE SYSTEM): **05/15/2012**

OWNER INFORMATION

NAME: **HOME DEPOT USA INC**
ADDRESS: **2455 PACES FERRY AVE # C19**
ATLANTA, GA 30339
PHONE: **1-770-3843540**

ACTIVITIES

ACTIVITY TYPE: **UNKNOWN**
ACTIVITY DESCRIPTION: **NOT REPORTED**

WASTE

WASTE ID: **333225**
WASTE CODE STATUS: **ACTIVE**
WASTE IS RADIOACTIVE: **NO**
WASTE IS TREATED OFF SITE: **YES**
GENERATOR'S DESCRIPTION OF WASTE: **MDI RESIN CYLINDER**

WASTE ID: **235048**
WASTE CODE STATUS: **INACTIVE**
WASTE IS RADIOACTIVE: **NO**
WASTE IS TREATED OFF SITE: **YES**
GENERATOR'S DESCRIPTION OF WASTE: **ORGANIC PEROXIDE; INACTIVATED FOR UNKNOWN REASON.**

WASTE ID: **235049**
WASTE CODE STATUS: **INACTIVE**
WASTE IS RADIOACTIVE: **NO**
WASTE IS TREATED OFF SITE: **NO**

GENERATOR'S DESCRIPTION OF WASTE: **WASTE CORROSIVE FLAMMABLE**

WASTE ID: **235050**
WASTE CODE STATUS: **INACTIVE**
WASTE IS RADIOACTIVE: **NO**
WASTE IS TREATED OFF SITE: **NO**
GENERATOR'S DESCRIPTION OF WASTE: **DEBRIS CONTAINING GASOLINE**

WASTE ID: **235051**
WASTE CODE STATUS: **INACTIVE**
WASTE IS RADIOACTIVE: **NO**
WASTE IS TREATED OFF SITE: **NO**
GENERATOR'S DESCRIPTION OF WASTE: **OZZY JUICE - PARTS WASHER SOLUTION**

WASTE ID: **235052**
WASTE CODE STATUS: **INACTIVE**
WASTE IS RADIOACTIVE: **NO**
WASTE IS TREATED OFF SITE: **NO**
GENERATOR'S DESCRIPTION OF WASTE: **FLAMMABLE SOLID LOOSEPACK**

WASTE ID: **235053**
WASTE CODE STATUS: **INACTIVE**
WASTE IS RADIOACTIVE: **NO**
WASTE IS TREATED OFF SITE: **NO**
GENERATOR'S DESCRIPTION OF WASTE: **FLAMMABLE LOOSEPACK**

WASTE ID: **235054**
WASTE CODE STATUS: **INACTIVE**
WASTE IS RADIOACTIVE: **NO**
WASTE IS TREATED OFF SITE: **NO**
GENERATOR'S DESCRIPTION OF WASTE: **ALKALINE/CORROSIVE LOOSEPACK**

WASTE ID: **235055**
WASTE CODE STATUS: **INACTIVE**
WASTE IS RADIOACTIVE: **NO**
WASTE IS TREATED OFF SITE: **NO**
GENERATOR'S DESCRIPTION OF WASTE: **ACIDIC/CORROSIVE LOOSEPACK**

WASTE ID: **235056**
WASTE CODE STATUS: **INACTIVE**
WASTE IS RADIOACTIVE: **NO**
WASTE IS TREATED OFF SITE: **NO**
GENERATOR'S DESCRIPTION OF WASTE: **TOXIC (SOLIDS ONLY) LOOSEPACK - NO FERTILIZERS**

WASTE ID: **235057**
WASTE CODE STATUS: **INACTIVE**
WASTE IS RADIOACTIVE: **NO**
WASTE IS TREATED OFF SITE: **NO**
GENERATOR'S DESCRIPTION OF WASTE: **TOXIC (LIQUIDS ONLY) LOOSEPACK**

WASTE ID: **235058**
WASTE CODE STATUS: **INACTIVE**
WASTE IS RADIOACTIVE: **NO**
WASTE IS TREATED OFF SITE: **NO**

GENERATOR'S DESCRIPTION OF WASTE: **AEROSOLS-ACCUMULATION DRUM**

WASTE ID: **235059**
WASTE CODE STATUS: **INACTIVE**
WASTE IS RADIOACTIVE: **NO**
WASTE IS TREATED OFF SITE: **NO**
GENERATOR'S DESCRIPTION OF WASTE: **OXIDIZER LOOSEPACK**

WASTE ID: **235060**
WASTE CODE STATUS: **INACTIVE**
WASTE IS RADIOACTIVE: **NO**
WASTE IS TREATED OFF SITE: **NO**
GENERATOR'S DESCRIPTION OF WASTE: **OIL BASED PAINTS AND STAINS**

WASTE ID: **235061**
WASTE CODE STATUS: **INACTIVE**
WASTE IS RADIOACTIVE: **NO**
WASTE IS TREATED OFF SITE: **NO**
GENERATOR'S DESCRIPTION OF WASTE: **FERTILIZERS WITH PESTICIDES (BROKEN BAGS ONLY)**

WASTE ID: **235062**
WASTE CODE STATUS: **INACTIVE**
WASTE IS RADIOACTIVE: **NO**
WASTE IS TREATED OFF SITE: **YES**
GENERATOR'S DESCRIPTION OF WASTE: **BLEACH SOLUTIONS (NO SOLIDS) LOOSEPACK; INACTIVATED FOR UNKNOWN REASON.**

WASTE ID: **235063**
WASTE CODE STATUS: **INACTIVE**
WASTE IS RADIOACTIVE: **NO**
WASTE IS TREATED OFF SITE: **YES**
GENERATOR'S DESCRIPTION OF WASTE: **CRUSHED FLUORESCENT LIGHT TUBES; INACTIVATED FOR UNKNOWN REASON.**

WASTE ID: **235064**
WASTE CODE STATUS: **INACTIVE**
WASTE IS RADIOACTIVE: **NO**
WASTE IS TREATED OFF SITE: **NO**
GENERATOR'S DESCRIPTION OF WASTE: **FERTILIZER SWEEPINGS ONLY (NO BAGS)**

WASTE ID: **235065**
WASTE CODE STATUS: **INACTIVE**
WASTE IS RADIOACTIVE: **NO**
WASTE IS TREATED OFF SITE: **NO**
GENERATOR'S DESCRIPTION OF WASTE: **BULK GASOLINE**

WASTE ID: **235066**
WASTE CODE STATUS: **INACTIVE**
WASTE IS RADIOACTIVE: **NO**
WASTE IS TREATED OFF SITE: **NO**
GENERATOR'S DESCRIPTION OF WASTE: **COMPRESSED GAS CYLINDERS (ALL SIZES)**

WASTE ID: **235067**
WASTE CODE STATUS: **INACTIVE**
WASTE IS RADIOACTIVE: **NO**

WASTE IS TREATED OFF SITE: **NO**
GENERATOR'S DESCRIPTION OF WASTE: **OXYGEN COMPRESSED GAS CYLINDERS (SMALL)**

WASTE ID: **235068**
WASTE CODE STATUS: **INACTIVE**
WASTE IS RADIOACTIVE: **NO**
WASTE IS TREATED OFF SITE: **NO**
GENERATOR'S DESCRIPTION OF WASTE: **APPARATUSES CONTAINING MERCURY AND DEBRIS**

WASTE ID: **235069**
WASTE CODE STATUS: **INACTIVE**
WASTE IS RADIOACTIVE: **NO**
WASTE IS TREATED OFF SITE: **YES**
GENERATOR'S DESCRIPTION OF WASTE: **OXIDIZER LIQUID LOOSE PACK; INACTIVATED FOR UNKNOWN REASON.**

WASTE ID: **235070**
WASTE CODE STATUS: **INACTIVE**
WASTE IS RADIOACTIVE: **NO**
WASTE IS TREATED OFF SITE: **NO**
GENERATOR'S DESCRIPTION OF WASTE: **OFF SPEC CATCH BASIN WATER**

WASTE ID: **235071**
WASTE CODE STATUS: **INACTIVE**
WASTE IS RADIOACTIVE: **NO**
WASTE IS TREATED OFF SITE: **NO**
GENERATOR'S DESCRIPTION OF WASTE: **LIGHTERS FOR DISPOSAL**

WASTE ID: **235072**
WASTE CODE STATUS: **INACTIVE**
WASTE IS RADIOACTIVE: **NO**
WASTE IS TREATED OFF SITE: **NO**
GENERATOR'S DESCRIPTION OF WASTE: **COMPRESSED GAS CYLINDERS (MAPP GAS)**

WASTE ID: **237439**
WASTE CODE STATUS: **INACTIVE**
WASTE IS RADIOACTIVE: **NO**
WASTE IS TREATED OFF SITE: **NO**
GENERATOR'S DESCRIPTION OF WASTE: **ORGANIC PEROXIDE**

WASTE ID: **237440**
WASTE CODE STATUS: **INACTIVE**
WASTE IS RADIOACTIVE: **NO**
WASTE IS TREATED OFF SITE: **NO**
GENERATOR'S DESCRIPTION OF WASTE: **BLEACH SOLUTIONS (NO SOLIDS) LOOSEPACK**

WASTE ID: **237441**
WASTE CODE STATUS: **INACTIVE**
WASTE IS RADIOACTIVE: **NO**
WASTE IS TREATED OFF SITE: **NO**
GENERATOR'S DESCRIPTION OF WASTE: **CRUSHED FLOURESCENT LIGHT TUBES**

WASTE ID: **237442**
WASTE CODE STATUS: **INACTIVE**
WASTE IS RADIOACTIVE: **NO**

WASTE IS TREATED OFF SITE: **NO**
GENERATOR'S DESCRIPTION OF WASTE: **OXIDIZER LIQUID LOOSE PACK**

WASTE ID: **244896**
WASTE CODE STATUS: **INACTIVE**
WASTE IS RADIOACTIVE: **NO**
WASTE IS TREATED OFF SITE: **NO**
GENERATOR'S DESCRIPTION OF WASTE: **FLAMMABLE/TOXIC LOOSE PACK**

WASTE ID: **244897**
WASTE CODE STATUS: **INACTIVE**
WASTE IS RADIOACTIVE: **NO**
WASTE IS TREATED OFF SITE: **NO**
GENERATOR'S DESCRIPTION OF WASTE: **LEAD CONTAMINATED DEBRIS**

WASTE ID: **244898**
WASTE CODE STATUS: **INACTIVE**
WASTE IS RADIOACTIVE: **NO**
WASTE IS TREATED OFF SITE: **NO**
GENERATOR'S DESCRIPTION OF WASTE: **OIL WITH GASOLINE**

WASTE ID: **244899**
WASTE CODE STATUS: **INACTIVE**
WASTE IS RADIOACTIVE: **NO**
WASTE IS TREATED OFF SITE: **NO**
GENERATOR'S DESCRIPTION OF WASTE: **PARTS WASHER MACHINE**

WASTE ID: **244900**
WASTE CODE STATUS: **INACTIVE**
WASTE IS RADIOACTIVE: **NO**
WASTE IS TREATED OFF SITE: **NO**
GENERATOR'S DESCRIPTION OF WASTE: **REGULATED LEAD ACID BATTERIES FOR RECYCLING (AUTOMOTIVE)**

WASTE ID: **247384**
WASTE CODE STATUS: **INACTIVE**
WASTE IS RADIOACTIVE: **NO**
WASTE IS TREATED OFF SITE: **NO**
GENERATOR'S DESCRIPTION OF WASTE: **OXIDIZER LIQUID LOOSE PACK; INACTIVATED FOR UNKNOWN REASON.**

WASTE ID: **247385**
WASTE CODE STATUS: **INACTIVE**
WASTE IS RADIOACTIVE: **NO**
WASTE IS TREATED OFF SITE: **NO**
GENERATOR'S DESCRIPTION OF WASTE: **REGULATED SMALL SEALED LEAD ACID BATTERIES**

WASTE ID: **253244**
WASTE CODE STATUS: **INACTIVE**
WASTE IS RADIOACTIVE: **NO**
WASTE IS TREATED OFF SITE: **NO**
GENERATOR'S DESCRIPTION OF WASTE: **ACIDS CONTAINING HYDROFLUORIC ACID**

WASTE ID: **253245**
WASTE CODE STATUS: **INACTIVE**
WASTE IS RADIOACTIVE: **NO**

WASTE IS TREATED OFF SITE: **NO**
GENERATOR'S DESCRIPTION OF WASTE: **ZINC PHOSPHIDE RODENTICIDE; INACTIVATED FOR UNKNOWN REASON.**

WASTE ID: **253246**
WASTE CODE STATUS: **INACTIVE**
WASTE IS RADIOACTIVE: **NO**
WASTE IS TREATED OFF SITE: **NO**
GENERATOR'S DESCRIPTION OF WASTE: **POOL TABLETS; INACTIVATED FOR UNKNOWN REASON.**

WASTE ID: **253247**
WASTE CODE STATUS: **INACTIVE**
WASTE IS RADIOACTIVE: **NO**
WASTE IS TREATED OFF SITE: **NO**
GENERATOR'S DESCRIPTION OF WASTE: **EMPTY GAS CADDY; INACTIVATED FOR UNKNOWN REASON.**

WASTE ID: **253248**
WASTE CODE STATUS: **INACTIVE**
WASTE IS RADIOACTIVE: **NO**
WASTE IS TREATED OFF SITE: **NO**
GENERATOR'S DESCRIPTION OF WASTE: **ISOCYANATES CYLINDER; INACTIVATED FOR UNKNOWN REASON.**

WASTE ID: **253249**
WASTE CODE STATUS: **INACTIVE**
WASTE IS RADIOACTIVE: **NO**
WASTE IS TREATED OFF SITE: **NO**
GENERATOR'S DESCRIPTION OF WASTE: **OIL BASED PAINT CONTAMINATED DEBRIS**

WASTE ID: **253250**
WASTE CODE STATUS: **INACTIVE**
WASTE IS RADIOACTIVE: **NO**
WASTE IS TREATED OFF SITE: **NO**
GENERATOR'S DESCRIPTION OF WASTE: **SAFETY BOOSTERS; INACTIVATED FOR UNKNOWN REASON.**

WASTE ID: **253251**
WASTE CODE STATUS: **INACTIVE**
WASTE IS RADIOACTIVE: **NO**
WASTE IS TREATED OFF SITE: **NO**
GENERATOR'S DESCRIPTION OF WASTE: **METHANOL/ETHANOL AND WATER; INACTIVATED FOR UNKNOWN REASON.**

WASTE ID: **253252**
WASTE CODE STATUS: **INACTIVE**
WASTE IS RADIOACTIVE: **NO**
WASTE IS TREATED OFF SITE: **NO**
GENERATOR'S DESCRIPTION OF WASTE: **MOTH BALLS**

WASTE ID: **253253**
WASTE CODE STATUS: **INACTIVE**
WASTE IS RADIOACTIVE: **NO**
WASTE IS TREATED OFF SITE: **NO**
GENERATOR'S DESCRIPTION OF WASTE: **ACIDIC/CORROSIVE /ORGANIC LOOSEPACK**

WASTE ID: **253254**
WASTE CODE STATUS: **INACTIVE**
WASTE IS RADIOACTIVE: **NO**

WASTE IS TREATED OFF SITE: **NO**
GENERATOR'S DESCRIPTION OF WASTE: **ACETYLENE CYLINDER; INACTIVATED FOR UNKNOWN REASON.**

WASTE ID: **253255**
WASTE CODE STATUS: **INACTIVE**
WASTE IS RADIOACTIVE: **NO**
WASTE IS TREATED OFF SITE: **NO**
GENERATOR'S DESCRIPTION OF WASTE: **AMINES LIQUID CORROSIVE FLAMMABLE; INACTIVATED FOR UNKNOWN REASON.**

WASTE ID: **243799**
WASTE CODE STATUS: **INACTIVE**
WASTE IS RADIOACTIVE: **NO**
WASTE IS TREATED OFF SITE: **NO**
GENERATOR'S DESCRIPTION OF WASTE: **WASTE CORROSIVE FLAMMABLE**

WASTE ID: **243800**
WASTE CODE STATUS: **INACTIVE**
WASTE IS RADIOACTIVE: **NO**
WASTE IS TREATED OFF SITE: **NO**
GENERATOR'S DESCRIPTION OF WASTE: **DEBRIS CONTAINING GASOLINE**

WASTE ID: **243801**
WASTE CODE STATUS: **INACTIVE**
WASTE IS RADIOACTIVE: **NO**
WASTE IS TREATED OFF SITE: **NO**
GENERATOR'S DESCRIPTION OF WASTE: **OZZY JUICE - PARTS WASHER SOLUTION**

WASTE ID: **243802**
WASTE CODE STATUS: **INACTIVE**
WASTE IS RADIOACTIVE: **NO**
WASTE IS TREATED OFF SITE: **NO**
GENERATOR'S DESCRIPTION OF WASTE: **FLAMMABLE SOLID LOOSEPACK**

WASTE ID: **243803**
WASTE CODE STATUS: **INACTIVE**
WASTE IS RADIOACTIVE: **NO**
WASTE IS TREATED OFF SITE: **NO**
GENERATOR'S DESCRIPTION OF WASTE: **FLAMMABLE LOOSEPACK**

WASTE ID: **243804**
WASTE CODE STATUS: **INACTIVE**
WASTE IS RADIOACTIVE: **NO**
WASTE IS TREATED OFF SITE: **NO**
GENERATOR'S DESCRIPTION OF WASTE: **ALKALINE/CORROSIVE LOOSEPACK**

WASTE ID: **243805**
WASTE CODE STATUS: **INACTIVE**
WASTE IS RADIOACTIVE: **NO**
WASTE IS TREATED OFF SITE: **NO**
GENERATOR'S DESCRIPTION OF WASTE: **ACIDIC/CORROSIVE LOOSEPACK**

WASTE ID: **243806**
WASTE CODE STATUS: **INACTIVE**
WASTE IS RADIOACTIVE: **NO**

WASTE IS TREATED OFF SITE: **NO**
GENERATOR'S DESCRIPTION OF WASTE: **TOXIC (SOLIDS ONLY) LOOSEPACK - NO FERTILIZERS**

WASTE ID: **243807**
WASTE CODE STATUS: **INACTIVE**
WASTE IS RADIOACTIVE: **NO**
WASTE IS TREATED OFF SITE: **NO**
GENERATOR'S DESCRIPTION OF WASTE: **TOXIC (LIQUIDS ONLY) LOOSEPACK**

WASTE ID: **243808**
WASTE CODE STATUS: **INACTIVE**
WASTE IS RADIOACTIVE: **NO**
WASTE IS TREATED OFF SITE: **NO**
GENERATOR'S DESCRIPTION OF WASTE: **AEROSOLS - ACCUMULATION DRUM**

WASTE ID: **243809**
WASTE CODE STATUS: **INACTIVE**
WASTE IS RADIOACTIVE: **NO**
WASTE IS TREATED OFF SITE: **NO**
GENERATOR'S DESCRIPTION OF WASTE: **OXIDIZER SOLID LOOSEPACK**

WASTE ID: **243810**
WASTE CODE STATUS: **INACTIVE**
WASTE IS RADIOACTIVE: **NO**
WASTE IS TREATED OFF SITE: **NO**
GENERATOR'S DESCRIPTION OF WASTE: **OIL BASED PAINTS AND STAINS; INACTIVATED FOR UNKNOWN REASON.**

WASTE ID: **243811**
WASTE CODE STATUS: **INACTIVE**
WASTE IS RADIOACTIVE: **NO**
WASTE IS TREATED OFF SITE: **NO**
GENERATOR'S DESCRIPTION OF WASTE: **FERTILIZERS WITH PESTICIDES (BROKEN BAGS ONLY)**

WASTE ID: **243812**
WASTE CODE STATUS: **INACTIVE**
WASTE IS RADIOACTIVE: **NO**
WASTE IS TREATED OFF SITE: **NO**
GENERATOR'S DESCRIPTION OF WASTE: **FERTILIZER SWEEPINGS ONLY (NO BAGS)**

WASTE ID: **243813**
WASTE CODE STATUS: **INACTIVE**
WASTE IS RADIOACTIVE: **NO**
WASTE IS TREATED OFF SITE: **NO**
GENERATOR'S DESCRIPTION OF WASTE: **BULK GASOLINE**

WASTE ID: **243814**
WASTE CODE STATUS: **INACTIVE**
WASTE IS RADIOACTIVE: **NO**
WASTE IS TREATED OFF SITE: **NO**
GENERATOR'S DESCRIPTION OF WASTE: **COMPRESSED GAS CYLINDERS (ALL SIZES)**

WASTE ID: **243815**
WASTE CODE STATUS: **INACTIVE**
WASTE IS RADIOACTIVE: **NO**

WASTE IS TREATED OFF SITE: **NO**
GENERATOR'S DESCRIPTION OF WASTE: **OXYGEN COMPRESSED GAS CYLINDERS (SMALL)**

WASTE ID: **243816**
WASTE CODE STATUS: **INACTIVE**
WASTE IS RADIOACTIVE: **NO**
WASTE IS TREATED OFF SITE: **NO**
GENERATOR'S DESCRIPTION OF WASTE: **APPARATUSES CONTAINING MERCURY AND DEBRIS**

WASTE ID: **243817**
WASTE CODE STATUS: **INACTIVE**
WASTE IS RADIOACTIVE: **NO**
WASTE IS TREATED OFF SITE: **NO**
GENERATOR'S DESCRIPTION OF WASTE: **OFF SPEC CATCH BASIN WATER**

WASTE ID: **243818**
WASTE CODE STATUS: **INACTIVE**
WASTE IS RADIOACTIVE: **NO**
WASTE IS TREATED OFF SITE: **NO**
GENERATOR'S DESCRIPTION OF WASTE: **LIGHTERS FOR DISPOSAL**

WASTE ID: **243819**
WASTE CODE STATUS: **INACTIVE**
WASTE IS RADIOACTIVE: **NO**
WASTE IS TREATED OFF SITE: **NO**
GENERATOR'S DESCRIPTION OF WASTE: **COMPRESSED GAS CYLINDERS (MAPP GAS)**

WASTE ID: **243820**
WASTE CODE STATUS: **INACTIVE**
WASTE IS RADIOACTIVE: **NO**
WASTE IS TREATED OFF SITE: **NO**
GENERATOR'S DESCRIPTION OF WASTE: **ORGANIC PEROXIDE**

WASTE ID: **243821**
WASTE CODE STATUS: **INACTIVE**
WASTE IS RADIOACTIVE: **YES**
WASTE IS TREATED OFF SITE: **NO**
GENERATOR'S DESCRIPTION OF WASTE: **BLEACH SOLUTIONS (NO SOLIDS) LOOSEPACK**

WASTE ID: **243822**
WASTE CODE STATUS: **INACTIVE**
WASTE IS RADIOACTIVE: **NO**
WASTE IS TREATED OFF SITE: **NO**
GENERATOR'S DESCRIPTION OF WASTE: **CRUSHED FLUORESCENT LIGHT TUBES**

WASTE ID: **243823**
WASTE CODE STATUS: **INACTIVE**
WASTE IS RADIOACTIVE: **NO**
WASTE IS TREATED OFF SITE: **NO**
GENERATOR'S DESCRIPTION OF WASTE: **OXIDIZER LIQUID LOOSE PACK; INACTIVATED FOR UNKNOWN REASON.**

WASTE ID: **222373**
WASTE CODE STATUS: **INACTIVE**
WASTE IS RADIOACTIVE: **NO**

WASTE IS TREATED OFF SITE: **YES**

GENERATOR'S DESCRIPTION OF WASTE: **AEROSOLS, COMPRESSED GAS. USED/RETURNED/DAMAGED/SPILLED PRODUCT. DATE OF GENERAT**

WASTE ID: **222374**

WASTE CODE STATUS: **INACTIVE**

WASTE IS RADIOACTIVE: **NO**

WASTE IS TREATED OFF SITE: **YES**

GENERATOR'S DESCRIPTION OF WASTE: **PAINT RELATED MATERIAL-FLAMMABLE LIQUIDS. USED/RETURNED/DAMAGED/SPILLED PRODUCT.**

WASTE ID: **222375**

WASTE CODE STATUS: **INACTIVE**

WASTE IS RADIOACTIVE: **NO**

WASTE IS TREATED OFF SITE: **YES**

GENERATOR'S DESCRIPTION OF WASTE: **PESTICIDES SOLIDS. USED/RETURNED/DAMAGED/SPILLED PRODUCT. DATE OF GENERATION: 1/**

WASTE ID: **54798**

WASTE CODE STATUS: **INACTIVE**

WASTE IS RADIOACTIVE: **NO**

WASTE IS TREATED OFF SITE: **YES**

GENERATOR'S DESCRIPTION OF WASTE: **NOT REPORTED**

Back to Report Summary

MAP ID# 120 **Distance from Property: 0.17 mi. (898 ft.) N**

FACILITY INFORMATION

LPST ID: **110814**
FACILITY ID: **0026434**
NAME: **EXXON 6 2069**
ADDRESS: **13033 COIT RD**
DALLAS, TX 75240

LPST/s AT THIS FACILITY. ID/s ARE LISTED BELOW:
110814

LEAKING TANK DETAILS

LPST ID: **110814**
NAME: **EXXON 6 2069**
FACILITY LOCATION: **13033 COIT**
PRIORITY CODE: **4.1 - GW IMPACTED NO APPARENT THREATS OR IMPACTS TO RECEPTORS**
STATUS CODE: **6A - FINAL CONCURRENCE ISSUED**
REPORTED DATE: **4/10/1996**
ENTERED DATE: **4/16/1996**

PRP INFORMATION
NAME: **EXXONMOBIL**
ADDRESS: **PO BOX 4552**
HOUSTON TX 77210
CONTACT: **DALE GOMM**
PHONE: **713/819-6879**

UNDERGROUND STORAGE TANK

TANK ID: **1**
NUMBER OF COMPARTMENTS: **1**
INSTALLATION DATE: **01/01/1985**
REGISTRATION DATE: **05/08/1986**
TANK CAPACITY (GAL): **8000**
EMPTY TANK: **NOT EMPTY**
STATUS: **REMOVED FROM GROUND**
STATUS BEGIN DATE: **09/16/1998**
INTERNAL PROTECTION DATE: **NOT REPORTED**
REGULATORY STATUS: **FULLY REGULATED**
TANK DESIGN SINGLE WALL: **YES**
TANK DESIGN DOUBLE WALL: **NO**
PIPE DESIGN SINGLE WALL: **YES**
PIPE DESIGN DOUBLE WALL: **NO**

TANK DETAILS

MATERIAL:
FRP
CORROSION PROTECTION:
FRP TANK OR PIPING (NONCORRODIBLE)
EXTERNAL CONTAINMENT:
NOT REPORTED
TANK COMPLIANCE FLAG
CORROSION PROTECTION COMPLIANCE FLAG: **YES**
CORROSION PROTECTION VARIANCE: **NO VARIANCE**

COMPARTMENT DETAILS

UST COMPARTMENT ID: **35044**
TANK ID: **1**
COMPARTMENT LETTER: **A**
SUBSTANCES: **GASOLINE**
OTHER SUBSTANCES: **NOT REPORTED**
CAPACITY (GAL): **8000**
COMPARTMENT RELEASE DETECTION: **NOT REPORTED**
SPILL CONTAINMENT AND OVERFILL PREVENTION: **TIGHT-FILL FITTING CONTAINER/BUCKET/SUMP,FACTORY - BUILT SPILL CONTAINER/BUCKET/SUMP,FLOW RESTRICTOR VALUE**

PIPING SYSTEMS

MATERIAL: **FRP**
CORROSION PROTECTION: **FRP TANK OR PIPING (NONCORRODIBLE)**
EXTERNAL CONTAINMENT: **NOT REPORTED**
CONNECTORS & VALVES:
NOT REPORTED
CORROSION PROTECTION: **FRP TANK OR PIPING (NONCORRODIBLE)**
PIPE COMPLIANCE FLAG
CORROSION PROTECTION COMPLIANCE FLAG: **YES**
CORROSION PROTECTION VARIANCE: **NO VARIANCE**

TANK ID: **2**
NUMBER OF COMPARTMENTS: **1**
INSTALLATION DATE: **01/01/1985**
REGISTRATION DATE: **05/08/1986**
TANK CAPACITY (GAL): **10000**
EMPTY TANK: **NOT EMPTY**
STATUS: **REMOVED FROM GROUND**
STATUS BEGIN DATE: **09/16/1998**
INTERNAL PROTECTION DATE: **NOT REPORTED**
REGULATORY STATUS: **FULLY REGULATED**
TANK DESIGN SINGLE WALL: **YES**
TANK DESIGN DOUBLE WALL: **NO**
PIPE DESIGN SINGLE WALL: **YES**
PIPE DESIGN DOUBLE WALL: **NO**

TANK DETAILS

MATERIAL:
FRP
CORROSION PROTECTION:
FRP TANK OR PIPING (NONCORRODIBLE)
EXTERNAL CONTAINMENT:
NOT REPORTED
TANK COMPLIANCE FLAG
CORROSION PROTECTION COMPLIANCE FLAG: **YES**
CORROSION PROTECTION VARIANCE: **NO VARIANCE**

COMPARTMENT DETAILS

UST COMPARTMENT ID: **35047**
TANK ID: **2**
COMPARTMENT LETTER: **A**
SUBSTANCES: **GASOLINE**
OTHER SUBSTANCES: **NOT REPORTED**
CAPACITY (GAL): **10000**
COMPARTMENT RELEASE DETECTION: **NOT REPORTED**
SPILL CONTAINMENT AND OVERFILL PREVENTION: **TIGHT-FILL FITTING CONTAINER/BUCKET/SUMP,FACTORY - BUILT**

SPILL CONTAINER/BUCKET/SUMP,FLOW RESTRICTOR VALUE

PIPING SYSTEMS

MATERIAL: **FRP**

CORROSION PROTECTION: **FRP TANK OR PIPING (NONCORRODIBLE)**

EXTERNAL CONTAINMENT: **NOT REPORTED**

CONNECTORS & VALVES:

NOT REPORTED

CORROSION PROTECTION: **FRP TANK OR PIPING (NONCORRODIBLE)**

PIPE COMPLIANCE FLAG

CORROSION PROTECTION COMPLIANCE FLAG: **YES**

CORROSION PROTECTION VARIANCE: **NO VARIANCE**

TANK ID: **3**

NUMBER OF COMPARTMENTS: **1**

INSTALLATION DATE: **01/01/1985**

REGISTRATION DATE: **05/08/1986**

TANK CAPACITY (GAL): **12000**

EMPTY TANK: **NOT EMPTY**

STATUS: **REMOVED FROM GROUND**

STATUS BEGIN DATE: **09/16/1998**

INTERNAL PROTECTION DATE: **NOT REPORTED**

REGULATORY STATUS: **FULLY REGULATED**

TANK DESIGN SINGLE WALL: **YES**

TANK DESIGN DOUBLE WALL: **NO**

PIPE DESIGN SINGLE WALL: **YES**

PIPE DESIGN DOUBLE WALL: **NO**

TANK DETAILS

MATERIAL:

FRP

CORROSION PROTECTION:

FRP TANK OR PIPING (NONCORRODIBLE)

EXTERNAL CONTAINMENT:

NOT REPORTED

TANK COMPLIANCE FLAG

CORROSION PROTECTION COMPLIANCE FLAG: **YES**

CORROSION PROTECTION VARIANCE: **NO VARIANCE**

COMPARTMENT DETAILS

UST COMPARTMENT ID: **35046**

TANK ID: **3**

COMPARTMENT LETTER: **A**

SUBSTANCES: **GASOLINE**

OTHER SUBSTANCES: **NOT REPORTED**

CAPACITY (GAL): **12000**

COMPARTMENT RELEASE DETECTION: **NOT REPORTED**

SPILL CONTAINMENT AND OVERFILL PREVENTION: **TIGHT-FILL FITTING CONTAINER/BUCKET/SUMP,FACTORY - BUILT**

SPILL CONTAINER/BUCKET/SUMP,FLOW RESTRICTOR VALUE

PIPING SYSTEMS

MATERIAL: **FRP**

CORROSION PROTECTION: **FRP TANK OR PIPING (NONCORRODIBLE)**

EXTERNAL CONTAINMENT: **NOT REPORTED**

CONNECTORS & VALVES:

NOT REPORTED

CORROSION PROTECTION: **FRP TANK OR PIPING (NONCORRODIBLE)**

PIPE COMPLIANCE FLAG

CORROSION PROTECTION COMPLIANCE FLAG: **YES**
CORROSION PROTECTION VARIANCE: **NO VARIANCE**

TANK ID: **4**
NUMBER OF COMPARTMENTS: **1**
INSTALLATION DATE: **01/01/1985**
REGISTRATION DATE: **05/08/1986**
TANK CAPACITY (GAL): **1000**
EMPTY TANK: **NOT EMPTY**
STATUS: **REMOVED FROM GROUND**
STATUS BEGIN DATE: **09/16/1998**
INTERNAL PROTECTION DATE: **NOT REPORTED**
REGULATORY STATUS: **FULLY REGULATED**
TANK DESIGN SINGLE WALL: **YES**
TANK DESIGN DOUBLE WALL: **NO**
PIPE DESIGN SINGLE WALL: **YES**
PIPE DESIGN DOUBLE WALL: **NO**

TANK DETAILS

MATERIAL:
FRP
CORROSION PROTECTION:
FRP TANK OR PIPING (NONCORRODIBLE)
EXTERNAL CONTAINMENT:
NOT REPORTED
TANK COMPLIANCE FLAG
CORROSION PROTECTION COMPLIANCE FLAG: **YES**
CORROSION PROTECTION VARIANCE: **NO VARIANCE**

COMPARTMENT DETAILS

UST COMPARTMENT ID: **35045**
TANK ID: **4**
COMPARTMENT LETTER: **A**
SUBSTANCES: **USED OIL**
OTHER SUBSTANCES: **NOT REPORTED**
CAPACITY (GAL): **1000**
COMPARTMENT RELEASE DETECTION: **NOT REPORTED**
SPILL CONTAINMENT AND OVERFILL PREVENTION: **TIGHT-FILL FITTING CONTAINER/BUCKET/SUMP,FACTORY - BUILT SPILL CONTAINER/BUCKET/SUMP,FLOW RESTRICTOR VALUE**

PIPING SYSTEMS

MATERIAL: **FRP**
CORROSION PROTECTION: **FRP TANK OR PIPING (NONCORRODIBLE)**
EXTERNAL CONTAINMENT: **NOT REPORTED**
CONNECTORS & VALVES:
NOT REPORTED
CORROSION PROTECTION: **FRP TANK OR PIPING (NONCORRODIBLE)**
PIPE COMPLIANCE FLAG
CORROSION PROTECTION COMPLIANCE FLAG: **YES**
CORROSION PROTECTION VARIANCE: **NO VARIANCE**

ABOVEGROUND STORAGE TANK INFORMATION

NO ABOVEGROUND STORAGE TANK DATA REPORTED FOR THIS FACILITY

Back to Report Summary

Petroleum Storage Tanks (PST)

MAP ID# 120 **Distance from Property: 0.17 mi. (898 ft.) N**

FACILITY INFORMATION

ID#: **26434**
NAME: **EXXON RS 62069**
ADDRESS: **13033 COIT RD**
DALLAS, TX 75240-5723
COUNTY: **DALLAS**
REGION: **4**
TYPE: **RETAIL**
BEGIN DATE: **10/14/1986**
STATUS: **INACTIVE**
EXEMPT STATUS: **NO**
RECORDS OFF-SITE: **YES**
NUMBER OF ACTIVE UNDERGROUND TANKS: **0**
NUMBER OF ACTIVE ABOVEGROUND TANKS: **0**

CONTACT INFORMATION

NAME: **NOT REPORTED**
TITLE: **NOT REPORTED**
ORGANIZATION: **EXXON RS 62069**
MAIL ADDRESS: **MAILING ADDRESS NOT REPORTED**
CITY NOT REPORTED
PHONE: **(281) 3122566 0**

APPLICATION INFORMATION:

RECEIVED DATE ON EARLIEST REGISTRATION FORM: **05/08/1986**
SIGNATURE DATE ON EARLIEST REGISTRATION FORM: **04/27/1986**
SIGNATURE NAME & TITLE: **RN ATHERTON, ENG. SUPV.**
ENFORCEMENT ACTION DATE: **NOT REPORTED**

OWNER

OWNER NUMBER: **CN600123939**
NAME: **EXXON MOBIL CORPORATION**
CONTACT ADDRESS: **OWNER ADDRESS NOT REPORTED**
CITY NOT REPORTED
TYPE: **CORPORATION/COMPANY**
BEGIN DATE: **10/14/1986**
CONTACT ROLE: **NOT REPORTED**
CONTACT NAME: **NOT REPORTED**
CONTACT TITLE: **NOT REPORTED**
ORGANIZATION: **NOT REPORTED**
PHONE: **NOT REPORTED**
FAX: **NOT REPORTED**
EMAIL: **NOT REPORTED**

OPERATOR

NO OPERATOR INFORMATION REPORTED

SELF-CERTIFICATION

-**NO SELF-CERTIFICATION INFORMATION REPORTED-**

CONSTRUCTION NOTIFICATION

NO CONSTRUCTION NOTIFICATION DATA REPORTED FOR THIS FACILITY

UNDERGROUND STORAGE TANK

TANK ID: **1**
INSTALLATION DATE: **01/01/1985**
TANK CAPACITY (GAL): **8000**
NUMBER OF COMPARTMENTS: **1**
REGISTRATION DATE: **05/08/1986**
EMPTY TANK: **NOT EMPTY**

STATUS: **REMOVED FROM GROUND**
STATUS BEGIN DATE: **09/16/1998**
INTERNAL PROTECTION DATE: **NOT REPORTED**
REGULATORY STATUS: **FULLY REGULATED**
TANK DESIGN SINGLE WALL: **YES**
TANK DESIGN DOUBLE WALL: **NO**
PIPE DESIGN SINGLE WALL: **YES**
PIPE DESIGN DOUBLE WALL: **NO**

TANK DETAILS

MATERIAL:
FRP
CORROSION PROTECTION:
FRP TANK OR PIPING (NONCORRODIBLE)
EXTERNAL CONTAINMENT:
NOT REPORTED
TANK COMPLIANCE FLAG
CORROSION PROTECTION COMPLIANCE FLAG: **YES**
CORROSION PROTECTION VARIANCE: **NO VARIANCE**

COMPARTMENT DETAILS

UST COMPARTMENT ID: **35044**
TANK ID: **1**
COMPARTMENT LETTER: **A**
SUBSTANCES: **GASOLINE**
OTHER SUBSTANCES: **NOT REPORTED**
CAPACITY (GAL): **8000**
COMPARTMENT RELEASE DETECTION: **NOT REPORTED**
SPILL CONTAINMENT AND OVERFILL PREVENTION: **TIGHT-FILL FITTING CONTAINER/BUCKET/SUMP,FACTORY - BUILT SPILL CONTAINER/BUCKET/SUMP,FLOW RESTRICTOR VALUE**

PIPING SYSTEMS

MATERIAL: **FRP**
CORROSION PROTECTION: **FRP TANK OR PIPING (NONCORRODIBLE)**
EXTERNAL CONTAINMENT: **NOT REPORTED**
CONNECTORS & VALVES:
NOT REPORTED
PIPEING RELEASE DETECTION:
AUTO. LINE LEAK DETECTOR (3.0 GPH FOR PRESSURE PIPING)
PIPE COMPLIANCE FLAG
CORROSION PROTECTION COMPLIANCE FLAG: **YES**
CORROSION PROTECTION VARIANCE: **NO VARIANCE**

TANK ID: **2**
NUMBER OF COMPARTMENTS: **1**
INSTALLATION DATE: **01/01/1985**
REGISTRATION DATE: **05/08/1986**
TANK CAPACITY (GAL): **10000**
EMPTY TANK: **NOT EMPTY**
STATUS: **REMOVED FROM GROUND**
STATUS BEGIN DATE: **09/16/1998**
INTERNAL PROTECTION DATE: **NOT REPORTED**
REGULATORY STATUS: **FULLY REGULATED**
TANK DESIGN SINGLE WALL: **YES**
TANK DESIGN DOUBLE WALL: **NO**
PIPE DESIGN SINGLE WALL: **YES**
PIPE DESIGN DOUBLE WALL: **NO**

TANK DETAILS

MATERIAL:
FRP

CORROSION PROTECTION:
FRP TANK OR PIPING (NONCORRODIBLE)
EXTERNAL CONTAINMENT:
NOT REPORTED
TANK COMPLIANCE FLAG
CORROSION PROTECTION COMPLIANCE FLAG: **YES**
CORROSION PROTECTION VARIANCE: **NO VARIANCE**
COMPARTMENT DETAILS
UST COMPARTMENT ID: **35047**
TANK ID: **2**
COMPARTMENT LETTER: **A**
SUBSTANCES: **GASOLINE**
OTHER SUBSTANCES: **NOT REPORTED**
CAPACITY (GAL): **10000**
COMPARTMENT RELEASE DETECTION: **NOT REPORTED**
SPILL CONTAINMENT AND OVERFILL PREVENTION: **TIGHT-FILL FITTING CONTAINER/BUCKET/SUMP,FACTORY - BUILT SPILL CONTAINER/BUCKET/SUMP,FLOW RESTRICTOR VALUE**
PIPING SYSTEMS
MATERIAL: **FRP**
CORROSION PROTECTION: **FRP TANK OR PIPING (NONCORRODIBLE)**
EXTERNAL CONTAINMENT: **NOT REPORTED**
CONNECTORS & VALVES:
NOT REPORTED
PIPEING RELEASE DETECTION:
AUTO. LINE LEAK DETECTOR (3.0 GPH FOR PRESSURE PIPING)
PIPE COMPLIANCE FLAG
CORROSION PROTECTION COMPLIANCE FLAG: **YES**
CORROSION PROTECTION VARIANCE: **NO VARIANCE**

TANK ID: **3**
NUMBER OF COMPARTMENTS: **1**
INSTALLATION DATE: **01/01/1985**
REGISTRATION DATE: **05/08/1986**
TANK CAPACITY (GAL): **12000**
EMPTY TANK: **NOT EMPTY**
STATUS: **REMOVED FROM GROUND**
STATUS BEGIN DATE: **09/16/1998**
INTERNAL PROTECTION DATE: **NOT REPORTED**
REGULATORY STATUS: **FULLY REGULATED**
TANK DESIGN SINGLE WALL: **YES**
TANK DESIGN DOUBLE WALL: **NO**
PIPE DESIGN SINGLE WALL: **YES**
PIPE DESIGN DOUBLE WALL: **NO**

TANK DETAILS
MATERIAL:
FRP
CORROSION PROTECTION:
FRP TANK OR PIPING (NONCORRODIBLE)
EXTERNAL CONTAINMENT:
NOT REPORTED
TANK COMPLIANCE FLAG
CORROSION PROTECTION COMPLIANCE FLAG: **YES**
CORROSION PROTECTION VARIANCE: **NO VARIANCE**
COMPARTMENT DETAILS

UST COMPARTMENT ID: **35046**
TANK ID: **3**
COMPARTMENT LETTER: **A**
SUBSTANCES: **GASOLINE**
OTHER SUBSTANCES: **NOT REPORTED**
CAPACITY (GAL): **12000**
COMPARTMENT RELEASE DETECTION: **NOT REPORTED**
SPILL CONTAINMENT AND OVERFILL PREVENTION: **TIGHT-FILL FITTING CONTAINER/BUCKET/SUMP,FACTORY - BUILT SPILL CONTAINER/BUCKET/SUMP,FLOW RESTRICTOR VALUE**

PIPING SYSTEMS

MATERIAL: **FRP**
CORROSION PROTECTION: **FRP TANK OR PIPING (NONCORRODIBLE)**
EXTERNAL CONTAINMENT: **NOT REPORTED**
CONNECTORS & VALVES:
NOT REPORTED
PIPEING RELEASE DETECTION:
AUTO. LINE LEAK DETECTOR (3.0 GPH FOR PRESSURE PIPING)
PIPE COMPLIANCE FLAG
CORROSION PROTECTION COMPLIANCE FLAG: **YES**
CORROSION PROTECTION VARIANCE: **NO VARIANCE**

TANK ID: **4**
NUMBER OF COMPARTMENTS: **1**
INSTALLATION DATE: **01/01/1985**
REGISTRATION DATE: **05/08/1986**
TANK CAPACITY (GAL): **1000**
EMPTY TANK: **NOT EMPTY**
STATUS: **REMOVED FROM GROUND**
STATUS BEGIN DATE: **09/16/1998**
INTERNAL PROTECTION DATE: **NOT REPORTED**
REGULATORY STATUS: **FULLY REGULATED**
TANK DESIGN SINGLE WALL: **YES**
TANK DESIGN DOUBLE WALL: **NO**
PIPE DESIGN SINGLE WALL: **YES**
PIPE DESIGN DOUBLE WALL: **NO**

TANK DETAILS

MATERIAL:
FRP
CORROSION PROTECTION:
FRP TANK OR PIPING (NONCORRODIBLE)
EXTERNAL CONTAINMENT:
NOT REPORTED
TANK COMPLIANCE FLAG
CORROSION PROTECTION COMPLIANCE FLAG: **YES**
CORROSION PROTECTION VARIANCE: **NO VARIANCE**

COMPARTMENT DETAILS

UST COMPARTMENT ID: **35045**
TANK ID: **4**
COMPARTMENT LETTER: **A**
SUBSTANCES: **USED OIL**
OTHER SUBSTANCES: **NOT REPORTED**
CAPACITY (GAL): **1000**
COMPARTMENT RELEASE DETECTION: **NOT REPORTED**
SPILL CONTAINMENT AND OVERFILL PREVENTION: **TIGHT-FILL FITTING CONTAINER/BUCKET/SUMP,FACTORY - BUILT**

SPILL CONTAINER/BUCKET/SUMP,FLOW RESTRICTOR VALUE

PIPING SYSTEMS

MATERIAL: **FRP**

CORROSION PROTECTION: **FRP TANK OR PIPING (NONCORRODIBLE)**

EXTERNAL CONTAINMENT: **NOT REPORTED**

CONNECTORS & VALVES:

NOT REPORTED

PIPEING RELEASE DETECTION:

NOT REPORTED

PIPE COMPLIANCE FLAG

CORROSION PROTECTION COMPLIANCE FLAG: **YES**

CORROSION PROTECTION VARIANCE: **NO VARIANCE**

ABOVEGROUND STORAGE TANK INFORMATION

NO ABOVEGROUND STORAGE TANK DATA REPORTED FOR THIS FACILITY

Back to Report Summary

MAP ID# 120 **Distance from Property: 0.17 mi. (898 ft.) N**

FACILITY INFORMATION

REGISTRATION#: **91342** EPA ID: **TXR000080968**
TNRCC ID #: **130309**
NAME: **CVS PHARMACY 5894**
ADDRESS: **13033 COIT RD**
DALLAS, TX 75240
CONTACT: **WENDY BRANT**
PHONE: **401-7651500**
BUSINESS DESCRIPTION: **NOT REPORTED**
INDUSTRIAL WASTE PERMIT #: **NOT REPORTED**
MUNICIPAL WASTE PERMIT #: **NOT REPORTED**
SIC CODE: **NOT REPORTED**
WASTE GENERATOR: **YES**
WASTE RECEIVER: **NO**
WASTE TRANSPORTER: **NO**
TRANSFER FACILITY: **NO**
MAQUILADORA (MEXICAN FACILITY): **NO**
STATUS: **INACTIVE**
AMOUNT OF WASTE GENERATED: **CONDITIONALLY EXEMPT SMALL QUANTITY GENERATOR**
GENERATOR TYPE: **NON-INDUSTRIAL AND/OR MUNICIPAL**
THIS FACILITY IS A NOTIFIER
THIS FACILITY IS A STEERS REPORTER - (STATE OF TEXAS ENVIRONMENTAL ELECTRONIC REPORTING SYSTEM)
THIS FACILITY IS NOT REQUIRED TO SUBMIT AN ANNUAL WASTE SUMMARY REPORT
THIS FACILITY IS NOT INVOLVED IN RECYCLING ACTIVITIES
LAST UPDATE TO TRACS (TCEQ REGULATORY ACTIVITIES AND COMPLIANCE SYSTEM): **02/18/2014**

OWNER INFORMATION

NAME: **CVS PHARMACY INC**
ADDRESS: **1 CVS DR**
WOONSOCKET, RI 02895
PHONE: **1-401-7651500**

ACTIVITIES

ACTIVITY TYPE: **UNKNOWN**
ACTIVITY DESCRIPTION: **NOT REPORTED**

WASTE

WASTE ID: **360159**
WASTE CODE STATUS: **INACTIVE**
WASTE IS RADIOACTIVE: **NO**
WASTE IS TREATED OFF SITE: **YES**
GENERATOR'S DESCRIPTION OF WASTE: **NA3082 HAZARDOUS WASTE, LIQUID, N.O.S. (SILVER, AMMONIUM THIOSULFATE) 9 PGIII**

WASTE ID: **360160**
WASTE CODE STATUS: **ACTIVE**
WASTE IS RADIOACTIVE: **NO**
WASTE IS TREATED OFF SITE: **YES**
GENERATOR'S DESCRIPTION OF WASTE: **UN1760 WASTE CORROSIVE LIQUIDS, N.O.S. (SULFURIC ACID, POTASSIUM HYDROXIDE) 8 PG**

WASTE ID: **360158**
WASTE CODE STATUS: **INACTIVE**

WASTE IS RADIOACTIVE: **NO**
WASTE IS TREATED OFF SITE: **NO**
GENERATOR'S DESCRIPTION OF WASTE: **AEROSOLS, [FLAMMABLE, (EACH NOT EXCEEDING 1 L CAPACITY)]**

WASTE ID: **360157**
WASTE CODE STATUS: **INACTIVE**
WASTE IS RADIOACTIVE: **NO**
WASTE IS TREATED OFF SITE: **NO**
GENERATOR'S DESCRIPTION OF WASTE: **TOXIC SOLIDS, ORGANIC, N.O.S. (ACUTE TOXIC SOLID)**

WASTE ID: **350065**
WASTE CODE STATUS: **INACTIVE**
WASTE IS RADIOACTIVE: **NO**
WASTE IS TREATED OFF SITE: **NO**
GENERATOR'S DESCRIPTION OF WASTE: **UN1954 COMPRESSED GAS, FLAMMABLE, N.O.S. (BUTANE, PROPANE) 2.1, PG , ERG-115**

WASTE ID: **350064**
WASTE CODE STATUS: **INACTIVE**
WASTE IS RADIOACTIVE: **NO**
WASTE IS TREATED OFF SITE: **NO**
GENERATOR'S DESCRIPTION OF WASTE: **UN1993 FLAMMABLE LIQUIDS, N.O.S. (ACETONE, ALCOHOLS) 3, PG II, ERG-128**

WASTE ID: **350063**
WASTE CODE STATUS: **INACTIVE**
WASTE IS RADIOACTIVE: **NO**
WASTE IS TREATED OFF SITE: **NO**
GENERATOR'S DESCRIPTION OF WASTE: **UN2811 TOXIC SOLIDS, ORGANIC, N.O.S. (WARFARIN, NICOTINE) 6.1, PG II, ERG-154**

WASTE ID: **337368**
WASTE CODE STATUS: **INACTIVE**
WASTE IS RADIOACTIVE: **NO**
WASTE IS TREATED OFF SITE: **NO**
GENERATOR'S DESCRIPTION OF WASTE: **SPENT PHOTO PROCESSING SOLUTIONS CONTAINING SILVER FROM PHOTO LAB PROCESSING**

Back to Report Summary

Petroleum Storage Tanks (PST)

MAP ID# 121 **Distance from Property: 0.17 mi. (898 ft.) E**

FACILITY INFORMATION

ID#: **13126**
NAME: **SEARS ROEBUCK**
ADDRESS: **3000 TOWN EAST MALL**
MESQUITE, TX 75150-4120
COUNTY: **DALLAS**
REGION: **4**
TYPE: **NOT REPORTED**
BEGIN DATE: **08/05/1986**
STATUS: **INACTIVE**
EXEMPT STATUS: **NO**
RECORDS OFF-SITE: **NO**
NUMBER OF ACTIVE UNDERGROUND TANKS: **0**
NUMBER OF ACTIVE ABOVEGROUND TANKS: **0**

CONTACT INFORMATION

NAME: **NOT REPORTED**
TITLE: **NOT REPORTED**
ORGANIZATION: **SEARS ROEBUCK & CO**
MAIL ADDRESS: **MAILING ADDRESS NOT REPORTED**
CITY NOT REPORTED
PHONE: **(214) 6863601 0**

APPLICATION INFORMATION:

RECEIVED DATE ON EARLIEST REGISTRATION FORM: **05/26/1986**
SIGNATURE DATE ON EARLIEST REGISTRATION FORM: **04/24/1986**
SIGNATURE NAME & TITLE: **A SHEPHERD, MGR**
ENFORCEMENT ACTION DATE: **NOT REPORTED**

OWNER

OWNER NUMBER: **CN600296131**
NAME: **SEARS ROEBOCK AND CO**
CONTACT ADDRESS: **OWNER ADDRESS NOT REPORTED**
CITY NOT REPORTED
TYPE: **CORPORATION/COMPANY**
BEGIN DATE: **08/05/1986**
CONTACT ROLE: **NOT REPORTED**
CONTACT NAME: **NOT REPORTED**
CONTACT TITLE: **NOT REPORTED**
ORGANIZATION: **NOT REPORTED**
PHONE: **NOT REPORTED**
FAX: **NOT REPORTED**
EMAIL: **NOT REPORTED**

OPERATOR

NO OPERATOR INFORMATION REPORTED

SELF-CERTIFICATION

-NO SELF-CERTIFICATION INFORMATION REPORTED-

CONSTRUCTION NOTIFICATION

NO CONSTRUCTION NOTIFICATION DATA REPORTED FOR THIS FACILITY

UNDERGROUND STORAGE TANK

TANK ID: **1**
INSTALLATION DATE: **01/01/1971**
TANK CAPACITY (GAL): **1000**
NUMBER OF COMPARTMENTS: **1**
REGISTRATION DATE: **05/26/1986**
EMPTY TANK: **NOT EMPTY**

STATUS: **REMOVED FROM GROUND** STATUS BEGIN DATE: **11/04/1993**

INTERNAL PROTECTION DATE: **NOT REPORTED** REGULATORY STATUS: **FULLY REGULATED**

TANK DESIGN SINGLE WALL: **NO** TANK DESIGN DOUBLE WALL: **NO**

PIPE DESIGN SINGLE WALL: **NO** PIPE DESIGN DOUBLE WALL: **NO**

TANK DETAILS

MATERIAL:

STEEL

CORROSION PROTECTION:

NOT REPORTED

EXTERNAL CONTAINMENT:

NOT REPORTED

TANK COMPLIANCE FLAG

CORROSION PROTECTION COMPLIANCE FLAG: **NO**

CORROSION PROTECTION VARIANCE: **NO VARIANCE**

COMPARTMENT DETAILS

UST COMPARTMENT ID: **45587**

TANK ID: **1**

COMPARTMENT LETTER: **A**

SUBSTANCES: **USED OIL**

OTHER SUBSTANCES: **NOT REPORTED**

CAPACITY (GAL): **1000**

COMPARTMENT RELEASE DETECTION: **NOT REPORTED**

SPILL CONTAINMENT AND OVERFILL PREVENTION: **NOT REPORTED**

PIPING SYSTEMS

MATERIAL: **NOT REPORTED**

CORROSION PROTECTION: **NOT REPORTED**

EXTERNAL CONTAINMENT: **NOT REPORTED**

CONNECTORS & VALVES:

NOT REPORTED

PIPEING RELEASE DETECTION:

NOT REPORTED

PIPE COMPLIANCE FLAG

CORROSION PROTECTION COMPLIANCE FLAG: **NO**

CORROSION PROTECTION VARIANCE: **NO VARIANCE**

ABOVEGROUND STORAGE TANK INFORMATION

NO ABOVEGROUND STORAGE TANK DATA REPORTED FOR THIS FACILITY

Back to Report Summary

Petroleum Storage Tanks (PST)

MAP ID# 122 **Distance from Property: 0.17 mi. (898 ft.) SW**

FACILITY INFORMATION

ID#: **42362**
NAME: **U S ONE STOP FOOD MART**
ADDRESS: **12909 JUPITER RD**
DALLAS, TX 75238-3226
COUNTY: **DALLAS**
REGION: **4**
TYPE: **RETAIL**
BEGIN DATE: **01/01/1987**
STATUS: **ACTIVE**
EXEMPT STATUS: **NO**
RECORDS OFF-SITE: **NO**
NUMBER OF ACTIVE UNDERGROUND TANKS: **3**
NUMBER OF ACTIVE ABOVEGROUND TANKS: **0**

CONTACT INFORMATION

NAME: **JOHNNY YU**
TITLE: **OWNER**
ORGANIZATION: **U S ONE STOP FOOD MART**
MAIL ADDRESS: **MAILING ADDRESS NOT REPORTED**
CITY NOT REPORTED
PHONE: **(214) 3433541 0**

APPLICATION INFORMATION:

RECEIVED DATE ON EARLIEST REGISTRATION FORM: **02/24/2016**
SIGNATURE DATE ON EARLIEST REGISTRATION FORM: **01/18/2016**
SIGNATURE NAME & TITLE: **JOHNNY YU, OWNER**
ENFORCEMENT ACTION DATE: **NOT REPORTED**

OWNER

OWNER NUMBER: **CN602936288**
NAME: **KOTEXAN INC**
CONTACT ADDRESS: **12909 JUPITER RD**
DALLAS TX 75238
TYPE: **CORPORATION/COMPANY**
BEGIN DATE: **05/12/2005**
CONTACT ROLE: **OWNCON**
CONTACT NAME: **JOHNNY YU**
CONTACT TITLE: **OWNER**
ORGANIZATION: **KOTEXAN INC**
PHONE: **(214) 3433541 0**
FAX: **NOT REPORTED**
EMAIL: **NOT REPORTED**

OPERATOR

OPERATOR NUMBER: **CN602936288**
NAME: **KOTEXAN INC**
CONTACT ADDRESS: **12909 JUPITER RD**
DALLAS TX 75238
TYPE: **CORPORATION/COMPANY**
BEGIN DATE: **05/12/2005**
CONTACT ROLE: **OPRCON**
CONTACT NAME: **JOHNNY YU**
CONTACT TITLE: **OWNER**

ORGANIZATION: **KOTEXAN INC**
PHONE: **(214) 3433541 0**
FAX: **NOT REPORTED**
EMAIL: **NOT REPORTED**

SELF-CERTIFICATION

SELF-CERTIFICATION ID: **265733**
SIGNATURE DATE: **01/18/2016**
SIGNATURE NAME & TITLE: **JOHNNY YU, OWNER**
FILING STATUS: **RENEWAL**
REGISTRATION FLAG: **YES**
SELF-CERTIFICATION ID: **247529**
SIGNATURE DATE: **01/12/2015**
SIGNATURE NAME & TITLE: **JOHNNY YU, OWNER**
FILING STATUS: **RENEWAL**
REGISTRATION FLAG: **YES**
SELF-CERTIFICATION ID: **231544**
SIGNATURE DATE: **01/24/2014**
SIGNATURE NAME & TITLE: **JOHNNY YU, OWNER**
FILING STATUS: **RENEWAL**
REGISTRATION FLAG: **YES**
SELF-CERTIFICATION ID: **92088**
SIGNATURE DATE: **02/01/2013**
SIGNATURE NAME & TITLE: **JOHNNY YU, OWNER**
FILING STATUS: **RENEWAL**
REGISTRATION FLAG: **YES**
SELF-CERTIFICATION ID: **92087**
SIGNATURE DATE: **01/18/2012**
SIGNATURE NAME & TITLE: **JOHNNY YU, OWNER**
FILING STATUS: **RENEWAL**
REGISTRATION FLAG: **YES**
SELF-CERTIFICATION ID: **92086**
SIGNATURE DATE: **01/27/2011**
SIGNATURE NAME & TITLE: **JOHNNY YU, OWNER**
FILING STATUS: **RENEWAL**
REGISTRATION FLAG: **YES**
SELF-CERTIFICATION ID: **92085**
SIGNATURE DATE: **02/20/2010**
SIGNATURE NAME & TITLE: **JOHNNY YU, OWNER**
FILING STATUS: **RENEWAL**
REGISTRATION FLAG: **YES**
SELF-CERTIFICATION ID: **92084**
SIGNATURE DATE: **01/30/2009**
SIGNATURE NAME & TITLE: **JOHNNY YU, OWNER**
FILING STATUS: **RENEWAL**
REGISTRATION FLAG: **YES**
SELF-CERTIFICATION ID: **92083**
SIGNATURE DATE: **01/30/2008**

SIGNATURE NAME & TITLE: **JOHNNY YU, OWNER**
FILING STATUS: **RENEWAL**
REGISTRATION FLAG: **YES**
SELF-CERTIFICATION ID: **92082**
SIGNATURE DATE: **01/16/2007**
SIGNATURE NAME & TITLE: **JOHNNY YU, OWNER**
FILING STATUS: **RENEWAL**
REGISTRATION FLAG: **YES**
SELF-CERTIFICATION ID: **92081**
SIGNATURE DATE: **03/22/2006**
SIGNATURE NAME & TITLE: **JOHNNY YU, OWNER**
FILING STATUS: **RENEWAL**
REGISTRATION FLAG: **YES**
SELF-CERTIFICATION ID: **92080**
SIGNATURE DATE: **07/06/2005**
SIGNATURE NAME & TITLE: **JOHNNY YU, NOT REPORTED**
FILING STATUS: **INITIAL**
REGISTRATION FLAG: **YES**
SELF-CERTIFICATION ID: **92079**
SIGNATURE DATE: **03/30/2005**
SIGNATURE NAME & TITLE: **STEVEN SWITZER, NOT REPORTED**
FILING STATUS: **RENEWAL**
REGISTRATION FLAG: **YES**
SELF-CERTIFICATION ID: **92078**
SIGNATURE DATE: **01/26/2004**
SIGNATURE NAME & TITLE: **STEVEN SWITZER, NOT REPORTED**
FILING STATUS: **RENEWAL**
REGISTRATION FLAG: **YES**
SELF-CERTIFICATION ID: **92077**
SIGNATURE DATE: **05/10/2003**
SIGNATURE NAME & TITLE: **STEVEN SWITZER, VP**
FILING STATUS: **RENEWAL**
REGISTRATION FLAG: **YES**
SELF-CERTIFICATION ID: **92076**
SIGNATURE DATE: **02/28/2002**
SIGNATURE NAME & TITLE: **STEVEN SWITZER, NOT REPORTED**
FILING STATUS: **RENEWAL**
REGISTRATION FLAG: **YES**
SELF-CERTIFICATION ID: **92075**
SIGNATURE DATE: **01/30/2001**
SIGNATURE NAME & TITLE: **STEVEN SWITZER, VP**
FILING STATUS: **INITIAL**
REGISTRATION FLAG: **YES**

CONSTRUCTION NOTIFICATION

NO CONSTRUCTION NOTIFICATION DATA REPORTED FOR THIS FACILITY

UNDERGROUND STORAGE TANK

TANK ID: **1** NUMBER OF COMPARTMENTS: **1**

INSTALLATION DATE: **01/01/1981**
REGISTRATION DATE: **05/08/1986**
TANK CAPACITY (GAL): **8000**
EMPTY TANK: **NOT EMPTY**
STATUS: **IN USE**
STATUS BEGIN DATE: **01/01/1981**
INTERNAL PROTECTION DATE: **NOT REPORTED**
REGULATORY STATUS: **FULLY REGULATED**
TANK DESIGN SINGLE WALL: **YES**
TANK DESIGN DOUBLE WALL: **NO**
PIPE DESIGN SINGLE WALL: **YES**
PIPE DESIGN DOUBLE WALL: **NO**

TANK DETAILS

MATERIAL:
STEEL
CORROSION PROTECTION:
CATHODIC PROTECTION - FIELD INSTALLATION
EXTERNAL CONTAINMENT:
NOT REPORTED
TANK COMPLIANCE FLAG
CORROSION PROTECTION COMPLIANCE FLAG: **YES**
CORROSION PROTECTION VARIANCE: **NO VARIANCE**

COMPARTMENT DETAILS

UST COMPARTMENT ID: **106402**
TANK ID: **1**
COMPARTMENT LETTER: **A**
SUBSTANCES: **GASOLINE**
OTHER SUBSTANCES: **NOT REPORTED**
CAPACITY (GAL): **8000**
COMPARTMENT RELEASE DETECTION: **AUTOMATIC TANK GAUGE TEST & INVENTORY CONTROL**
SPILL CONTAINMENT AND OVERFILL PREVENTION: **TIGHT-FILL FITTING CONTAINER/BUCKET/SUMP,FACTORY - BUILT SPILL CONTAINER/BUCKET/SUMP,FLOW RESTRICTOR VALUE**

PIPING SYSTEMS

MATERIAL: **FRP**
CORROSION PROTECTION: **FRP TANK OR PIPING (NONCORRODIBLE)**
EXTERNAL CONTAINMENT: **NOT REPORTED**
CONNECTORS & VALVES:
NOT REPORTED
PIPEING RELEASE DETECTION:
MONTHLY PIPING TIGHTNESS TEST (@ 0.2 GPH),ANNUAL PIPING TIGHTNESS TEST / ANNUAL ELECTRONIC MONITORING (@ 0.1 GPH),AUTO. LINE LEAK DETECTOR (3.0 GPH FOR PRESSURE PIPING)
PIPE COMPLIANCE FLAG
CORROSION PROTECTION COMPLIANCE FLAG: **YES**
CORROSION PROTECTION VARIANCE: **NO VARIANCE**

TANK ID: **2**
NUMBER OF COMPARTMENTS: **1**
INSTALLATION DATE: **01/01/1981**
REGISTRATION DATE: **05/08/1986**
TANK CAPACITY (GAL): **8000**
EMPTY TANK: **NOT EMPTY**
STATUS: **IN USE**
STATUS BEGIN DATE: **01/01/1981**
INTERNAL PROTECTION DATE: **NOT REPORTED**
REGULATORY STATUS: **FULLY REGULATED**
TANK DESIGN SINGLE WALL: **YES**
TANK DESIGN DOUBLE WALL: **NO**
PIPE DESIGN SINGLE WALL: **YES**
PIPE DESIGN DOUBLE WALL: **NO**

TANK DETAILS

MATERIAL:

STEEL

CORROSION PROTECTION:

CATHODIC PROTECTION - FIELD INSTALLATION

EXTERNAL CONTAINMENT:

NOT REPORTED

TANK COMPLIANCE FLAG

CORROSION PROTECTION COMPLIANCE FLAG: **YES**

CORROSION PROTECTION VARIANCE: **NO VARIANCE**

COMPARTMENT DETAILS

UST COMPARTMENT ID: **106401**

TANK ID: **2**

COMPARTMENT LETTER: **A**

SUBSTANCES: **GASOLINE**

OTHER SUBSTANCES: **NOT REPORTED**

CAPACITY (GAL): **8000**

COMPARTMENT RELEASE DETECTION: **AUTOMATIC TANK GAUGE TEST & INVENTORY CONTROL**

SPILL CONTAINMENT AND OVERFILL PREVENTION: **TIGHT-FILL FITTING CONTAINER/BUCKET/SUMP,FACTORY - BUILT SPILL CONTAINER/BUCKET/SUMP,FLOW RESTRICTOR VALUE**

PIPING SYSTEMS

MATERIAL: **FRP**

CORROSION PROTECTION: **FRP TANK OR PIPING (NONCORRODIBLE)**

EXTERNAL CONTAINMENT: **NOT REPORTED**

CONNECTORS & VALVES:

NOT REPORTED

PIPEING RELEASE DETECTION:

MONTHLY PIPING TIGHTNESS TEST (@ 0.2 GPH),ANNUAL PIPING TIGHTNESS TEST / ANNUAL ELECTRONIC MONITORING (@ 0.1 GPH),AUTO. LINE LEAK DETECTOR (3.0 GPH FOR PRESSURE PIPING)

PIPE COMPLIANCE FLAG

CORROSION PROTECTION COMPLIANCE FLAG: **YES**

CORROSION PROTECTION VARIANCE: **NO VARIANCE**

TANK ID: **3**

NUMBER OF COMPARTMENTS: **1**

INSTALLATION DATE: **01/01/1981**

REGISTRATION DATE: **05/08/1986**

TANK CAPACITY (GAL): **8000**

EMPTY TANK: **NOT EMPTY**

STATUS: **IN USE**

STATUS BEGIN DATE: **01/01/1981**

INTERNAL PROTECTION DATE: **NOT REPORTED**

REGULATORY STATUS: **FULLY REGULATED**

TANK DESIGN SINGLE WALL: **YES**

TANK DESIGN DOUBLE WALL: **NO**

PIPE DESIGN SINGLE WALL: **YES**

PIPE DESIGN DOUBLE WALL: **NO**

TANK DETAILS

MATERIAL:

STEEL

CORROSION PROTECTION:

CATHODIC PROTECTION - FIELD INSTALLATION

EXTERNAL CONTAINMENT:

NOT REPORTED

TANK COMPLIANCE FLAG

CORROSION PROTECTION COMPLIANCE FLAG: **YES**

CORROSION PROTECTION VARIANCE: **NO VARIANCE**

COMPARTMENT DETAILS

UST COMPARTMENT ID: **106403**

TANK ID: **3**

COMPARTMENT LETTER: **A**

SUBSTANCES: **DIESEL**

OTHER SUBSTANCES: **NOT REPORTED**

CAPACITY (GAL): **8000**

COMPARTMENT RELEASE DETECTION: **AUTOMATIC TANK GAUGE TEST & INVENTORY CONTROL**

SPILL CONTAINMENT AND OVERFILL PREVENTION: **TIGHT-FILL FITTING CONTAINER/BUCKET/SUMP,FACTORY - BUILT SPILL CONTAINER/BUCKET/SUMP,FLOW RESTRICTOR VALUE**

PIPING SYSTEMS

MATERIAL: **FRP**

CORROSION PROTECTION: **FRP TANK OR PIPING (NONCORRODIBLE)**

EXTERNAL CONTAINMENT: **NOT REPORTED**

CONNECTORS & VALVES:

NOT REPORTED

PIPEING RELEASE DETECTION:

MONTHLY PIPING TIGHTNESS TEST (@ 0.2 GPH),ANNUAL PIPING TIGHTNESS TEST / ANNUAL ELECTRONIC MONITORING (@ 0.1 GPH),AUTO. LINE LEAK DETECTOR (3.0 GPH FOR PRESSURE PIPING)

PIPE COMPLIANCE FLAG

CORROSION PROTECTION COMPLIANCE FLAG: **YES**

CORROSION PROTECTION VARIANCE: **NO VARIANCE**

ABOVEGROUND STORAGE TANK INFORMATION

NO ABOVEGROUND STORAGE TANK DATA REPORTED FOR THIS FACILITY

Back to Report Summary

Industrial and Hazardous Waste Sites (IHW)

MAP ID# 123 **Distance from Property: 0.17 mi. (898 ft.) NE**

FACILITY INFORMATION

REGISTRATION#: **20684** EPA ID: **NOT REPORTED**
TNRCC ID #: **7130**
NAME: **LOOMIS ARMORED**
ADDRESS: **10202 MILLER RD**
DALLAS, TX 75238
CONTACT: **TOMMY HARDEN**
PHONE: **214-6383909**
BUSINESS DESCRIPTION: **NOT REPORTED**
INDUSTRIAL WASTE PERMIT #: **NOT REPORTED**
MUNICIPAL WASTE PERMIT #: **NOT REPORTED**
SIC CODE: **NOT REPORTED**
WASTE GENERATOR: **YES**
WASTE RECEIVER: **NO**
WASTE TRANSPORTER: **NO**
TRANSFER FACILITY: **NO**
MAQUILADORA (MEXICAN FACILITY): **NO**
STATUS: **INACTIVE**
AMOUNT OF WASTE GENERATED: **SMALL QUANTITY GENERATOR**
GENERATOR TYPE: **NOT REPORTED**
THIS FACILITY IS A NOTIFIER
THIS FACILITY IS NOT A STEERS REPORTER - (STATE OF TEXAS ENVIRONMENTAL ELECTRONIC REPORTING SYSTEM)
THIS FACILITY IS NOT REQUIRED TO SUBMIT AN ANNUAL WASTE SUMMARY REPORT
THIS FACILITY IS NOT INVOLVED IN RECYCLING ACTIVITIES
LAST UPDATE TO TRACS (TCEQ REGULATORY ACTIVITIES AND COMPLIANCE SYSTEM): **09/29/2003**

OWNER INFORMATION

NAME: **LOOMIS ARMORED INC**
ADDRESS: **NOT REPORTED**
PHONE: **NOT REPORTED**

ACTIVITIES

ACTIVITY TYPE: **UNKNOWN**
ACTIVITY DESCRIPTION: **NOT REPORTED**

WASTE

WASTE ID: **1064**
WASTE CODE STATUS: **INACTIVE**
WASTE IS RADIOACTIVE: **NO**
WASTE IS TREATED OFF SITE: **YES**
GENERATOR'S DESCRIPTION OF WASTE: **NOT REPORTED**

Back to Report Summary

Industrial and Hazardous Waste Sites (IHW)

MAP ID# 124 **Distance from Property: 0.18 mi. (950 ft.) S**

FACILITY INFORMATION

REGISTRATION#: **74986** EPA ID: **NOT REPORTED**
TNRCC ID #: **29345**
NAME: **SCHLUMBERGER WELL SERVICES**
ADDRESS: **12770 COLT RD STE 210**
DALLAS, TX 75244
CONTACT: **HENRY CLOUD**
PHONE: **214-3854040**
BUSINESS DESCRIPTION: **NOT REPORTED**
INDUSTRIAL WASTE PERMIT #: **NOT REPORTED**
MUNICIPAL WASTE PERMIT #: **NOT REPORTED**
SIC CODE: **NOT REPORTED**
WASTE GENERATOR: **YES**
WASTE RECEIVER: **NO**
WASTE TRANSPORTER: **NO**
TRANSFER FACILITY: **NO**
MAQUILADORA (MEXICAN FACILITY): **NO**
STATUS: **INACTIVE**
AMOUNT OF WASTE GENERATED: **CONDITIONALLY EXEMPT SMALL QUANTITY GENERATOR**
GENERATOR TYPE: **NON-INDUSTRIAL AND/OR MUNICIPAL**
THIS FACILITY IS A NOTIFIER
THIS FACILITY IS NOT A STEERS REPORTER - (STATE OF TEXAS ENVIRONMENTAL ELECTRONIC REPORTING SYSTEM)
THIS FACILITY IS NOT REQUIRED TO SUBMIT AN ANNUAL WASTE SUMMARY REPORT
THIS FACILITY IS NOT INVOLVED IN RECYCLING ACTIVITIES
LAST UPDATE TO TRACS (TCEQ REGULATORY ACTIVITIES AND COMPLIANCE SYSTEM): **06/04/2010**

OWNER INFORMATION

NAME: **SCHLUMBERGER TECHNOLOGY CORPORATION**
ADDRESS: **4100 SPRING VALLEY RD STE 600**
DALLAS, TX 75244
PHONE: **1-214-3854040**

ACTIVITIES

ACTIVITY TYPE: **UNKNOWN**
ACTIVITY DESCRIPTION: **NOT REPORTED**

WASTE

WASTE ID: **57034**
WASTE CODE STATUS: **INACTIVE**
WASTE IS RADIOACTIVE: **NO**
WASTE IS TREATED OFF SITE: **YES**
GENERATOR'S DESCRIPTION OF WASTE: **NOT REPORTED**

Back to Report Summary

MAP ID# 125 **Distance from Property: 0.18 mi. (950 ft.) NE**

FACILITY INFORMATION

REGISTRATION#: **88887** EPA ID: **TXR000079879**
TNRCC ID #: **124178**
NAME: **PRECISION DEMO SPECIALISTS**
ADDRESS: **10725 SANDHILL RD STE 102**
DALLAS, TX 75238
CONTACT: **KEITH BURNS**
PHONE: **214-5538044**
BUSINESS DESCRIPTION: **NOT REPORTED**
INDUSTRIAL WASTE PERMIT #: **NOT REPORTED**
MUNICIPAL WASTE PERMIT #: **NOT REPORTED**
SIC CODE: **NOT REPORTED**
WASTE GENERATOR: **NO**
WASTE RECEIVER: **NO**
WASTE TRANSPORTER: **YES**
TRANSFER FACILITY: **NO**
MAQUILADORA (MEXICAN FACILITY): **NO**
STATUS: **ACTIVE**
AMOUNT OF WASTE GENERATED: **NOT REPORTED**
GENERATOR TYPE: **NOT REPORTED**
THIS FACILITY IS A NOTIFIER
THIS FACILITY IS NOT A STEERS REPORTER - (STATE OF TEXAS ENVIRONMENTAL ELECTRONIC REPORTING SYSTEM)
THIS FACILITY IS NOT REQUIRED TO SUBMIT AN ANNUAL WASTE SUMMARY REPORT
THIS FACILITY IS NOT INVOLVED IN RECYCLING ACTIVITIES
LAST UPDATE TO TRACS (TCEQ REGULATORY ACTIVITIES AND COMPLIANCE SYSTEM): **09/04/2009**

OWNER INFORMATION

NAME: **PRECISION DEMO SPECIALISTS INC**
ADDRESS: **10725 SANDHILL RD STE 102**
DALLAS, TX 75238
PHONE: **1-214-5538044**

ACTIVITIES

ACTIVITY TYPE: **UNKNOWN**
ACTIVITY DESCRIPTION: **NOT REPORTED**

WASTE

NO RECORDS

Back to Report Summary

Industrial and Hazardous Waste Sites (IHW)

MAP ID# 125 **Distance from Property: 0.18 mi. (950 ft.) NE**

FACILITY INFORMATION

REGISTRATION#: **81812** EPA ID: **NOT REPORTED**
TNRCC ID #: **36891**
NAME: **CONTROLS INTL DALLAS TX 75238**
ADDRESS: **10725 SANDHILL RD STE 107**
DALLAS, TX 75238
CONTACT: **RAND UNDERWOOD**
PHONE: **214-3439980**
BUSINESS DESCRIPTION: **VALVE DISTRIBUTOR**
INDUSTRIAL WASTE PERMIT #: **NOT REPORTED**
MUNICIPAL WASTE PERMIT #: **NOT REPORTED**
SIC CODE: **NOT REPORTED**
WASTE GENERATOR: **YES**
WASTE RECEIVER: **NO**
WASTE TRANSPORTER: **NO**
TRANSFER FACILITY: **NO**
MAQUILADORA (MEXICAN FACILITY): **NO**
STATUS: **INACTIVE**
AMOUNT OF WASTE GENERATED: **SMALL QUANTITY GENERATOR**
GENERATOR TYPE: **NON-INDUSTRIAL AND/OR MUNICIPAL**
THIS FACILITY IS A NOTIFIER
THIS FACILITY IS NOT A STEERS REPORTER - (STATE OF TEXAS ENVIRONMENTAL ELECTRONIC REPORTING SYSTEM)
THIS FACILITY IS NOT REQUIRED TO SUBMIT AN ANNUAL WASTE SUMMARY REPORT
THIS FACILITY IS NOT INVOLVED IN RECYCLING ACTIVITIES
LAST UPDATE TO TRACS (TCEQ REGULATORY ACTIVITIES AND COMPLIANCE SYSTEM): **01/20/2004**

OWNER INFORMATION

NAME: **CONTROLS INTERNATIONAL INCORPORATED**
ADDRESS: **10725 SANDHILL RD STE 107**
DALLAS, TX 75238
PHONE: **1-214-3439980**

ACTIVITIES

ACTIVITY TYPE: **UNKNOWN**
ACTIVITY DESCRIPTION: **NOT REPORTED**

WASTE

WASTE ID: **77845**
WASTE CODE STATUS: **INACTIVE**
WASTE IS RADIOACTIVE: **NO**
WASTE IS TREATED OFF SITE: **YES**
GENERATOR'S DESCRIPTION OF WASTE: **SPENT SOLVENT**

Back to Report Summary

Industrial and Hazardous Waste Sites (IHW)

MAP ID# 126 **Distance from Property: 0.18 mi. (950 ft.) W**

FACILITY INFORMATION

REGISTRATION#: **32508** EPA ID: **NOT REPORTED**
TNRCC ID #: **10048**
NAME: **TEXAS INSTRUMENTS**
ADDRESS: **9825 MILLER RD**
DALLAS, TX 75238
CONTACT: **PHILO RAMOS**
PHONE: **214-4803095**
BUSINESS DESCRIPTION: **NOT REPORTED**
INDUSTRIAL WASTE PERMIT #: **NOT REPORTED**
MUNICIPAL WASTE PERMIT #: **NOT REPORTED**
SIC CODE: **NOT REPORTED**
WASTE GENERATOR: **YES**
WASTE RECEIVER: **NO**
WASTE TRANSPORTER: **NO**
TRANSFER FACILITY: **NO**
MAQUILADORA (MEXICAN FACILITY): **NO**
STATUS: **INACTIVE**
AMOUNT OF WASTE GENERATED: **NOT REPORTED**
GENERATOR TYPE: **NOT REPORTED**
THIS FACILITY IS A NOTIFIER
THIS FACILITY IS NOT A STEERS REPORTER - (STATE OF TEXAS ENVIRONMENTAL ELECTRONIC REPORTING SYSTEM)
THIS FACILITY IS NOT REQUIRED TO SUBMIT AN ANNUAL WASTE SUMMARY REPORT
THIS FACILITY IS NOT INVOLVED IN RECYCLING ACTIVITIES
LAST UPDATE TO TRACS (TCEQ REGULATORY ACTIVITIES AND COMPLIANCE SYSTEM): **04/18/2003**

OWNER INFORMATION

NAME: **TEXAS INSTRUMENTS INCORPORATED**
ADDRESS: **PO BOX 660246**
DALLAS, TX 75266
PHONE: **1-214-4803095**

ACTIVITIES

ACTIVITY TYPE: **UNKNOWN**
ACTIVITY DESCRIPTION: **NOT REPORTED**

WASTE

WASTE ID: **25817**
WASTE CODE STATUS: **INACTIVE**
WASTE IS RADIOACTIVE: **NO**
WASTE IS TREATED OFF SITE: **NO**
GENERATOR'S DESCRIPTION OF WASTE: **NOT REPORTED**

Back to Report Summary

Industrial and Hazardous Waste Sites (IHW)

MAP ID# 127 **Distance from Property: 0.19 mi. (1,003 ft.) SW**

FACILITY INFORMATION

REGISTRATION#: **87558** EPA ID: **TXR000059410**
TNRCC ID #: **118203**
NAME: **HOME DEPOT USA HD6537**
ADDRESS: **18855 LBJ FWY**
MESQUITE, TX 75150
CONTACT: **ASHLEY CAMPBELL**
PHONE: **713-9855472**
BUSINESS DESCRIPTION: **HOME IMPROVEMENT RETAIL**
INDUSTRIAL WASTE PERMIT #: **NOT REPORTED**
MUNICIPAL WASTE PERMIT #: **NOT REPORTED**
SIC CODE: **NOT REPORTED**
WASTE GENERATOR: **YES**
WASTE RECEIVER: **NO**
WASTE TRANSPORTER: **NO**
TRANSFER FACILITY: **NO**
MAQUILADORA (MEXICAN FACILITY): **NO**
STATUS: **ACTIVE**
AMOUNT OF WASTE GENERATED: **SMALL QUANTITY GENERATOR**
GENERATOR TYPE: **NON-INDUSTRIAL AND/OR MUNICIPAL**
THIS FACILITY IS A NOTIFIER
THIS FACILITY IS A STEERS REPORTER - (STATE OF TEXAS ENVIRONMENTAL ELECTRONIC REPORTING SYSTEM)
THIS FACILITY IS REQUIRED TO SUBMIT AN ANNUAL WASTE REPORT
THIS FACILITY IS NOT INVOLVED IN RECYCLING ACTIVITIES
LAST UPDATE TO TRACS (TCEQ REGULATORY ACTIVITIES AND COMPLIANCE SYSTEM): **07/02/2015**

OWNER INFORMATION

NAME: **HOME DEPOT USA INC**
ADDRESS: **1905 ASTON AVE STE 100**
CARLSBAD, CA 92008
PHONE: **NOT REPORTED**

ACTIVITIES

ACTIVITY TYPE: **UNKNOWN**
ACTIVITY DESCRIPTION: **NOT REPORTED**

WASTE

WASTE ID: **373675**
WASTE CODE STATUS: **ACTIVE**
WASTE IS RADIOACTIVE: **NO**
WASTE IS TREATED OFF SITE: **NO**
GENERATOR'S DESCRIPTION OF WASTE: **NITROUS OXIDE CARTRIDGES**

WASTE ID: **373677**
WASTE CODE STATUS: **ACTIVE**
WASTE IS RADIOACTIVE: **NO**
WASTE IS TREATED OFF SITE: **NO**
GENERATOR'S DESCRIPTION OF WASTE: **SUMP WASTE, IGNITABLE**

WASTE ID: **236243**
WASTE CODE STATUS: **INACTIVE**
WASTE IS RADIOACTIVE: **NO**
WASTE IS TREATED OFF SITE: **NO**

GENERATOR'S DESCRIPTION OF WASTE: **WASTE CORROSIVE FLAMMABLE; INACTIVATED FOR UNKNOWN REASON.**

WASTE ID: **236260**
WASTE CODE STATUS: **INACTIVE**
WASTE IS RADIOACTIVE: **NO**
WASTE IS TREATED OFF SITE: **NO**
GENERATOR'S DESCRIPTION OF WASTE: **COMPRESSED GAS CYLINDERS (ALL SIZES); INACTIVATED FOR UNKNOWN REASON.**

WASTE ID: **236266**
WASTE CODE STATUS: **INACTIVE**
WASTE IS RADIOACTIVE: **NO**
WASTE IS TREATED OFF SITE: **NO**
GENERATOR'S DESCRIPTION OF WASTE: **COMPRESSED GAS CYLINDERS (MAPP GAS); INACTIVATED FOR UNKNOWN REASON.**

WASTE ID: **334801**
WASTE CODE STATUS: **INACTIVE**
WASTE IS RADIOACTIVE: **NO**
WASTE IS TREATED OFF SITE: **NO**
GENERATOR'S DESCRIPTION OF WASTE: **NON-FLAMMABLE GAS CYLINDERS,LARGE (INORGANIC); INACTIVATED FOR UNKNOWN REASON.**

WASTE ID: **334803**
WASTE CODE STATUS: **INACTIVE**
WASTE IS RADIOACTIVE: **NO**
WASTE IS TREATED OFF SITE: **NO**
GENERATOR'S DESCRIPTION OF WASTE: **NON-FLAMMABLE GAS CYLINDERS,MEDIUM (INORGANIC); INACTIVATED FOR UNKNOWN REASON.**

WASTE ID: **334805**
WASTE CODE STATUS: **INACTIVE**
WASTE IS RADIOACTIVE: **NO**
WASTE IS TREATED OFF SITE: **NO**
GENERATOR'S DESCRIPTION OF WASTE: **NON-FLAMMABLE GAS CYLINDERS,SMALL (INORGANIC); INACTIVATED FOR UNKNOWN REASON.**

WASTE ID: **334802**
WASTE CODE STATUS: **INACTIVE**
WASTE IS RADIOACTIVE: **NO**
WASTE IS TREATED OFF SITE: **NO**
GENERATOR'S DESCRIPTION OF WASTE: **NON-FLAMMABLE GAS CYLINDERS,LARGE (ORGANIC); INACTIVATED FOR UNKNOWN REASON.**

WASTE ID: **334804**
WASTE CODE STATUS: **INACTIVE**
WASTE IS RADIOACTIVE: **NO**
WASTE IS TREATED OFF SITE: **NO**
GENERATOR'S DESCRIPTION OF WASTE: **NON-FLAMMABLE GAS CYLINDERS,MEDIUM (ORGANIC); INACTIVATED FOR UNKNOWN REASON.**

WASTE ID: **334806**
WASTE CODE STATUS: **INACTIVE**

WASTE IS RADIOACTIVE: **NO**
WASTE IS TREATED OFF SITE: **NO**
GENERATOR'S DESCRIPTION OF WASTE: **NON-FLAMMABLE GAS CYLINDERS,SMALL (ORGANIC); INACTIVATED FOR UNKNOWN REASON.**

WASTE ID: **336101**
WASTE CODE STATUS: **INACTIVE**
WASTE IS RADIOACTIVE: **NO**
WASTE IS TREATED OFF SITE: **NO**
GENERATOR'S DESCRIPTION OF WASTE: **OIL FILTERS; INACTIVATED FOR UNKNOWN REASON.**

WASTE ID: **336103**
WASTE CODE STATUS: **INACTIVE**
WASTE IS RADIOACTIVE: **NO**
WASTE IS TREATED OFF SITE: **NO**
GENERATOR'S DESCRIPTION OF WASTE: **OZZY JUICE/MATS/SLUDGE; INACTIVATED FOR UNKNOWN REASON.**

WASTE ID: **336082**
WASTE CODE STATUS: **INACTIVE**
WASTE IS RADIOACTIVE: **NO**
WASTE IS TREATED OFF SITE: **NO**
GENERATOR'S DESCRIPTION OF WASTE: **OILY WATER; INACTIVATED FOR UNKNOWN REASON.**

WASTE ID: **366958**
WASTE CODE STATUS: **ACTIVE**
WASTE IS RADIOACTIVE: **NO**
WASTE IS TREATED OFF SITE: **NO**
GENERATOR'S DESCRIPTION OF WASTE: **KEY SHAVINGS**

WASTE ID: **366959**
WASTE CODE STATUS: **ACTIVE**
WASTE IS RADIOACTIVE: **NO**
WASTE IS TREATED OFF SITE: **NO**
GENERATOR'S DESCRIPTION OF WASTE: **ROAD FLARES**

WASTE ID: **366960**
WASTE CODE STATUS: **ACTIVE**
WASTE IS RADIOACTIVE: **NO**
WASTE IS TREATED OFF SITE: **NO**
GENERATOR'S DESCRIPTION OF WASTE: **INORGANIC OXIDIZER SOLID**

WASTE ID: **366961**
WASTE CODE STATUS: **ACTIVE**
WASTE IS RADIOACTIVE: **NO**
WASTE IS TREATED OFF SITE: **NO**
GENERATOR'S DESCRIPTION OF WASTE: **POWER TOOL FUEL CELLS**

WASTE ID: **366962**
WASTE CODE STATUS: **ACTIVE**
WASTE IS RADIOACTIVE: **NO**
WASTE IS TREATED OFF SITE: **NO**
GENERATOR'S DESCRIPTION OF WASTE: **CHARCOAL**

WASTE ID: **366963**

WASTE CODE STATUS: **ACTIVE**
WASTE IS RADIOACTIVE: **NO**
WASTE IS TREATED OFF SITE: **NO**
GENERATOR'S DESCRIPTION OF WASTE: **MATCHES**

WASTE ID: **366964**
WASTE CODE STATUS: **ACTIVE**
WASTE IS RADIOACTIVE: **NO**
WASTE IS TREATED OFF SITE: **NO**
GENERATOR'S DESCRIPTION OF WASTE: **ISOCYANATES CYLINDERS**

WASTE ID: **358834**
WASTE CODE STATUS: **ACTIVE**
WASTE IS RADIOACTIVE: **NO**
WASTE IS TREATED OFF SITE: **NO**
GENERATOR'S DESCRIPTION OF WASTE: **OXIDIZER LIQUID LOOSE PACK**

WASTE ID: **346698**
WASTE CODE STATUS: **ACTIVE**
WASTE IS RADIOACTIVE: **NO**
WASTE IS TREATED OFF SITE: **YES**
GENERATOR'S DESCRIPTION OF WASTE: **FLAMMABLE/CORROSIVE LIQUIDS, ACIDIC**

WASTE ID: **346699**
WASTE CODE STATUS: **ACTIVE**
WASTE IS RADIOACTIVE: **NO**
WASTE IS TREATED OFF SITE: **YES**
GENERATOR'S DESCRIPTION OF WASTE: **FLAMMABLE/CORROSIVE LIQUIDS, ALKALINE**

WASTE ID: **346700**
WASTE CODE STATUS: **ACTIVE**
WASTE IS RADIOACTIVE: **NO**
WASTE IS TREATED OFF SITE: **YES**
GENERATOR'S DESCRIPTION OF WASTE: **FLAMMABLE LIQUIDS, U-LISTED**

WASTE ID: **346701**
WASTE CODE STATUS: **ACTIVE**
WASTE IS RADIOACTIVE: **NO**
WASTE IS TREATED OFF SITE: **YES**
GENERATOR'S DESCRIPTION OF WASTE: **ALKALINE LIQUIDS, ORGANIC**

WASTE ID: **346702**
WASTE CODE STATUS: **ACTIVE**
WASTE IS RADIOACTIVE: **NO**
WASTE IS TREATED OFF SITE: **YES**
GENERATOR'S DESCRIPTION OF WASTE: **METAL BEARING CAULKS/SEALANTS (RCRA)**

WASTE ID: **346703**
WASTE CODE STATUS: **ACTIVE**
WASTE IS RADIOACTIVE: **NO**
WASTE IS TREATED OFF SITE: **YES**
GENERATOR'S DESCRIPTION OF WASTE: **CLASS 9 LIQUIDS, ORGANIC (RCRA)**

WASTE ID: **346704**

WASTE CODE STATUS: **ACTIVE**
WASTE IS RADIOACTIVE: **NO**
WASTE IS TREATED OFF SITE: **YES**
GENERATOR'S DESCRIPTION OF WASTE: **BENZOYL PEROXIDE HARDENERS, <10% BPO**

WASTE ID: **346705**
WASTE CODE STATUS: **ACTIVE**
WASTE IS RADIOACTIVE: **NO**
WASTE IS TREATED OFF SITE: **YES**
GENERATOR'S DESCRIPTION OF WASTE: **JET FUEL**

WASTE ID: **346706**
WASTE CODE STATUS: **ACTIVE**
WASTE IS RADIOACTIVE: **NO**
WASTE IS TREATED OFF SITE: **YES**
GENERATOR'S DESCRIPTION OF WASTE: **SOLDER MATERIALS**

WASTE ID: **346707**
WASTE CODE STATUS: **ACTIVE**
WASTE IS RADIOACTIVE: **NO**
WASTE IS TREATED OFF SITE: **YES**
GENERATOR'S DESCRIPTION OF WASTE: **POLYOL CYLINDER**

WASTE ID: **346708**
WASTE CODE STATUS: **ACTIVE**
WASTE IS RADIOACTIVE: **NO**
WASTE IS TREATED OFF SITE: **YES**
GENERATOR'S DESCRIPTION OF WASTE: **AMINES, CORROSIVE/NON-FLAMMABLE**

WASTE ID: **336099**
WASTE CODE STATUS: **ACTIVE**
WASTE IS RADIOACTIVE: **NO**
WASTE IS TREATED OFF SITE: **YES**
GENERATOR'S DESCRIPTION OF WASTE: **TOXIC LIQUIDS,HALOGENATED ORGANICS**

WASTE ID: **336100**
WASTE CODE STATUS: **ACTIVE**
WASTE IS RADIOACTIVE: **NO**
WASTE IS TREATED OFF SITE: **YES**
GENERATOR'S DESCRIPTION OF WASTE: **DIESEL FUEL,BULK**

WASTE ID: **336104**
WASTE CODE STATUS: **ACTIVE**
WASTE IS RADIOACTIVE: **NO**
WASTE IS TREATED OFF SITE: **YES**
GENERATOR'S DESCRIPTION OF WASTE: **PCB LIGHT BALLASTS**

WASTE ID: **336081**
WASTE CODE STATUS: **ACTIVE**
WASTE IS RADIOACTIVE: **NO**
WASTE IS TREATED OFF SITE: **YES**
GENERATOR'S DESCRIPTION OF WASTE: **ZAP ENFORCER**

WASTE ID: **336083**

WASTE CODE STATUS: **ACTIVE**
WASTE IS RADIOACTIVE: **NO**
WASTE IS TREATED OFF SITE: **YES**
GENERATOR'S DESCRIPTION OF WASTE: **FIRE EXTINGUISHER,SMALL**

WASTE ID: **336084**
WASTE CODE STATUS: **ACTIVE**
WASTE IS RADIOACTIVE: **NO**
WASTE IS TREATED OFF SITE: **YES**
GENERATOR'S DESCRIPTION OF WASTE: **OXIDIZER SOLIDS LOOSEPACK**

WASTE ID: **336087**
WASTE CODE STATUS: **ACTIVE**
WASTE IS RADIOACTIVE: **NO**
WASTE IS TREATED OFF SITE: **YES**
GENERATOR'S DESCRIPTION OF WASTE: **MAPP GAS CYLINDERS**

WASTE ID: **336089**
WASTE CODE STATUS: **ACTIVE**
WASTE IS RADIOACTIVE: **NO**
WASTE IS TREATED OFF SITE: **YES**
GENERATOR'S DESCRIPTION OF WASTE: **LATEX PAINT CONTAMINATED DEBRIS**

WASTE ID: **336092**
WASTE CODE STATUS: **ACTIVE**
WASTE IS RADIOACTIVE: **NO**
WASTE IS TREATED OFF SITE: **YES**
GENERATOR'S DESCRIPTION OF WASTE: **NON-REGULATED WASTE PRODUCTS**

WASTE ID: **336094**
WASTE CODE STATUS: **ACTIVE**
WASTE IS RADIOACTIVE: **NO**
WASTE IS TREATED OFF SITE: **YES**
GENERATOR'S DESCRIPTION OF WASTE: **USED OIL,BULK**

WASTE ID: **336097**
WASTE CODE STATUS: **ACTIVE**
WASTE IS RADIOACTIVE: **NO**
WASTE IS TREATED OFF SITE: **YES**
GENERATOR'S DESCRIPTION OF WASTE: **SUMP WATER FROM CATCH BASINS**

WASTE ID: **334793**
WASTE CODE STATUS: **ACTIVE**
WASTE IS RADIOACTIVE: **NO**
WASTE IS TREATED OFF SITE: **YES**
GENERATOR'S DESCRIPTION OF WASTE: **MDI RESIN CYLINDER**

WASTE ID: **334794**
WASTE CODE STATUS: **ACTIVE**
WASTE IS RADIOACTIVE: **NO**
WASTE IS TREATED OFF SITE: **YES**
GENERATOR'S DESCRIPTION OF WASTE: **ZINC PHOSPHIDE RODENTICIDE**

WASTE ID: **334795**

WASTE CODE STATUS: **ACTIVE**
WASTE IS RADIOACTIVE: **NO**
WASTE IS TREATED OFF SITE: **YES**
GENERATOR'S DESCRIPTION OF WASTE: **TOXIC/FLAMMABLE LIQUIDS LOOSEPACK**

WASTE ID: **334796**
WASTE CODE STATUS: **ACTIVE**
WASTE IS RADIOACTIVE: **NO**
WASTE IS TREATED OFF SITE: **YES**
GENERATOR'S DESCRIPTION OF WASTE: **CORROSIVE SOLIDS,INORGANIC**

WASTE ID: **334797**
WASTE CODE STATUS: **ACTIVE**
WASTE IS RADIOACTIVE: **NO**
WASTE IS TREATED OFF SITE: **YES**
GENERATOR'S DESCRIPTION OF WASTE: **ACETYLENE CYLINDERS**

WASTE ID: **334798**
WASTE CODE STATUS: **ACTIVE**
WASTE IS RADIOACTIVE: **NO**
WASTE IS TREATED OFF SITE: **YES**
GENERATOR'S DESCRIPTION OF WASTE: **ASBESTOS,FRIABLE AND NON-FRIABLE**

WASTE ID: **334799**
WASTE CODE STATUS: **ACTIVE**
WASTE IS RADIOACTIVE: **NO**
WASTE IS TREATED OFF SITE: **YES**
GENERATOR'S DESCRIPTION OF WASTE: **ANTIFREEZE**

WASTE ID: **334800**
WASTE CODE STATUS: **ACTIVE**
WASTE IS RADIOACTIVE: **NO**
WASTE IS TREATED OFF SITE: **YES**
GENERATOR'S DESCRIPTION OF WASTE: **CARBON DIOXIDE (CO2)CYLINDERS**

WASTE ID: **334807**
WASTE CODE STATUS: **ACTIVE**
WASTE IS RADIOACTIVE: **NO**
WASTE IS TREATED OFF SITE: **YES**
GENERATOR'S DESCRIPTION OF WASTE: **EMPTY GAS CADDY**

WASTE ID: **334808**
WASTE CODE STATUS: **ACTIVE**
WASTE IS RADIOACTIVE: **NO**
WASTE IS TREATED OFF SITE: **YES**
GENERATOR'S DESCRIPTION OF WASTE: **EMPTY DRUM**

WASTE ID: **334809**
WASTE CODE STATUS: **ACTIVE**
WASTE IS RADIOACTIVE: **NO**
WASTE IS TREATED OFF SITE: **YES**
GENERATOR'S DESCRIPTION OF WASTE: **HELIUM CYLINDERS**

WASTE ID: **334810**

WASTE CODE STATUS: **ACTIVE**
WASTE IS RADIOACTIVE: **NO**
WASTE IS TREATED OFF SITE: **YES**
GENERATOR'S DESCRIPTION OF WASTE: **ELEMENTAL MERCURY**

WASTE ID: **334811**
WASTE CODE STATUS: **ACTIVE**
WASTE IS RADIOACTIVE: **NO**
WASTE IS TREATED OFF SITE: **YES**
GENERATOR'S DESCRIPTION OF WASTE: **POLYMERIC MDI LIQUID**

WASTE ID: **334812**
WASTE CODE STATUS: **ACTIVE**
WASTE IS RADIOACTIVE: **NO**
WASTE IS TREATED OFF SITE: **YES**
GENERATOR'S DESCRIPTION OF WASTE: **MOSQUITO MAGNET CO2 CARTRIDGES**

WASTE ID: **334813**
WASTE CODE STATUS: **ACTIVE**
WASTE IS RADIOACTIVE: **NO**
WASTE IS TREATED OFF SITE: **YES**
GENERATOR'S DESCRIPTION OF WASTE: **NON-PCB LIGHT BALLASTS**

WASTE ID: **334814**
WASTE CODE STATUS: **ACTIVE**
WASTE IS RADIOACTIVE: **NO**
WASTE IS TREATED OFF SITE: **YES**
GENERATOR'S DESCRIPTION OF WASTE: **NON-RCRA FERTILIZERS,SOLID**

WASTE ID: **334815**
WASTE CODE STATUS: **ACTIVE**
WASTE IS RADIOACTIVE: **NO**
WASTE IS TREATED OFF SITE: **YES**
GENERATOR'S DESCRIPTION OF WASTE: **OILY DEBRIS**

WASTE ID: **334816**
WASTE CODE STATUS: **ACTIVE**
WASTE IS RADIOACTIVE: **NO**
WASTE IS TREATED OFF SITE: **YES**
GENERATOR'S DESCRIPTION OF WASTE: **POLYOL RESIN**

WASTE ID: **334817**
WASTE CODE STATUS: **ACTIVE**
WASTE IS RADIOACTIVE: **NO**
WASTE IS TREATED OFF SITE: **YES**
GENERATOR'S DESCRIPTION OF WASTE: **POOL TABLETS**

WASTE ID: **334819**
WASTE CODE STATUS: **ACTIVE**
WASTE IS RADIOACTIVE: **NO**
WASTE IS TREATED OFF SITE: **YES**
GENERATOR'S DESCRIPTION OF WASTE: **OIL-FILLED RADIATOR HEATER**

WASTE ID: **334820**

WASTE CODE STATUS: **ACTIVE**
WASTE IS RADIOACTIVE: **NO**
WASTE IS TREATED OFF SITE: **YES**
GENERATOR'S DESCRIPTION OF WASTE: **REFRIGERANT GAS CYLINDERS**

WASTE ID: **334821**
WASTE CODE STATUS: **ACTIVE**
WASTE IS RADIOACTIVE: **NO**
WASTE IS TREATED OFF SITE: **YES**
GENERATOR'S DESCRIPTION OF WASTE: **FLAMMABLE DEBRIS**

WASTE ID: **334822**
WASTE CODE STATUS: **ACTIVE**
WASTE IS RADIOACTIVE: **NO**
WASTE IS TREATED OFF SITE: **YES**
GENERATOR'S DESCRIPTION OF WASTE: **SAFETY BOOSTERS**

WASTE ID: **334823**
WASTE CODE STATUS: **ACTIVE**
WASTE IS RADIOACTIVE: **NO**
WASTE IS TREATED OFF SITE: **YES**
GENERATOR'S DESCRIPTION OF WASTE: **INSECTICIDE LIQUIDS WITH CARBARYL**

WASTE ID: **334824**
WASTE CODE STATUS: **ACTIVE**
WASTE IS RADIOACTIVE: **NO**
WASTE IS TREATED OFF SITE: **YES**
GENERATOR'S DESCRIPTION OF WASTE: **WELDING RODS**

WASTE ID: **209501**
WASTE CODE STATUS: **INACTIVE**
WASTE IS RADIOACTIVE: **NO**
WASTE IS TREATED OFF SITE: **NO**
GENERATOR'S DESCRIPTION OF WASTE: **FLAMMABLE LIQUIDS NOS; INACTIVATED FOR UNKNOWN REASON.**

WASTE ID: **209502**
WASTE CODE STATUS: **INACTIVE**
WASTE IS RADIOACTIVE: **NO**
WASTE IS TREATED OFF SITE: **NO**
GENERATOR'S DESCRIPTION OF WASTE: **CORROSIVE LIQUIDS ACIDIC ORGANIC NOS; INACTIVATED FOR UNKNOWN REASON.**

WASTE ID: **209503**
WASTE CODE STATUS: **INACTIVE**
WASTE IS RADIOACTIVE: **NO**
WASTE IS TREATED OFF SITE: **NO**
GENERATOR'S DESCRIPTION OF WASTE: **CORROSIVE LIQUIDS BASIC ORGANIC NOS; INACTIVATED FOR UNKNOWN REASON.**

WASTE ID: **209504**
WASTE CODE STATUS: **INACTIVE**
WASTE IS RADIOACTIVE: **NO**
WASTE IS TREATED OFF SITE: **NO**

GENERATOR'S DESCRIPTION OF WASTE: **CORROSIVE LIQUIDS BASIC INORGANIC NOS; INACTIVATED FOR UNKNOWN REASON.**

WASTE ID: **209505**
WASTE CODE STATUS: **INACTIVE**
WASTE IS RADIOACTIVE: **NO**
WASTE IS TREATED OFF SITE: **NO**
GENERATOR'S DESCRIPTION OF WASTE: **TOXIC LIQUIDS ORGANIC NOS; INACTIVATED FOR UNKNOWN REASON.**

WASTE ID: **209506**
WASTE CODE STATUS: **INACTIVE**
WASTE IS RADIOACTIVE: **NO**
WASTE IS TREATED OFF SITE: **NO**
GENERATOR'S DESCRIPTION OF WASTE: **TOXIC SOLID ORGANIC NOS; INACTIVATED FOR UNKNOWN REASON.**

WASTE ID: **209507**
WASTE CODE STATUS: **INACTIVE**
WASTE IS RADIOACTIVE: **NO**
WASTE IS TREATED OFF SITE: **NO**
GENERATOR'S DESCRIPTION OF WASTE: **AEROSOLS; INACTIVATED FOR UNKNOWN REASON.**

WASTE ID: **209508**
WASTE CODE STATUS: **INACTIVE**
WASTE IS RADIOACTIVE: **NO**
WASTE IS TREATED OFF SITE: **NO**
GENERATOR'S DESCRIPTION OF WASTE: **CORROSIVE LIQUIDS ACIDIC INORGANIC; INACTIVATED FOR UNKNOWN REASON.**

WASTE ID: **209509**
WASTE CODE STATUS: **INACTIVE**
WASTE IS RADIOACTIVE: **NO**
WASTE IS TREATED OFF SITE: **NO**
GENERATOR'S DESCRIPTION OF WASTE: **GASOLINE; INACTIVATED FOR UNKNOWN REASON.**

WASTE ID: **209510**
WASTE CODE STATUS: **INACTIVE**
WASTE IS RADIOACTIVE: **NO**
WASTE IS TREATED OFF SITE: **NO**
GENERATOR'S DESCRIPTION OF WASTE: **MERCURY LAMPS; INACTIVATED FOR UNKNOWN REASON.**

WASTE ID: **209511**
WASTE CODE STATUS: **INACTIVE**
WASTE IS RADIOACTIVE: **NO**
WASTE IS TREATED OFF SITE: **NO**
GENERATOR'S DESCRIPTION OF WASTE: **CHARCOAL; INACTIVATED FOR UNKNOWN REASON.**

WASTE ID: **209512**
WASTE CODE STATUS: **INACTIVE**
WASTE IS RADIOACTIVE: **NO**
WASTE IS TREATED OFF SITE: **NO**
GENERATOR'S DESCRIPTION OF WASTE: **CORROSIVE SOLID ACIDIC INORGANIC NOS; INACTIVATED FOR UNKNOWN REASON.**

WASTE ID: **209513**
WASTE CODE STATUS: **INACTIVE**

WASTE IS RADIOACTIVE: **NO**
WASTE IS TREATED OFF SITE: **NO**
GENERATOR'S DESCRIPTION OF WASTE: **CORROSIVE SOLIDS BASIC INORGANIC NOS; INACTIVATED FOR UNKNOWN REASON.**

WASTE ID: **209514**
WASTE CODE STATUS: **INACTIVE**
WASTE IS RADIOACTIVE: **NO**
WASTE IS TREATED OFF SITE: **NO**
GENERATOR'S DESCRIPTION OF WASTE: **FLAMMABLE LIQUIDS TOXIC NOS; INACTIVATED FOR UNKNOWN REASON.**

WASTE ID: **209515**
WASTE CODE STATUS: **INACTIVE**
WASTE IS RADIOACTIVE: **NO**
WASTE IS TREATED OFF SITE: **NO**
GENERATOR'S DESCRIPTION OF WASTE: **FUSES; INACTIVATED FOR UNKNOWN REASON.**

WASTE ID: **209516**
WASTE CODE STATUS: **INACTIVE**
WASTE IS RADIOACTIVE: **NO**
WASTE IS TREATED OFF SITE: **NO**
GENERATOR'S DESCRIPTION OF WASTE: **HAZARDOUS WASTE SOLID NOS; INACTIVATED FOR UNKNOWN REASON.**

WASTE ID: **209517**
WASTE CODE STATUS: **INACTIVE**
WASTE IS RADIOACTIVE: **NO**
WASTE IS TREATED OFF SITE: **NO**
GENERATOR'S DESCRIPTION OF WASTE: **ORGANIC PEROXIDE TYPE D LIQUID; INACTIVATED FOR UNKNOWN REASON.**

WASTE ID: **209518**
WASTE CODE STATUS: **INACTIVE**
WASTE IS RADIOACTIVE: **NO**
WASTE IS TREATED OFF SITE: **NO**
GENERATOR'S DESCRIPTION OF WASTE: **OXIDIZER LIQUID NOS; INACTIVATED FOR UNKNOWN REASON.**

WASTE ID: **209519**
WASTE CODE STATUS: **INACTIVE**
WASTE IS RADIOACTIVE: **NO**
WASTE IS TREATED OFF SITE: **NO**
GENERATOR'S DESCRIPTION OF WASTE: **OXIDIZER SOLID NOS; INACTIVATED FOR UNKNOWN REASON.**

WASTE ID: **209520**
WASTE CODE STATUS: **INACTIVE**
WASTE IS RADIOACTIVE: **NO**
WASTE IS TREATED OFF SITE: **NO**
GENERATOR'S DESCRIPTION OF WASTE: **OXYGEN COMPRESSED; INACTIVATED FOR UNKNOWN REASON.**

WASTE ID: **209521**
WASTE CODE STATUS: **INACTIVE**
WASTE IS RADIOACTIVE: **NO**
WASTE IS TREATED OFF SITE: **NO**
GENERATOR'S DESCRIPTION OF WASTE: **PESTICIDE LIQUID TOXIC NOS; INACTIVATED FOR UNKNOWN REASON.**

WASTE ID: **209522**

WASTE CODE STATUS: **INACTIVE**
WASTE IS RADIOACTIVE: **NO**
WASTE IS TREATED OFF SITE: **NO**
GENERATOR'S DESCRIPTION OF WASTE: **PESTICIDE SOLID TOXIC NOS; INACTIVATED FOR UNKNOWN REASON.**

WASTE ID: **209523**
WASTE CODE STATUS: **INACTIVE**
WASTE IS RADIOACTIVE: **NO**
WASTE IS TREATED OFF SITE: **NO**
GENERATOR'S DESCRIPTION OF WASTE: **SODIUM HYDROSULFITE; INACTIVATED FOR UNKNOWN REASON.**

WASTE ID: **216149**
WASTE CODE STATUS: **INACTIVE**
WASTE IS RADIOACTIVE: **NO**
WASTE IS TREATED OFF SITE: **NO**
GENERATOR'S DESCRIPTION OF WASTE: **PAINT RELATED MATERIAL; INACTIVATED FOR UNKNOWN REASON.**

WASTE ID: **216150**
WASTE CODE STATUS: **INACTIVE**
WASTE IS RADIOACTIVE: **NO**
WASTE IS TREATED OFF SITE: **NO**
GENERATOR'S DESCRIPTION OF WASTE: **PROPANE; INACTIVATED FOR UNKNOWN REASON.**

WASTE ID: **216151**
WASTE CODE STATUS: **INACTIVE**
WASTE IS RADIOACTIVE: **NO**
WASTE IS TREATED OFF SITE: **NO**
GENERATOR'S DESCRIPTION OF WASTE: **HYPOCHLORITE SOLUTIONS; INACTIVATED FOR UNKNOWN REASON.**

WASTE ID: **216152**
WASTE CODE STATUS: **INACTIVE**
WASTE IS RADIOACTIVE: **NO**
WASTE IS TREATED OFF SITE: **NO**
GENERATOR'S DESCRIPTION OF WASTE: **ORGANIC PEROXIDE SOLIDS; INACTIVATED FOR UNKNOWN REASON.**

WASTE ID: **236242**
WASTE CODE STATUS: **INACTIVE**
WASTE IS RADIOACTIVE: **NO**
WASTE IS TREATED OFF SITE: **NO**
GENERATOR'S DESCRIPTION OF WASTE: **ORGANIC PEROXIDE; INACTIVATED FOR UNKNOWN REASON.**

WASTE ID: **236244**
WASTE CODE STATUS: **ACTIVE**
WASTE IS RADIOACTIVE: **NO**
WASTE IS TREATED OFF SITE: **NO**
GENERATOR'S DESCRIPTION OF WASTE: **DEBRIS CONTAINING GASOLINE**

WASTE ID: **236245**
WASTE CODE STATUS: **ACTIVE**
WASTE IS RADIOACTIVE: **NO**
WASTE IS TREATED OFF SITE: **NO**
GENERATOR'S DESCRIPTION OF WASTE: **OZZY JUICE - PARTS WASHER SOLUTION**

WASTE ID: **236246**

WASTE CODE STATUS: **ACTIVE**
WASTE IS RADIOACTIVE: **NO**
WASTE IS TREATED OFF SITE: **NO**
GENERATOR'S DESCRIPTION OF WASTE: **FLAMMABLE SOLID LOOSEPACK**

WASTE ID: **236247**
WASTE CODE STATUS: **ACTIVE**
WASTE IS RADIOACTIVE: **NO**
WASTE IS TREATED OFF SITE: **NO**
GENERATOR'S DESCRIPTION OF WASTE: **FLAMMABLE LOOSEPACK**

WASTE ID: **236248**
WASTE CODE STATUS: **ACTIVE**
WASTE IS RADIOACTIVE: **NO**
WASTE IS TREATED OFF SITE: **NO**
GENERATOR'S DESCRIPTION OF WASTE: **ALKALINE/CORROSIVE LOOSEPACK**

WASTE ID: **236249**
WASTE CODE STATUS: **ACTIVE**
WASTE IS RADIOACTIVE: **NO**
WASTE IS TREATED OFF SITE: **NO**
GENERATOR'S DESCRIPTION OF WASTE: **ACIDIC/CORROSIVE LOOSEPACK**

WASTE ID: **236250**
WASTE CODE STATUS: **ACTIVE**
WASTE IS RADIOACTIVE: **NO**
WASTE IS TREATED OFF SITE: **NO**
GENERATOR'S DESCRIPTION OF WASTE: **TOXIC (SOLIDS ONLY) LOOSEPACK - NO FERTILIZERS**

WASTE ID: **236251**
WASTE CODE STATUS: **ACTIVE**
WASTE IS RADIOACTIVE: **NO**
WASTE IS TREATED OFF SITE: **NO**
GENERATOR'S DESCRIPTION OF WASTE: **TOXIC (LIQUIDS ONLY) LOOSEPACK**

WASTE ID: **236252**
WASTE CODE STATUS: **ACTIVE**
WASTE IS RADIOACTIVE: **NO**
WASTE IS TREATED OFF SITE: **NO**
GENERATOR'S DESCRIPTION OF WASTE: **AEROSOLS - ACCUMULATION DRUM**

WASTE ID: **236253**
WASTE CODE STATUS: **INACTIVE**
WASTE IS RADIOACTIVE: **NO**
WASTE IS TREATED OFF SITE: **NO**
GENERATOR'S DESCRIPTION OF WASTE: **OXIDIZER SOLID LOOSEPACK; INACTIVATED FOR UNKNOWN REASON.**

WASTE ID: **236254**
WASTE CODE STATUS: **INACTIVE**
WASTE IS RADIOACTIVE: **NO**
WASTE IS TREATED OFF SITE: **NO**
GENERATOR'S DESCRIPTION OF WASTE: **OIL BASED PAINTS AND STAINS; INACTIVATED FOR UNKNOWN REASON.**

WASTE ID: **236255**

WASTE CODE STATUS: **ACTIVE**
WASTE IS RADIOACTIVE: **NO**
WASTE IS TREATED OFF SITE: **NO**
GENERATOR'S DESCRIPTION OF WASTE: **FERTILIZERS WITH PESTICIDES (BROKEN BAGS ONLY)**

WASTE ID: **236256**
WASTE CODE STATUS: **INACTIVE**
WASTE IS RADIOACTIVE: **NO**
WASTE IS TREATED OFF SITE: **NO**
GENERATOR'S DESCRIPTION OF WASTE: **BLEACH SOLUTIONS (NO SOLIDS) LOOSEPACK; INACTIVATED FOR UNKNOWN REASON.**

WASTE ID: **236257**
WASTE CODE STATUS: **INACTIVE**
WASTE IS RADIOACTIVE: **NO**
WASTE IS TREATED OFF SITE: **NO**
GENERATOR'S DESCRIPTION OF WASTE: **CRUSHED FLUORESCENT LIGHT TUBES; INACTIVATED FOR UNKNOWN REASON.**

WASTE ID: **236258**
WASTE CODE STATUS: **ACTIVE**
WASTE IS RADIOACTIVE: **NO**
WASTE IS TREATED OFF SITE: **NO**
GENERATOR'S DESCRIPTION OF WASTE: **FERTILIZER SWEEPINGS ONLY (NO BAGS)**

WASTE ID: **236259**
WASTE CODE STATUS: **ACTIVE**
WASTE IS RADIOACTIVE: **NO**
WASTE IS TREATED OFF SITE: **NO**
GENERATOR'S DESCRIPTION OF WASTE: **BULK GASOLINE**

WASTE ID: **236261**
WASTE CODE STATUS: **ACTIVE**
WASTE IS RADIOACTIVE: **NO**
WASTE IS TREATED OFF SITE: **NO**
GENERATOR'S DESCRIPTION OF WASTE: **OXYGEN COMPRESSED GAS CYLINDERS (SMALL)**

WASTE ID: **236262**
WASTE CODE STATUS: **ACTIVE**
WASTE IS RADIOACTIVE: **NO**
WASTE IS TREATED OFF SITE: **NO**
GENERATOR'S DESCRIPTION OF WASTE: **APPARATUSES CONTAINING MERCURY AND DEBRIS**

WASTE ID: **236263**
WASTE CODE STATUS: **INACTIVE**
WASTE IS RADIOACTIVE: **NO**
WASTE IS TREATED OFF SITE: **NO**
GENERATOR'S DESCRIPTION OF WASTE: **OXIDIZER LIQUID LOOSE PACK; INACTIVATED FOR UNKNOWN REASON.**

WASTE ID: **236264**
WASTE CODE STATUS: **ACTIVE**
WASTE IS RADIOACTIVE: **NO**
WASTE IS TREATED OFF SITE: **NO**
GENERATOR'S DESCRIPTION OF WASTE: **OFF SPEC CATCH BASIN WATER**

WASTE ID: **236265**
WASTE CODE STATUS: **ACTIVE**
WASTE IS RADIOACTIVE: **NO**
WASTE IS TREATED OFF SITE: **NO**
GENERATOR'S DESCRIPTION OF WASTE: **LIGHTERS FOR DISPOSAL**

WASTE ID: **241223**
WASTE CODE STATUS: **ACTIVE**
WASTE IS RADIOACTIVE: **NO**
WASTE IS TREATED OFF SITE: **NO**
GENERATOR'S DESCRIPTION OF WASTE: **ORGANIC PEROXIDE**

WASTE ID: **241224**
WASTE CODE STATUS: **ACTIVE**
WASTE IS RADIOACTIVE: **NO**
WASTE IS TREATED OFF SITE: **NO**
GENERATOR'S DESCRIPTION OF WASTE: **BLEACH SOLUTIONS (NO SOLIDS) LOOSEPACK**

WASTE ID: **241225**
WASTE CODE STATUS: **ACTIVE**
WASTE IS RADIOACTIVE: **NO**
WASTE IS TREATED OFF SITE: **NO**
GENERATOR'S DESCRIPTION OF WASTE: **CRUSHED FLUORESCENT LIGHT TUBES**

WASTE ID: **241226**
WASTE CODE STATUS: **INACTIVE**
WASTE IS RADIOACTIVE: **NO**
WASTE IS TREATED OFF SITE: **NO**
GENERATOR'S DESCRIPTION OF WASTE: **OXIDIZER LIQUID LOOSE PACK; INACTIVATED FOR UNKNOWN REASON.**

WASTE ID: **246176**
WASTE CODE STATUS: **ACTIVE**
WASTE IS RADIOACTIVE: **NO**
WASTE IS TREATED OFF SITE: **NO**
GENERATOR'S DESCRIPTION OF WASTE: **FLAMMABLE/TOXIC LOOSE PACK**

WASTE ID: **246177**
WASTE CODE STATUS: **ACTIVE**
WASTE IS RADIOACTIVE: **NO**
WASTE IS TREATED OFF SITE: **NO**
GENERATOR'S DESCRIPTION OF WASTE: **LEAD CONTAMINATED DEBRIS**

WASTE ID: **246178**
WASTE CODE STATUS: **ACTIVE**
WASTE IS RADIOACTIVE: **NO**
WASTE IS TREATED OFF SITE: **NO**
GENERATOR'S DESCRIPTION OF WASTE: **OIL WITH GASOLINE**

WASTE ID: **246179**
WASTE CODE STATUS: **ACTIVE**
WASTE IS RADIOACTIVE: **NO**
WASTE IS TREATED OFF SITE: **NO**
GENERATOR'S DESCRIPTION OF WASTE: **PARTS WASHER MACHINE**

WASTE ID: **246180**
WASTE CODE STATUS: **ACTIVE**
WASTE IS RADIOACTIVE: **NO**
WASTE IS TREATED OFF SITE: **NO**
GENERATOR'S DESCRIPTION OF WASTE: **REGULATED LEAD ACID BATTERIES FOR RECYCLING (AUTOMOTIVE)**

WASTE ID: **247633**
WASTE CODE STATUS: **INACTIVE**
WASTE IS RADIOACTIVE: **NO**
WASTE IS TREATED OFF SITE: **NO**
GENERATOR'S DESCRIPTION OF WASTE: **OXIDIZER LIQUID LOOSE PACK; INACTIVATED FOR UNKNOWN REASON.**

WASTE ID: **247634**
WASTE CODE STATUS: **ACTIVE**
WASTE IS RADIOACTIVE: **NO**
WASTE IS TREATED OFF SITE: **NO**
GENERATOR'S DESCRIPTION OF WASTE: **REGULATED SMALL SEALED LEAD ACID BATTERIES**

WASTE ID: **254267**
WASTE CODE STATUS: **ACTIVE**
WASTE IS RADIOACTIVE: **NO**
WASTE IS TREATED OFF SITE: **NO**
GENERATOR'S DESCRIPTION OF WASTE: **ACIDS CONTAINING HYDROFLUORIC ACID**

WASTE ID: **254268**
WASTE CODE STATUS: **INACTIVE**
WASTE IS RADIOACTIVE: **NO**
WASTE IS TREATED OFF SITE: **NO**
GENERATOR'S DESCRIPTION OF WASTE: **ZINC PHOSPHIDE RODENTICIDE; INACTIVATED FOR UNKNOWN REASON.**

WASTE ID: **254269**
WASTE CODE STATUS: **INACTIVE**
WASTE IS RADIOACTIVE: **NO**
WASTE IS TREATED OFF SITE: **NO**
GENERATOR'S DESCRIPTION OF WASTE: **POOL TABLETS; INACTIVATED FOR UNKNOWN REASON.**

WASTE ID: **254270**
WASTE CODE STATUS: **INACTIVE**
WASTE IS RADIOACTIVE: **NO**
WASTE IS TREATED OFF SITE: **NO**
GENERATOR'S DESCRIPTION OF WASTE: **EMPTY GAS CADDY; INACTIVATED FOR UNKNOWN REASON.**

WASTE ID: **254271**
WASTE CODE STATUS: **INACTIVE**
WASTE IS RADIOACTIVE: **NO**
WASTE IS TREATED OFF SITE: **NO**
GENERATOR'S DESCRIPTION OF WASTE: **ISOCYANATES CYLINDER; INACTIVATED FOR UNKNOWN REASON.**

WASTE ID: **254272**
WASTE CODE STATUS: **ACTIVE**
WASTE IS RADIOACTIVE: **NO**
WASTE IS TREATED OFF SITE: **NO**
GENERATOR'S DESCRIPTION OF WASTE: **OIL BASED PAINT CONTAMINATED DEBRIS**

WASTE ID: **254273**
WASTE CODE STATUS: **INACTIVE**
WASTE IS RADIOACTIVE: **NO**
WASTE IS TREATED OFF SITE: **NO**
GENERATOR'S DESCRIPTION OF WASTE: **SAFETY BOOSTERS; INACTIVATED FOR UNKNOWN REASON.**

WASTE ID: **254274**
WASTE CODE STATUS: **INACTIVE**
WASTE IS RADIOACTIVE: **NO**
WASTE IS TREATED OFF SITE: **NO**
GENERATOR'S DESCRIPTION OF WASTE: **METHANOL/ETHANOL AND WATER; INACTIVATED FOR UNKNOWN REASON.**

WASTE ID: **254275**
WASTE CODE STATUS: **ACTIVE**
WASTE IS RADIOACTIVE: **NO**
WASTE IS TREATED OFF SITE: **NO**
GENERATOR'S DESCRIPTION OF WASTE: **MOTH BALLS**

WASTE ID: **254276**
WASTE CODE STATUS: **ACTIVE**
WASTE IS RADIOACTIVE: **NO**
WASTE IS TREATED OFF SITE: **NO**
GENERATOR'S DESCRIPTION OF WASTE: **ACIDIC/CORROSIVE /ORGANIC LOOSEPACK**

WASTE ID: **254277**
WASTE CODE STATUS: **INACTIVE**
WASTE IS RADIOACTIVE: **NO**
WASTE IS TREATED OFF SITE: **NO**
GENERATOR'S DESCRIPTION OF WASTE: **ACETYLENE CYLINDER; INACTIVATED FOR UNKNOWN REASON.**

WASTE ID: **254278**
WASTE CODE STATUS: **INACTIVE**
WASTE IS RADIOACTIVE: **NO**
WASTE IS TREATED OFF SITE: **NO**
GENERATOR'S DESCRIPTION OF WASTE: **AMINES LIQUID CORROSIVE FLAMMABLE; INACTIVATED FOR UNKNOWN REASON.**

Back to Report Summary

MAP ID# 128 **Distance from Property: 0.19 mi. (1,003 ft.) SW**

FACILITY INFORMATION

LPST ID: **101608**
FACILITY ID: **0033243**
NAME: **LUTZ FINA**
ADDRESS: **9390 FOREST LN**
DALLAS, TX 75231

LPST/s AT THIS FACILITY. ID/s ARE LISTED BELOW:
101608

LEAKING TANK DETAILS

LPST ID: **101608**
NAME: **LUTZ FINA**
FACILITY LOCATION: **9390 FOREST LN**
PRIORITY CODE: **4.1 - GW IMPACTED NO APPARENT THREATS OR IMPACTS TO RECEPTORS**
STATUS CODE: **6A - FINAL CONCURRENCE ISSUED**
REPORTED DATE: **1/7/1992**
ENTERED DATE: **2/3/1992**

PRP INFORMATION
NAME: **TRIPLE A OIL CO**
ADDRESS: **1015 ELM STE 2006**
DALLAS TX 75202
CONTACT: **RAY SIMPSON**
PHONE: **214/747-3303**

UNDERGROUND STORAGE TANK

TANK ID: **1**
NUMBER OF COMPARTMENTS: **1**
INSTALLATION DATE: **01/01/1970**
REGISTRATION DATE: **05/07/1986**
TANK CAPACITY (GAL): **8000**
EMPTY TANK: **NOT EMPTY**
STATUS: **REMOVED FROM GROUND**
STATUS BEGIN DATE: **01/23/1998**
INTERNAL PROTECTION DATE: **NOT REPORTED**
REGULATORY STATUS: **FULLY REGULATED**
TANK DESIGN SINGLE WALL: **YES**
TANK DESIGN DOUBLE WALL: **NO**
PIPE DESIGN SINGLE WALL: **YES**
PIPE DESIGN DOUBLE WALL: **NO**

TANK DETAILS

MATERIAL:
STEEL
CORROSION PROTECTION:
NOT REPORTED
EXTERNAL CONTAINMENT:
NOT REPORTED
TANK COMPLIANCE FLAG
CORROSION PROTECTION COMPLIANCE FLAG: **NO**
CORROSION PROTECTION VARIANCE: **NO VARIANCE**

COMPARTMENT DETAILS

UST COMPARTMENT ID: **21039**
TANK ID: **1**
COMPARTMENT LETTER: **A**
SUBSTANCES: **GASOLINE**
OTHER SUBSTANCES: **NOT REPORTED**
CAPACITY (GAL): **8000**
COMPARTMENT RELEASE DETECTION: **NOT REPORTED**
SPILL CONTAINMENT AND OVERFILL PREVENTION: **TIGHT-FILL FITTING CONTAINER/BUCKET/SUMP,FACTORY - BUILT SPILL CONTAINER/BUCKET/SUMP,DELIVERY SHUT-OFF VALVE**

PIPING SYSTEMS

MATERIAL: **FRP**
CORROSION PROTECTION: **FRP TANK OR PIPING (NONCORRODIBLE)**
EXTERNAL CONTAINMENT: **NOT REPORTED**
CONNECTORS & VALVES:
NOT REPORTED
CORROSION PROTECTION: **FRP TANK OR PIPING (NONCORRODIBLE)**
PIPE COMPLIANCE FLAG
CORROSION PROTECTION COMPLIANCE FLAG: **YES**
CORROSION PROTECTION VARIANCE: **NO VARIANCE**

TANK ID: **2**
NUMBER OF COMPARTMENTS: **1**
INSTALLATION DATE: **01/01/1970**
REGISTRATION DATE: **05/07/1986**
TANK CAPACITY (GAL): **8000**
EMPTY TANK: **NOT EMPTY**
STATUS: **REMOVED FROM GROUND**
STATUS BEGIN DATE: **01/23/1998**
INTERNAL PROTECTION DATE: **NOT REPORTED**
REGULATORY STATUS: **FULLY REGULATED**
TANK DESIGN SINGLE WALL: **YES**
TANK DESIGN DOUBLE WALL: **NO**
PIPE DESIGN SINGLE WALL: **YES**
PIPE DESIGN DOUBLE WALL: **NO**

TANK DETAILS

MATERIAL:
STEEL
CORROSION PROTECTION:
NOT REPORTED
EXTERNAL CONTAINMENT:
NOT REPORTED
TANK COMPLIANCE FLAG
CORROSION PROTECTION COMPLIANCE FLAG: **NO**
CORROSION PROTECTION VARIANCE: **NO VARIANCE**

COMPARTMENT DETAILS

UST COMPARTMENT ID: **21041**
TANK ID: **2**
COMPARTMENT LETTER: **A**
SUBSTANCES: **GASOLINE**
OTHER SUBSTANCES: **NOT REPORTED**
CAPACITY (GAL): **8000**
COMPARTMENT RELEASE DETECTION: **NOT REPORTED**
SPILL CONTAINMENT AND OVERFILL PREVENTION: **TIGHT-FILL FITTING CONTAINER/BUCKET/SUMP,FACTORY - BUILT**

SPILL CONTAINER/BUCKET/SUMP,DELIVERY SHUT-OFF VALVE

PIPING SYSTEMS

MATERIAL: **FRP**

CORROSION PROTECTION: **FRP TANK OR PIPING (NONCORRODIBLE)**

EXTERNAL CONTAINMENT: **NOT REPORTED**

CONNECTORS & VALVES:

NOT REPORTED

CORROSION PROTECTION: **FRP TANK OR PIPING (NONCORRODIBLE)**

PIPE COMPLIANCE FLAG

CORROSION PROTECTION COMPLIANCE FLAG: **YES**

CORROSION PROTECTION VARIANCE: **NO VARIANCE**

TANK ID: **3**

NUMBER OF COMPARTMENTS: **1**

INSTALLATION DATE: **01/01/1970**

REGISTRATION DATE: **05/07/1986**

TANK CAPACITY (GAL): **6000**

EMPTY TANK: **NOT EMPTY**

STATUS: **REMOVED FROM GROUND**

STATUS BEGIN DATE: **01/23/1998**

INTERNAL PROTECTION DATE: **NOT REPORTED**

REGULATORY STATUS: **FULLY REGULATED**

TANK DESIGN SINGLE WALL: **YES**

TANK DESIGN DOUBLE WALL: **NO**

PIPE DESIGN SINGLE WALL: **YES**

PIPE DESIGN DOUBLE WALL: **NO**

TANK DETAILS

MATERIAL:

STEEL

CORROSION PROTECTION:

NOT REPORTED

EXTERNAL CONTAINMENT:

NOT REPORTED

TANK COMPLIANCE FLAG

CORROSION PROTECTION COMPLIANCE FLAG: **NO**

CORROSION PROTECTION VARIANCE: **NO VARIANCE**

COMPARTMENT DETAILS

UST COMPARTMENT ID: **21040**

TANK ID: **3**

COMPARTMENT LETTER: **A**

SUBSTANCES: **GASOLINE**

OTHER SUBSTANCES: **NOT REPORTED**

CAPACITY (GAL): **6000**

COMPARTMENT RELEASE DETECTION: **NOT REPORTED**

SPILL CONTAINMENT AND OVERFILL PREVENTION: **TIGHT-FILL FITTING CONTAINER/BUCKET/SUMP,FACTORY - BUILT SPILL CONTAINER/BUCKET/SUMP,DELIVERY SHUT-OFF VALVE**

PIPING SYSTEMS

MATERIAL: **FRP**

CORROSION PROTECTION: **FRP TANK OR PIPING (NONCORRODIBLE)**

EXTERNAL CONTAINMENT: **NOT REPORTED**

CONNECTORS & VALVES:

NOT REPORTED

CORROSION PROTECTION: **FRP TANK OR PIPING (NONCORRODIBLE)**

PIPE COMPLIANCE FLAG

CORROSION PROTECTION COMPLIANCE FLAG: **YES**
CORROSION PROTECTION VARIANCE: **NO VARIANCE**

TANK ID: **4**
NUMBER OF COMPARTMENTS: **1**
INSTALLATION DATE: **01/01/1970**
REGISTRATION DATE: **05/07/1986**
TANK CAPACITY (GAL): **550**
EMPTY TANK: **NOT EMPTY**
STATUS: **REMOVED FROM GROUND**
STATUS BEGIN DATE: **01/23/1998**
INTERNAL PROTECTION DATE: **NOT REPORTED**
REGULATORY STATUS: **FULLY REGULATED**
TANK DESIGN SINGLE WALL: **NO**
TANK DESIGN DOUBLE WALL: **NO**
PIPE DESIGN SINGLE WALL: **NO**
PIPE DESIGN DOUBLE WALL: **NO**

TANK DETAILS

MATERIAL:
STEEL
CORROSION PROTECTION:
NOT REPORTED
EXTERNAL CONTAINMENT:
NOT REPORTED

TANK COMPLIANCE FLAG

CORROSION PROTECTION COMPLIANCE FLAG: **NO**
CORROSION PROTECTION VARIANCE: **NO VARIANCE**

COMPARTMENT DETAILS

UST COMPARTMENT ID: **21042**
TANK ID: **4**
COMPARTMENT LETTER: **A**
SUBSTANCES: **USED OIL**
OTHER SUBSTANCES: **NOT REPORTED**
CAPACITY (GAL): **550**
COMPARTMENT RELEASE DETECTION: **NOT REPORTED**
SPILL CONTAINMENT AND OVERFILL PREVENTION: **NOT REPORTED**

PIPING SYSTEMS

MATERIAL: **STEEL**
CORROSION PROTECTION: **NOT REPORTED**
EXTERNAL CONTAINMENT: **NOT REPORTED**

CONNECTORS & VALVES:

NOT REPORTED
CORROSION PROTECTION: **NOT REPORTED**

PIPE COMPLIANCE FLAG

CORROSION PROTECTION COMPLIANCE FLAG: **NO**
CORROSION PROTECTION VARIANCE: **NO VARIANCE**

TANK ID: **5**
NUMBER OF COMPARTMENTS: **1**
INSTALLATION DATE: **01/01/1970**
REGISTRATION DATE: **05/07/1986**
TANK CAPACITY (GAL): **44**
EMPTY TANK: **NOT EMPTY**
STATUS: **IN USE**
STATUS BEGIN DATE: **01/01/1970**
INTERNAL PROTECTION DATE: **NOT REPORTED**
REGULATORY STATUS: **EXEMPT**
TANK DESIGN SINGLE WALL: **NO**
TANK DESIGN DOUBLE WALL: **NO**
PIPE DESIGN SINGLE WALL: **NO**
PIPE DESIGN DOUBLE WALL: **NO**

TANK DETAILS

MATERIAL:
STEEL
CORROSION PROTECTION:
NOT REPORTED
EXTERNAL CONTAINMENT:
NOT REPORTED
TANK COMPLIANCE FLAG
CORROSION PROTECTION COMPLIANCE FLAG: **NO**
CORROSION PROTECTION VARIANCE: **NO VARIANCE**

COMPARTMENT DETAILS

UST COMPARTMENT ID: **21043**
TANK ID: **5**
COMPARTMENT LETTER: **A**
SUBSTANCES: **HYDRAULIC LIFT OIL**
OTHER SUBSTANCES: **NOT REPORTED**
CAPACITY (GAL): **44**
COMPARTMENT RELEASE DETECTION: **NOT REPORTED**
SPILL CONTAINMENT AND OVERFILL PREVENTION: **NOT REPORTED**

PIPING SYSTEMS

MATERIAL: **STEEL**
CORROSION PROTECTION: **NOT REPORTED**
EXTERNAL CONTAINMENT: **NOT REPORTED**
CONNECTORS & VALVES:
NOT REPORTED
CORROSION PROTECTION: **NOT REPORTED**
PIPE COMPLIANCE FLAG
CORROSION PROTECTION COMPLIANCE FLAG: **NO**
CORROSION PROTECTION VARIANCE: **NO VARIANCE**

TANK ID: **6**
NUMBER OF COMPARTMENTS: **1**
INSTALLATION DATE: **01/01/1970**
REGISTRATION DATE: **05/07/1986**
TANK CAPACITY (GAL): **44**
EMPTY TANK: **NOT EMPTY**
STATUS: **IN USE**
STATUS BEGIN DATE: **01/01/1970**
INTERNAL PROTECTION DATE: **NOT REPORTED**
REGULATORY STATUS: **EXEMPT**
TANK DESIGN SINGLE WALL: **NO**
TANK DESIGN DOUBLE WALL: **NO**
PIPE DESIGN SINGLE WALL: **NO**
PIPE DESIGN DOUBLE WALL: **NO**

TANK DETAILS

MATERIAL:
STEEL
CORROSION PROTECTION:
NOT REPORTED
EXTERNAL CONTAINMENT:
NOT REPORTED
TANK COMPLIANCE FLAG
CORROSION PROTECTION COMPLIANCE FLAG: **NO**
CORROSION PROTECTION VARIANCE: **NO VARIANCE**

COMPARTMENT DETAILS

UST COMPARTMENT ID: **21044**
TANK ID: **6**
COMPARTMENT LETTER: **A**
SUBSTANCES: **HYDRAULIC LIFT OIL**
OTHER SUBSTANCES: **NOT REPORTED**
CAPACITY (GAL): **44**
COMPARTMENT RELEASE DETECTION: **NOT REPORTED**
SPILL CONTAINMENT AND OVERFILL PREVENTION: **NOT REPORTED**

PIPING SYSTEMS

MATERIAL: **STEEL**
CORROSION PROTECTION: **NOT REPORTED**
EXTERNAL CONTAINMENT: **NOT REPORTED**
CONNECTORS & VALVES:
NOT REPORTED
CORROSION PROTECTION: **NOT REPORTED**
PIPE COMPLIANCE FLAG
CORROSION PROTECTION COMPLIANCE FLAG: **NO**
CORROSION PROTECTION VARIANCE: **NO VARIANCE**

TANK ID: **7**
NUMBER OF COMPARTMENTS: **1**
INSTALLATION DATE: **01/01/1970**
REGISTRATION DATE: **05/07/1986**
TANK CAPACITY (GAL): **44**
EMPTY TANK: **NOT EMPTY**
STATUS: **IN USE**
STATUS BEGIN DATE: **01/01/1970**
INTERNAL PROTECTION DATE: **NOT REPORTED**
REGULATORY STATUS: **EXEMPT**
TANK DESIGN SINGLE WALL: **NO**
TANK DESIGN DOUBLE WALL: **NO**
PIPE DESIGN SINGLE WALL: **NO**
PIPE DESIGN DOUBLE WALL: **NO**

TANK DETAILS

MATERIAL:
STEEL
CORROSION PROTECTION:
NOT REPORTED
EXTERNAL CONTAINMENT:
NOT REPORTED
TANK COMPLIANCE FLAG
CORROSION PROTECTION COMPLIANCE FLAG: **NO**
CORROSION PROTECTION VARIANCE: **NO VARIANCE**

COMPARTMENT DETAILS

UST COMPARTMENT ID: **21045**
TANK ID: **7**
COMPARTMENT LETTER: **A**
SUBSTANCES: **HYDRAULIC LIFT OIL**
OTHER SUBSTANCES: **NOT REPORTED**
CAPACITY (GAL): **44**
COMPARTMENT RELEASE DETECTION: **NOT REPORTED**
SPILL CONTAINMENT AND OVERFILL PREVENTION: **NOT REPORTED**

PIPING SYSTEMS

MATERIAL: **STEEL**

CORROSION PROTECTION: **NOT REPORTED**
EXTERNAL CONTAINMENT: **NOT REPORTED**
CONNECTORS & VALVES:
NOT REPORTED
CORROSION PROTECTION: **NOT REPORTED**
PIPE COMPLIANCE FLAG
CORROSION PROTECTION COMPLIANCE FLAG: **NO**
CORROSION PROTECTION VARIANCE: **NO VARIANCE**

ABOVEGROUND STORAGE TANK INFORMATION

NO ABOVEGROUND STORAGE TANK DATA REPORTED FOR THIS FACILITY

Back to Report Summary

Petroleum Storage Tanks (PST)

MAP ID# 128 **Distance from Property: 0.19 mi. (1,003 ft.) SW**

FACILITY INFORMATION

ID#: **33243**
NAME: **ABRAMS FOREST FINA**
ADDRESS: **9390 FOREST LN**
DALLAS, TX 75243-4214
COUNTY: **DALLAS**
REGION: **4**
TYPE: **RETAIL**
BEGIN DATE: **08/31/1987**
STATUS: **INACTIVE**
EXEMPT STATUS: **NO**
RECORDS OFF-SITE: **NO**
NUMBER OF ACTIVE UNDERGROUND TANKS: **0**
NUMBER OF ACTIVE ABOVEGROUND TANKS: **0**

CONTACT INFORMATION

NAME: **CHRIS H LUTZ**
TITLE: **MGR**
ORGANIZATION: **ABRAMS FOREST FINA**
MAIL ADDRESS: **MAILING ADDRESS NOT REPORTED**
CITY NOT REPORTED
PHONE: **(214) 3416074 0**

APPLICATION INFORMATION:

RECEIVED DATE ON EARLIEST REGISTRATION FORM: **05/07/1986**
SIGNATURE DATE ON EARLIEST REGISTRATION FORM: **05/07/1986**
SIGNATURE NAME & TITLE: **B T BATY, DIST MGR**
ENFORCEMENT ACTION DATE: **NOT REPORTED**

OWNER

OWNER NUMBER: **CN600505481**
NAME: **TRIPLE A FUELS INC**
CONTACT ADDRESS: **OWNER ADDRESS NOT REPORTED**
CITY NOT REPORTED
TYPE: **CORPORATION/COMPANY**
BEGIN DATE: **09/01/1987**
CONTACT ROLE: **NOT REPORTED**
CONTACT NAME: **NOT REPORTED**
CONTACT TITLE: **NOT REPORTED**
ORGANIZATION: **NOT REPORTED**
PHONE: **NOT REPORTED**
FAX: **NOT REPORTED**
EMAIL: **NOT REPORTED**

OPERATOR

NO OPERATOR INFORMATION REPORTED

SELF-CERTIFICATION

-**NO SELF-CERTIFICATION INFORMATION REPORTED-**

CONSTRUCTION NOTIFICATION

NO CONSTRUCTION NOTIFICATION DATA REPORTED FOR THIS FACILITY

UNDERGROUND STORAGE TANK

TANK ID: **1**
INSTALLATION DATE: **01/01/1970**
TANK CAPACITY (GAL): **8000**
NUMBER OF COMPARTMENTS: **1**
REGISTRATION DATE: **05/07/1986**
EMPTY TANK: **NOT EMPTY**

STATUS: **REMOVED FROM GROUND**
STATUS BEGIN DATE: **01/23/1998**
INTERNAL PROTECTION DATE: **NOT REPORTED**
REGULATORY STATUS: **FULLY REGULATED**
TANK DESIGN SINGLE WALL: **YES**
TANK DESIGN DOUBLE WALL: **NO**
PIPE DESIGN SINGLE WALL: **YES**
PIPE DESIGN DOUBLE WALL: **NO**

TANK DETAILS

MATERIAL:
STEEL
CORROSION PROTECTION:
NOT REPORTED
EXTERNAL CONTAINMENT:
NOT REPORTED
TANK COMPLIANCE FLAG
CORROSION PROTECTION COMPLIANCE FLAG: **NO**
CORROSION PROTECTION VARIANCE: **NO VARIANCE**

COMPARTMENT DETAILS

UST COMPARTMENT ID: **21039**
TANK ID: **1**
COMPARTMENT LETTER: **A**
SUBSTANCES: **GASOLINE**
OTHER SUBSTANCES: **NOT REPORTED**
CAPACITY (GAL): **8000**
COMPARTMENT RELEASE DETECTION: **NOT REPORTED**
SPILL CONTAINMENT AND OVERFILL PREVENTION: **TIGHT-FILL FITTING CONTAINER/BUCKET/SUMP,FACTORY - BUILT SPILL CONTAINER/BUCKET/SUMP,DELIVERY SHUT-OFF VALVE**

PIPING SYSTEMS

MATERIAL: **FRP**
CORROSION PROTECTION: **FRP TANK OR PIPING (NONCORRODIBLE)**
EXTERNAL CONTAINMENT: **NOT REPORTED**
CONNECTORS & VALVES:
NOT REPORTED
PIPEING RELEASE DETECTION:
AUTO. LINE LEAK DETECTOR (3.0 GPH FOR PRESSURE PIPING)
PIPE COMPLIANCE FLAG
CORROSION PROTECTION COMPLIANCE FLAG: **YES**
CORROSION PROTECTION VARIANCE: **NO VARIANCE**

TANK ID: **2**
NUMBER OF COMPARTMENTS: **1**
INSTALLATION DATE: **01/01/1970**
REGISTRATION DATE: **05/07/1986**
TANK CAPACITY (GAL): **8000**
EMPTY TANK: **NOT EMPTY**
STATUS: **REMOVED FROM GROUND**
STATUS BEGIN DATE: **01/23/1998**
INTERNAL PROTECTION DATE: **NOT REPORTED**
REGULATORY STATUS: **FULLY REGULATED**
TANK DESIGN SINGLE WALL: **YES**
TANK DESIGN DOUBLE WALL: **NO**
PIPE DESIGN SINGLE WALL: **YES**
PIPE DESIGN DOUBLE WALL: **NO**

TANK DETAILS

MATERIAL:
STEEL

CORROSION PROTECTION:
NOT REPORTED
EXTERNAL CONTAINMENT:
NOT REPORTED
TANK COMPLIANCE FLAG
CORROSION PROTECTION COMPLIANCE FLAG: **NO**
CORROSION PROTECTION VARIANCE: **NO VARIANCE**
COMPARTMENT DETAILS
UST COMPARTMENT ID: **21041**
TANK ID: **2**
COMPARTMENT LETTER: **A**
SUBSTANCES: **GASOLINE**
OTHER SUBSTANCES: **NOT REPORTED**
CAPACITY (GAL): **8000**
COMPARTMENT RELEASE DETECTION: **NOT REPORTED**
SPILL CONTAINMENT AND OVERFILL PREVENTION: **TIGHT-FILL FITTING CONTAINER/BUCKET/SUMP,FACTORY - BUILT SPILL CONTAINER/BUCKET/SUMP,DELIVERY SHUT-OFF VALVE**
PIPING SYSTEMS
MATERIAL: **FRP**
CORROSION PROTECTION: **FRP TANK OR PIPING (NONCORRODIBLE)**
EXTERNAL CONTAINMENT: **NOT REPORTED**
CONNECTORS & VALVES:
NOT REPORTED
PIPEING RELEASE DETECTION:
AUTO. LINE LEAK DETECTOR (3.0 GPH FOR PRESSURE PIPING)
PIPE COMPLIANCE FLAG
CORROSION PROTECTION COMPLIANCE FLAG: **YES**
CORROSION PROTECTION VARIANCE: **NO VARIANCE**

TANK ID: **3**
NUMBER OF COMPARTMENTS: **1**
INSTALLATION DATE: **01/01/1970**
REGISTRATION DATE: **05/07/1986**
TANK CAPACITY (GAL): **6000**
EMPTY TANK: **NOT EMPTY**
STATUS: **REMOVED FROM GROUND**
STATUS BEGIN DATE: **01/23/1998**
INTERNAL PROTECTION DATE: **NOT REPORTED**
REGULATORY STATUS: **FULLY REGULATED**
TANK DESIGN SINGLE WALL: **YES**
TANK DESIGN DOUBLE WALL: **NO**
PIPE DESIGN SINGLE WALL: **YES**
PIPE DESIGN DOUBLE WALL: **NO**

TANK DETAILS
MATERIAL:
STEEL
CORROSION PROTECTION:
NOT REPORTED
EXTERNAL CONTAINMENT:
NOT REPORTED
TANK COMPLIANCE FLAG
CORROSION PROTECTION COMPLIANCE FLAG: **NO**
CORROSION PROTECTION VARIANCE: **NO VARIANCE**
COMPARTMENT DETAILS

UST COMPARTMENT ID: **21040**
TANK ID: **3**
COMPARTMENT LETTER: **A**
SUBSTANCES: **GASOLINE**
OTHER SUBSTANCES: **NOT REPORTED**
CAPACITY (GAL): **6000**
COMPARTMENT RELEASE DETECTION: **NOT REPORTED**
SPILL CONTAINMENT AND OVERFILL PREVENTION: **TIGHT-FILL FITTING CONTAINER/BUCKET/SUMP,FACTORY - BUILT SPILL CONTAINER/BUCKET/SUMP,DELIVERY SHUT-OFF VALVE**

PIPING SYSTEMS

MATERIAL: **FRP**
CORROSION PROTECTION: **FRP TANK OR PIPING (NONCORRODIBLE)**
EXTERNAL CONTAINMENT: **NOT REPORTED**
CONNECTORS & VALVES:
NOT REPORTED
PIPEING RELEASE DETECTION:
AUTO. LINE LEAK DETECTOR (3.0 GPH FOR PRESSURE PIPING)
PIPE COMPLIANCE FLAG
CORROSION PROTECTION COMPLIANCE FLAG: **YES**
CORROSION PROTECTION VARIANCE: **NO VARIANCE**

TANK ID: **4**
NUMBER OF COMPARTMENTS: **1**
INSTALLATION DATE: **01/01/1970**
REGISTRATION DATE: **05/07/1986**
TANK CAPACITY (GAL): **550**
EMPTY TANK: **NOT EMPTY**
STATUS: **REMOVED FROM GROUND**
STATUS BEGIN DATE: **01/23/1998**
INTERNAL PROTECTION DATE: **NOT REPORTED**
REGULATORY STATUS: **FULLY REGULATED**
TANK DESIGN SINGLE WALL: **NO**
TANK DESIGN DOUBLE WALL: **NO**
PIPE DESIGN SINGLE WALL: **NO**
PIPE DESIGN DOUBLE WALL: **NO**

TANK DETAILS

MATERIAL:
STEEL
CORROSION PROTECTION:
NOT REPORTED
EXTERNAL CONTAINMENT:
NOT REPORTED
TANK COMPLIANCE FLAG
CORROSION PROTECTION COMPLIANCE FLAG: **NO**
CORROSION PROTECTION VARIANCE: **NO VARIANCE**

COMPARTMENT DETAILS

UST COMPARTMENT ID: **21042**
TANK ID: **4**
COMPARTMENT LETTER: **A**
SUBSTANCES: **USED OIL**
OTHER SUBSTANCES: **NOT REPORTED**
CAPACITY (GAL): **550**
COMPARTMENT RELEASE DETECTION: **NOT REPORTED**
SPILL CONTAINMENT AND OVERFILL PREVENTION: **NOT REPORTED**

PIPING SYSTEMS

MATERIAL: **STEEL**

CORROSION PROTECTION: **NOT REPORTED**

EXTERNAL CONTAINMENT: **NOT REPORTED**

CONNECTORS & VALVES:

NOT REPORTED

PIPEING RELEASE DETECTION:

NOT REPORTED

PIPE COMPLIANCE FLAG

CORROSION PROTECTION COMPLIANCE FLAG: **NO**

CORROSION PROTECTION VARIANCE: **NO VARIANCE**

TANK ID: **5**

NUMBER OF COMPARTMENTS: **1**

INSTALLATION DATE: **01/01/1970**

REGISTRATION DATE: **05/07/1986**

TANK CAPACITY (GAL): **44**

EMPTY TANK: **NOT EMPTY**

STATUS: **IN USE**

STATUS BEGIN DATE: **01/01/1970**

INTERNAL PROTECTION DATE: **NOT REPORTED**

REGULATORY STATUS: **EXEMPT**

TANK DESIGN SINGLE WALL: **NO**

TANK DESIGN DOUBLE WALL: **NO**

PIPE DESIGN SINGLE WALL: **NO**

PIPE DESIGN DOUBLE WALL: **NO**

TANK DETAILS

MATERIAL:

STEEL

CORROSION PROTECTION:

NOT REPORTED

EXTERNAL CONTAINMENT:

NOT REPORTED

TANK COMPLIANCE FLAG

CORROSION PROTECTION COMPLIANCE FLAG: **NO**

CORROSION PROTECTION VARIANCE: **NO VARIANCE**

COMPARTMENT DETAILS

UST COMPARTMENT ID: **21043**

TANK ID: **5**

COMPARTMENT LETTER: **A**

SUBSTANCES: **HYDRAULIC LIFT OIL**

OTHER SUBSTANCES: **NOT REPORTED**

CAPACITY (GAL): **44**

COMPARTMENT RELEASE DETECTION: **NOT REPORTED**

SPILL CONTAINMENT AND OVERFILL PREVENTION: **NOT REPORTED**

PIPING SYSTEMS

MATERIAL: **STEEL**

CORROSION PROTECTION: **NOT REPORTED**

EXTERNAL CONTAINMENT: **NOT REPORTED**

CONNECTORS & VALVES:

NOT REPORTED

PIPEING RELEASE DETECTION:

NOT REPORTED

PIPE COMPLIANCE FLAG

CORROSION PROTECTION COMPLIANCE FLAG: **NO**
CORROSION PROTECTION VARIANCE: **NO VARIANCE**

TANK ID: **6**
NUMBER OF COMPARTMENTS: **1**
INSTALLATION DATE: **01/01/1970**
REGISTRATION DATE: **05/07/1986**
TANK CAPACITY (GAL): **44**
EMPTY TANK: **NOT EMPTY**
STATUS: **IN USE**
STATUS BEGIN DATE: **01/01/1970**
INTERNAL PROTECTION DATE: **NOT REPORTED**
REGULATORY STATUS: **EXEMPT**
TANK DESIGN SINGLE WALL: **NO**
TANK DESIGN DOUBLE WALL: **NO**
PIPE DESIGN SINGLE WALL: **NO**
PIPE DESIGN DOUBLE WALL: **NO**

TANK DETAILS

MATERIAL:
STEEL
CORROSION PROTECTION:
NOT REPORTED
EXTERNAL CONTAINMENT:
NOT REPORTED

TANK COMPLIANCE FLAG

CORROSION PROTECTION COMPLIANCE FLAG: **NO**
CORROSION PROTECTION VARIANCE: **NO VARIANCE**

COMPARTMENT DETAILS

UST COMPARTMENT ID: **21044**
TANK ID: **6**
COMPARTMENT LETTER: **A**
SUBSTANCES: **HYDRAULIC LIFT OIL**
OTHER SUBSTANCES: **NOT REPORTED**
CAPACITY (GAL): **44**
COMPARTMENT RELEASE DETECTION: **NOT REPORTED**
SPILL CONTAINMENT AND OVERFILL PREVENTION: **NOT REPORTED**

PIPING SYSTEMS

MATERIAL: **STEEL**
CORROSION PROTECTION: **NOT REPORTED**
EXTERNAL CONTAINMENT: **NOT REPORTED**
CONNECTORS & VALVES:
NOT REPORTED
PIPEING RELEASE DETECTION:
NOT REPORTED

PIPE COMPLIANCE FLAG

CORROSION PROTECTION COMPLIANCE FLAG: **NO**
CORROSION PROTECTION VARIANCE: **NO VARIANCE**

TANK ID: **7**
NUMBER OF COMPARTMENTS: **1**
INSTALLATION DATE: **01/01/1970**
REGISTRATION DATE: **05/07/1986**
TANK CAPACITY (GAL): **44**
EMPTY TANK: **NOT EMPTY**
STATUS: **IN USE**
STATUS BEGIN DATE: **01/01/1970**
INTERNAL PROTECTION DATE: **NOT REPORTED**
REGULATORY STATUS: **EXEMPT**
TANK DESIGN SINGLE WALL: **NO**
TANK DESIGN DOUBLE WALL: **NO**
PIPE DESIGN SINGLE WALL: **NO**
PIPE DESIGN DOUBLE WALL: **NO**

TANK DETAILS

MATERIAL:

STEEL

CORROSION PROTECTION:

NOT REPORTED

EXTERNAL CONTAINMENT:

NOT REPORTED

TANK COMPLIANCE FLAG

CORROSION PROTECTION COMPLIANCE FLAG: **NO**

CORROSION PROTECTION VARIANCE: **NO VARIANCE**

COMPARTMENT DETAILS

UST COMPARTMENT ID: **21045**

TANK ID: **7**

COMPARTMENT LETTER: **A**

SUBSTANCES: **HYDRAULIC LIFT OIL**

OTHER SUBSTANCES: **NOT REPORTED**

CAPACITY (GAL): **44**

COMPARTMENT RELEASE DETECTION: **NOT REPORTED**

SPILL CONTAINMENT AND OVERFILL PREVENTION: **NOT REPORTED**

PIPING SYSTEMS

MATERIAL: **STEEL**

CORROSION PROTECTION: **NOT REPORTED**

EXTERNAL CONTAINMENT: **NOT REPORTED**

CONNECTORS & VALVES:

NOT REPORTED

PIPEING RELEASE DETECTION:

NOT REPORTED

PIPE COMPLIANCE FLAG

CORROSION PROTECTION COMPLIANCE FLAG: **NO**

CORROSION PROTECTION VARIANCE: **NO VARIANCE**

ABOVEGROUND STORAGE TANK INFORMATION

NO ABOVEGROUND STORAGE TANK DATA REPORTED FOR THIS FACILITY

Back to Report Summary

MAP ID# 128 **Distance from Property: 0.19 mi. (1,003 ft.) SW**

FACILITY INFORMATION

REGISTRATION#: **91336** EPA ID: **TXR000080962**
TNRCC ID #: **130303**
NAME: **CVS PHARMACY 5844**
ADDRESS: **9390 FOREST LN**
DALLAS, TX 75243
CONTACT: **WENDY BRANT**
PHONE: **401-7651500**
BUSINESS DESCRIPTION: **NOT REPORTED**
INDUSTRIAL WASTE PERMIT #: **NOT REPORTED**
MUNICIPAL WASTE PERMIT #: **NOT REPORTED**
SIC CODE: **NOT REPORTED**
WASTE GENERATOR: **YES**
WASTE RECEIVER: **NO**
WASTE TRANSPORTER: **NO**
TRANSFER FACILITY: **NO**
MAQUILADORA (MEXICAN FACILITY): **NO**
STATUS: **ACTIVE**
AMOUNT OF WASTE GENERATED: **SMALL QUANTITY GENERATOR**
GENERATOR TYPE: **NON-INDUSTRIAL AND/OR MUNICIPAL**
THIS FACILITY IS A NOTIFIER
THIS FACILITY IS A STEERS REPORTER - (STATE OF TEXAS ENVIRONMENTAL ELECTRONIC REPORTING SYSTEM)
THIS FACILITY IS REQUIRED TO SUBMIT AN ANNUAL WASTE REPORT
THIS FACILITY IS NOT INVOLVED IN RECYCLING ACTIVITIES
LAST UPDATE TO TRACS (TCEQ REGULATORY ACTIVITIES AND COMPLIANCE SYSTEM): **02/20/2013**

OWNER INFORMATION

NAME: **CVS PHARMACY INC**
ADDRESS: **1 CVS DR**
WOONSOCKET, RI 02895
PHONE: **1-401-7651500**

ACTIVITIES

ACTIVITY TYPE: **UNKNOWN**
ACTIVITY DESCRIPTION: **NOT REPORTED**

WASTE

WASTE ID: **350010**
WASTE CODE STATUS: **ACTIVE**
WASTE IS RADIOACTIVE: **NO**
WASTE IS TREATED OFF SITE: **YES**
GENERATOR'S DESCRIPTION OF WASTE: **NA3082 HAZARDOUS WASTE, LIQUID, N.O.S. (SILVER, AMMONIUM THIOSULFATE) 9 PGIII**

WASTE ID: **350009**
WASTE CODE STATUS: **ACTIVE**
WASTE IS RADIOACTIVE: **NO**
WASTE IS TREATED OFF SITE: **YES**
GENERATOR'S DESCRIPTION OF WASTE: **UN1950 AEROSOLS, [FLAMMABLE, (EACH NOT EXCEEDING 1 L CAPACITY)] 2.1, PG , ERG-1**

WASTE ID: **350008**
WASTE CODE STATUS: **ACTIVE**

WASTE IS RADIOACTIVE: **NO**
WASTE IS TREATED OFF SITE: **YES**
GENERATOR'S DESCRIPTION OF WASTE: **UN1993 FLAMMABLE LIQUIDS, N.O.S. (ACETONE, ALCOHOLS) 3, PG II, ERG-128**

WASTE ID: **337358**
WASTE CODE STATUS: **ACTIVE**
WASTE IS RADIOACTIVE: **NO**
WASTE IS TREATED OFF SITE: **YES**
GENERATOR'S DESCRIPTION OF WASTE: **SPENT PHOTO PROCESSING SOLUTIONS CONTAINING SILVER FROM PHOTO LAB PROCESSING**

Back to Report Summary

Petroleum Storage Tanks (PST)

MAP ID# 129 **Distance from Property: 0.19 mi. (1,003 ft.) NE**

FACILITY INFORMATION

ID#: **40238**
NAME: **SIGMOR 951**
ADDRESS: **3105 S JUPITER RD**
GARLAND, TX 75041-3808
COUNTY: **DALLAS**
REGION: **4**
TYPE: **UNKNOWN**
BEGIN DATE: **01/16/1987**
STATUS: **INACTIVE**
EXEMPT STATUS: **NO**
RECORDS OFF-SITE: **NO**
NUMBER OF ACTIVE UNDERGROUND TANKS: **0**
NUMBER OF ACTIVE ABOVEGROUND TANKS: **0**

CONTACT INFORMATION

NAME: **NOT REPORTED**
TITLE: **NOT REPORTED**
ORGANIZATION: **SIGMOR 951**
MAIL ADDRESS: **MAILING ADDRESS NOT REPORTED**
CITY NOT REPORTED
PHONE: **(512) 6418863 0**

APPLICATION INFORMATION:

RECEIVED DATE ON EARLIEST REGISTRATION FORM: **05/08/1986**
SIGNATURE DATE ON EARLIEST REGISTRATION FORM: **04/24/1986**
SIGNATURE NAME & TITLE: **G L JORDAN, MGR**
ENFORCEMENT ACTION DATE: **NOT REPORTED**

OWNER

OWNER NUMBER: **CN602277386**
NAME: **DIAMOND SHAMROCK REFINING AND MARKETING COMPANY**
CONTACT ADDRESS: **OWNER ADDRESS NOT REPORTED**
CITY NOT REPORTED
TYPE: **CORPORATION/COMPANY**
BEGIN DATE: **01/16/1987**
CONTACT ROLE: **NOT REPORTED**
CONTACT NAME: **NOT REPORTED**
CONTACT TITLE: **NOT REPORTED**
ORGANIZATION: **NOT REPORTED**
PHONE: **NOT REPORTED**
FAX: **NOT REPORTED**
EMAIL: **NOT REPORTED**

OPERATOR

NO OPERATOR INFORMATION REPORTED

SELF-CERTIFICATION

-NO SELF-CERTIFICATION INFORMATION REPORTED-

CONSTRUCTION NOTIFICATION

NO CONSTRUCTION NOTIFICATION DATA REPORTED FOR THIS FACILITY

UNDERGROUND STORAGE TANK

TANK ID: **1**
INSTALLATION DATE: **01/01/1977**
TANK CAPACITY (GAL): **12000**
NUMBER OF COMPARTMENTS: **1**
REGISTRATION DATE: **05/08/1986**
EMPTY TANK: **NOT EMPTY**

STATUS: **REMOVED FROM GROUND**
STATUS BEGIN DATE: **12/31/1986**
INTERNAL PROTECTION DATE: **NOT REPORTED**
REGULATORY STATUS: **FULLY REGULATED**
TANK DESIGN SINGLE WALL: **NO**
TANK DESIGN DOUBLE WALL: **NO**
PIPE DESIGN SINGLE WALL: **NO**
PIPE DESIGN DOUBLE WALL: **NO**

TANK DETAILS

MATERIAL:
STEEL
CORROSION PROTECTION:
NOT REPORTED
EXTERNAL CONTAINMENT:
NOT REPORTED
TANK COMPLIANCE FLAG
CORROSION PROTECTION COMPLIANCE FLAG: **NO**
CORROSION PROTECTION VARIANCE: **NO VARIANCE**

COMPARTMENT DETAILS

UST COMPARTMENT ID: **102705**
TANK ID: **1**
COMPARTMENT LETTER: **A**
SUBSTANCES: **GASOLINE**
OTHER SUBSTANCES: **NOT REPORTED**
CAPACITY (GAL): **12000**
COMPARTMENT RELEASE DETECTION: **NOT REPORTED**
SPILL CONTAINMENT AND OVERFILL PREVENTION: **NOT REPORTED**

PIPING SYSTEMS

MATERIAL: **FRP**
CORROSION PROTECTION: **NOT REPORTED**
EXTERNAL CONTAINMENT: **NOT REPORTED**
CONNECTORS & VALVES:
NOT REPORTED
PIPEING RELEASE DETECTION:
NOT REPORTED
PIPE COMPLIANCE FLAG
CORROSION PROTECTION COMPLIANCE FLAG: **NO**
CORROSION PROTECTION VARIANCE: **NO VARIANCE**

TANK ID: **2**
NUMBER OF COMPARTMENTS: **1**
INSTALLATION DATE: **01/01/1977**
REGISTRATION DATE: **05/08/1986**
TANK CAPACITY (GAL): **12000**
EMPTY TANK: **NOT EMPTY**
STATUS: **REMOVED FROM GROUND**
STATUS BEGIN DATE: **12/31/1986**
INTERNAL PROTECTION DATE: **NOT REPORTED**
REGULATORY STATUS: **FULLY REGULATED**
TANK DESIGN SINGLE WALL: **NO**
TANK DESIGN DOUBLE WALL: **NO**
PIPE DESIGN SINGLE WALL: **NO**
PIPE DESIGN DOUBLE WALL: **NO**

TANK DETAILS

MATERIAL:
STEEL
CORROSION PROTECTION:

NOT REPORTED
EXTERNAL CONTAINMENT:
NOT REPORTED
TANK COMPLIANCE FLAG
CORROSION PROTECTION COMPLIANCE FLAG: **NO**
CORROSION PROTECTION VARIANCE: **NO VARIANCE**
COMPARTMENT DETAILS
UST COMPARTMENT ID: **102704**
TANK ID: **2**
COMPARTMENT LETTER: **A**
SUBSTANCES: **GASOLINE**
OTHER SUBSTANCES: **NOT REPORTED**
CAPACITY (GAL): **12000**
COMPARTMENT RELEASE DETECTION: **NOT REPORTED**
SPILL CONTAINMENT AND OVERFILL PREVENTION: **NOT REPORTED**
PIPING SYSTEMS
MATERIAL: **FRP**
CORROSION PROTECTION: **NOT REPORTED**
EXTERNAL CONTAINMENT: **NOT REPORTED**
CONNECTORS & VALVES:
NOT REPORTED
PIPEING RELEASE DETECTION:
NOT REPORTED
PIPE COMPLIANCE FLAG
CORROSION PROTECTION COMPLIANCE FLAG: **NO**
CORROSION PROTECTION VARIANCE: **NO VARIANCE**

TANK ID: **3**
NUMBER OF COMPARTMENTS: **1**
INSTALLATION DATE: **01/01/1977**
REGISTRATION DATE: **05/08/1986**
TANK CAPACITY (GAL): **12000**
EMPTY TANK: **NOT EMPTY**
STATUS: **REMOVED FROM GROUND**
STATUS BEGIN DATE: **12/31/1986**
INTERNAL PROTECTION DATE: **NOT REPORTED**
REGULATORY STATUS: **FULLY REGULATED**
TANK DESIGN SINGLE WALL: **NO**
TANK DESIGN DOUBLE WALL: **NO**
PIPE DESIGN SINGLE WALL: **NO**
PIPE DESIGN DOUBLE WALL: **NO**

TANK DETAILS
MATERIAL:
STEEL
CORROSION PROTECTION:
NOT REPORTED
EXTERNAL CONTAINMENT:
NOT REPORTED
TANK COMPLIANCE FLAG
CORROSION PROTECTION COMPLIANCE FLAG: **NO**
CORROSION PROTECTION VARIANCE: **NO VARIANCE**
COMPARTMENT DETAILS
UST COMPARTMENT ID: **102706**
TANK ID: **3**

COMPARTMENT LETTER: **A**
SUBSTANCES: **GASOLINE**
OTHER SUBSTANCES: **NOT REPORTED**
CAPACITY (GAL): **12000**
COMPARTMENT RELEASE DETECTION: **NOT REPORTED**
SPILL CONTAINMENT AND OVERFILL PREVENTION: **NOT REPORTED**

PIPING SYSTEMS

MATERIAL: **FRP**
CORROSION PROTECTION: **NOT REPORTED**
EXTERNAL CONTAINMENT: **NOT REPORTED**
CONNECTORS & VALVES:
NOT REPORTED
PIPEING RELEASE DETECTION:
NOT REPORTED
PIPE COMPLIANCE FLAG
CORROSION PROTECTION COMPLIANCE FLAG: **NO**
CORROSION PROTECTION VARIANCE: **NO VARIANCE**

ABOVEGROUND STORAGE TANK INFORMATION

NO ABOVEGROUND STORAGE TANK DATA REPORTED FOR THIS FACILITY

Back to Report Summary

Petroleum Storage Tanks (PST)

MAP ID# 129 **Distance from Property: 0.19 mi. (1,003 ft.) NE**

FACILITY INFORMATION

ID#: **59795**
NAME: **PRO QUICK LUBE 13**
ADDRESS: **3105 S JUPITER RD**
GARLAND, TX 75041-3808
COUNTY: **DALLAS**
REGION: **4**
TYPE: **RETAIL**
BEGIN DATE: **09/12/1991**
STATUS: **INACTIVE**
EXEMPT STATUS: **NO**
RECORDS OFF-SITE: **NO**
NUMBER OF ACTIVE UNDERGROUND TANKS: **0**
NUMBER OF ACTIVE ABOVEGROUND TANKS: **0**

APPLICATION INFORMATION:

RECEIVED DATE ON EARLIEST REGISTRATION FORM: **09/10/1991**
SIGNATURE DATE ON EARLIEST REGISTRATION FORM: **09/04/1991**
SIGNATURE NAME & TITLE: **REX NICHOLS, TREAS**
ENFORCEMENT ACTION DATE: **NOT REPORTED**

OWNER

OWNER NUMBER: **CN603566076**
NAME: **OIL WELL DEVELOPMENT COMPANY**
CONTACT ADDRESS: **OWNER ADDRESS NOT REPORTED**
CITY NOT REPORTED
TYPE: **CORPORATION/COMPANY**
BEGIN DATE: **08/31/2005**
CONTACT ROLE: **NOT REPORTED**
CONTACT NAME: **NOT REPORTED**
CONTACT TITLE: **NOT REPORTED**
ORGANIZATION: **NOT REPORTED**
PHONE: **NOT REPORTED**
FAX: **NOT REPORTED**
EMAIL: **NOT REPORTED**

OPERATOR

OPERATOR NUMBER: **CN603154279**
NAME: **PRO QUICK LUBE 13 INC**
CONTACT ADDRESS: **OPERATOR ADDRESS NOT REPORTED**
CITY NOT REPORTED
TYPE: **CORPORATION/COMPANY**
BEGIN DATE: **02/01/2006**
CONTACT ROLE: **NOT REPORTED**
CONTACT NAME: **NOT REPORTED**
CONTACT TITLE: **NOT REPORTED**

CONTACT INFORMATION

NAME: **TOUFIC BADR**
TITLE: **NOT REPORTED**
ORGANIZATION: **PRO QUICK LUBE 13**
MAIL ADDRESS: **MAILING ADDRESS NOT REPORTED**
CITY NOT REPORTED
PHONE: **(214) 5540944 0**

ORGANIZATION: **NOT REPORTED**
PHONE: **NOT REPORTED**
FAX: **NOT REPORTED**
EMAIL: **NOT REPORTED**

SELF-CERTIFICATION

-NO SELF-CERTIFICATION INFORMATION REPORTED-

CONSTRUCTION NOTIFICATION

NO CONSTRUCTION NOTIFICATION DATA REPORTED FOR THIS FACILITY

UNDERGROUND STORAGE TANK

TANK ID: **1**
NUMBER OF COMPARTMENTS: **1**
INSTALLATION DATE: **08/01/1987**
REGISTRATION DATE: **09/10/1991**
TANK CAPACITY (GAL): **4000**
EMPTY TANK: **NOT EMPTY**
STATUS: **REMOVED FROM GROUND**
STATUS BEGIN DATE: **02/24/2011**
INTERNAL PROTECTION DATE: **NOT REPORTED**
REGULATORY STATUS: **FULLY REGULATED**
TANK DESIGN SINGLE WALL: **YES**
TANK DESIGN DOUBLE WALL: **NO**
PIPE DESIGN SINGLE WALL: **NO**
PIPE DESIGN DOUBLE WALL: **NO**

TANK DETAILS

MATERIAL:
STEEL
CORROSION PROTECTION:
NOT REPORTED
EXTERNAL CONTAINMENT:
NOT REPORTED
TANK COMPLIANCE FLAG
CORROSION PROTECTION COMPLIANCE FLAG: **NO**
CORROSION PROTECTION VARIANCE: **NO VARIANCE**

COMPARTMENT DETAILS

UST COMPARTMENT ID: **148336**
TANK ID: **1**
COMPARTMENT LETTER: **A**
SUBSTANCES: **EMPTY**
OTHER SUBSTANCES: **NOT REPORTED**
CAPACITY (GAL): **4000**
COMPARTMENT RELEASE DETECTION: **NOT REPORTED**
SPILL CONTAINMENT AND OVERFILL PREVENTION: **TIGHT-FILL FITTING CONTAINER/BUCKET/SUMP**

PIPING SYSTEMS

MATERIAL: **NOT REPORTED**
CORROSION PROTECTION: **NOT REPORTED**
EXTERNAL CONTAINMENT: **NOT REPORTED**
CONNECTORS & VALVES:
NOT REPORTED
PIPEING RELEASE DETECTION:
NOT REPORTED
PIPE COMPLIANCE FLAG
CORROSION PROTECTION COMPLIANCE FLAG: **NO**
CORROSION PROTECTION VARIANCE: **NO VARIANCE**

TANK ID: **2**
NUMBER OF COMPARTMENTS: **1**
INSTALLATION DATE: **08/01/1987**
REGISTRATION DATE: **09/10/1991**
TANK CAPACITY (GAL): **4000**
EMPTY TANK: **NOT EMPTY**
STATUS: **REMOVED FROM GROUND**
STATUS BEGIN DATE: **02/24/2011**
INTERNAL PROTECTION DATE: **NOT REPORTED**
REGULATORY STATUS: **FULLY REGULATED**
TANK DESIGN SINGLE WALL: **YES**
TANK DESIGN DOUBLE WALL: **NO**
PIPE DESIGN SINGLE WALL: **NO**
PIPE DESIGN DOUBLE WALL: **NO**

TANK DETAILS

MATERIAL:
STEEL
CORROSION PROTECTION:
NOT REPORTED
EXTERNAL CONTAINMENT:
NOT REPORTED
TANK COMPLIANCE FLAG
CORROSION PROTECTION COMPLIANCE FLAG: **NO**
CORROSION PROTECTION VARIANCE: **NO VARIANCE**

COMPARTMENT DETAILS

UST COMPARTMENT ID: **148337**
TANK ID: **2**
COMPARTMENT LETTER: **A**
SUBSTANCES: **EMPTY**
OTHER SUBSTANCES: **NOT REPORTED**
CAPACITY (GAL): **4000**
COMPARTMENT RELEASE DETECTION: **NOT REPORTED**
SPILL CONTAINMENT AND OVERFILL PREVENTION: **TIGHT-FILL FITTING CONTAINER/BUCKET/SUMP**

PIPING SYSTEMS

MATERIAL: **NOT REPORTED**
CORROSION PROTECTION: **NOT REPORTED**
EXTERNAL CONTAINMENT: **NOT REPORTED**
CONNECTORS & VALVES:
NOT REPORTED
PIPEING RELEASE DETECTION:
NOT REPORTED
PIPE COMPLIANCE FLAG
CORROSION PROTECTION COMPLIANCE FLAG: **NO**
CORROSION PROTECTION VARIANCE: **NO VARIANCE**

TANK ID: **3**
NUMBER OF COMPARTMENTS: **1**
INSTALLATION DATE: **08/01/1987**
REGISTRATION DATE: **09/10/1991**
TANK CAPACITY (GAL): **4000**
EMPTY TANK: **NOT EMPTY**
STATUS: **REMOVED FROM GROUND**
STATUS BEGIN DATE: **02/24/2011**
INTERNAL PROTECTION DATE: **NOT REPORTED**
REGULATORY STATUS: **FULLY REGULATED**
TANK DESIGN SINGLE WALL: **YES**
TANK DESIGN DOUBLE WALL: **NO**
PIPE DESIGN SINGLE WALL: **NO**
PIPE DESIGN DOUBLE WALL: **NO**

TANK DETAILS

MATERIAL:
STEEL
CORROSION PROTECTION:
NOT REPORTED
EXTERNAL CONTAINMENT:
NOT REPORTED
TANK COMPLIANCE FLAG
CORROSION PROTECTION COMPLIANCE FLAG: **NO**
CORROSION PROTECTION VARIANCE: **NO VARIANCE**

COMPARTMENT DETAILS

UST COMPARTMENT ID: **148340**
TANK ID: **3**
COMPARTMENT LETTER: **A**
SUBSTANCES: **EMPTY**
OTHER SUBSTANCES: **NOT REPORTED**
CAPACITY (GAL): **4000**
COMPARTMENT RELEASE DETECTION: **NOT REPORTED**
SPILL CONTAINMENT AND OVERFILL PREVENTION: **TIGHT-FILL FITTING CONTAINER/BUCKET/SUMP**

PIPING SYSTEMS

MATERIAL: **NOT REPORTED**
CORROSION PROTECTION: **NOT REPORTED**
EXTERNAL CONTAINMENT: **NOT REPORTED**
CONNECTORS & VALVES:
NOT REPORTED
PIPEING RELEASE DETECTION:
NOT REPORTED
PIPE COMPLIANCE FLAG
CORROSION PROTECTION COMPLIANCE FLAG: **NO**
CORROSION PROTECTION VARIANCE: **NO VARIANCE**

TANK ID: **4**
NUMBER OF COMPARTMENTS: **1**
INSTALLATION DATE: **08/01/1987**
REGISTRATION DATE: **09/10/1991**
TANK CAPACITY (GAL): **2000**
EMPTY TANK: **NOT EMPTY**
STATUS: **REMOVED FROM GROUND**
STATUS BEGIN DATE: **02/24/2011**
INTERNAL PROTECTION DATE: **NOT REPORTED**
REGULATORY STATUS: **FULLY REGULATED**
TANK DESIGN SINGLE WALL: **YES**
TANK DESIGN DOUBLE WALL: **NO**
PIPE DESIGN SINGLE WALL: **NO**
PIPE DESIGN DOUBLE WALL: **NO**

TANK DETAILS

MATERIAL:
STEEL
CORROSION PROTECTION:
NOT REPORTED
EXTERNAL CONTAINMENT:
NOT REPORTED
TANK COMPLIANCE FLAG
CORROSION PROTECTION COMPLIANCE FLAG: **NO**
CORROSION PROTECTION VARIANCE: **NO VARIANCE**

COMPARTMENT DETAILS

UST COMPARTMENT ID: **148339**
TANK ID: **4**
COMPARTMENT LETTER: **A**
SUBSTANCES: **EMPTY**
OTHER SUBSTANCES: **NOT REPORTED**
CAPACITY (GAL): **2000**
COMPARTMENT RELEASE DETECTION: **NOT REPORTED**
SPILL CONTAINMENT AND OVERFILL PREVENTION: **TIGHT-FILL FITTING CONTAINER/BUCKET/SUMP**

PIPING SYSTEMS

MATERIAL: **NOT REPORTED**
CORROSION PROTECTION: **NOT REPORTED**
EXTERNAL CONTAINMENT: **NOT REPORTED**
CONNECTORS & VALVES:
NOT REPORTED
PIPEING RELEASE DETECTION:
NOT REPORTED
PIPE COMPLIANCE FLAG
CORROSION PROTECTION COMPLIANCE FLAG: **NO**
CORROSION PROTECTION VARIANCE: **NO VARIANCE**

TANK ID: **5**
NUMBER OF COMPARTMENTS: **1**
INSTALLATION DATE: **08/01/1987**
REGISTRATION DATE: **09/10/1991**
TANK CAPACITY (GAL): **3000**
EMPTY TANK: **NOT EMPTY**
STATUS: **REMOVED FROM GROUND**
STATUS BEGIN DATE: **02/24/2011**
INTERNAL PROTECTION DATE: **NOT REPORTED**
REGULATORY STATUS: **FULLY REGULATED**
TANK DESIGN SINGLE WALL: **NO**
TANK DESIGN DOUBLE WALL: **NO**
PIPE DESIGN SINGLE WALL: **NO**
PIPE DESIGN DOUBLE WALL: **NO**

TANK DETAILS

MATERIAL:
STEEL
CORROSION PROTECTION:
NOT REPORTED
EXTERNAL CONTAINMENT:
NOT REPORTED
TANK COMPLIANCE FLAG
CORROSION PROTECTION COMPLIANCE FLAG: **NO**
CORROSION PROTECTION VARIANCE: **NO VARIANCE**

COMPARTMENT DETAILS

UST COMPARTMENT ID: **148338**
TANK ID: **5**
COMPARTMENT LETTER: **A**
SUBSTANCES: **EMPTY**
OTHER SUBSTANCES: **NOT REPORTED**
CAPACITY (GAL): **3000**
COMPARTMENT RELEASE DETECTION: **NOT REPORTED**
SPILL CONTAINMENT AND OVERFILL PREVENTION: **TIGHT-FILL FITTING CONTAINER/BUCKET/SUMP**

PIPING SYSTEMS

MATERIAL: **NOT REPORTED**

CORROSION PROTECTION: **NOT REPORTED**

EXTERNAL CONTAINMENT: **NOT REPORTED**

CONNECTORS & VALVES:

NOT REPORTED

PIPEING RELEASE DETECTION:

NOT REPORTED

PIPE COMPLIANCE FLAG

CORROSION PROTECTION COMPLIANCE FLAG: **NO**

CORROSION PROTECTION VARIANCE: **NO VARIANCE**

ABOVEGROUND STORAGE TANK INFORMATION

NO ABOVEGROUND STORAGE TANK DATA REPORTED FOR THIS FACILITY

Back to Report Summary

Leaking Petroleum Storage Tanks (LPST)

MAP ID# 129 **Distance from Property: 0.19 mi. (1,003 ft.) NE**

FACILITY INFORMATION

LPST ID: **091603**
FACILITY ID: **0040238**
NAME: **SIGMOR 951**
ADDRESS: **3105 S JUPITER RD**
GARLAND, TX 75041

LPST/s AT THIS FACILITY. ID/s ARE LISTED BELOW:
091603

LEAKING TANK DETAILS

LPST ID: **091603**
NAME: **SIGMOR 951**
FACILITY LOCATION: **3105 S JUPITER RD**
PRIORITY CODE: **4A - SOIL CONTAMINATION ONLY REQUIRES FULL SITE ASSESSMENT RAP**
STATUS CODE: **6A - FINAL CONCURRENCE ISSUED**
REPORTED DATE: **6/15/1987**
ENTERED DATE: **1/14/1988**

PRP INFORMATION
NAME: **DIAMOND SHAMROCK REFINING CORPORATION**
ADDRESS: **PO BOX 696000**
SAN ANTONIO TX 78269
CONTACT: **LYN HOLMES**
PHONE: **512/641-8869**

UNDERGROUND STORAGE TANK

TANK ID: **1**
NUMBER OF COMPARTMENTS: **1**
INSTALLATION DATE: **01/01/1977**
REGISTRATION DATE: **05/08/1986**
TANK CAPACITY (GAL): **12000**
EMPTY TANK: **NOT EMPTY**
STATUS: **REMOVED FROM GROUND**
STATUS BEGIN DATE: **12/31/1986**
INTERNAL PROTECTION DATE: **NOT REPORTED**
REGULATORY STATUS: **FULLY REGULATED**
TANK DESIGN SINGLE WALL: **NO**
TANK DESIGN DOUBLE WALL: **NO**
PIPE DESIGN SINGLE WALL: **NO**
PIPE DESIGN DOUBLE WALL: **NO**

TANK DETAILS

MATERIAL:
STEEL
CORROSION PROTECTION:
NOT REPORTED
EXTERNAL CONTAINMENT:
NOT REPORTED
TANK COMPLIANCE FLAG
CORROSION PROTECTION COMPLIANCE FLAG: **NO**
CORROSION PROTECTION VARIANCE: **NO VARIANCE**

COMPARTMENT DETAILS

UST COMPARTMENT ID: **102705**
TANK ID: **1**
COMPARTMENT LETTER: **A**
SUBSTANCES: **GASOLINE**
OTHER SUBSTANCES: **NOT REPORTED**
CAPACITY (GAL): **12000**
COMPARTMENT RELEASE DETECTION: **NOT REPORTED**
SPILL CONTAINMENT AND OVERFILL PREVENTION: **NOT REPORTED**

PIPING SYSTEMS

MATERIAL: **FRP**
CORROSION PROTECTION: **NOT REPORTED**
EXTERNAL CONTAINMENT: **NOT REPORTED**
CONNECTORS & VALVES:
NOT REPORTED
CORROSION PROTECTION: **NOT REPORTED**
PIPE COMPLIANCE FLAG
CORROSION PROTECTION COMPLIANCE FLAG: **NO**
CORROSION PROTECTION VARIANCE: **NO VARIANCE**

TANK ID: **2**
NUMBER OF COMPARTMENTS: **1**
INSTALLATION DATE: **01/01/1977**
REGISTRATION DATE: **05/08/1986**
TANK CAPACITY (GAL): **12000**
EMPTY TANK: **NOT EMPTY**
STATUS: **REMOVED FROM GROUND**
STATUS BEGIN DATE: **12/31/1986**
INTERNAL PROTECTION DATE: **NOT REPORTED**
REGULATORY STATUS: **FULLY REGULATED**
TANK DESIGN SINGLE WALL: **NO**
TANK DESIGN DOUBLE WALL: **NO**
PIPE DESIGN SINGLE WALL: **NO**
PIPE DESIGN DOUBLE WALL: **NO**

TANK DETAILS

MATERIAL:
STEEL
CORROSION PROTECTION:
NOT REPORTED
EXTERNAL CONTAINMENT:
NOT REPORTED
TANK COMPLIANCE FLAG
CORROSION PROTECTION COMPLIANCE FLAG: **NO**
CORROSION PROTECTION VARIANCE: **NO VARIANCE**

COMPARTMENT DETAILS

UST COMPARTMENT ID: **102704**
TANK ID: **2**
COMPARTMENT LETTER: **A**
SUBSTANCES: **GASOLINE**
OTHER SUBSTANCES: **NOT REPORTED**
CAPACITY (GAL): **12000**
COMPARTMENT RELEASE DETECTION: **NOT REPORTED**
SPILL CONTAINMENT AND OVERFILL PREVENTION: **NOT REPORTED**

PIPING SYSTEMS

MATERIAL: **FRP**
CORROSION PROTECTION: **NOT REPORTED**
EXTERNAL CONTAINMENT: **NOT REPORTED**
CONNECTORS & VALVES:
NOT REPORTED
CORROSION PROTECTION: **NOT REPORTED**
PIPE COMPLIANCE FLAG
CORROSION PROTECTION COMPLIANCE FLAG: **NO**
CORROSION PROTECTION VARIANCE: **NO VARIANCE**

TANK ID: **3**
NUMBER OF COMPARTMENTS: **1**
INSTALLATION DATE: **01/01/1977**
REGISTRATION DATE: **05/08/1986**
TANK CAPACITY (GAL): **12000**
EMPTY TANK: **NOT EMPTY**
STATUS: **REMOVED FROM GROUND**
STATUS BEGIN DATE: **12/31/1986**
INTERNAL PROTECTION DATE: **NOT REPORTED**
REGULATORY STATUS: **FULLY REGULATED**
TANK DESIGN SINGLE WALL: **NO**
TANK DESIGN DOUBLE WALL: **NO**
PIPE DESIGN SINGLE WALL: **NO**
PIPE DESIGN DOUBLE WALL: **NO**

TANK DETAILS
MATERIAL:
STEEL
CORROSION PROTECTION:
NOT REPORTED
EXTERNAL CONTAINMENT:
NOT REPORTED
TANK COMPLIANCE FLAG
CORROSION PROTECTION COMPLIANCE FLAG: **NO**
CORROSION PROTECTION VARIANCE: **NO VARIANCE**
COMPARTMENT DETAILS
UST COMPARTMENT ID: **102706**
TANK ID: **3**
COMPARTMENT LETTER: **A**
SUBSTANCES: **GASOLINE**
OTHER SUBSTANCES: **NOT REPORTED**
CAPACITY (GAL): **12000**
COMPARTMENT RELEASE DETECTION: **NOT REPORTED**
SPILL CONTAINMENT AND OVERFILL PREVENTION: **NOT REPORTED**
PIPING SYSTEMS
MATERIAL: **FRP**
CORROSION PROTECTION: **NOT REPORTED**
EXTERNAL CONTAINMENT: **NOT REPORTED**
CONNECTORS & VALVES:
NOT REPORTED
CORROSION PROTECTION: **NOT REPORTED**
PIPE COMPLIANCE FLAG
CORROSION PROTECTION COMPLIANCE FLAG: **NO**
CORROSION PROTECTION VARIANCE: **NO VARIANCE**

ABOVEGROUND STORAGE TANK INFORMATION

Leaking Petroleum Storage Tanks (LPST)

NO ABOVEGROUND STORAGE TANK DATA REPORTED FOR THIS FACILITY

Back to Report Summary

Petroleum Storage Tanks (PST)

MAP ID# 130 **Distance from Property: 0.19 mi. (1,003 ft.) NW**

FACILITY INFORMATION

ID#: **40219**
NAME: **ONE STAR FOOD MART 8**
ADDRESS: **4050 GUS THOMASSON RD**
MESQUITE, TX 75150-2224
COUNTY: **DALLAS**
REGION: **4**
TYPE: **RETAIL**
BEGIN DATE: **09/01/1988**
STATUS: **ACTIVE**
EXEMPT STATUS: **NO**
RECORDS OFF-SITE: **NO**
NUMBER OF ACTIVE UNDERGROUND TANKS: **3**
NUMBER OF ACTIVE ABOVEGROUND TANKS: **0**

APPLICATION INFORMATION:

RECEIVED DATE ON EARLIEST REGISTRATION FORM: **12/28/2015**
SIGNATURE DATE ON EARLIEST REGISTRATION FORM: **12/24/2015**
SIGNATURE NAME & TITLE: **AHMED KASUMBI, MANAGER**
ENFORCEMENT ACTION DATE: **NOT REPORTED**

CONTACT INFORMATION

NAME: **AHMED KASUMBI**
TITLE: **OFFICER**
ORGANIZATION: **ONE STAR FOOD MART 8**
MAIL ADDRESS: **MAILING ADDRESS NOT REPORTED**
CITY NOT REPORTED
PHONE: **(972) 2790680 0**

OWNER

OWNER NUMBER: **CN603127226**
NAME: **KASUMBI & SAWANI INC**
CONTACT ADDRESS: **4050 GUS THOMASSON RD**
MESQUITE TX 75150
TYPE: **CORPORATION/COMPANY**
BEGIN DATE: **02/04/2008**
CONTACT ROLE: **OWNCON**
CONTACT NAME: **AHMED KASUMBI**
CONTACT TITLE: **OFFICER**
ORGANIZATION: **KASUMBI & SAWANI INC**
PHONE: **(972) 2790680 0**
FAX: **NOT REPORTED**
EMAIL: **NOT REPORTED**

OPERATOR

OPERATOR NUMBER: **CN603127226**
NAME: **KASUMBI & SAWANI INC**
CONTACT ADDRESS: **4050 GUS THOMASSON RD**
MESQUITE TX 75150
TYPE: **CORPORATION/COMPANY**
BEGIN DATE: **02/04/2008**
CONTACT ROLE: **OPRCON**
CONTACT NAME: **AHMED KASUMBI**
CONTACT TITLE: **OFFICER**

ORGANIZATION: **KASUMBI & SAWANI INC**
PHONE: **(972) 2790680 0**
FAX: **NOT REPORTED**
EMAIL: **NOT REPORTED**

SELF-CERTIFICATION

SELF-CERTIFICATION ID: **263127**
SIGNATURE DATE: **12/24/2015**
SIGNATURE NAME & TITLE: **AHMED KASUMBI, MANAGER**
FILING STATUS: **RENEWAL**
REGISTRATION FLAG: **YES**
SELF-CERTIFICATION ID: **245986**
SIGNATURE DATE: **12/10/2014**
SIGNATURE NAME & TITLE: **AHMED KASUMBI, MGR**
FILING STATUS: **RENEWAL**
REGISTRATION FLAG: **YES**
SELF-CERTIFICATION ID: **230050**
SIGNATURE DATE: **12/15/2013**
SIGNATURE NAME & TITLE: **AHMED KASUMBI, MGR**
FILING STATUS: **RENEWAL**
REGISTRATION FLAG: **YES**
SELF-CERTIFICATION ID: **107214**
SIGNATURE DATE: **12/25/2012**
SIGNATURE NAME & TITLE: **AHMED KASUMBI, OFFICER**
FILING STATUS: **RENEWAL**
REGISTRATION FLAG: **YES**
SELF-CERTIFICATION ID: **107213**
SIGNATURE DATE: **12/22/2011**
SIGNATURE NAME & TITLE: **AHMED KASUMBI, OFFICER**
FILING STATUS: **RENEWAL**
REGISTRATION FLAG: **YES**
SELF-CERTIFICATION ID: **107212**
SIGNATURE DATE: **01/01/2011**
SIGNATURE NAME & TITLE: **AHMED KASUMBI, OFFICER**
FILING STATUS: **RENEWAL**
REGISTRATION FLAG: **YES**
SELF-CERTIFICATION ID: **107211**
SIGNATURE DATE: **12/09/2009**
SIGNATURE NAME & TITLE: **AHMED KASUMBI, OFFICER**
FILING STATUS: **RENEWAL**
REGISTRATION FLAG: **YES**
SELF-CERTIFICATION ID: **107210**
SIGNATURE DATE: **01/01/2009**
SIGNATURE NAME & TITLE: **AHMED KASUMBI, OFFICER**
FILING STATUS: **RENEWAL**
REGISTRATION FLAG: **YES**
SELF-CERTIFICATION ID: **107209**
SIGNATURE DATE: **03/04/2008**

SIGNATURE NAME & TITLE: **AHMED KASUYBI, OFFICER**
FILING STATUS: **INITIAL**
REGISTRATION FLAG: **YES**
SELF-CERTIFICATION ID: **107208**
SIGNATURE DATE: **02/23/2007**
SIGNATURE NAME & TITLE: **SOHAIL MIANOOR, MANAGER**
FILING STATUS: **RENEWAL**
REGISTRATION FLAG: **YES**
SELF-CERTIFICATION ID: **107207**
SIGNATURE DATE: **02/22/2006**
SIGNATURE NAME & TITLE: **SOHAIL MIANOOR, MANAGER**
FILING STATUS: **RENEWAL**
REGISTRATION FLAG: **YES**
SELF-CERTIFICATION ID: **107206**
SIGNATURE DATE: **03/02/2005**
SIGNATURE NAME & TITLE: **SOHAIL MIANOOR, NOT REPORTED**
FILING STATUS: **RENEWAL**
REGISTRATION FLAG: **YES**
SELF-CERTIFICATION ID: **107205**
SIGNATURE DATE: **03/26/2004**
SIGNATURE NAME & TITLE: **HABEEB KHAN, PRES**
FILING STATUS: **RENEWAL**
REGISTRATION FLAG: **YES**
SELF-CERTIFICATION ID: **107204**
SIGNATURE DATE: **11/17/2003**
SIGNATURE NAME & TITLE: **HABEEB KHAN, PRES**
FILING STATUS: **INITIAL**
REGISTRATION FLAG: **YES**
SELF-CERTIFICATION ID: **107203**
SIGNATURE DATE: **08/25/2003**
SIGNATURE NAME & TITLE: **MICHAEL UMPHRESS, O & E SPECIALIST**
FILING STATUS: **RENEWAL**
REGISTRATION FLAG: **YES**
SELF-CERTIFICATION ID: **107202**
SIGNATURE DATE: **10/11/2002**
SIGNATURE NAME & TITLE: **JOHN WILLRODT, NOT REPORTED**
FILING STATUS: **INITIAL**
REGISTRATION FLAG: **YES**
SELF-CERTIFICATION ID: **107201**
SIGNATURE DATE: **06/26/2002**
SIGNATURE NAME & TITLE: **MICHAEL UMPHRESS, O & E SPECIALIST**
FILING STATUS: **RENEWAL**
REGISTRATION FLAG: **YES**
SELF-CERTIFICATION ID: **107200**
SIGNATURE DATE: **12/20/2000**
SIGNATURE NAME & TITLE: **MICHAEL UMPHRESS, O&E SPECIALIST**
FILING STATUS: **INITIAL**

REGISTRATION FLAG: **YES**

CONSTRUCTION NOTIFICATION

NOTIFICATION CONSTRUCTION ID: **10955**
APPLICATION RECEIVED DATE: **10/07/2002**
SCHEDULE CONSTRUCTION DATE: **11/08/2002**
GENERAL DESCRIPTION OF PROPOSED CONSTRUCTION:
NOT REPORTED
NOTIFICATION CONSTRUCTION ID: **10956**
APPLICATION RECEIVED DATE: **03/27/2000**
SCHEDULE CONSTRUCTION DATE: **03/23/2000**
GENERAL DESCRIPTION OF PROPOSED CONSTRUCTION:
NOT REPORTED

UNDERGROUND STORAGE TANK

TANK ID: **1**
NUMBER OF COMPARTMENTS: **1**
INSTALLATION DATE: **08/01/1984**
REGISTRATION DATE: **05/08/1986**
TANK CAPACITY (GAL): **12000**
EMPTY TANK: **NOT EMPTY**
STATUS: **IN USE**
STATUS BEGIN DATE: **08/01/1984**
INTERNAL PROTECTION DATE: **NOT REPORTED**
REGULATORY STATUS: **FULLY REGULATED**
TANK DESIGN SINGLE WALL: **YES**
TANK DESIGN DOUBLE WALL: **NO**
PIPE DESIGN SINGLE WALL: **YES**
PIPE DESIGN DOUBLE WALL: **NO**

TANK DETAILS

MATERIAL:
FRP
CORROSION PROTECTION:
CATHODIC PROTECTION - FACTORY INSTALLATION,COMPOSITE TANK (STEEL W/FRP EXTERNAL LAMINATE)
EXTERNAL CONTAINMENT:
NOT REPORTED
TANK COMPLIANCE FLAG
CORROSION PROTECTION COMPLIANCE FLAG: **YES**
CORROSION PROTECTION VARIANCE: **NO VARIANCE**

COMPARTMENT DETAILS

UST COMPARTMENT ID: **102642**
TANK ID: **1**
COMPARTMENT LETTER: **A**
SUBSTANCES: **GASOLINE**
OTHER SUBSTANCES: **NOT REPORTED**
CAPACITY (GAL): **12000**
COMPARTMENT RELEASE DETECTION: **AUTOMATIC TANK GAUGE TEST & INVENTORY CONTROL,SIR (STAT. INVENTORY RECONCILIATION) & INVENTORY CONTROL**
SPILL CONTAINMENT AND OVERFILL PREVENTION: **TIGHT-FILL FITTING CONTAINER/BUCKET/SUMP,FACTORY - BUILT SPILL CONTAINER/BUCKET/SUMP,DELIVERY SHUT-OFF VALVE,FLOW RESTRICTOR VALUE**

PIPING SYSTEMS

MATERIAL: **FRP**
CORROSION PROTECTION: **FRP TANK OR PIPING (NONCORRODIBLE),ISOLATED IN OPEN AREA/2ND CONTAINMENT**
EXTERNAL CONTAINMENT: **NOT REPORTED**
CONNECTORS & VALVES:
NOT REPORTED

PIPEING RELEASE DETECTION:

ANNUAL PIPING TIGHTNESS TEST / ANNUAL ELECTRONIC MONITORING (@ 0.1 GPH),AUTO. LINE LEAK DETECTOR (3.0 GPH FOR PRESSURE PIPING),SIR (STAT. INVENTORY RECONCILIATION) & INVENTORY CONTROL

PIPE COMPLIANCE FLAG

CORROSION PROTECTION COMPLIANCE FLAG: **YES**

CORROSION PROTECTION VARIANCE: **NO VARIANCE**

TANK ID: **2**

NUMBER OF COMPARTMENTS: **1**

INSTALLATION DATE: **08/01/1984**

REGISTRATION DATE: **05/08/1986**

TANK CAPACITY (GAL): **12000**

EMPTY TANK: **NOT EMPTY**

STATUS: **IN USE**

STATUS BEGIN DATE: **08/01/1984**

INTERNAL PROTECTION DATE: **NOT REPORTED**

REGULATORY STATUS: **FULLY REGULATED**

TANK DESIGN SINGLE WALL: **YES**

TANK DESIGN DOUBLE WALL: **NO**

PIPE DESIGN SINGLE WALL: **YES**

PIPE DESIGN DOUBLE WALL: **NO**

TANK DETAILS

MATERIAL:

FRP

CORROSION PROTECTION:

CATHODIC PROTECTION - FACTORY INSTALLATION,COMPOSITE TANK (STEEL W/FRP EXTERNAL LAMINATE)

EXTERNAL CONTAINMENT:

NOT REPORTED

TANK COMPLIANCE FLAG

CORROSION PROTECTION COMPLIANCE FLAG: **YES**

CORROSION PROTECTION VARIANCE: **NO VARIANCE**

COMPARTMENT DETAILS

UST COMPARTMENT ID: **102643**

TANK ID: **2**

COMPARTMENT LETTER: **A**

SUBSTANCES: **GASOLINE**

OTHER SUBSTANCES: **NOT REPORTED**

CAPACITY (GAL): **12000**

COMPARTMENT RELEASE DETECTION: **AUTOMATIC TANK GAUGE TEST & INVENTORY CONTROL,SIR (STAT. INVENTORY RECONCILIATION) & INVENTORY CONTROL**

SPILL CONTAINMENT AND OVERFILL PREVENTION: **TIGHT-FILL FITTING CONTAINER/BUCKET/SUMP,FACTORY - BUILT SPILL CONTAINER/BUCKET/SUMP,DELIVERY SHUT-OFF VALVE,FLOW RESTRICTOR VALUE**

PIPING SYSTEMS

MATERIAL: **FRP**

CORROSION PROTECTION: **FRP TANK OR PIPING (NONCORRODIBLE),ISOLATED IN OPEN AREA/2ND CONTAINMENT**

EXTERNAL CONTAINMENT: **NOT REPORTED**

CONNECTORS & VALVES:

NOT REPORTED

PIPEING RELEASE DETECTION:

ANNUAL PIPING TIGHTNESS TEST / ANNUAL ELECTRONIC MONITORING (@ 0.1 GPH),AUTO. LINE LEAK DETECTOR (3.0 GPH FOR PRESSURE PIPING),SIR (STAT. INVENTORY RECONCILIATION) & INVENTORY CONTROL

PIPE COMPLIANCE FLAG

CORROSION PROTECTION COMPLIANCE FLAG: **YES**

CORROSION PROTECTION VARIANCE: **NO VARIANCE**

TANK ID: **3**
NUMBER OF COMPARTMENTS: **1**
INSTALLATION DATE: **08/01/1984**
REGISTRATION DATE: **05/08/1986**
TANK CAPACITY (GAL): **12000**
EMPTY TANK: **NOT EMPTY**
STATUS: **IN USE**
STATUS BEGIN DATE: **08/01/1984**
INTERNAL PROTECTION DATE: **NOT REPORTED**
REGULATORY STATUS: **FULLY REGULATED**
TANK DESIGN SINGLE WALL: **YES**
TANK DESIGN DOUBLE WALL: **NO**
PIPE DESIGN SINGLE WALL: **YES**
PIPE DESIGN DOUBLE WALL: **NO**

TANK DETAILS

MATERIAL:
FRP
CORROSION PROTECTION:
CATHODIC PROTECTION - FACTORY INSTALLATION,COMPOSITE TANK (STEEL W/FRP EXTERNAL LAMINATE)
EXTERNAL CONTAINMENT:
NOT REPORTED
TANK COMPLIANCE FLAG
CORROSION PROTECTION COMPLIANCE FLAG: **YES**
CORROSION PROTECTION VARIANCE: **NO VARIANCE**

COMPARTMENT DETAILS

UST COMPARTMENT ID: **102644**
TANK ID: **3**
COMPARTMENT LETTER: **A**
SUBSTANCES: **GASOLINE**
OTHER SUBSTANCES: **NOT REPORTED**
CAPACITY (GAL): **12000**
COMPARTMENT RELEASE DETECTION: **AUTOMATIC TANK GAUGE TEST & INVENTORY CONTROL,SIR (STAT. INVENTORY RECONCILIATION) & INVENTORY CONTROL**
SPILL CONTAINMENT AND OVERFILL PREVENTION: **TIGHT-FILL FITTING CONTAINER/BUCKET/SUMP,FACTORY - BUILT SPILL CONTAINER/BUCKET/SUMP,DELIVERY SHUT-OFF VALVE,FLOW RESTRICTOR VALUE**

PIPING SYSTEMS

MATERIAL: **FRP**
CORROSION PROTECTION: **FRP TANK OR PIPING (NONCORRODIBLE),ISOLATED IN OPEN AREA/2ND CONTAINMENT**
EXTERNAL CONTAINMENT: **NOT REPORTED**
CONNECTORS & VALVES:
NOT REPORTED
PIPEING RELEASE DETECTION:
ANNUAL PIPING TIGHTNESS TEST / ANNUAL ELECTRONIC MONITORING (@ 0.1 GPH),AUTO. LINE LEAK DETECTOR (3.0 GPH FOR PRESSURE PIPING),SIR (STAT. INVENTORY RECONCILIATION) & INVENTORY CONTROL
PIPE COMPLIANCE FLAG
CORROSION PROTECTION COMPLIANCE FLAG: **YES**
CORROSION PROTECTION VARIANCE: **NO VARIANCE**

ABOVEGROUND STORAGE TANK INFORMATION

NO ABOVEGROUND STORAGE TANK DATA REPORTED FOR THIS FACILITY

Back to Report Summary

Petroleum Storage Tanks (PST)

MAP ID# 131 **Distance from Property: 0.19 mi. (1,003 ft.) SW**

FACILITY INFORMATION

ID#: **84961**
NAME: **WESTIN DALLAS PARK CENTRAL**
ADDRESS: **12720 MERIT DR**
DALLAS, TX 75251-1206
COUNTY: **DALLAS**
REGION: **4**
TYPE: **RETAIL**
BEGIN DATE: **05/16/1981**
STATUS: **ACTIVE**
EXEMPT STATUS: **NO**
RECORDS OFF-SITE: **YES**
NUMBER OF ACTIVE UNDERGROUND TANKS: **0**
NUMBER OF ACTIVE ABOVEGROUND TANKS: **1**

APPLICATION INFORMATION:

RECEIVED DATE ON EARLIEST REGISTRATION FORM: **03/09/2015**
SIGNATURE DATE ON EARLIEST REGISTRATION FORM: **03/09/2015**
SIGNATURE NAME & TITLE: **WILLIAM M KEATING, NOT REPORTED**
ENFORCEMENT ACTION DATE: **NOT REPORTED**

CONTACT INFORMATION

NAME: **THOMAS CARAMUCCI**
TITLE: **GEN MGR**
ORGANIZATION: **WESTING DALLAS PARK CENTRAL**
MAIL ADDRESS: **MAILING ADDRESS NOT REPORTED**
CITY NOT REPORTED
PHONE: **(972) 3853000 0**

OWNER

OWNER NUMBER: **CN604770941**
NAME: **AWH DALLAS PC HOTEL LP**
CONTACT ADDRESS: **OWNER ADDRESS NOT REPORTED**
CITY NOT REPORTED
TYPE: **CORPORATION/COMPANY**
BEGIN DATE: **03/01/2015**
CONTACT ROLE: **NOT REPORTED**
CONTACT NAME: **NOT REPORTED**
CONTACT TITLE: **NOT REPORTED**
ORGANIZATION: **NOT REPORTED**
PHONE: **NOT REPORTED**
FAX: **NOT REPORTED**
EMAIL: **NOT REPORTED**
OWNER NUMBER: **CN604051193**
NAME: **FCHSH LEASING LLC**
CONTACT ADDRESS: **12720 MERIT DR**
DALLAS TX 75251
TYPE: **CORPORATION/COMPANY**
BEGIN DATE: **05/16/1981**
CONTACT ROLE: **OWNCON**
CONTACT NAME: **ENGINEERING DEPT**
CONTACT TITLE: **NOT REPORTED**
ORGANIZATION: **FCHSH LEASING LLC**
PHONE: **972-385-3000**

FAX: **NOT REPORTED**
EMAIL: **NOT REPORTED**

OPERATOR

OPERATOR NUMBER: **CN604770958**
NAME: **SPIRE HOSPITALITY LLC**
CONTACT ADDRESS: **OPERATOR ADDRESS NOT REPORTED**
CITY NOT REPORTED
TYPE: **CORPORATION/COMPANY**
BEGIN DATE: **03/01/2015**
CONTACT ROLE: **NOT REPORTED**
CONTACT NAME: **NOT REPORTED**
CONTACT TITLE: **NOT REPORTED**
ORGANIZATION: **NOT REPORTED**
PHONE: **NOT REPORTED**
FAX: **NOT REPORTED**
EMAIL: **NOT REPORTED**
OPERATOR NUMBER: **CN604051193**
NAME: **FCHSH LEASING LLC**
CONTACT ADDRESS: **12720 MERIT DR**
DALLAS TX 75251
TYPE: **CORPORATION/COMPANY**
BEGIN DATE: **05/16/1981**
CONTACT ROLE: **OPRCON**
CONTACT NAME: **NOT REPORTED**
CONTACT TITLE: **NOT REPORTED**
ORGANIZATION: **FCHSH LEASING LLC**
PHONE: **(972) 3853000**
FAX: **NOT REPORTED**
EMAIL: **NOT REPORTED**

SELF-CERTIFICATION

-NO SELF-CERTIFICATION INFORMATION REPORTED-

CONSTRUCTION NOTIFICATION

NO CONSTRUCTION NOTIFICATION DATA REPORTED FOR THIS FACILITY

UNDERGROUND STORAGE TANK

NO UNDERGROUND STORAGE TANK DATA REPORTED FOR THIS FACILITY

ABOVEGROUND STORAGE TANK INFORMATION

AST ID #: **216216** MULTIPLE COMPARTMENT FLAG: **NO**
TANK ID: **1** REGISTRATION DATE: **03/12/2012**
INSTALLATION DATE: **05/16/1981** STATUS BEGIN DATE: **05/16/1981**
TANK CAPACITY (GAL): **1450** REGULATORY STATUS: **FULLY REGULATED**
STATUS: **IN USE** SUBSTANCES: **DIESEL**

MATERIAL OF CONSTRUCTION

STEEL: **YES** CORRUGATED METAL: **NO**
FIBERGLASS: **NO** CONCRETE: **NO**
ALUMINIUM: **NO**

CONTAINMENT

EARTHEN DIKE: **NO** CONCRETE: **YES**
CONTAINMENT LINER: **NO** NONE: **NO**
STAGE I VAPOR RECOVERY: **NOT REPORTED**
STAGE I INSTALLATION DATE: **NOT REPORTED**

Back to Report Summary

MAP ID# 132 **Distance from Property: 0.19 mi. (1,003 ft.) N**

FACILITY INFORMATION

REGISTRATION#: **34434** EPA ID: **TXD007344963**

TNRCC ID #: **11874**

NAME: **AMERICAN PAD & PAPER**

ADDRESS: **10231 PLANO RD**
DALLAS, TX 75238

CONTACT: **TIM P VALENTA**

PHONE: **214-3485511**

BUSINESS DESCRIPTION: **NOT REPORTED**

INDUSTRIAL WASTE PERMIT #: **NOT REPORTED**

MUNICIPAL WASTE PERMIT #: **NOT REPORTED**

SIC CODE: **NOT REPORTED**

WASTE GENERATOR: **YES**

WASTE RECEIVER: **NO**

WASTE TRANSPORTER: **NO**

TRANSFER FACILITY: **NO**

MAQUILADORA (MEXICAN FACILITY): **NO**

STATUS: **INACTIVE**

AMOUNT OF WASTE GENERATED: **SMALL QUANTITY GENERATOR**

GENERATOR TYPE: **INDUSTRIAL**

THIS FACILITY IS A NOTIFIER

THIS FACILITY IS NOT A STEERS REPORTER - (STATE OF TEXAS ENVIRONMENTAL ELECTRONIC REPORTING SYSTEM)

THIS FACILITY IS NOT REQUIRED TO SUBMIT AN ANNUAL WASTE SUMMARY REPORT

THIS FACILITY IS NOT INVOLVED IN RECYCLING ACTIVITIES

LAST UPDATE TO TRACS (TCEQ REGULATORY ACTIVITIES AND COMPLIANCE SYSTEM): **11/29/2005**

OWNER INFORMATION

NAME: **AMERICAN PAD & PAPER COMPANY OF DELAWARE INC**

ADDRESS: **PO BOX 550969**
DALLAS, TX 75355

PHONE: **NOT REPORTED**

ACTIVITIES

ACTIVITY TYPE: **UNKNOWN**

ACTIVITY DESCRIPTION: **NOT REPORTED**

WASTE

WASTE ID: **157161**

WASTE CODE STATUS: **INACTIVE**

WASTE IS RADIOACTIVE: **NO**

WASTE IS TREATED OFF SITE: **YES**

GENERATOR'S DESCRIPTION OF WASTE: **TESOL 3 (ETHANOL, METHANOL). NO LONGER USED; DISPOSED OF ON 11-1-96 AT/BY HEAT,**

WASTE ID: **136472**

WASTE CODE STATUS: **INACTIVE**

WASTE IS RADIOACTIVE: **NO**

WASTE IS TREATED OFF SITE: **YES**

GENERATOR'S DESCRIPTION OF WASTE: **WASTE SOLVENT/PARTS DEGREASER**

WASTE ID: **297423**

WASTE CODE STATUS: **NOT REPORTED**

WASTE IS RADIOACTIVE: **NO**
WASTE IS TREATED OFF SITE: **NO**
GENERATOR'S DESCRIPTION OF WASTE: **NOT REPORTED**

WASTE ID: **32757**
WASTE CODE STATUS: **INACTIVE**
WASTE IS RADIOACTIVE: **NO**
WASTE IS TREATED OFF SITE: **NO**
GENERATOR'S DESCRIPTION OF WASTE: **NOT REPORTED**

WASTE ID: **32758**
WASTE CODE STATUS: **INACTIVE**
WASTE IS RADIOACTIVE: **NO**
WASTE IS TREATED OFF SITE: **NO**
GENERATOR'S DESCRIPTION OF WASTE: **NOT REPORTED**

Back to Report Summary

MAP ID# 133 **Distance from Property: 0.2 mi. (1,056 ft.) W**

FACILITY INFORMATION

REGISTRATION#: **73772** EPA ID: **TXD987983236**
TNRCC ID #: **28182**
NAME: **BONGS TAILOR & DRY CLEANING**
ADDRESS: **2029 N TOWN EAST BLVD**
MESQUITE, TX 75150
CONTACT: **BONG CHOE**
PHONE: **214-6863300**
BUSINESS DESCRIPTION: **NOT REPORTED**
INDUSTRIAL WASTE PERMIT #: **NOT REPORTED**
MUNICIPAL WASTE PERMIT #: **NOT REPORTED**
SIC CODE: **NOT REPORTED**
WASTE GENERATOR: **YES**
WASTE RECEIVER: **NO**
WASTE TRANSPORTER: **NO**
TRANSFER FACILITY: **NO**
MAQUILADORA (MEXICAN FACILITY): **NO**
STATUS: **CLOSED**
AMOUNT OF WASTE GENERATED: **SMALL QUANTITY GENERATOR**
GENERATOR TYPE: **NON-INDUSTRIAL AND/OR MUNICIPAL**
THIS FACILITY IS A NOTIFIER
THIS FACILITY IS NOT A STEERS REPORTER - (STATE OF TEXAS ENVIRONMENTAL ELECTRONIC REPORTING SYSTEM)
THIS FACILITY IS NOT REQUIRED TO SUBMIT AN ANNUAL WASTE SUMMARY REPORT
THIS FACILITY IS NOT INVOLVED IN RECYCLING ACTIVITIES
LAST UPDATE TO TRACS (TCEQ REGULATORY ACTIVITIES AND COMPLIANCE SYSTEM): **11/16/2004**

OWNER INFORMATION

NAME: **CHOE**
ADDRESS: **2029 N TOWN EAST BLVD**
MESQUITE, TX 75150
PHONE: **1-214-6863300**

ACTIVITIES

ACTIVITY TYPE: **UNKNOWN**
ACTIVITY DESCRIPTION: **NOT REPORTED**

WASTE

WASTE ID: **132933**
WASTE CODE STATUS: **INACTIVE**
WASTE IS RADIOACTIVE: **NO**
WASTE IS TREATED OFF SITE: **YES**
GENERATOR'S DESCRIPTION OF WASTE: **PERC SLUDGE AND DRY CLEANING.**

WASTE ID: **132934**
WASTE CODE STATUS: **INACTIVE**
WASTE IS RADIOACTIVE: **NO**
WASTE IS TREATED OFF SITE: **YES**
GENERATOR'S DESCRIPTION OF WASTE: **PERC FILTERS AND DRY CLEANING.**

WASTE ID: **54789**
WASTE CODE STATUS: **INACTIVE**
WASTE IS RADIOACTIVE: **NO**
WASTE IS TREATED OFF SITE: **YES**

GENERATOR'S DESCRIPTION OF WASTE: **NOT REPORTED**

WASTE ID: **54790**
WASTE CODE STATUS: **INACTIVE**
WASTE IS RADIOACTIVE: **NO**
WASTE IS TREATED OFF SITE: **YES**
GENERATOR'S DESCRIPTION OF WASTE: **NOT REPORTED**

WASTE ID: **54791**
WASTE CODE STATUS: **INACTIVE**
WASTE IS RADIOACTIVE: **NO**
WASTE IS TREATED OFF SITE: **YES**
GENERATOR'S DESCRIPTION OF WASTE: **NOT REPORTED**

Back to Report Summary

Dry Cleaner Registration Database (DCR)

MAP ID# 133 **Distance from Property: 0.2 mi. (1,056 ft.) W**

FACILITY INFORMATION

REGISTRATION #: **RN104157847**
CUSTOMER #: **NOT REPORTED**
NAME: **BONGS CLEANERS**
ADDRESS: **2029 N TOWN EAST BLVD**
MESQUITE, TX 75150-4061
ACCOUNT NUMBER: **NOT REPORTED**
PRINCIPAL NAME: **NOT REPORTED**
PHONE NUMBER: **NOT REPORTED**
SITE TYPE: **DROP STATION REGISTRATION**
FISCAL YEAR: **FY2005**
SOLVENT: **NOT REPORTED**
QUANTITY: **NOT REPORTED**

FISCAL YEAR: **FY2004**
SOLVENT: **NOT REPORTED**
QUANTITY: **NOT REPORTED**

Back to Report Summary

MAP ID# 134 **Distance from Property: 0.2 mi. (1,056 ft.) N**

FACILITY INFORMATION

REGISTRATION#: **85746** EPA ID: **TXR000028431**
TNRCC ID #: **107820**
NAME: **COAST TO COAST ANALYTICAL SPECIALIST**
ADDRESS: **11140 PETAL ST STE 250**
DALLAS, TX 75238
CONTACT: **STEPHEN C HAVLICEK**
PHONE: **972-8408983**

OWNER INFORMATION

NAME: **COAST TO COAST ANALYTICAL SPECIALISTS INC**
ADDRESS: **11140 PETAL ST STE 250**
DALLAS, TX 75238
PHONE: **1-214-2212786**

BUSINESS DESCRIPTION: **ENVIRONMENTAL TESTING, PROCESS IMPROVEMENT TESTING, ACCEPTANCE TESTING RECEIVEDNOTIFICATION BY PHONE THAT THIS FACILITY MOVED IN DECEMBER 2003. THE NEW ADDRESS**
INDUSTRIAL WASTE PERMIT #: **NOT REPORTED**
MUNICIPAL WASTE PERMIT #: **NOT REPORTED**
SIC CODE: **NOT REPORTED**
WASTE GENERATOR: **YES**
WASTE RECEIVER: **NO**
WASTE TRANSPORTER: **NO**
TRANSFER FACILITY: **NO**
MAQUILADORA (MEXICAN FACILITY): **NO**
STATUS: **CLOSED**
AMOUNT OF WASTE GENERATED: **SMALL QUANTITY GENERATOR**
GENERATOR TYPE: **NON-INDUSTRIAL AND/OR MUNICIPAL**
THIS FACILITY IS A NOTIFIER
THIS FACILITY IS NOT A STEERS REPORTER - (STATE OF TEXAS ENVIRONMENTAL ELECTRONIC REPORTING SYSTEM)
THIS FACILITY IS NOT REQUIRED TO SUBMIT AN ANNUAL WASTE SUMMARY REPORT
THIS FACILITY IS NOT INVOLVED IN RECYCLING ACTIVITIES
LAST UPDATE TO TRACS (TCEQ REGULATORY ACTIVITIES AND COMPLIANCE SYSTEM): **09/26/2005**

ACTIVITIES

ACTIVITY TYPE: **HANDLER STATUS**
ACTIVITY DESCRIPTION: **NOT APPLICABLE**

WASTE

WASTE ID: **171015**
WASTE CODE STATUS: **INACTIVE**
WASTE IS RADIOACTIVE: **NO**
WASTE IS TREATED OFF SITE: **YES**
GENERATOR'S DESCRIPTION OF WASTE: **SOILED GLOVES, SOILED PAPER TOWELS/TISSUES, BROKEN GLASS WHICH IS ALSO DIRTY, US**

WASTE ID: **171016**
WASTE CODE STATUS: **INACTIVE**
WASTE IS RADIOACTIVE: **NO**
WASTE IS TREATED OFF SITE: **YES**
GENERATOR'S DESCRIPTION OF WASTE: **SPENT ACID WITH METALS/WASTE IS CREATED AS THE RESULT OF SAMPLE PREPARATION FORM**

WASTE ID: **171017**

WASTE CODE STATUS: **INACTIVE**

WASTE IS RADIOACTIVE: **NO**

WASTE IS TREATED OFF SITE: **YES**

GENERATOR'S DESCRIPTION OF WASTE: **SOIL CONTAMINATED WITH ORGANICS/WASTE TAKES THE FORM OF EXCESS NOT NEEDED FOR AN**

Back to Report Summary

Petroleum Storage Tanks (PST)

MAP ID# 135 **Distance from Property: 0.2 mi. (1,056 ft.) W**

FACILITY INFORMATION

ID#: **31241**
NAME: **FIRE STATION 57**
ADDRESS: **10801 AUDELIA RD**
DALLAS, TX 75238-1007
COUNTY: **DALLAS**
REGION: **4**
TYPE: **FLEET REFUELING**
BEGIN DATE: **09/01/1988**
STATUS: **INACTIVE**
EXEMPT STATUS: **NO**
RECORDS OFF-SITE: **NO**
NUMBER OF ACTIVE UNDERGROUND TANKS: **0**
NUMBER OF ACTIVE ABOVEGROUND TANKS: **0**

APPLICATION INFORMATION:

RECEIVED DATE ON EARLIEST REGISTRATION FORM: **05/12/1986**
SIGNATURE DATE ON EARLIEST REGISTRATION FORM: **04/21/1986**
SIGNATURE NAME & TITLE: **STEVE PERRY, ASSISTANT CHIEF**
ENFORCEMENT ACTION DATE: **NOT REPORTED**

CONTACT INFORMATION

NAME: **PATRICK JURICEK**
TITLE: **ENV COORDINATOR**
ORGANIZATION: **FIRE STATION 57**
MAIL ADDRESS: **MAILING ADDRESS NOT REPORTED**
CITY NOT REPORTED
PHONE: **(214) 6708799 0**

OWNER

OWNER NUMBER: **CN600331730**
NAME: **CITY OF DALLAS**
CONTACT ADDRESS: **2505 VALLERIA DR**
DALLAS TX 75211
TYPE: **CITY GOVERNMENT**
BEGIN DATE: **09/01/1988**
CONTACT ROLE: **OWNCON**
CONTACT NAME: **NOT REPORTED**
CONTACT TITLE: **NOT REPORTED**
ORGANIZATION: **CITY OF DALLAS**
PHONE: **(214) 3304631 0**
FAX: **NOT REPORTED**
EMAIL: **NOT REPORTED**

OPERATOR

OPERATOR NUMBER: **CN600331730**
NAME: **CITY OF DALLAS**
CONTACT ADDRESS: **1500 MARILLA ST DEPT L2FN**
DALLAS TX 75201
TYPE: **CITY GOVERNMENT**
BEGIN DATE: **09/01/1988**
CONTACT ROLE: **OPRCON**
CONTACT NAME: **NOT REPORTED**
CONTACT TITLE: **NOT REPORTED**

ORGANIZATION: **CITY OF DALLAS**
PHONE: **(214) 6703824 0**
FAX: **NOT REPORTED**
EMAIL: **NOT REPORTED**

SELF-CERTIFICATION

SELF-CERTIFICATION ID: **2425**
SIGNATURE DATE: **05/04/2009**
SIGNATURE NAME & TITLE: **JILL JORDAN, ASST CITY MGR**
FILING STATUS: **RENEWAL**
REGISTRATION FLAG: **YES**
SELF-CERTIFICATION ID: **2424**
SIGNATURE DATE: **05/29/2008**
SIGNATURE NAME & TITLE: **JILL JORDAN, ASST CITY MGR**
FILING STATUS: **RENEWAL**
REGISTRATION FLAG: **YES**
SELF-CERTIFICATION ID: **2423**
SIGNATURE DATE: **05/24/2007**
SIGNATURE NAME & TITLE: **JILL JORDAN, ACM**
FILING STATUS: **RENEWAL**
REGISTRATION FLAG: **YES**
SELF-CERTIFICATION ID: **2422**
SIGNATURE DATE: **06/08/2006**
SIGNATURE NAME & TITLE: **JILL JORDAN, ASST CITY MGR**
FILING STATUS: **RENEWAL**
REGISTRATION FLAG: **YES**
SELF-CERTIFICATION ID: **2421**
SIGNATURE DATE: **07/12/2005**
SIGNATURE NAME & TITLE: **DAVID COOK, ASST CITY MGR**
FILING STATUS: **RENEWAL**
REGISTRATION FLAG: **YES**
SELF-CERTIFICATION ID: **2420**
SIGNATURE DATE: **05/25/2004**
SIGNATURE NAME & TITLE: **PATRICK JURICEK, ENV COORD**
FILING STATUS: **RENEWAL**
REGISTRATION FLAG: **YES**
SELF-CERTIFICATION ID: **2419**
SIGNATURE DATE: **06/01/2003**
SIGNATURE NAME & TITLE: **PATRICK JURICEK, ENV**
FILING STATUS: **RENEWAL**
REGISTRATION FLAG: **YES**
SELF-CERTIFICATION ID: **2418**
SIGNATURE DATE: **05/30/2002**
SIGNATURE NAME & TITLE: **J D TRAVIS, MAIN MANAGER**
FILING STATUS: **RENEWAL**
REGISTRATION FLAG: **YES**
SELF-CERTIFICATION ID: **2417**
SIGNATURE DATE: **04/24/2002**

SIGNATURE NAME & TITLE: **J D TRAVIS, MAINT MGR**

FILING STATUS: **INITIAL**

REGISTRATION FLAG: **YES**

CONSTRUCTION NOTIFICATION

NOTIFICATION CONSTRUCTION ID: **180**

APPLICATION RECEIVED DATE: **01/15/2010**

SCHEDULE CONSTRUCTION DATE: **02/01/2010**

GENERAL DESCRIPTION OF PROPOSED CONSTRUCTION:

INSTALL (1) 2000 GALLON DUAL COMPARTMENT GASOLINE/DIESEL AST

NOTIFICATION CONSTRUCTION ID: **181**

APPLICATION RECEIVED DATE: **01/15/2010**

SCHEDULE CONSTRUCTION DATE: **02/01/2010**

GENERAL DESCRIPTION OF PROPOSED CONSTRUCTION:

PERMANENT REMOVAL OF (1) 1000 GALLON DIESEL AND (1) 1000 GALLON GASOLINE UST'S A ND ALL ANCILLARY EQUIPMENT.

UNDERGROUND STORAGE TANK

TANK ID: **1A**

NUMBER OF COMPARTMENTS: **1**

INSTALLATION DATE: **11/04/1988**

REGISTRATION DATE: **05/12/1986**

TANK CAPACITY (GAL): **1000**

EMPTY TANK: **NOT EMPTY**

STATUS: **REMOVED FROM GROUND**

STATUS BEGIN DATE: **02/02/2010**

INTERNAL PROTECTION DATE: **NOT REPORTED**

REGULATORY STATUS: **FULLY REGULATED**

TANK DESIGN SINGLE WALL: **YES**

TANK DESIGN DOUBLE WALL: **NO**

PIPE DESIGN SINGLE WALL: **NO**

PIPE DESIGN DOUBLE WALL: **YES**

TANK DETAILS

MATERIAL:

FRP

CORROSION PROTECTION:

FRP TANK OR PIPING (NONCORRODIBLE)

EXTERNAL CONTAINMENT:

NOT REPORTED

TANK COMPLIANCE FLAG

CORROSION PROTECTION COMPLIANCE FLAG: **YES**

CORROSION PROTECTION VARIANCE: **NO VARIANCE**

COMPARTMENT DETAILS

UST COMPARTMENT ID: **2308**

TANK ID: **1A**

COMPARTMENT LETTER: **A**

SUBSTANCES: **DIESEL**

OTHER SUBSTANCES: **NOT REPORTED**

CAPACITY (GAL): **1000**

COMPARTMENT RELEASE DETECTION: **AUTOMATIC TANK GAUGE TEST & INVENTORY CONTROL**

SPILL CONTAINMENT AND OVERFILL PREVENTION: **TIGHT-FILL FITTING CONTAINER/BUCKET/SUMP,FACTORY - BUILT SPILL CONTAINER/BUCKET/SUMP,FLOW RESTRICTOR VALUE**

PIPING SYSTEMS

MATERIAL: **FRP**

CORROSION PROTECTION: **FRP TANK OR PIPING (NONCORRODIBLE)**

EXTERNAL CONTAINMENT: **NOT REPORTED**

CONNECTORS & VALVES:
NOT REPORTED
PIPEING RELEASE DETECTION:
TRIENNIAL TIGHTNESS TEST (FOR SUCTION/GRAVITY PIPING)
PIPE COMPLIANCE FLAG
CORROSION PROTECTION COMPLIANCE FLAG: **YES**
CORROSION PROTECTION VARIANCE: **NO VARIANCE**

TANK ID: **1B**
NUMBER OF COMPARTMENTS: **1**
INSTALLATION DATE: **01/01/1975**
REGISTRATION DATE: **05/12/1986**
TANK CAPACITY (GAL): **560**
EMPTY TANK: **NOT EMPTY**
STATUS: **REMOVED FROM GROUND**
STATUS BEGIN DATE: **09/30/1988**
INTERNAL PROTECTION DATE: **NOT REPORTED**
REGULATORY STATUS: **FULLY REGULATED**
TANK DESIGN SINGLE WALL: **NO**
TANK DESIGN DOUBLE WALL: **NO**
PIPE DESIGN SINGLE WALL: **NO**
PIPE DESIGN DOUBLE WALL: **NO**

TANK DETAILS
MATERIAL:
STEEL
CORROSION PROTECTION:
NOT REPORTED
EXTERNAL CONTAINMENT:
NOT REPORTED
TANK COMPLIANCE FLAG
CORROSION PROTECTION COMPLIANCE FLAG: **NO**
CORROSION PROTECTION VARIANCE: **NO VARIANCE**
COMPARTMENT DETAILS
UST COMPARTMENT ID: **2305**
TANK ID: **1B**
COMPARTMENT LETTER: **A**
SUBSTANCES: **GASOLINE**
OTHER SUBSTANCES: **NOT REPORTED**
CAPACITY (GAL): **560**
COMPARTMENT RELEASE DETECTION: **NOT REPORTED**
SPILL CONTAINMENT AND OVERFILL PREVENTION: **NOT REPORTED**
PIPING SYSTEMS
MATERIAL: **FRP**
CORROSION PROTECTION: **NOT REPORTED**
EXTERNAL CONTAINMENT: **NOT REPORTED**
CONNECTORS & VALVES:
NOT REPORTED
PIPEING RELEASE DETECTION:
NOT REPORTED
PIPE COMPLIANCE FLAG
CORROSION PROTECTION COMPLIANCE FLAG: **NO**
CORROSION PROTECTION VARIANCE: **NO VARIANCE**

TANK ID: **2A**
NUMBER OF COMPARTMENTS: **1**
INSTALLATION DATE: **11/04/1988**
REGISTRATION DATE: **05/12/1986**

TANK CAPACITY (GAL): **1000**
EMPTY TANK: **NOT EMPTY**
STATUS: **REMOVED FROM GROUND**
STATUS BEGIN DATE: **02/02/2010**
INTERNAL PROTECTION DATE: **NOT REPORTED**
REGULATORY STATUS: **FULLY REGULATED**
TANK DESIGN SINGLE WALL: **YES**
TANK DESIGN DOUBLE WALL: **NO**
PIPE DESIGN SINGLE WALL: **NO**
PIPE DESIGN DOUBLE WALL: **YES**

TANK DETAILS

MATERIAL:
FRP
CORROSION PROTECTION:
FRP TANK OR PIPING (NONCORRODIBLE)
EXTERNAL CONTAINMENT:
NOT REPORTED
TANK COMPLIANCE FLAG
CORROSION PROTECTION COMPLIANCE FLAG: **YES**
CORROSION PROTECTION VARIANCE: **NO VARIANCE**

COMPARTMENT DETAILS

UST COMPARTMENT ID: **2307**
TANK ID: **2A**
COMPARTMENT LETTER: **A**
SUBSTANCES: **GASOLINE**
OTHER SUBSTANCES: **NOT REPORTED**
CAPACITY (GAL): **1000**
COMPARTMENT RELEASE DETECTION: **AUTOMATIC TANK GAUGE TEST & INVENTORY CONTROL**
SPILL CONTAINMENT AND OVERFILL PREVENTION: **TIGHT-FILL FITTING CONTAINER/BUCKET/SUMP,FACTORY - BUILT SPILL CONTAINER/BUCKET/SUMP,FLOW RESTRICTOR VALUE**

PIPING SYSTEMS

MATERIAL: **FRP**
CORROSION PROTECTION: **FRP TANK OR PIPING (NONCORRODIBLE)**
EXTERNAL CONTAINMENT: **NOT REPORTED**
CONNECTORS & VALVES:
NOT REPORTED
PIPEING RELEASE DETECTION:
TRIENNIAL TIGHTNESS TEST (FOR SUCTION/GRAVITY PIPING)
PIPE COMPLIANCE FLAG
CORROSION PROTECTION COMPLIANCE FLAG: **YES**
CORROSION PROTECTION VARIANCE: **NO VARIANCE**

TANK ID: **2B**
NUMBER OF COMPARTMENTS: **1**
INSTALLATION DATE: **01/01/1975**
REGISTRATION DATE: **05/12/1986**
TANK CAPACITY (GAL): **560**
EMPTY TANK: **NOT EMPTY**
STATUS: **REMOVED FROM GROUND**
STATUS BEGIN DATE: **09/30/1988**
INTERNAL PROTECTION DATE: **NOT REPORTED**
REGULATORY STATUS: **FULLY REGULATED**
TANK DESIGN SINGLE WALL: **NO**
TANK DESIGN DOUBLE WALL: **NO**
PIPE DESIGN SINGLE WALL: **NO**
PIPE DESIGN DOUBLE WALL: **NO**

TANK DETAILS

MATERIAL:

STEEL

CORROSION PROTECTION:

NOT REPORTED

EXTERNAL CONTAINMENT:

NOT REPORTED

TANK COMPLIANCE FLAG

CORROSION PROTECTION COMPLIANCE FLAG: **NO**

CORROSION PROTECTION VARIANCE: **NO VARIANCE**

COMPARTMENT DETAILS

UST COMPARTMENT ID: **2306**

TANK ID: **2B**

COMPARTMENT LETTER: **A**

SUBSTANCES: **DIESEL**

OTHER SUBSTANCES: **NOT REPORTED**

CAPACITY (GAL): **560**

COMPARTMENT RELEASE DETECTION: **NOT REPORTED**

SPILL CONTAINMENT AND OVERFILL PREVENTION: **NOT REPORTED**

PIPING SYSTEMS

MATERIAL: **FRP**

CORROSION PROTECTION: **NOT REPORTED**

EXTERNAL CONTAINMENT: **NOT REPORTED**

CONNECTORS & VALVES:

NOT REPORTED

PIPEING RELEASE DETECTION:

NOT REPORTED

PIPE COMPLIANCE FLAG

CORROSION PROTECTION COMPLIANCE FLAG: **NO**

CORROSION PROTECTION VARIANCE: **NO VARIANCE**

ABOVEGROUND STORAGE TANK INFORMATION

NO ABOVEGROUND STORAGE TANK DATA REPORTED FOR THIS FACILITY

Back to Report Summary

MAP ID# 135 **Distance from Property: 0.2 mi. (1,056 ft.) W**

FACILITY INFORMATION

LPST ID: **092316**
FACILITY ID: **0031241**
NAME: **FIRE STATION 57**
ADDRESS: **10801 AUDELIA RD**
DALLAS, TX 75238

LPST/s AT THIS FACILITY. ID/s ARE LISTED BELOW:
092316

LEAKING TANK DETAILS

LPST ID: **092316**
NAME: **FIRE STATION 57**
FACILITY LOCATION: **10801 AUDELIA RD**
PRIORITY CODE: **4A - SOIL CONTAMINATION ONLY REQUIRES FULL SITE ASSESSMENT RAP**
STATUS CODE: **6A - FINAL CONCURRENCE ISSUED**
REPORTED DATE: **10/11/1988**
ENTERED DATE: **11/22/1988**

PRP INFORMATION
NAME: **CITY OF DALLAS**
ADDRESS: **1500 MARILLA ST RM 7A N**
DALLAS TX 75201
CONTACT: **ROBIN DICKENS**
PHONE: **214/670-7053**

UNDERGROUND STORAGE TANK

TANK ID: **1A**
NUMBER OF COMPARTMENTS: **1**
INSTALLATION DATE: **11/04/1988**
REGISTRATION DATE: **05/12/1986**
TANK CAPACITY (GAL): **1000**
EMPTY TANK: **NOT EMPTY**
STATUS: **REMOVED FROM GROUND**
STATUS BEGIN DATE: **02/02/2010**
INTERNAL PROTECTION DATE: **NOT REPORTED**
REGULATORY STATUS: **FULLY REGULATED**
TANK DESIGN SINGLE WALL: **YES**
TANK DESIGN DOUBLE WALL: **NO**
PIPE DESIGN SINGLE WALL: **NO**
PIPE DESIGN DOUBLE WALL: **YES**

TANK DETAILS

MATERIAL:
FRP
CORROSION PROTECTION:
FRP TANK OR PIPING (NONCORRODIBLE)
EXTERNAL CONTAINMENT:
NOT REPORTED
TANK COMPLIANCE FLAG
CORROSION PROTECTION COMPLIANCE FLAG: **YES**
CORROSION PROTECTION VARIANCE: **NO VARIANCE**

COMPARTMENT DETAILS

UST COMPARTMENT ID: **2308**
TANK ID: **1A**
COMPARTMENT LETTER: **A**
SUBSTANCES: **DIESEL**
OTHER SUBSTANCES: **NOT REPORTED**
CAPACITY (GAL): **1000**
COMPARTMENT RELEASE DETECTION: **AUTOMATIC TANK GAUGE TEST & INVENTORY CONTROL**
SPILL CONTAINMENT AND OVERFILL PREVENTION: **TIGHT-FILL FITTING CONTAINER/BUCKET/SUMP,FACTORY - BUILT SPILL CONTAINER/BUCKET/SUMP,FLOW RESTRICTOR VALUE**

PIPING SYSTEMS

MATERIAL: **FRP**
CORROSION PROTECTION: **FRP TANK OR PIPING (NONCORRODIBLE)**
EXTERNAL CONTAINMENT: **NOT REPORTED**
CONNECTORS & VALVES:
NOT REPORTED
CORROSION PROTECTION: **FRP TANK OR PIPING (NONCORRODIBLE)**
PIPE COMPLIANCE FLAG
CORROSION PROTECTION COMPLIANCE FLAG: **YES**
CORROSION PROTECTION VARIANCE: **NO VARIANCE**

TANK ID: **1B**
NUMBER OF COMPARTMENTS: **1**
INSTALLATION DATE: **01/01/1975**
REGISTRATION DATE: **05/12/1986**
TANK CAPACITY (GAL): **560**
EMPTY TANK: **NOT EMPTY**
STATUS: **REMOVED FROM GROUND**
STATUS BEGIN DATE: **09/30/1988**
INTERNAL PROTECTION DATE: **NOT REPORTED**
REGULATORY STATUS: **FULLY REGULATED**
TANK DESIGN SINGLE WALL: **NO**
TANK DESIGN DOUBLE WALL: **NO**
PIPE DESIGN SINGLE WALL: **NO**
PIPE DESIGN DOUBLE WALL: **NO**

TANK DETAILS

MATERIAL:
STEEL
CORROSION PROTECTION:
NOT REPORTED
EXTERNAL CONTAINMENT:
NOT REPORTED
TANK COMPLIANCE FLAG
CORROSION PROTECTION COMPLIANCE FLAG: **NO**
CORROSION PROTECTION VARIANCE: **NO VARIANCE**

COMPARTMENT DETAILS

UST COMPARTMENT ID: **2305**
TANK ID: **1B**
COMPARTMENT LETTER: **A**
SUBSTANCES: **GASOLINE**
OTHER SUBSTANCES: **NOT REPORTED**
CAPACITY (GAL): **560**
COMPARTMENT RELEASE DETECTION: **NOT REPORTED**
SPILL CONTAINMENT AND OVERFILL PREVENTION: **NOT REPORTED**

PIPING SYSTEMS

MATERIAL: **FRP**

CORROSION PROTECTION: **NOT REPORTED**

EXTERNAL CONTAINMENT: **NOT REPORTED**

CONNECTORS & VALVES:

NOT REPORTED

CORROSION PROTECTION: **NOT REPORTED**

PIPE COMPLIANCE FLAG

CORROSION PROTECTION COMPLIANCE FLAG: **NO**

CORROSION PROTECTION VARIANCE: **NO VARIANCE**

TANK ID: **2A**

NUMBER OF COMPARTMENTS: **1**

INSTALLATION DATE: **11/04/1988**

REGISTRATION DATE: **05/12/1986**

TANK CAPACITY (GAL): **1000**

EMPTY TANK: **NOT EMPTY**

STATUS: **REMOVED FROM GROUND**

STATUS BEGIN DATE: **02/02/2010**

INTERNAL PROTECTION DATE: **NOT REPORTED**

REGULATORY STATUS: **FULLY REGULATED**

TANK DESIGN SINGLE WALL: **YES**

TANK DESIGN DOUBLE WALL: **NO**

PIPE DESIGN SINGLE WALL: **NO**

PIPE DESIGN DOUBLE WALL: **YES**

TANK DETAILS

MATERIAL:

FRP

CORROSION PROTECTION:

FRP TANK OR PIPING (NONCORRODIBLE)

EXTERNAL CONTAINMENT:

NOT REPORTED

TANK COMPLIANCE FLAG

CORROSION PROTECTION COMPLIANCE FLAG: **YES**

CORROSION PROTECTION VARIANCE: **NO VARIANCE**

COMPARTMENT DETAILS

UST COMPARTMENT ID: **2307**

TANK ID: **2A**

COMPARTMENT LETTER: **A**

SUBSTANCES: **GASOLINE**

OTHER SUBSTANCES: **NOT REPORTED**

CAPACITY (GAL): **1000**

COMPARTMENT RELEASE DETECTION: **AUTOMATIC TANK GAUGE TEST & INVENTORY CONTROL**

SPILL CONTAINMENT AND OVERFILL PREVENTION: **TIGHT-FILL FITTING CONTAINER/BUCKET/SUMP,FACTORY - BUILT SPILL CONTAINER/BUCKET/SUMP,FLOW RESTRICTOR VALUE**

PIPING SYSTEMS

MATERIAL: **FRP**

CORROSION PROTECTION: **FRP TANK OR PIPING (NONCORRODIBLE)**

EXTERNAL CONTAINMENT: **NOT REPORTED**

CONNECTORS & VALVES:

NOT REPORTED

CORROSION PROTECTION: **FRP TANK OR PIPING (NONCORRODIBLE)**

PIPE COMPLIANCE FLAG

CORROSION PROTECTION COMPLIANCE FLAG: **YES**

CORROSION PROTECTION VARIANCE: **NO VARIANCE**

TANK ID: **2B**
NUMBER OF COMPARTMENTS: **1**
INSTALLATION DATE: **01/01/1975**
REGISTRATION DATE: **05/12/1986**
TANK CAPACITY (GAL): **560**
EMPTY TANK: **NOT EMPTY**
STATUS: **REMOVED FROM GROUND**
STATUS BEGIN DATE: **09/30/1988**
INTERNAL PROTECTION DATE: **NOT REPORTED**
REGULATORY STATUS: **FULLY REGULATED**
TANK DESIGN SINGLE WALL: **NO**
TANK DESIGN DOUBLE WALL: **NO**
PIPE DESIGN SINGLE WALL: **NO**
PIPE DESIGN DOUBLE WALL: **NO**

TANK DETAILS

MATERIAL:
STEEL
CORROSION PROTECTION:
NOT REPORTED
EXTERNAL CONTAINMENT:
NOT REPORTED

TANK COMPLIANCE FLAG

CORROSION PROTECTION COMPLIANCE FLAG: **NO**
CORROSION PROTECTION VARIANCE: **NO VARIANCE**

COMPARTMENT DETAILS

UST COMPARTMENT ID: **2306**
TANK ID: **2B**
COMPARTMENT LETTER: **A**
SUBSTANCES: **DIESEL**
OTHER SUBSTANCES: **NOT REPORTED**
CAPACITY (GAL): **560**
COMPARTMENT RELEASE DETECTION: **NOT REPORTED**
SPILL CONTAINMENT AND OVERFILL PREVENTION: **NOT REPORTED**

PIPING SYSTEMS

MATERIAL: **FRP**
CORROSION PROTECTION: **NOT REPORTED**
EXTERNAL CONTAINMENT: **NOT REPORTED**

CONNECTORS & VALVES:

NOT REPORTED
CORROSION PROTECTION: **NOT REPORTED**

PIPE COMPLIANCE FLAG

CORROSION PROTECTION COMPLIANCE FLAG: **NO**
CORROSION PROTECTION VARIANCE: **NO VARIANCE**

ABOVEGROUND STORAGE TANK INFORMATION

NO ABOVEGROUND STORAGE TANK DATA REPORTED FOR THIS FACILITY

Back to Report Summary

Petroleum Storage Tanks (PST)

MAP ID# 136 **Distance from Property: 0.2 mi. (1,056 ft.) SW**

FACILITY INFORMATION

ID#: **73734**
NAME: **RACETRAC 514**
ADDRESS: **12250 GREENVILLE AVE**
DALLAS, TX 75243-0599
COUNTY: **DALLAS**
REGION: **4**
TYPE: **RETAIL**
BEGIN DATE: **06/12/2000**
STATUS: **ACTIVE**
EXEMPT STATUS: **NO**
RECORDS OFF-SITE: **YES**
NUMBER OF ACTIVE UNDERGROUND TANKS: **3**
NUMBER OF ACTIVE ABOVEGROUND TANKS: **0**

APPLICATION INFORMATION:

RECEIVED DATE ON EARLIEST REGISTRATION FORM: **12/18/2000**
SIGNATURE DATE ON EARLIEST REGISTRATION FORM: **12/16/2000**
SIGNATURE NAME & TITLE: **MAX MCBRAYER, VP**
ENFORCEMENT ACTION DATE: **NOT REPORTED**

CONTACT INFORMATION

NAME: **NOT REPORTED**
TITLE: **NOT REPORTED**
ORGANIZATION: **RACETRAC 514**
MAIL ADDRESS: **MAILING ADDRESS NOT REPORTED**
CITY NOT REPORTED
PHONE: **(770) 4317600 0**

OWNER

OWNER NUMBER: **CN600505283**
NAME: **RACETRAC PETROLEUM INC**
CONTACT ADDRESS: **3225 CUMBERLAND BLVD SE STE 100**
ATLANTA GA 30339
TYPE: **CORPORATION/COMPANY**
BEGIN DATE: **06/12/2000**
CONTACT ROLE: **OWNCON**
CONTACT NAME: **LISA CIOTOLI**
CONTACT TITLE: **DIR OF ENV**
ORGANIZATION: **RACETRAC PETROLEUM INC**
PHONE: **(770) 4317600 0**
FAX: **NOT REPORTED**
EMAIL: **NOT REPORTED**

OPERATOR

OPERATOR NUMBER: **CN600505283**
NAME: **RACETRAC PETROLEUM INC**
CONTACT ADDRESS: **300 TECHNOLOGY CT SE**
SMYRNA GA 30082
TYPE: **CORPORATION/COMPANY**
BEGIN DATE: **06/12/2000**
CONTACT ROLE: **OPRCON**
CONTACT NAME: **MAX MCBRAYER**
CONTACT TITLE: **NOT REPORTED**

ORGANIZATION: **RACETRAC PETROLEUM INC**
PHONE: **(770) 4317600 0**
FAX: **NOT REPORTED**
EMAIL: **NOT REPORTED**

SELF-CERTIFICATION

SELF-CERTIFICATION ID: **265457**
SIGNATURE DATE: **02/19/2016**
SIGNATURE NAME & TITLE: **LISA A CIOTOLI, DIRECTOR OF ENVIRO**
FILING STATUS: **RENEWAL**
REGISTRATION FLAG: **YES**
SELF-CERTIFICATION ID: **248203**
SIGNATURE DATE: **02/06/2015**
SIGNATURE NAME & TITLE: **LISA A CIOTOLI, DIRECTOR OF ENVIRONM**
FILING STATUS: **RENEWAL**
REGISTRATION FLAG: **YES**
SELF-CERTIFICATION ID: **231276**
SIGNATURE DATE: **02/03/2014**
SIGNATURE NAME & TITLE: **LISA A CIOTOLI, DIRECTOR OF ENVIRONM**
FILING STATUS: **RENEWAL**
REGISTRATION FLAG: **YES**
SELF-CERTIFICATION ID: **195556**
SIGNATURE DATE: **01/09/2013**
SIGNATURE NAME & TITLE: **LISA A CIOTOLI, DIRECTOR OF ENVIRONM**
FILING STATUS: **RENEWAL**
REGISTRATION FLAG: **YES**
SELF-CERTIFICATION ID: **195555**
SIGNATURE DATE: **01/24/2012**
SIGNATURE NAME & TITLE: **LISA A CIOTOLI, DIRECTOR OF ENVIRO**
FILING STATUS: **RENEWAL**
REGISTRATION FLAG: **YES**
SELF-CERTIFICATION ID: **195554**
SIGNATURE DATE: **02/03/2011**
SIGNATURE NAME & TITLE: **LISA A CIOTOLI, DIRECTOR OF ENVIRO**
FILING STATUS: **RENEWAL**
REGISTRATION FLAG: **YES**
SELF-CERTIFICATION ID: **195553**
SIGNATURE DATE: **01/11/2010**
SIGNATURE NAME & TITLE: **LISA A CIOTOLI, OWNER OF ENVIRO**
FILING STATUS: **RENEWAL**
REGISTRATION FLAG: **YES**
SELF-CERTIFICATION ID: **195552**
SIGNATURE DATE: **02/09/2009**
SIGNATURE NAME & TITLE: **LISA A CIOTOLI, DIRECTOR ENVNMENTAL**
FILING STATUS: **RENEWAL**
REGISTRATION FLAG: **YES**
SELF-CERTIFICATION ID: **195551**
SIGNATURE DATE: **02/12/2008**

SIGNATURE NAME & TITLE: **LISA A CIOTOLI, DIRECTOR OF ENVIRONM**
FILING STATUS: **RENEWAL**
REGISTRATION FLAG: **YES**
SELF-CERTIFICATION ID: **195550**
SIGNATURE DATE: **01/17/2007**
SIGNATURE NAME & TITLE: **LISA A CIOTOLI, DIR OF ENVIRONMENTAL**
FILING STATUS: **RENEWAL**
REGISTRATION FLAG: **YES**
SELF-CERTIFICATION ID: **195549**
SIGNATURE DATE: **01/12/2006**
SIGNATURE NAME & TITLE: **LISA A CIOTOLI, DIRECTOR OF ENVIRON**
FILING STATUS: **RENEWAL**
REGISTRATION FLAG: **YES**
SELF-CERTIFICATION ID: **195548**
SIGNATURE DATE: **01/19/2005**
SIGNATURE NAME & TITLE: **LISA A CIOTOLI, DIRECTOR OF ENVIRON**
FILING STATUS: **RENEWAL**
REGISTRATION FLAG: **YES**
SELF-CERTIFICATION ID: **195547**
SIGNATURE DATE: **01/08/2004**
SIGNATURE NAME & TITLE: **LISA A CIOTOLI, DIRECTOR**
FILING STATUS: **RENEWAL**
REGISTRATION FLAG: **YES**
SELF-CERTIFICATION ID: **195546**
SIGNATURE DATE: **11/29/2002**
SIGNATURE NAME & TITLE: **MAX MCBRAYER JR, VICE PRESIDENT**
FILING STATUS: **RENEWAL**
REGISTRATION FLAG: **YES**
SELF-CERTIFICATION ID: **195545**
SIGNATURE DATE: **12/11/2001**
SIGNATURE NAME & TITLE: **MAX MCBRAYER JR, NOT REPORTED**
FILING STATUS: **RENEWAL**
REGISTRATION FLAG: **YES**
SELF-CERTIFICATION ID: **195544**
SIGNATURE DATE: **01/26/2001**
SIGNATURE NAME & TITLE: **MAX MCBRAYER, VP**
FILING STATUS: **INITIAL**
REGISTRATION FLAG: **YES**

CONSTRUCTION NOTIFICATION

NOTIFICATION CONSTRUCTION ID: **18974**
APPLICATION RECEIVED DATE: **08/18/2008**
SCHEDULE CONSTRUCTION DATE: **12/08/2008**
GENERAL DESCRIPTION OF PROPOSED CONSTRUCTION:
NOT REPORTED
NOTIFICATION CONSTRUCTION ID: **18975**
APPLICATION RECEIVED DATE: **06/07/2000**
SCHEDULE CONSTRUCTION DATE: **06/12/2000**

GENERAL DESCRIPTION OF PROPOSED CONSTRUCTION:

NOT REPORTED

UNDERGROUND STORAGE TANK

TANK ID: **1**
NUMBER OF COMPARTMENTS: **1**
INSTALLATION DATE: **06/12/2000**
REGISTRATION DATE: **12/18/2000**
TANK CAPACITY (GAL): **20000**
EMPTY TANK: **NOT EMPTY**
STATUS: **IN USE**
STATUS BEGIN DATE: **06/12/2000**
INTERNAL PROTECTION DATE: **NOT REPORTED**
REGULATORY STATUS: **FULLY REGULATED**
TANK DESIGN SINGLE WALL: **NO**
TANK DESIGN DOUBLE WALL: **YES**
PIPE DESIGN SINGLE WALL: **NO**
PIPE DESIGN DOUBLE WALL: **YES**

TANK DETAILS

MATERIAL:

COMPOSITE

CORROSION PROTECTION:

COMPOSITE TANK (STEEL W/FRP EXTERNAL LAMINATE)

EXTERNAL CONTAINMENT:

NOT REPORTED

TANK COMPLIANCE FLAG

CORROSION PROTECTION COMPLIANCE FLAG: **YES**

CORROSION PROTECTION VARIANCE: **NO VARIANCE**

COMPARTMENT DETAILS

UST COMPARTMENT ID: **173489**

TANK ID: **1**

COMPARTMENT LETTER: **A**

SUBSTANCES: **GASOLINE**

OTHER SUBSTANCES: **NOT REPORTED**

CAPACITY (GAL): **20000**

COMPARTMENT RELEASE DETECTION: **INTERSTITIAL MONITORING WITHIN SECONDARY WALL/JACKET**

SPILL CONTAINMENT AND OVERFILL PREVENTION: **TIGHT-FILL FITTING CONTAINER/BUCKET/SUMP,FACTORY - BUILT SPILL CONTAINER/BUCKET/SUMP,FLOW RESTRICTOR VALUE,ALARM (SET@<=90%) W3A OR 3B**

PIPING SYSTEMS

MATERIAL: **FRP**

CORROSION PROTECTION: **FRP TANK OR PIPING (NONCORRODIBLE)**

EXTERNAL CONTAINMENT: **NOT REPORTED**

CONNECTORS & VALVES:

NOT REPORTED

PIPEING RELEASE DETECTION:

MONTHLY PIPING TIGHTNESS TEST (@ 0.2 GPH),ANNUAL PIPING TIGHTNESS TEST / ANNUAL ELECTRONIC MONITORING (@ 0.1 GPH),AUTO. LINE LEAK DETECTOR (3.0 GPH FOR PRESSURE PIPING)

PIPE COMPLIANCE FLAG

CORROSION PROTECTION COMPLIANCE FLAG: **YES**

CORROSION PROTECTION VARIANCE: **NO VARIANCE**

TANK ID: **2**
NUMBER OF COMPARTMENTS: **1**
INSTALLATION DATE: **06/12/2000**
REGISTRATION DATE: **12/18/2000**
TANK CAPACITY (GAL): **12000**
EMPTY TANK: **NOT EMPTY**
STATUS: **IN USE**
STATUS BEGIN DATE: **06/12/2000**

INTERNAL PROTECTION DATE: **NOT REPORTED** REGULATORY STATUS: **FULLY REGULATED**
TANK DESIGN SINGLE WALL: **NO** TANK DESIGN DOUBLE WALL: **YES**
PIPE DESIGN SINGLE WALL: **NO** PIPE DESIGN DOUBLE WALL: **YES**

TANK DETAILS

MATERIAL:
COMPOSITE
CORROSION PROTECTION:
COMPOSITE TANK (STEEL W/FRP EXTERNAL LAMINATE)
EXTERNAL CONTAINMENT:
NOT REPORTED
TANK COMPLIANCE FLAG
CORROSION PROTECTION COMPLIANCE FLAG: **YES**
CORROSION PROTECTION VARIANCE: **NO VARIANCE**

COMPARTMENT DETAILS

UST COMPARTMENT ID: **173490**
TANK ID: **2**
COMPARTMENT LETTER: **A**
SUBSTANCES: **DIESEL**
OTHER SUBSTANCES: **NOT REPORTED**
CAPACITY (GAL): **12000**
COMPARTMENT RELEASE DETECTION: **INTERSTITIAL MONITORING WITHIN SECONDARY WALL/JACKET**
SPILL CONTAINMENT AND OVERFILL PREVENTION: **TIGHT-FILL FITTING CONTAINER/BUCKET/SUMP,FACTORY - BUILT SPILL CONTAINER/BUCKET/SUMP,FLOW RESTRICTOR VALUE,ALARM (SET@<=90%) W3A OR 3B**

PIPING SYSTEMS

MATERIAL: **FRP**
CORROSION PROTECTION: **FRP TANK OR PIPING (NONCORRODIBLE)**
EXTERNAL CONTAINMENT: **NOT REPORTED**
CONNECTORS & VALVES:
NOT REPORTED
PIPEING RELEASE DETECTION:
MONTHLY PIPING TIGHTNESS TEST (@ 0.2 GPH),ANNUAL PIPING TIGHTNESS TEST / ANNUAL ELECTRONIC MONITORING (@ 0.1 GPH),AUTO. LINE LEAK DETECTOR (3.0 GPH FOR PRESSURE PIPING)
PIPE COMPLIANCE FLAG
CORROSION PROTECTION COMPLIANCE FLAG: **YES**
CORROSION PROTECTION VARIANCE: **NO VARIANCE**

TANK ID: **3** NUMBER OF COMPARTMENTS: **1**
INSTALLATION DATE: **06/12/2000** REGISTRATION DATE: **12/18/2000**
TANK CAPACITY (GAL): **12000** EMPTY TANK: **NOT EMPTY**
STATUS: **IN USE** STATUS BEGIN DATE: **06/12/2000**
INTERNAL PROTECTION DATE: **NOT REPORTED** REGULATORY STATUS: **FULLY REGULATED**
TANK DESIGN SINGLE WALL: **NO** TANK DESIGN DOUBLE WALL: **YES**
PIPE DESIGN SINGLE WALL: **NO** PIPE DESIGN DOUBLE WALL: **YES**

TANK DETAILS

MATERIAL:
COMPOSITE

CORROSION PROTECTION:
COMPOSITE TANK (STEEL W/FRP EXTERNAL LAMINATE)
EXTERNAL CONTAINMENT:
NOT REPORTED
TANK COMPLIANCE FLAG
CORROSION PROTECTION COMPLIANCE FLAG: **YES**
CORROSION PROTECTION VARIANCE: **NO VARIANCE**
COMPARTMENT DETAILS
UST COMPARTMENT ID: **173491**
TANK ID: **3**
COMPARTMENT LETTER: **A**
SUBSTANCES: **GASOLINE**
OTHER SUBSTANCES: **NOT REPORTED**
CAPACITY (GAL): **12000**
COMPARTMENT RELEASE DETECTION: **INTERSTITIAL MONITORING WITHIN SECONDARY WALL/JACKET**
SPILL CONTAINMENT AND OVERFILL PREVENTION: **TIGHT-FILL FITTING CONTAINER/BUCKET/SUMP,FACTORY - BUILT SPILL CONTAINER/BUCKET/SUMP,FLOW RESTRICTOR VALUE,ALARM (SET@<=90%) W3A OR 3B**
PIPING SYSTEMS
MATERIAL: **FRP**
CORROSION PROTECTION: **FRP TANK OR PIPING (NONCORRODIBLE)**
EXTERNAL CONTAINMENT: **NOT REPORTED**
CONNECTORS & VALVES:
NOT REPORTED
PIPEING RELEASE DETECTION:
MONTHLY PIPING TIGHTNESS TEST (@ 0.2 GPH),ANNUAL PIPING TIGHTNESS TEST / ANNUAL ELECTRONIC MONITORING (@ 0.1 GPH),AUTO. LINE LEAK DETECTOR (3.0 GPH FOR PRESSURE PIPING)
PIPE COMPLIANCE FLAG
CORROSION PROTECTION COMPLIANCE FLAG: **YES**
CORROSION PROTECTION VARIANCE: **NO VARIANCE**

ABOVEGROUND STORAGE TANK INFORMATION

NO ABOVEGROUND STORAGE TANK DATA REPORTED FOR THIS FACILITY

Back to Report Summary

Leaking Petroleum Storage Tanks (LPST)

MAP ID# 137 **Distance from Property: 0.21 mi. (1,109 ft.) NE**

FACILITY INFORMATION

LPST ID: **115426**
FACILITY ID: **0051143**
NAME: **GAYLORD CONTAINER CORP**
ADDRESS: **11333 WALNUT HILL LN**
DALLAS, TX 75238

LPST/s AT THIS FACILITY. ID/s ARE LISTED BELOW:
115426, 091199

LEAKING TANK DETAILS

LPST ID: **115426**
NAME: **GAYLORD CONTAINER CORP**
FACILITY LOCATION: **11333 KINGSLEY RD**
PRIORITY CODE: **4.1 - GW IMPACTED NO APPARENT THREATS OR IMPACTS TO RECEPTORS**
STATUS CODE: **6A - FINAL CONCURRENCE ISSUED**
REPORTED DATE: **10/6/1999**
ENTERED DATE: **4/1/2002**

PRP INFORMATION
NAME: **GAYLORD CONTAINER CORPORATION**
ADDRESS: **11333 KINGSLEY RD**
DALLAS TX 75238
CONTACT: **JOHN DUBITSKY**
PHONE: **214/342-7860**

LPST ID: **091199**
NAME: **GAYLORD CONTAINER CORP**
FACILITY LOCATION: **11333 W KINGSLEY AVE @ JUPITER ROAD**
PRIORITY CODE: **4.1 - GW IMPACTED NO APPARENT THREATS OR IMPACTS TO RECEPTORS**
STATUS CODE: **6P - FINAL PENDING WELL PLUG**
REPORTED DATE: **10/11/1986**
ENTERED DATE: **1/7/1987**

PRP INFORMATION
NAME: **GAYLORD CONTAINER CORPORATION**
ADDRESS: **PO BOX 38008**
DALLAS TX 75238
CONTACT: **MIKE ELLERBEE**
PHONE: **214/348-4640**

UNDERGROUND STORAGE TANK

TANK ID: **1**
NUMBER OF COMPARTMENTS: **1**
INSTALLATION DATE: **06/01/1978**
REGISTRATION DATE: **03/12/1990**

TANK CAPACITY (GAL): **8000**
EMPTY TANK: **NOT EMPTY**
STATUS: **REMOVED FROM GROUND**
STATUS BEGIN DATE: **09/30/1986**
INTERNAL PROTECTION DATE: **NOT REPORTED**
REGULATORY STATUS: **FULLY REGULATED**
TANK DESIGN SINGLE WALL: **YES**
TANK DESIGN DOUBLE WALL: **NO**
PIPE DESIGN SINGLE WALL: **YES**
PIPE DESIGN DOUBLE WALL: **NO**

TANK DETAILS

MATERIAL:
STEEL
CORROSION PROTECTION:
EXTERNAL DIELECTRIC COATING/LAMINATE/TAPE/WRAP
EXTERNAL CONTAINMENT:
NOT REPORTED
TANK COMPLIANCE FLAG
CORROSION PROTECTION COMPLIANCE FLAG: **NO**
CORROSION PROTECTION VARIANCE: **NO VARIANCE**

COMPARTMENT DETAILS

UST COMPARTMENT ID: **134212**
TANK ID: **1**
COMPARTMENT LETTER: **A**
SUBSTANCES: **DIESEL**
OTHER SUBSTANCES: **NOT REPORTED**
CAPACITY (GAL): **8000**
COMPARTMENT RELEASE DETECTION: **NOT REPORTED**
SPILL CONTAINMENT AND OVERFILL PREVENTION: **NOT REPORTED**

PIPING SYSTEMS

MATERIAL: **STEEL**
CORROSION PROTECTION: **NOT REPORTED**
EXTERNAL CONTAINMENT: **NOT REPORTED**
CONNECTORS & VALVES:
NOT REPORTED
CORROSION PROTECTION: **NOT REPORTED**
PIPE COMPLIANCE FLAG
CORROSION PROTECTION COMPLIANCE FLAG: **NO**
CORROSION PROTECTION VARIANCE: **NO VARIANCE**

ABOVEGROUND STORAGE TANK INFORMATION

AST ID #: **156692**
MULTIPLE COMPARTMENT FLAG: **NO**
TANK ID: **1**
REGISTRATION DATE: **03/12/1990**
INSTALLATION DATE: **01/01/1958**
STATUS BEGIN DATE: **08/15/1996**
TANK CAPACITY (GAL): **8000**
REGULATORY STATUS: **FULLY REGULATED**
STATUS: **OUT OF USE**
SUBSTANCES: **DIESEL**

MATERIAL OF CONSTRUCTION

STEEL: **YES**
CORRUGATED METAL: **NO**
FIBERGLASS: **NO**
CONCRETE: **NO**
ALUMINIUM: **NO**

CONTAINMENT

EARTHEN DIKE: **NO** CONCRETE: **NO**
CONTAINMENT LINER: **NO** NONE: **NO**
STAGE I VAPOR RECOVERY: **NOT REPORTED**
STAGE I INSTALLATION DATE: **NOT REPORTED**

AST ID #: **156693** MULTIPLE COMPARTMENT FLAG: **NO**
TANK ID: **2** REGISTRATION DATE: **03/12/1990**
INSTALLATION DATE: **08/31/1989** STATUS BEGIN DATE: **08/15/1996**
TANK CAPACITY (GAL): **8000** REGULATORY STATUS: **FULLY REGULATED**
STATUS: **OUT OF USE** SUBSTANCES: **DIESEL**

MATERIAL OF CONSTRUCTION
STEEL: **YES** CORRUGATED METAL: **NO**
FIBERGLASS: **NO** CONCRETE: **NO**
ALUMINIUM: **NO**

CONTAINMENT
EARTHEN DIKE: **NO** CONCRETE: **NO**
CONTAINMENT LINER: **NO** NONE: **NO**
STAGE I VAPOR RECOVERY: **NOT REPORTED**
STAGE I INSTALLATION DATE: **NOT REPORTED**

Back to Report Summary

Petroleum Storage Tanks (PST)

MAP ID# 137 **Distance from Property: 0.21 mi. (1,109 ft.) NE**

FACILITY INFORMATION

ID#: **23942**
NAME: **CROWN ZELLERBACH**
ADDRESS: **11333 KINGSLEY RD**
DALLAS, TX 75238-3179
COUNTY: **DALLAS**
REGION: **4**
TYPE: **UNKNOWN**
BEGIN DATE: **09/30/1986**
STATUS: **INACTIVE**
EXEMPT STATUS: **NO**
RECORDS OFF-SITE: **NO**
NUMBER OF ACTIVE UNDERGROUND TANKS: **0**
NUMBER OF ACTIVE ABOVEGROUND TANKS: **0**

CONTACT INFORMATION

NAME: **NOT REPORTED**
TITLE: **NOT REPORTED**
ORGANIZATION: **CROWN ZELLERBACH CORP**
MAIL ADDRESS: **MAILING ADDRESS NOT REPORTED**
CITY NOT REPORTED
PHONE: **(214) 3484740 0**

APPLICATION INFORMATION:

RECEIVED DATE ON EARLIEST REGISTRATION FORM: **05/08/1986**
SIGNATURE DATE ON EARLIEST REGISTRATION FORM: **02/27/1986**
SIGNATURE NAME & TITLE: **LARRY INBODEN, MAINT SUPT**
ENFORCEMENT ACTION DATE: **NOT REPORTED**

OWNER

OWNER NUMBER: **CN600365688**
NAME: **CROWN ZELLERBACH CORPORATION**
CONTACT ADDRESS: **OWNER ADDRESS NOT REPORTED**
CITY NOT REPORTED
TYPE: **CORPORATION/COMPANY**
BEGIN DATE: **09/30/1986**
CONTACT ROLE: **NOT REPORTED**
CONTACT NAME: **NOT REPORTED**
CONTACT TITLE: **NOT REPORTED**
ORGANIZATION: **NOT REPORTED**
PHONE: **NOT REPORTED**
FAX: **NOT REPORTED**
EMAIL: **NOT REPORTED**

OPERATOR

NO OPERATOR INFORMATION REPORTED

SELF-CERTIFICATION

-NO SELF-CERTIFICATION INFORMATION REPORTED-

CONSTRUCTION NOTIFICATION

NO CONSTRUCTION NOTIFICATION DATA REPORTED FOR THIS FACILITY

UNDERGROUND STORAGE TANK

TANK ID: **1**
INSTALLATION DATE: **01/01/1960**
TANK CAPACITY (GAL): **5000**
NUMBER OF COMPARTMENTS: **1**
REGISTRATION DATE: **05/08/1986**
EMPTY TANK: **NOT EMPTY**

STATUS: **REMOVED FROM GROUND**
STATUS BEGIN DATE: **12/31/1986**
INTERNAL PROTECTION DATE: **NOT REPORTED**
REGULATORY STATUS: **FULLY REGULATED**
TANK DESIGN SINGLE WALL: **NO**
TANK DESIGN DOUBLE WALL: **NO**
PIPE DESIGN SINGLE WALL: **NO**
PIPE DESIGN DOUBLE WALL: **NO**

TANK DETAILS

MATERIAL:
STEEL
CORROSION PROTECTION:
NOT REPORTED
EXTERNAL CONTAINMENT:
NOT REPORTED
TANK COMPLIANCE FLAG
CORROSION PROTECTION COMPLIANCE FLAG: **NO**
CORROSION PROTECTION VARIANCE: **NO VARIANCE**

COMPARTMENT DETAILS

UST COMPARTMENT ID: **59551**
TANK ID: **1**
COMPARTMENT LETTER: **A**
SUBSTANCES: **DIESEL**
OTHER SUBSTANCES: **NOT REPORTED**
CAPACITY (GAL): **5000**
COMPARTMENT RELEASE DETECTION: **NOT REPORTED**
SPILL CONTAINMENT AND OVERFILL PREVENTION: **NOT REPORTED**

PIPING SYSTEMS

MATERIAL: **NOT REPORTED**
CORROSION PROTECTION: **NOT REPORTED**
EXTERNAL CONTAINMENT: **NOT REPORTED**
CONNECTORS & VALVES:
NOT REPORTED
PIPEING RELEASE DETECTION:
NOT REPORTED
PIPE COMPLIANCE FLAG
CORROSION PROTECTION COMPLIANCE FLAG: **NO**
CORROSION PROTECTION VARIANCE: **NO VARIANCE**

TANK ID: **2**
NUMBER OF COMPARTMENTS: **1**
INSTALLATION DATE: **01/01/1960**
REGISTRATION DATE: **05/08/1986**
TANK CAPACITY (GAL): **5000**
EMPTY TANK: **NOT EMPTY**
STATUS: **REMOVED FROM GROUND**
STATUS BEGIN DATE: **12/31/1986**
INTERNAL PROTECTION DATE: **NOT REPORTED**
REGULATORY STATUS: **FULLY REGULATED**
TANK DESIGN SINGLE WALL: **NO**
TANK DESIGN DOUBLE WALL: **NO**
PIPE DESIGN SINGLE WALL: **NO**
PIPE DESIGN DOUBLE WALL: **NO**

TANK DETAILS

MATERIAL:
STEEL
CORROSION PROTECTION:

NOT REPORTED

EXTERNAL CONTAINMENT:

NOT REPORTED

TANK COMPLIANCE FLAG

CORROSION PROTECTION COMPLIANCE FLAG: **NO**

CORROSION PROTECTION VARIANCE: **NO VARIANCE**

COMPARTMENT DETAILS

UST COMPARTMENT ID: **59552**

TANK ID: **2**

COMPARTMENT LETTER: **A**

SUBSTANCES: **DIESEL**

OTHER SUBSTANCES: **NOT REPORTED**

CAPACITY (GAL): **5000**

COMPARTMENT RELEASE DETECTION: **NOT REPORTED**

SPILL CONTAINMENT AND OVERFILL PREVENTION: **NOT REPORTED**

PIPING SYSTEMS

MATERIAL: **NOT REPORTED**

CORROSION PROTECTION: **NOT REPORTED**

EXTERNAL CONTAINMENT: **NOT REPORTED**

CONNECTORS & VALVES:

NOT REPORTED

PIPEING RELEASE DETECTION:

NOT REPORTED

PIPE COMPLIANCE FLAG

CORROSION PROTECTION COMPLIANCE FLAG: **NO**

CORROSION PROTECTION VARIANCE: **NO VARIANCE**

ABOVEGROUND STORAGE TANK INFORMATION

NO ABOVEGROUND STORAGE TANK DATA REPORTED FOR THIS FACILITY

Back to Report Summary

Petroleum Storage Tanks (PST)

MAP ID# 137 **Distance from Property: 0.21 mi. (1,109 ft.) NE**

FACILITY INFORMATION

ID#: **51143**
NAME: **GAYLORD CONTAINER DALLAS**
ADDRESS: **11333 KINGSLEY RD**
DALLAS, TX 75238-3179
COUNTY: **DALLAS**
REGION: **4**
TYPE: **INDUST/MFG/CHEM PLANT**
BEGIN DATE: **03/15/1990**
STATUS: **INACTIVE**
EXEMPT STATUS: **NO**
RECORDS OFF-SITE: **NO**
NUMBER OF ACTIVE UNDERGROUND TANKS: **0**
NUMBER OF ACTIVE ABOVEGROUND TANKS: **0**

APPLICATION INFORMATION:

RECEIVED DATE ON EARLIEST REGISTRATION FORM: **03/12/1990**
SIGNATURE DATE ON EARLIEST REGISTRATION FORM: **03/07/1990**
SIGNATURE NAME & TITLE: **LARRY D INBODEN, MAINT SUPT**
ENFORCEMENT ACTION DATE: **NOT REPORTED**

CONTACT INFORMATION

NAME: **NOT REPORTED**
TITLE: **NOT REPORTED**
ORGANIZATION: **GAYLORD CONTAINER DALLAS**
MAIL ADDRESS: **MAILING ADDRESS NOT REPORTED**
CITY NOT REPORTED
PHONE: **(214) 3484640 0**

OWNER

OWNER NUMBER: **CN600270045**
NAME: **GAYLORD CONTAINER CORPORATION**
CONTACT ADDRESS: **500 LAKE COOK RD**
DEERFIELD IL 60015
TYPE: **CORPORATION/COMPANY**
BEGIN DATE: **03/15/1990**
CONTACT ROLE: **OWNOPRCON**
CONTACT NAME: **MEADE A DETWEILER**
CONTACT TITLE: **NOT REPORTED**
ORGANIZATION: **GAYLORD CONTAINER CORPORATION**
PHONE: **(847) 4055500 5635**
FAX: **(847) 4055512**
EMAIL: **MADETWEILER@HG.GYLRD.COM**

OPERATOR

OPERATOR NUMBER: **CN600270045**
NAME: **GAYLORD CONTAINER CORPORATION**
CONTACT ADDRESS: **500 LAKE COOK RD**
DEERFIELD IL 60015
TYPE: **CORPORATION/COMPANY**
BEGIN DATE: **03/15/1990**
CONTACT ROLE: **OWNOPRCON**
CONTACT NAME: **MEADE A DETWEILER**
CONTACT TITLE: **NOT REPORTED**

Petroleum Storage Tanks (PST)

ORGANIZATION: **GAYLORD CONTAINER CORPORATION**
PHONE: **(847) 4055500 5635**
FAX: **(847) 4055512**
EMAIL: **MADETWEILER@HG.GYLRD.COM**

SELF-CERTIFICATION

-**NO SELF-CERTIFICATION INFORMATION REPORTED-**

CONSTRUCTION NOTIFICATION

NO CONSTRUCTION NOTIFICATION DATA REPORTED FOR THIS FACILITY

UNDERGROUND STORAGE TANK

TANK ID: **1**
NUMBER OF COMPARTMENTS: **1**
INSTALLATION DATE: **06/01/1978**
REGISTRATION DATE: **03/12/1990**
TANK CAPACITY (GAL): **8000**
EMPTY TANK: **NOT EMPTY**
STATUS: **REMOVED FROM GROUND**
STATUS BEGIN DATE: **09/30/1986**
INTERNAL PROTECTION DATE: **NOT REPORTED**
REGULATORY STATUS: **FULLY REGULATED**
TANK DESIGN SINGLE WALL: **YES**
TANK DESIGN DOUBLE WALL: **NO**
PIPE DESIGN SINGLE WALL: **YES**
PIPE DESIGN DOUBLE WALL: **NO**

TANK DETAILS

MATERIAL:
STEEL
CORROSION PROTECTION:
EXTERNAL DIELECTRIC COATING/LAMINATE/TAPE/WRAP
EXTERNAL CONTAINMENT:
NOT REPORTED
TANK COMPLIANCE FLAG
CORROSION PROTECTION COMPLIANCE FLAG: **NO**
CORROSION PROTECTION VARIANCE: **NO VARIANCE**

COMPARTMENT DETAILS

UST COMPARTMENT ID: **134212**
TANK ID: **1**
COMPARTMENT LETTER: **A**
SUBSTANCES: **DIESEL**
OTHER SUBSTANCES: **NOT REPORTED**
CAPACITY (GAL): **8000**
COMPARTMENT RELEASE DETECTION: **NOT REPORTED**
SPILL CONTAINMENT AND OVERFILL PREVENTION: **NOT REPORTED**

PIPING SYSTEMS

MATERIAL: **STEEL**
CORROSION PROTECTION: **NOT REPORTED**
EXTERNAL CONTAINMENT: **NOT REPORTED**
CONNECTORS & VALVES:
NOT REPORTED
PIPEING RELEASE DETECTION:
NOT REPORTED
PIPE COMPLIANCE FLAG
CORROSION PROTECTION COMPLIANCE FLAG: **NO**
CORROSION PROTECTION VARIANCE: **NO VARIANCE**

ABOVEGROUND STORAGE TANK INFORMATION

AST ID #: **156692** MULTIPLE COMPARTMENT FLAG: **NO**
TANK ID: **1** REGISTRATION DATE: **03/12/1990**
INSTALLATION DATE: **01/01/1958** STATUS BEGIN DATE: **08/15/1996**
TANK CAPACITY (GAL): **8000** REGULATORY STATUS: **FULLY REGULATED**
STATUS: **OUT OF USE** SUBSTANCES: **DIESEL**

MATERIAL OF CONSTRUCTION

STEEL: **YES** CORRUGATED METAL: **NO**
FIBERGLASS: **NO** CONCRETE: **NO**
ALUMINIUM: **NO**

CONTAINMENT

EARTHEN DIKE: **NO** CONCRETE: **NO**
CONTAINMENT LINER: **NO** NONE: **NO**
STAGE I VAPOR RECOVERY: **NOT REPORTED**
STAGE I INSTALLATION DATE: **NOT REPORTED**

AST ID #: **156693** MULTIPLE COMPARTMENT FLAG: **NO**
TANK ID: **2** REGISTRATION DATE: **03/12/1990**
INSTALLATION DATE: **08/31/1989** STATUS BEGIN DATE: **08/15/1996**
TANK CAPACITY (GAL): **8000** REGULATORY STATUS: **FULLY REGULATED**
STATUS: **OUT OF USE** SUBSTANCES: **DIESEL**

MATERIAL OF CONSTRUCTION

STEEL: **YES** CORRUGATED METAL: **NO**
FIBERGLASS: **NO** CONCRETE: **NO**
ALUMINIUM: **NO**

CONTAINMENT

EARTHEN DIKE: **NO** CONCRETE: **NO**
CONTAINMENT LINER: **NO** NONE: **NO**
STAGE I VAPOR RECOVERY: **NOT REPORTED**
STAGE I INSTALLATION DATE: **NOT REPORTED**

Back to Report Summary

MAP ID# 137 **Distance from Property: 0.21 mi. (1,109 ft.) NE**

FACILITY INFORMATION

REGISTRATION#: **30431** EPA ID: **TXD007338981**
TNRCC ID #: **7996**
NAME: **TIN DBA TEMPLE-INLAND**
ADDRESS: **11333 KINGSLEY RD**
DALLAS, TX 75238
CONTACT: **JEANIE GAINES**
PHONE: **972-4171308**
BUSINESS DESCRIPTION: **NOT REPORTED**
INDUSTRIAL WASTE PERMIT #: **NOT REPORTED**
MUNICIPAL WASTE PERMIT #: **NOT REPORTED**
SIC CODE: **NOT REPORTED**
WASTE GENERATOR: **YES**
WASTE RECEIVER: **NO**
WASTE TRANSPORTER: **NO**
TRANSFER FACILITY: **NO**
MAQUILADORA (MEXICAN FACILITY): **NO**
STATUS: **INACTIVE**
AMOUNT OF WASTE GENERATED: **CONDITIONALLY EXEMPT SMALL QUANTITY GENERATOR**
GENERATOR TYPE: **INDUSTRIAL**
THIS FACILITY IS A NOTIFIER
THIS FACILITY IS NOT A STEERS REPORTER - (STATE OF TEXAS ENVIRONMENTAL ELECTRONIC REPORTING SYSTEM)
THIS FACILITY IS NOT REQUIRED TO SUBMIT AN ANNUAL WASTE SUMMARY REPORT
THIS FACILITY IS NOT INVOLVED IN RECYCLING ACTIVITIES
LAST UPDATE TO TRACS (TCEQ REGULATORY ACTIVITIES AND COMPLIANCE SYSTEM): **11/01/2005**

OWNER INFORMATION

NAME: **INLAND PAPERBOARD & PACKAGING**
ADDRESS: **NOT REPORTED**

PHONE: **NOT REPORTED**

ACTIVITIES

ACTIVITY TYPE: **UNKNOWN**
ACTIVITY DESCRIPTION: **NOT REPORTED**

WASTE

WASTE ID: **154476**
WASTE CODE STATUS: **INACTIVE**
WASTE IS RADIOACTIVE: **NO**
WASTE IS TREATED OFF SITE: **NO**
GENERATOR'S DESCRIPTION OF WASTE: **WATER BASED INK AND STARCH, GENERATED FROM THE MANUFACTURING OF CORRUGATED PAPER**

WASTE ID: **154477**
WASTE CODE STATUS: **INACTIVE**
WASTE IS RADIOACTIVE: **NO**
WASTE IS TREATED OFF SITE: **NO**
GENERATOR'S DESCRIPTION OF WASTE: **PLANT TRASH, DATE OF INITIAL GENERATION 1958.**

WASTE ID: **154478**
WASTE CODE STATUS: **INACTIVE**
WASTE IS RADIOACTIVE: **NO**

WASTE IS TREATED OFF SITE: **NO**
GENERATOR'S DESCRIPTION OF WASTE: **OIL-CONTAMINATED ABSORBENT IS GENERATED DURING THE CLEANUP OF ROUTINE SPILLS ORL**

WASTE ID: **154479**
WASTE CODE STATUS: **INACTIVE**
WASTE IS RADIOACTIVE: **NO**
WASTE IS TREATED OFF SITE: **NO**
GENERATOR'S DESCRIPTION OF WASTE: **WASTEWATER THAT CONTAINS WATER-BASED INK AND STARCH IS GENERATED DURING THE CLEA**

WASTE ID: **154480**
WASTE CODE STATUS: **INACTIVE**
WASTE IS RADIOACTIVE: **NO**
WASTE IS TREATED OFF SITE: **NO**
GENERATOR'S DESCRIPTION OF WASTE: **EMPTY FIBER OR PLASTIC CONTAINERS THAT CONTAINED WATER-BASED INKS, RESINS, AND C**

WASTE ID: **154481**
WASTE CODE STATUS: **INACTIVE**
WASTE IS RADIOACTIVE: **NO**
WASTE IS TREATED OFF SITE: **NO**
GENERATOR'S DESCRIPTION OF WASTE: **EMPTY METAL CONTAINERS THAT CONTAINED LUBRICATING PRODUCTS.**

WASTE ID: **154482**
WASTE CODE STATUS: **INACTIVE**
WASTE IS RADIOACTIVE: **NO**
WASTE IS TREATED OFF SITE: **NO**
GENERATOR'S DESCRIPTION OF WASTE: **NON-HALOGENATED SOLVENT USED FOR DEGREASING IN ROUTINE MAINTENANCE ACTIVITIES.**

WASTE ID: **157978**
WASTE CODE STATUS: **INACTIVE**
WASTE IS RADIOACTIVE: **NO**
WASTE IS TREATED OFF SITE: **NO**
GENERATOR'S DESCRIPTION OF WASTE: **WATER-BASED INK AND STARCH GENERATED FROM THE MANUFACTURING OF CORRUGATED CONTAI**

WASTE ID: **189737**
WASTE CODE STATUS: **INACTIVE**
WASTE IS RADIOACTIVE: **NO**
WASTE IS TREATED OFF SITE: **YES**
GENERATOR'S DESCRIPTION OF WASTE: **SOIL IMPACTED WITH ORGANICS. GENERATING PROCESS: BROKEN FUEL OIL LINE. INITIAL**

WASTE ID: **138009**
WASTE CODE STATUS: **INACTIVE**
WASTE IS RADIOACTIVE: **NO**
WASTE IS TREATED OFF SITE: **YES**
GENERATOR'S DESCRIPTION OF WASTE: **SPENT SOLVENT**

WASTE ID: **138010**
WASTE CODE STATUS: **INACTIVE**

WASTE IS RADIOACTIVE: **NO**
WASTE IS TREATED OFF SITE: **YES**
GENERATOR'S DESCRIPTION OF WASTE: **SPENT SOLVENT**

WASTE ID: **136467**
WASTE CODE STATUS: **INACTIVE**
WASTE IS RADIOACTIVE: **NO**
WASTE IS TREATED OFF SITE: **YES**
GENERATOR'S DESCRIPTION OF WASTE: **WATER BASE INK. LEFT OVER MATERIAL.**

WASTE ID: **203388**
WASTE CODE STATUS: **INACTIVE**
WASTE IS RADIOACTIVE: **NO**
WASTE IS TREATED OFF SITE: **YES**
GENERATOR'S DESCRIPTION OF WASTE: **OILY WATER GENERATED FROM CLEAN OUT OF SUMP AREAS. GENERATED DATE: 09/25/2003.**

WASTE ID: **203390**
WASTE CODE STATUS: **INACTIVE**
WASTE IS RADIOACTIVE: **NO**
WASTE IS TREATED OFF SITE: **YES**
GENERATOR'S DESCRIPTION OF WASTE: **DIRT, ROCKS, DEBRIS CONTAMINATED WITH OIL GENERATED FROM CLEAN UP OF LEAK. FIRS**

WASTE ID: **203389**
WASTE CODE STATUS: **INACTIVE**
WASTE IS RADIOACTIVE: **NO**
WASTE IS TREATED OFF SITE: **YES**
GENERATOR'S DESCRIPTION OF WASTE: **ABSORBENT; DEBRIS; OIL FILTERS; WATER BASED ADHESIVE; OIL MIXTURE GENERATED FROM**

WASTE ID: **204818**
WASTE CODE STATUS: **INACTIVE**
WASTE IS RADIOACTIVE: **NO**
WASTE IS TREATED OFF SITE: **YES**
GENERATOR'S DESCRIPTION OF WASTE: **CAUSTIC SODA RINSE WATER/SLUDGE FROM CLEANOUT OF CAUSTIC SODA TANK. FIRST GENER**

WASTE ID: **204819**
WASTE CODE STATUS: **INACTIVE**
WASTE IS RADIOACTIVE: **NO**
WASTE IS TREATED OFF SITE: **YES**
GENERATOR'S DESCRIPTION OF WASTE: **TANK CLEAN CONTAINING SULFAMIC ACID FROM DISCARDING LEFT OVER MATERIAL. FIRST G**

WASTE ID: **204817**
WASTE CODE STATUS: **INACTIVE**
WASTE IS RADIOACTIVE: **NO**
WASTE IS TREATED OFF SITE: **YES**
GENERATOR'S DESCRIPTION OF WASTE: **TRICHLORETHYLENE LEFT OVER MATERIAL. FIRST GENERATED: 4/16/2004.**

WASTE ID: **204816**
WASTE CODE STATUS: **INACTIVE**

WASTE IS RADIOACTIVE: **NO**
WASTE IS TREATED OFF SITE: **YES**
GENERATOR'S DESCRIPTION OF WASTE: **CALCI-KLEEN HARD WATER SCALE CLEANER. DISPOSE OF LEFT OVER MATERIAL. FIRST GEN**

WASTE ID: **299630**
WASTE CODE STATUS: **NOT REPORTED**
WASTE IS RADIOACTIVE: **NO**
WASTE IS TREATED OFF SITE: **NO**
GENERATOR'S DESCRIPTION OF WASTE: **NOT REPORTED**

WASTE ID: **301291**
WASTE CODE STATUS: **NOT REPORTED**
WASTE IS RADIOACTIVE: **NO**
WASTE IS TREATED OFF SITE: **NO**
GENERATOR'S DESCRIPTION OF WASTE: **NOT REPORTED**

WASTE ID: **8869**
WASTE CODE STATUS: **INACTIVE**
WASTE IS RADIOACTIVE: **NO**
WASTE IS TREATED OFF SITE: **YES**
GENERATOR'S DESCRIPTION OF WASTE: **NOT REPORTED**

WASTE ID: **8870**
WASTE CODE STATUS: **INACTIVE**
WASTE IS RADIOACTIVE: **NO**
WASTE IS TREATED OFF SITE: **YES**
GENERATOR'S DESCRIPTION OF WASTE: **NOT REPORTED**

WASTE ID: **8871**
WASTE CODE STATUS: **INACTIVE**
WASTE IS RADIOACTIVE: **NO**
WASTE IS TREATED OFF SITE: **YES**
GENERATOR'S DESCRIPTION OF WASTE: **NOT REPORTED**

Back to Report Summary

Petroleum Storage Tanks (PST)

MAP ID# 138 **Distance from Property: 0.21 mi. (1,109 ft.) NE**

FACILITY INFORMATION

ID#: **71089**
NAME: **CARMAX 7109**
ADDRESS: **12715 LBJ FWY**
GARLAND, TX 75041-4706
COUNTY: **DALLAS**
REGION: **4**
TYPE: **FLEET REFUELING**
BEGIN DATE: **08/31/1987**
STATUS: **ACTIVE**
EXEMPT STATUS: **NO**
RECORDS OFF-SITE: **YES**
NUMBER OF ACTIVE UNDERGROUND TANKS: **1**
NUMBER OF ACTIVE ABOVEGROUND TANKS: **0**

CONTACT INFORMATION

NAME: **KEVIN SETTEL**
TITLE: **OPERATIONS MANAGER**
ORGANIZATION: **CARMAX 7109**
MAIL ADDRESS: **MAILING ADDRESS NOT REPORTED**
CITY NOT REPORTED
PHONE: **(972) 8648845 0**

APPLICATION INFORMATION:

RECEIVED DATE ON EARLIEST REGISTRATION FORM: **01/20/2015**
SIGNATURE DATE ON EARLIEST REGISTRATION FORM: **01/12/2015**
SIGNATURE NAME & TITLE: **JOHANNA GRISCIK, NOT REPORTED**
ENFORCEMENT ACTION DATE: **NOT REPORTED**

OWNER

OWNER NUMBER: **CN600366355**
NAME: **CARMAX AUTO SUPERSTORES INC**
CONTACT ADDRESS: **12800 TUCKAHOE CREEK PKWY**
RICHMOND VA 23238
TYPE: **CORPORATION/COMPANY**
BEGIN DATE: **01/17/2005**
CONTACT ROLE: **OWNCON**
CONTACT NAME: **ALI WOODWORTH**
CONTACT TITLE: **ENV MGR**
ORGANIZATION: **CARMAX AUTO SUPERSTORES INC**
PHONE: **(804) 7470422 0**
FAX: **NOT REPORTED**
EMAIL: **NOT REPORTED**

OPERATOR

OPERATOR NUMBER: **CN600366355**
NAME: **CARMAX AUTO SUPERSTORES INC**
CONTACT ADDRESS: **12800 TUCKAHOE CREEK PKWY**
RICHMOND VA 23238
TYPE: **CORPORATION/COMPANY**
BEGIN DATE: **01/17/2005**
CONTACT ROLE: **OPRCON**
CONTACT NAME: **KELLY GRANSON**
CONTACT TITLE: **NOT REPORTED**

ORGANIZATION: **CARMAX AUTO SUPERSTORES INC**
PHONE: **(804) 7470422 4840**
FAX: **(804) 3144864**
EMAIL: **DAVID_CARTER@CARMAX.COM**

SELF-CERTIFICATION

SELF-CERTIFICATION ID: **265078**
SIGNATURE DATE: **01/15/2016**
SIGNATURE NAME & TITLE: **JOHANNA GRISCIK, ENV PROG MGR**
FILING STATUS: **RENEWAL**
REGISTRATION FLAG: **YES**
SELF-CERTIFICATION ID: **248056**
SIGNATURE DATE: **01/12/2015**
SIGNATURE NAME & TITLE: **JOHANNA GRISCIK, ENVIR PROG MGR**
FILING STATUS: **RENEWAL**
REGISTRATION FLAG: **YES**
SELF-CERTIFICATION ID: **231517**
SIGNATURE DATE: **01/22/2014**
SIGNATURE NAME & TITLE: **JOHANNA GRISCIK, EN PR MGR**
FILING STATUS: **RENEWAL**
REGISTRATION FLAG: **YES**
SELF-CERTIFICATION ID: **179343**
SIGNATURE DATE: **01/17/2012**
SIGNATURE NAME & TITLE: **ALI WOODWORTH, EHS MGR**
FILING STATUS: **RENEWAL**
REGISTRATION FLAG: **YES**
SELF-CERTIFICATION ID: **179342**
SIGNATURE DATE: **01/03/2011**
SIGNATURE NAME & TITLE: **ALI WOODWORTH, EH&S MGR**
FILING STATUS: **RENEWAL**
REGISTRATION FLAG: **YES**
SELF-CERTIFICATION ID: **179341**
SIGNATURE DATE: **01/11/2010**
SIGNATURE NAME & TITLE: **ALI WOODWORTH, EH&S MGR**
FILING STATUS: **RENEWAL**
REGISTRATION FLAG: **YES**
SELF-CERTIFICATION ID: **179340**
SIGNATURE DATE: **12/31/2008**
SIGNATURE NAME & TITLE: **ALI WOODWORTH, EH&S MGR**
FILING STATUS: **RENEWAL**
REGISTRATION FLAG: **YES**
SELF-CERTIFICATION ID: **179339**
SIGNATURE DATE: **01/09/2008**
SIGNATURE NAME & TITLE: **ALI WOODWORTH, MGR**
FILING STATUS: **RENEWAL**
REGISTRATION FLAG: **YES**
SELF-CERTIFICATION ID: **179338**
SIGNATURE DATE: **01/02/2007**

SIGNATURE NAME & TITLE: **ALI WOODWORTH, ENV MGR**
FILING STATUS: **RENEWAL**
REGISTRATION FLAG: **YES**
SELF-CERTIFICATION ID: **179337**
SIGNATURE DATE: **01/13/2006**
SIGNATURE NAME & TITLE: **ALI WOODWORTH, ENVIRONMENTAL MANAGE**
FILING STATUS: **RENEWAL**
REGISTRATION FLAG: **YES**
SELF-CERTIFICATION ID: **179336**
SIGNATURE DATE: **01/17/2005**
SIGNATURE NAME & TITLE: **ALI WOODWORTH, EH&S COORDINATOR**
FILING STATUS: **RENEWAL**
REGISTRATION FLAG: **YES**
SELF-CERTIFICATION ID: **179335**
SIGNATURE DATE: **01/15/2004**
SIGNATURE NAME & TITLE: **PATRICIA GANGWER, EH&S MGR**
FILING STATUS: **RENEWAL**
REGISTRATION FLAG: **YES**
SELF-CERTIFICATION ID: **179334**
SIGNATURE DATE: **01/14/2004**
SIGNATURE NAME & TITLE: **PATRICIA GANGWER, EH & S MGR**
FILING STATUS: **AMENDMENT**
REGISTRATION FLAG: **YES**
SELF-CERTIFICATION ID: **179333**
SIGNATURE DATE: **01/08/2003**
SIGNATURE NAME & TITLE: **JIM OLIVER, NOT REPORTED**
FILING STATUS: **RENEWAL**
REGISTRATION FLAG: **YES**
SELF-CERTIFICATION ID: **179332**
SIGNATURE DATE: **01/16/2002**
SIGNATURE NAME & TITLE: **DAN T BICKETT, OPS & FACILITY MGR**
FILING STATUS: **RENEWAL**
REGISTRATION FLAG: **YES**
SELF-CERTIFICATION ID: **179331**
SIGNATURE DATE: **07/28/2000**
SIGNATURE NAME & TITLE: **DANIEL T BICKETT, OPS & FACILITY MGR**
FILING STATUS: **INITIAL**
REGISTRATION FLAG: **YES**

CONSTRUCTION NOTIFICATION

NO CONSTRUCTION NOTIFICATION DATA REPORTED FOR THIS FACILITY

UNDERGROUND STORAGE TANK

TANK ID: **1**
NUMBER OF COMPARTMENTS: **1**
INSTALLATION DATE: **01/16/1998**
REGISTRATION DATE: **10/19/1998**
TANK CAPACITY (GAL): **10000**
EMPTY TANK: **NOT EMPTY**
STATUS: **IN USE**
STATUS BEGIN DATE: **01/16/1998**
INTERNAL PROTECTION DATE: **NOT REPORTED**
REGULATORY STATUS: **FULLY REGULATED**
TANK DESIGN SINGLE WALL: **NO**
TANK DESIGN DOUBLE WALL: **YES**

PIPE DESIGN SINGLE WALL: **NO** PIPE DESIGN DOUBLE WALL: **YES**

TANK DETAILS

MATERIAL:

FRP

CORROSION PROTECTION:

FRP TANK OR PIPING (NONCORRODIBLE)

EXTERNAL CONTAINMENT:

NOT REPORTED

TANK COMPLIANCE FLAG

CORROSION PROTECTION COMPLIANCE FLAG: **YES**

CORROSION PROTECTION VARIANCE: **NO VARIANCE**

COMPARTMENT DETAILS

UST COMPARTMENT ID: **176680**

TANK ID: **1**

COMPARTMENT LETTER: **A**

SUBSTANCES: **GASOLINE**

OTHER SUBSTANCES: **NOT REPORTED**

CAPACITY (GAL): **10000**

COMPARTMENT RELEASE DETECTION: **AUTOMATIC TANK GAUGE TEST & INVENTORY CONTROL,INTERSTITIAL MONITORING WITHIN SECONDARY WALL/JACKET**

SPILL CONTAINMENT AND OVERFILL PREVENTION: **TIGHT-FILL FITTING CONTAINER/BUCKET/SUMP,FACTORY - BUILT SPILL CONTAINER/BUCKET/SUMP,DELIVERY SHUT-OFF VALVE,FLOW RESTRICTOR VALUE,ALARM (SET@<=90%) W3A OR 3B**

PIPING SYSTEMS

MATERIAL: **FRP**

CORROSION PROTECTION: **FRP TANK OR PIPING (NONCORRODIBLE)**

EXTERNAL CONTAINMENT: **NOT REPORTED**

CONNECTORS & VALVES:

NOT REPORTED

PIPEING RELEASE DETECTION:

INTERSTITIAL MONITORING WITHIN SECONDARY WALL/JACKET,AUTO. LINE LEAK DETECTOR (3.0 GPH FOR PRESSURE PIPING)

PIPE COMPLIANCE FLAG

CORROSION PROTECTION COMPLIANCE FLAG: **YES**

CORROSION PROTECTION VARIANCE: **NO VARIANCE**

ABOVEGROUND STORAGE TANK INFORMATION

NO ABOVEGROUND STORAGE TANK DATA REPORTED FOR THIS FACILITY

Back to Report Summary

MAP ID# 138 **Distance from Property: 0.21 mi. (1,109 ft.) NE**

FACILITY INFORMATION

REGISTRATION#: **85829** EPA ID: **TXR000027615**
TNRCC ID #: **108121**
NAME: **CARMAX 7109**
ADDRESS: **12715 LBJ FWY**
GARLAND, TX 75041
CONTACT: **ALI WOODWORTH**
PHONE: **804-7470422-6293**
BUSINESS DESCRIPTION: **RECONDITIONS, REPAIRS AND SELLS USED VEHICLES.**
INDUSTRIAL WASTE PERMIT #: **NOT REPORTED**
MUNICIPAL WASTE PERMIT #: **NOT REPORTED**
SIC CODE: **NOT REPORTED**
WASTE GENERATOR: **YES**
WASTE RECEIVER: **NO**
WASTE TRANSPORTER: **NO**
TRANSFER FACILITY: **NO**
MAQUILADORA (MEXICAN FACILITY): **NO**
STATUS: **INACTIVE**
AMOUNT OF WASTE GENERATED: **NOT REPORTED**
GENERATOR TYPE: **NON-INDUSTRIAL AND/OR MUNICIPAL**
THIS FACILITY IS A NOTIFIER
THIS FACILITY IS NOT A STEERS REPORTER - (STATE OF TEXAS ENVIRONMENTAL ELECTRONIC REPORTING SYSTEM)
THIS FACILITY IS NOT REQUIRED TO SUBMIT AN ANNUAL WASTE SUMMARY REPORT
THIS FACILITY IS NOT INVOLVED IN RECYCLING ACTIVITIES
LAST UPDATE TO TRACS (TCEQ REGULATORY ACTIVITIES AND COMPLIANCE SYSTEM): **10/14/2005**

OWNER INFORMATION

NAME: **CARMAX AUTO SUPERSTORES INC**
ADDRESS: **12800 TUCKAHOE CREEK PKWY**
RICHMOND, VA 23238
PHONE: **NOT REPORTED**

ACTIVITIES

ACTIVITY TYPE: **UNKNOWN**
ACTIVITY DESCRIPTION: **NOT REPORTED**

WASTE

WASTE ID: **172057**
WASTE CODE STATUS: **INACTIVE**
WASTE IS RADIOACTIVE: **NO**
WASTE IS TREATED OFF SITE: **NO**
GENERATOR'S DESCRIPTION OF WASTE: **EXCESS PAINT THINNER AND PAINT FROM TOUCH UP PAINTING PROCESS AND SPRAY PAINTING**

Back to Report Summary

Innocent Owner / Operator Database (IOP)

MAP ID# 139 **Distance from Property: 0.21 mi. (1,109 ft.) N**

FACILITY INFORMATION

ID#: **0443**
DATE IOP RECIEVED: **9/28/04**
CERTIFICATE ISSUED: **NOT REPORTED**
NAME: **THE VILLAGE OF EASTGATE APARTMENTS**
ADDRESS: **1765 PLAZA DRIVE**
GARLAND, TX 75041-5601
CONTAMINANTS: **CHLORINATED SOLVENTS, TPH**
MEDIA AFFECTED: **SOILS/GROUNDWATER**
PHASE: **WITHDRAWAL**
PROPERTY USE: **APARTMENT COMPLEX**
ACRES: **42.76**

APPLICANT INFORMATION

ORGANIZATION: **LLOYD, GOSSELINK, BLEVINS/CI**
MARK HEMINGWAY, COUNSEL
ADDRESS: **111 CONGRESS AVENUE, SUITE 1800**
AUSTIN, TX, 78701-4050
INTEREST IN SITE: **OWNER**
PHONE: **512-322-5891** FAX: **512-472-0532**

OTHER CONTACTS (CONSULTANT/ATTORNEY)

ORGANIZATION: **GEOMATRIX CONSULTANTS, INC.**
MARK HEMINGWAY PRINCIPAL HYDROGEOLOGIST
5725 HIGHWAY 290 WEST, SUITE 200-B
AUSTIN TX 78735
PHONE: **512-494-0333** FAX: **512-494-0334**

Back to Report Summary

Petroleum Storage Tanks (PST)

MAP ID# 140 **Distance from Property: 0.21 mi. (1,109 ft.) NE**

FACILITY INFORMATION

ID#: **53666**
NAME: **EMPIRE TERMINAL WAREHOUSE**
ADDRESS: **3422 W KINGSLEY RD**
GARLAND, TX 75041-2208
COUNTY: **DALLAS**
REGION: **4**
TYPE: **FLEET REFUELING**
BEGIN DATE: **05/11/1990**
STATUS: **INACTIVE**
EXEMPT STATUS: **NO**
RECORDS OFF-SITE: **NO**
NUMBER OF ACTIVE UNDERGROUND TANKS: **0**
NUMBER OF ACTIVE ABOVEGROUND TANKS: **0**

APPLICATION INFORMATION:

RECEIVED DATE ON EARLIEST REGISTRATION FORM: **05/10/1990**
SIGNATURE DATE ON EARLIEST REGISTRATION FORM: **05/04/1990**
SIGNATURE NAME & TITLE: **GARLAND BURRIS, VP**
ENFORCEMENT ACTION DATE: **NOT REPORTED**

OWNER

OWNER NUMBER: **CN603623679**
NAME: **HILLWOOD PETAL KINGSLEY LP**
CONTACT ADDRESS: **OWNER ADDRESS NOT REPORTED**
CITY NOT REPORTED
TYPE: **CORPORATION/COMPANY**
BEGIN DATE: **11/17/2003**
CONTACT ROLE: **NOT REPORTED**
CONTACT NAME: **NOT REPORTED**
CONTACT TITLE: **NOT REPORTED**
ORGANIZATION: **NOT REPORTED**
PHONE: **NOT REPORTED**
FAX: **NOT REPORTED**
EMAIL: **NOT REPORTED**

OPERATOR

NO OPERATOR INFORMATION REPORTED

SELF-CERTIFICATION

-**NO SELF-CERTIFICATION INFORMATION REPORTED-**

CONSTRUCTION NOTIFICATION

NOTIFICATION CONSTRUCTION ID: **13167**
APPLICATION RECEIVED DATE: **12/10/2003**
SCHEDULE CONSTRUCTION DATE: **01/09/2004**
GENERAL DESCRIPTION OF PROPOSED CONSTRUCTION:
NOT REPORTED

CONTACT INFORMATION

NAME: **ALBERT JARRELL**
TITLE: **NOT REPORTED**
ORGANIZATION: **EMPIRE TERMINAL WAREHOUSE**
MAIL ADDRESS: **MAILING ADDRESS NOT REPORTED**
CITY NOT REPORTED
PHONE: **(972) 2012971 0**

UNDERGROUND STORAGE TANK

TANK ID: **1**
NUMBER OF COMPARTMENTS: **1**
INSTALLATION DATE: **08/31/1987**
REGISTRATION DATE: **05/10/1990**
TANK CAPACITY (GAL): **10000**
EMPTY TANK: **NOT EMPTY**
STATUS: **REMOVED FROM GROUND**
STATUS BEGIN DATE: **12/11/2003**
INTERNAL PROTECTION DATE: **NOT REPORTED**
REGULATORY STATUS: **FULLY REGULATED**
TANK DESIGN SINGLE WALL: **YES**
TANK DESIGN DOUBLE WALL: **NO**
PIPE DESIGN SINGLE WALL: **YES**
PIPE DESIGN DOUBLE WALL: **NO**

TANK DETAILS

MATERIAL:
STEEL
CORROSION PROTECTION:
CATHODIC PROTECTION - FIELD INSTALLATION
EXTERNAL CONTAINMENT:
NOT REPORTED
TANK COMPLIANCE FLAG
CORROSION PROTECTION COMPLIANCE FLAG: **YES**
CORROSION PROTECTION VARIANCE: **NO VARIANCE**

COMPARTMENT DETAILS

UST COMPARTMENT ID: **126423**
TANK ID: **1**
COMPARTMENT LETTER: **A**
SUBSTANCES: **DIESEL**
OTHER SUBSTANCES: **NOT REPORTED**
CAPACITY (GAL): **10000**
COMPARTMENT RELEASE DETECTION: **VAPOR MONITORING,GROUNDWATER MONITORING,AUTOMATIC TANK GAUGE TEST & INVENTORY CONTROL**
SPILL CONTAINMENT AND OVERFILL PREVENTION: **TIGHT-FILL FITTING CONTAINER/BUCKET/SUMP,FACTORY - BUILT SPILL CONTAINER/BUCKET/SUMP,DELIVERY SHUT-OFF VALVE**

PIPING SYSTEMS

MATERIAL: **STEEL**
CORROSION PROTECTION: **CATHODIC PROTECTION - FIELD INSTALLATION**
EXTERNAL CONTAINMENT: **NOT REPORTED**
CONNECTORS & VALVES:
NOT REPORTED
PIPEING RELEASE DETECTION:
VAPOR MONITORING,GROUNDWATER MONITORING
PIPE COMPLIANCE FLAG
CORROSION PROTECTION COMPLIANCE FLAG: **YES**
CORROSION PROTECTION VARIANCE: **NO VARIANCE**

ABOVEGROUND STORAGE TANK INFORMATION

NO ABOVEGROUND STORAGE TANK DATA REPORTED FOR THIS FACILITY

Back to Report Summary

Leaking Petroleum Storage Tanks (LPST)

MAP ID# 140 **Distance from Property: 0.21 mi. (1,109 ft.) NE**

FACILITY INFORMATION

LPST ID: **115986**
FACILITY ID: **0053666**
NAME: **EMPIRE TERMAINL WAREHOUSE**
ADDRESS: **3422 W KINGSLEY RD**
GARLAND, TX 75041

LPST/s AT THIS FACILITY. ID/s ARE LISTED BELOW:
115986

LEAKING TANK DETAILS

LPST ID: **115986**
NAME: **EMPIRE TERMAINL WAREHOUSE**
FACILITY LOCATION: **3422 W KINGSLEY**
PRIORITY CODE: **4.0 - ASSESSMENT INCOMPLETE NO APPARENT RECEPTORS IMPACTED**
STATUS CODE: **6A - FINAL CONCURRENCE ISSUED**
REPORTED DATE: **12/19/2003**
ENTERED DATE: **5/19/2004**

PRP INFORMATION
NAME: **HILLWOOD PETAL KINGSLEY LP**
ADDRESS: **5430 LBJ FWY STE 800**
DALLAS TX 75240
CONTACT: **ALBERT JARRELL**
PHONE: **972/201-2971**

UNDERGROUND STORAGE TANK

TANK ID: **1**
INSTALLATION DATE: **08/31/1987**
TANK CAPACITY (GAL): **10000**
STATUS: **REMOVED FROM GROUND**
INTERNAL PROTECTION DATE: **NOT REPORTED**
TANK DESIGN SINGLE WALL: **YES**
PIPE DESIGN SINGLE WALL: **YES**
NUMBER OF COMPARTMENTS: **1**
REGISTRATION DATE: **05/10/1990**
EMPTY TANK: **NOT EMPTY**
STATUS BEGIN DATE: **12/11/2003**
REGULATORY STATUS: **FULLY REGULATED**
TANK DESIGN DOUBLE WALL: **NO**
PIPE DESIGN DOUBLE WALL: **NO**

TANK DETAILS

MATERIAL:
STEEL
CORROSION PROTECTION:
CATHODIC PROTECTION - FIELD INSTALLATION
EXTERNAL CONTAINMENT:
NOT REPORTED
TANK COMPLIANCE FLAG
CORROSION PROTECTION COMPLIANCE FLAG: **YES**
CORROSION PROTECTION VARIANCE: **NO VARIANCE**

COMPARTMENT DETAILS

UST COMPARTMENT ID: **126423**

TANK ID: **1**

COMPARTMENT LETTER: **A**

SUBSTANCES: **DIESEL**

OTHER SUBSTANCES: **NOT REPORTED**

CAPACITY (GAL): **10000**

COMPARTMENT RELEASE DETECTION: **VAPOR MONITORING,GROUNDWATER MONITORING,AUTOMATIC TANK GAUGE TEST & INVENTORY CONTROL**

SPILL CONTAINMENT AND OVERFILL PREVENTION: **TIGHT-FILL FITTING CONTAINER/BUCKET/SUMP,FACTORY - BUILT SPILL CONTAINER/BUCKET/SUMP,DELIVERY SHUT-OFF VALVE**

PIPING SYSTEMS

MATERIAL: **STEEL**

CORROSION PROTECTION: **CATHODIC PROTECTION - FIELD INSTALLATION**

EXTERNAL CONTAINMENT: **NOT REPORTED**

CONNECTORS & VALVES:

NOT REPORTED

CORROSION PROTECTION: **CATHODIC PROTECTION - FIELD INSTALLATION**

PIPE COMPLIANCE FLAG

CORROSION PROTECTION COMPLIANCE FLAG: **YES**

CORROSION PROTECTION VARIANCE: **NO VARIANCE**

ABOVEGROUND STORAGE TANK INFORMATION

NO ABOVEGROUND STORAGE TANK DATA REPORTED FOR THIS FACILITY

Back to Report Summary

Petroleum Storage Tanks (PST)

MAP ID# 141 **Distance from Property: 0.21 mi. (1,109 ft.) SW**

FACILITY INFORMATION

ID#: **35953**
NAME: **DALLAS PANT MFG**
ADDRESS: **11990 SHILOH RD**
DALLAS, TX 75228-1503
COUNTY: **DALLAS**
REGION: **4**
TYPE: **UNKNOWN**
BEGIN DATE: **12/16/1986**
STATUS: **INACTIVE**
EXEMPT STATUS: **NO**
RECORDS OFF-SITE: **NO**
NUMBER OF ACTIVE UNDERGROUND TANKS: **0**
NUMBER OF ACTIVE ABOVEGROUND TANKS: **0**

CONTACT INFORMATION

NAME: **CHUCK REYNOLDS**
TITLE: **TRAFFIC MGR.**
ORGANIZATION: **DALLAS PANT MFG CO**
MAIL ADDRESS: **MAILING ADDRESS NOT REPORTED**
CITY NOT REPORTED
PHONE: **(214) 2707493 0**

APPLICATION INFORMATION:

RECEIVED DATE ON EARLIEST REGISTRATION FORM: **05/08/1986**
SIGNATURE DATE ON EARLIEST REGISTRATION FORM: **05/05/1986**
SIGNATURE NAME & TITLE: **LOREN SMITH, ASST. MGR.**
ENFORCEMENT ACTION DATE: **NOT REPORTED**

OWNER

OWNER NUMBER: **CN601241912**
NAME: **HAGGAR APPAREL CO**
CONTACT ADDRESS: **OWNER ADDRESS NOT REPORTED**
CITY NOT REPORTED
TYPE: **ORGANIZATION**
BEGIN DATE: **12/16/1986**
CONTACT ROLE: **NOT REPORTED**
CONTACT NAME: **NOT REPORTED**
CONTACT TITLE: **NOT REPORTED**
ORGANIZATION: **NOT REPORTED**
PHONE: **NOT REPORTED**
FAX: **NOT REPORTED**
EMAIL: **NOT REPORTED**

OPERATOR

NO OPERATOR INFORMATION REPORTED

SELF-CERTIFICATION

-NO SELF-CERTIFICATION INFORMATION REPORTED-

CONSTRUCTION NOTIFICATION

NO CONSTRUCTION NOTIFICATION DATA REPORTED FOR THIS FACILITY

UNDERGROUND STORAGE TANK

TANK ID: **1**
INSTALLATION DATE: **01/01/1972**
TANK CAPACITY (GAL): **10000**
NUMBER OF COMPARTMENTS: **1**
REGISTRATION DATE: **05/08/1986**
EMPTY TANK: **NOT EMPTY**

STATUS: **REMOVED FROM GROUND**
STATUS BEGIN DATE: **12/31/1989**
INTERNAL PROTECTION DATE: **NOT REPORTED**
REGULATORY STATUS: **FULLY REGULATED**
TANK DESIGN SINGLE WALL: **NO**
TANK DESIGN DOUBLE WALL: **NO**
PIPE DESIGN SINGLE WALL: **NO**
PIPE DESIGN DOUBLE WALL: **NO**

TANK DETAILS

MATERIAL:
FRP
CORROSION PROTECTION:
NOT REPORTED
EXTERNAL CONTAINMENT:
NOT REPORTED
TANK COMPLIANCE FLAG
CORROSION PROTECTION COMPLIANCE FLAG: **NO**
CORROSION PROTECTION VARIANCE: **NO VARIANCE**

COMPARTMENT DETAILS

UST COMPARTMENT ID: **95041**
TANK ID: **1**
COMPARTMENT LETTER: **A**
SUBSTANCES: **DIESEL**
OTHER SUBSTANCES: **NOT REPORTED**
CAPACITY (GAL): **10000**
COMPARTMENT RELEASE DETECTION: **NOT REPORTED**
SPILL CONTAINMENT AND OVERFILL PREVENTION: **NOT REPORTED**

PIPING SYSTEMS

MATERIAL: **STEEL**
CORROSION PROTECTION: **NOT REPORTED**
EXTERNAL CONTAINMENT: **NOT REPORTED**
CONNECTORS & VALVES:
NOT REPORTED
PIPEING RELEASE DETECTION:
NOT REPORTED
PIPE COMPLIANCE FLAG
CORROSION PROTECTION COMPLIANCE FLAG: **NO**
CORROSION PROTECTION VARIANCE: **NO VARIANCE**

TANK ID: **2**
NUMBER OF COMPARTMENTS: **1**
INSTALLATION DATE: **01/01/1972**
REGISTRATION DATE: **05/08/1986**
TANK CAPACITY (GAL): **10000**
EMPTY TANK: **NOT EMPTY**
STATUS: **REMOVED FROM GROUND**
STATUS BEGIN DATE: **12/31/1989**
INTERNAL PROTECTION DATE: **NOT REPORTED**
REGULATORY STATUS: **FULLY REGULATED**
TANK DESIGN SINGLE WALL: **NO**
TANK DESIGN DOUBLE WALL: **NO**
PIPE DESIGN SINGLE WALL: **NO**
PIPE DESIGN DOUBLE WALL: **NO**

TANK DETAILS

MATERIAL:
FRP
CORROSION PROTECTION:

NOT REPORTED
EXTERNAL CONTAINMENT:
NOT REPORTED
TANK COMPLIANCE FLAG
CORROSION PROTECTION COMPLIANCE FLAG: **NO**
CORROSION PROTECTION VARIANCE: **NO VARIANCE**
COMPARTMENT DETAILS
UST COMPARTMENT ID: **95040**
TANK ID: **2**
COMPARTMENT LETTER: **A**
SUBSTANCES: **DIESEL**
OTHER SUBSTANCES: **NOT REPORTED**
CAPACITY (GAL): **10000**
COMPARTMENT RELEASE DETECTION: **NOT REPORTED**
SPILL CONTAINMENT AND OVERFILL PREVENTION: **NOT REPORTED**
PIPING SYSTEMS
MATERIAL: **STEEL**
CORROSION PROTECTION: **NOT REPORTED**
EXTERNAL CONTAINMENT: **NOT REPORTED**
CONNECTORS & VALVES:
NOT REPORTED
PIPEING RELEASE DETECTION:
NOT REPORTED
PIPE COMPLIANCE FLAG
CORROSION PROTECTION COMPLIANCE FLAG: **NO**
CORROSION PROTECTION VARIANCE: **NO VARIANCE**

TANK ID: **3**
NUMBER OF COMPARTMENTS: **1**
INSTALLATION DATE: **01/01/1972**
REGISTRATION DATE: **05/08/1986**
TANK CAPACITY (GAL): **150**
EMPTY TANK: **NOT EMPTY**
STATUS: **REMOVED FROM GROUND**
STATUS BEGIN DATE: **12/31/1989**
INTERNAL PROTECTION DATE: **NOT REPORTED**
REGULATORY STATUS: **FULLY REGULATED**
TANK DESIGN SINGLE WALL: **NO**
TANK DESIGN DOUBLE WALL: **NO**
PIPE DESIGN SINGLE WALL: **NO**
PIPE DESIGN DOUBLE WALL: **NO**

TANK DETAILS
MATERIAL:
FRP
CORROSION PROTECTION:
NOT REPORTED
EXTERNAL CONTAINMENT:
NOT REPORTED
TANK COMPLIANCE FLAG
CORROSION PROTECTION COMPLIANCE FLAG: **NO**
CORROSION PROTECTION VARIANCE: **NO VARIANCE**
COMPARTMENT DETAILS
UST COMPARTMENT ID: **95039**
TANK ID: **3**

COMPARTMENT LETTER: **A**
SUBSTANCES: **USED OIL**
OTHER SUBSTANCES: **NOT REPORTED**
CAPACITY (GAL): **150**
COMPARTMENT RELEASE DETECTION: **NOT REPORTED**
SPILL CONTAINMENT AND OVERFILL PREVENTION: **NOT REPORTED**

PIPING SYSTEMS

MATERIAL: **STEEL**
CORROSION PROTECTION: **NOT REPORTED**
EXTERNAL CONTAINMENT: **NOT REPORTED**
CONNECTORS & VALVES:
NOT REPORTED
PIPEING RELEASE DETECTION:
NOT REPORTED
PIPE COMPLIANCE FLAG
CORROSION PROTECTION COMPLIANCE FLAG: **NO**
CORROSION PROTECTION VARIANCE: **NO VARIANCE**

ABOVEGROUND STORAGE TANK INFORMATION

NO ABOVEGROUND STORAGE TANK DATA REPORTED FOR THIS FACILITY

Back to Report Summary

Voluntary Cleanup Program Sites (VCP)

MAP ID# 141 **Distance from Property: 0.21 mi. (1,109 ft.) SW**

SITE INFORMATION

ID#: **0142**
NAME: **HAGGAR WAREHOUSE/DISTRIBUTION FACILITY**
ADDRESS: **11990 SHILOH ROAD**
DALLAS TX
ACRES: **19.785**
FACILITY TYPE: **WAREHOUSE/DISTRIBUTION FACILITY**
APPLICATION DATE: **11/15/95**
DATE OF AGREEMENT: **12/5/95**
CERTIFICATE OF COMPLETION DATE: **7/29/1996 0:00**
TYPE OF CERTIFICATE ISSUED: **FINAL**
TYPE LEAD: **OWNER**
PHASE: **COMPLETED**
MEDIA AFFECTED: **SOILS**
TNRCC SOLID WASTE REGISTRATION #: **NOT REPORTED**
REMEDY: **EXCAVATION & OFF-SITE DISPOSAL**
INSTITUTIONAL CONTROL: **NOT REPORTED**
LPST #: **NOT REPORTED**
EPA CERCLIS #: **NOT REPORTED**
EPA RCRIS #: **NOT REPORTED**
CONTAMINANT/S: **PERC, TETRACHLORETHANE**

APPLICANT INFORMATION

ORGANIZATION: **J. M. HAGGAR, JR. INVESTMENTS**
J. M., HAGGAR, JR., MANAGING PARTNER
16800 DALLAS PARKWAY, SUITE 120
DALLAS, TX, 75248
PHONE: **214-931-9226**
FAX: **NOT REPORTED**

CONSULTANT/ATTORNEY INFORMATION

ORGANIZATION: **LAW ENGINEERING & ENVIRONMENTAL**
C., RIGGINS
7616 LBJ FREEWAY, SUITE 600
DALLAS, TX, 75251
PHONE: **214-934-0800**
FAX: **NOT REPORTED**

Back to Report Summary

Leaking Petroleum Storage Tanks (LPST)

MAP ID# 141 **Distance from Property: 0.21 mi. (1,109 ft.) SW**

FACILITY INFORMATION

LPST ID: **093374**
FACILITY ID: **0035953**
NAME: **DALLAS PANT MFG CO**
ADDRESS: **11990 SHILOH RD**
DALLAS, TX 65241

LPST/s AT THIS FACILITY. ID/s ARE LISTED BELOW:
093374

LEAKING TANK DETAILS

LPST ID: **093374**
NAME: **DALLAS PANT MFG CO**
FACILITY LOCATION: **11990 SHILOH**
PRIORITY CODE: **4A - SOIL CONTAMINATION ONLY REQUIRES FULL SITE ASSESSMENT RAP**
STATUS CODE: **6A - FINAL CONCURRENCE ISSUED**
REPORTED DATE: **6/15/1989**
ENTERED DATE: **8/3/1989**

PRP INFORMATION
NAME: **HAGGAR APPAREL**
ADDRESS: **6100 CEDAR SPRINGS RD**
DALLAS TX 75235
CONTACT: **SAVAGE TRUMAN**
PHONE: **214/353-0554**

UNDERGROUND STORAGE TANK

TANK ID: **1**
NUMBER OF COMPARTMENTS: **1**
INSTALLATION DATE: **01/01/1972**
REGISTRATION DATE: **05/08/1986**
TANK CAPACITY (GAL): **10000**
EMPTY TANK: **NOT EMPTY**
STATUS: **REMOVED FROM GROUND**
STATUS BEGIN DATE: **12/31/1989**
INTERNAL PROTECTION DATE: **NOT REPORTED**
REGULATORY STATUS: **FULLY REGULATED**
TANK DESIGN SINGLE WALL: **NO**
TANK DESIGN DOUBLE WALL: **NO**
PIPE DESIGN SINGLE WALL: **NO**
PIPE DESIGN DOUBLE WALL: **NO**

TANK DETAILS

MATERIAL:
FRP
CORROSION PROTECTION:
NOT REPORTED
EXTERNAL CONTAINMENT:
NOT REPORTED
TANK COMPLIANCE FLAG
CORROSION PROTECTION COMPLIANCE FLAG: **NO**
CORROSION PROTECTION VARIANCE: **NO VARIANCE**

COMPARTMENT DETAILS

UST COMPARTMENT ID: **95041**
TANK ID: **1**
COMPARTMENT LETTER: **A**
SUBSTANCES: **DIESEL**
OTHER SUBSTANCES: **NOT REPORTED**
CAPACITY (GAL): **10000**
COMPARTMENT RELEASE DETECTION: **NOT REPORTED**
SPILL CONTAINMENT AND OVERFILL PREVENTION: **NOT REPORTED**

PIPING SYSTEMS

MATERIAL: **STEEL**
CORROSION PROTECTION: **NOT REPORTED**
EXTERNAL CONTAINMENT: **NOT REPORTED**
CONNECTORS & VALVES:
NOT REPORTED
CORROSION PROTECTION: **NOT REPORTED**
PIPE COMPLIANCE FLAG
CORROSION PROTECTION COMPLIANCE FLAG: **NO**
CORROSION PROTECTION VARIANCE: **NO VARIANCE**

TANK ID: **2**
NUMBER OF COMPARTMENTS: **1**
INSTALLATION DATE: **01/01/1972**
REGISTRATION DATE: **05/08/1986**
TANK CAPACITY (GAL): **10000**
EMPTY TANK: **NOT EMPTY**
STATUS: **REMOVED FROM GROUND**
STATUS BEGIN DATE: **12/31/1989**
INTERNAL PROTECTION DATE: **NOT REPORTED**
REGULATORY STATUS: **FULLY REGULATED**
TANK DESIGN SINGLE WALL: **NO**
TANK DESIGN DOUBLE WALL: **NO**
PIPE DESIGN SINGLE WALL: **NO**
PIPE DESIGN DOUBLE WALL: **NO**

TANK DETAILS

MATERIAL:
FRP
CORROSION PROTECTION:
NOT REPORTED
EXTERNAL CONTAINMENT:
NOT REPORTED
TANK COMPLIANCE FLAG
CORROSION PROTECTION COMPLIANCE FLAG: **NO**
CORROSION PROTECTION VARIANCE: **NO VARIANCE**

COMPARTMENT DETAILS

UST COMPARTMENT ID: **95040**
TANK ID: **2**
COMPARTMENT LETTER: **A**
SUBSTANCES: **DIESEL**
OTHER SUBSTANCES: **NOT REPORTED**
CAPACITY (GAL): **10000**
COMPARTMENT RELEASE DETECTION: **NOT REPORTED**
SPILL CONTAINMENT AND OVERFILL PREVENTION: **NOT REPORTED**

PIPING SYSTEMS

MATERIAL: **STEEL**
CORROSION PROTECTION: **NOT REPORTED**
EXTERNAL CONTAINMENT: **NOT REPORTED**
CONNECTORS & VALVES:
NOT REPORTED
CORROSION PROTECTION: **NOT REPORTED**
PIPE COMPLIANCE FLAG
CORROSION PROTECTION COMPLIANCE FLAG: **NO**
CORROSION PROTECTION VARIANCE: **NO VARIANCE**

TANK ID: **3**
NUMBER OF COMPARTMENTS: **1**
INSTALLATION DATE: **01/01/1972**
REGISTRATION DATE: **05/08/1986**
TANK CAPACITY (GAL): **150**
EMPTY TANK: **NOT EMPTY**
STATUS: **REMOVED FROM GROUND**
STATUS BEGIN DATE: **12/31/1989**
INTERNAL PROTECTION DATE: **NOT REPORTED**
REGULATORY STATUS: **FULLY REGULATED**
TANK DESIGN SINGLE WALL: **NO**
TANK DESIGN DOUBLE WALL: **NO**
PIPE DESIGN SINGLE WALL: **NO**
PIPE DESIGN DOUBLE WALL: **NO**

TANK DETAILS
MATERIAL:
FRP
CORROSION PROTECTION:
NOT REPORTED
EXTERNAL CONTAINMENT:
NOT REPORTED
TANK COMPLIANCE FLAG
CORROSION PROTECTION COMPLIANCE FLAG: **NO**
CORROSION PROTECTION VARIANCE: **NO VARIANCE**
COMPARTMENT DETAILS
UST COMPARTMENT ID: **95039**
TANK ID: **3**
COMPARTMENT LETTER: **A**
SUBSTANCES: **USED OIL**
OTHER SUBSTANCES: **NOT REPORTED**
CAPACITY (GAL): **150**
COMPARTMENT RELEASE DETECTION: **NOT REPORTED**
SPILL CONTAINMENT AND OVERFILL PREVENTION: **NOT REPORTED**
PIPING SYSTEMS
MATERIAL: **STEEL**
CORROSION PROTECTION: **NOT REPORTED**
EXTERNAL CONTAINMENT: **NOT REPORTED**
CONNECTORS & VALVES:
NOT REPORTED
CORROSION PROTECTION: **NOT REPORTED**
PIPE COMPLIANCE FLAG
CORROSION PROTECTION COMPLIANCE FLAG: **NO**
CORROSION PROTECTION VARIANCE: **NO VARIANCE**

ABOVEGROUND STORAGE TANK INFORMATION

Leaking Petroleum Storage Tanks (LPST)

NO ABOVEGROUND STORAGE TANK DATA REPORTED FOR THIS FACILITY

Back to Report Summary

Dry Cleaner Registration Database (DCR)

MAP ID# 142 **Distance from Property: 0.21 mi. (1,109 ft.) N**

FACILITY INFORMATION

REGISTRATION #: **RN100790476**
CUSTOMER #: **NOT REPORTED**
NAME: **TOWNGATE CLEANERS**
ADDRESS: **1901 NORTHWEST HWY STE 220**
GARLAND, TX 75041-4850
ACCOUNT NUMBER: **NOT REPORTED**
PRINCIPAL NAME: **NOT REPORTED**
PHONE NUMBER: **NOT REPORTED**
SITE TYPE: **FACILITY REGISTRATION**
FISCAL YEAR: **FY2007**
SOLVENT: **NOT REPORTED**
QUANTITY: **NOT REPORTED**

FISCAL YEAR: **FY2006**
SOLVENT: **PERCHLOROETHYLENE (TETRACHLOROETHYLENE)**
QUANTITY: **0 GALLONS**

FISCAL YEAR: **FY2005**
SOLVENT: **PERCHLOROETHYLENE (TETRACHLOROETHYLENE)**
QUANTITY: **0 GALLONS**

FISCAL YEAR: **FY2004**
SOLVENT: **PERCHLOROETHYLENE (TETRACHLOROETHYLENE)**
QUANTITY: **0 GALLONS**

Back to Report Summary

Innocent Owner / Operator Database (IOP)

MAP ID# 143 **Distance from Property: 0.22 mi. (1,162 ft.) S**

FACILITY INFORMATION

ID#: **0854**
DATE IOP RECIEVED: **1/2/13**
CERTIFICATE ISSUED: **2/27/13**
NAME: **PARK CENTRAL NORTH & PARK CENTRAL SOUTH**
ADDRESS: **7800 BANNER DR & 7839 CHURCHILL WAY**
DALLAS, TX 75251
CONTAMINANTS: **VOCS**
MEDIA AFFECTED: **SOIL, GROUNDWATER**
PHASE: **COMPLETED**
PROPERTY USE: **COMMERCIAL INDUSTRIAL**
ACRES: **21.188**

OTHER CONTACTS (CONSULTANT/ATTORNEY)

ORGANIZATION: **HALFF ASSOCIATES**
KENT BELAIRE VICE PRESIDENT
1201 N BOWSER RD
RICHARDSON TX 75081-2275
PHONE: **214-346-6200** FAX: **214-739-0095**

APPLICANT INFORMATION

ORGANIZATION: **TEXAS INSTRUMENTS INC**
KENT BELAIRE, ESH MANAGER
ADDRESS: **13350 TI BLVD**
DALLAS, TX, 75343
INTEREST IN SITE: **OWNER**
PHONE: **214-567-4883** FAX: **NOT REPORTED**

Back to Report Summary

Voluntary Cleanup Program Sites (VCP)

MAP ID# 143 **Distance from Property: 0.22 mi. (1,162 ft.) S**

SITE INFORMATION

ID#: **2674**
NAME: **PARK CENTRAL NORTH**
ADDRESS: **7800 BANNER DR**
DALLAS TX 75251
ACRES: **8.996**
FACILITY TYPE: **VACANT PROPERTY**
APPLICATION DATE: **6/5/14**
DATE OF AGREEMENT: **NOT REPORTED**
CERTIFICATE OF COMPLETION DATE: **NOT REPORTED**
TYPE OF CERTIFICATE ISSUED: **NOT REPORTED**
TYPE LEAD: **OWNER**
PHASE: **INVESTIGATION**
MEDIA AFFECTED: **GROUNDWATER**
TNRCC SOLID WASTE REGISTRATION #: **37146**
REMEDY: **NOT REPORTED**
INSTITUTIONAL CONTROL: **NOT REPORTED**
LPST #: **NOT REPORTED**
EPA CERCLIS #: **TXD981056104**
EPA RCRIS #: **NOT REPORTED**
CONTAMINANT/S: **VOCS**

APPLICANT INFORMATION

ORGANIZATION: **LMI PARK CENTRAL TWO LLC**
JOHN, ALLUMS, VP
1707 MARKETPLACE BLVD STE 260
IRVING, TX, 75063
PHONE: **469-587-5329**
FAX: **469-232-1471**

CONSULTANT/ATTORNEY INFORMATION

ORGANIZATION: **MODERN GEOSCIENCES LLC**
KENNETH, TRAMM, CONSULTANT
1904 INDUSTRIAL BLVD STE 107
COLLEYVILLE, TX, 76034
PHONE: **682-223-1322**
FAX: **682-223-1593**

Back to Report Summary

Industrial and Hazardous Waste Sites (IHW)

MAP ID# 143 **Distance from Property: 0.22 mi. (1,162 ft.) S**

FACILITY INFORMATION

REGISTRATION#: **38457** EPA ID: **TXD006771182**
TNRCC ID #: **15079**
NAME: **HALLIBURTON GEOPHYSOCAL SVCS**
ADDRESS: **7800 BANNER DR**
DALLAS, TX 75251
CONTACT: **WAYNE CLEMENS**
PHONE: **214-9957716**
BUSINESS DESCRIPTION: **NOT REPORTED**
INDUSTRIAL WASTE PERMIT #: **NOT REPORTED**
MUNICIPAL WASTE PERMIT #: **NOT REPORTED**
SIC CODE: **NOT REPORTED**
WASTE GENERATOR: **YES**
WASTE RECEIVER: **NO**
WASTE TRANSPORTER: **NO**
TRANSFER FACILITY: **NO**
MAQUILADORA (MEXICAN FACILITY): **NO**
STATUS: **INACTIVE**
AMOUNT OF WASTE GENERATED: **LARGE QUANTITY GENERATOR**
GENERATOR TYPE: **INDUSTRIAL**
THIS FACILITY IS A NOTIFIER
THIS FACILITY IS NOT A STEERS REPORTER - (STATE OF TEXAS ENVIRONMENTAL ELECTRONIC REPORTING SYSTEM)
THIS FACILITY IS NOT REQUIRED TO SUBMIT AN ANNUAL WASTE SUMMARY REPORT
THIS FACILITY IS NOT INVOLVED IN RECYCLING ACTIVITIES
LAST UPDATE TO TRACS (TCEQ REGULATORY ACTIVITIES AND COMPLIANCE SYSTEM): **08/05/2003**

OWNER INFORMATION

NAME: **HALLIBURTON GEOPHYSICAL SERVICES INC**
ADDRESS: **PO BOX 655621**
DALLAS, TX 75265
PHONE: **1-214-9957716**

ACTIVITIES

ACTIVITY TYPE: **UNKNOWN**
ACTIVITY DESCRIPTION: **NOT REPORTED**

WASTE

WASTE ID: **39622**
WASTE CODE STATUS: **INACTIVE**
WASTE IS RADIOACTIVE: **NO**
WASTE IS TREATED OFF SITE: **NO**
GENERATOR'S DESCRIPTION OF WASTE: **NOT REPORTED**

WASTE ID: **39623**
WASTE CODE STATUS: **INACTIVE**
WASTE IS RADIOACTIVE: **NO**
WASTE IS TREATED OFF SITE: **NO**
GENERATOR'S DESCRIPTION OF WASTE: **NOT REPORTED**

Back to Report Summary

Industrial and Hazardous Waste Corrective Action Sites (IHWCA)

MAP ID# 144 **Distance from Property: 0.22 mi. (1,162 ft.) NE**

PROGRAM ID: **T2441**
RN NUMBER: **RN105900351**
NAME: **NORTHGATE II**
ADDRESS: **NOT REPORTED**
NOT REPORTED, TX
STATUS: **INACTIVE**
STATUS DATE: **5/12/2010**
LOCATION DESCRIPTION:
10305-10395 BROCKWOOD AND 10410-10450 MARKINSON, DALLAS, TX

Back to Report Summary

Petroleum Storage Tanks (PST)

MAP ID# 145 **Distance from Property: 0.22 mi. (1,162 ft.) NE**

FACILITY INFORMATION

ID#: **19153**
NAME: **SANDHILL RD SOC T46033**
ADDRESS: **10777 SANDHILL RD**
DALLAS, TX 75238-1215
COUNTY: **DALLAS**
REGION: **4**
TYPE: **FLEET REFUELING**
BEGIN DATE: **09/01/1988**
STATUS: **INACTIVE**
EXEMPT STATUS: **NO**
RECORDS OFF-SITE: **YES**
NUMBER OF ACTIVE UNDERGROUND TANKS: **0**
NUMBER OF ACTIVE ABOVEGROUND TANKS: **0**

CONTACT INFORMATION

NAME: **MARK DINUBLIA**
TITLE: **NOT REPORTED**
ORGANIZATION: **SANDHILL RD SOC T46033**
MAIL ADDRESS: **MAILING ADDRESS NOT REPORTED**
CITY NOT REPORTED
PHONE: **(214) 4647046 0**

APPLICATION INFORMATION:

RECEIVED DATE ON EARLIEST REGISTRATION FORM: **05/08/1986**
SIGNATURE DATE ON EARLIEST REGISTRATION FORM: **05/05/1986**
SIGNATURE NAME & TITLE: **G BEAN, ASST SUPV**
ENFORCEMENT ACTION DATE: **NOT REPORTED**

OWNER

OWNER NUMBER: **CN600261663**
NAME: **SOUTHWESTERN BELL TELEPHONE LP**
CONTACT ADDRESS: **ONE BELL CTR**
ST LOUIS MO 63101
TYPE: **CORPORATION/COMPANY**
BEGIN DATE: **09/01/1988**
CONTACT ROLE: **OWNCON**
CONTACT NAME: **NOT REPORTED**
CONTACT TITLE: **NOT REPORTED**
ORGANIZATION: **SOUTHWESTERN BELL TELEPHONE**
PHONE: **(512) 6533926 0**
FAX: **NOT REPORTED**
EMAIL: **NOT REPORTED**

OPERATOR

OPERATOR NUMBER: **CN600261663**
NAME: **SOUTHWESTERN BELL TELEPHONE LP**
CONTACT ADDRESS: **ONE BELL CTR**
ST LOUIS MO 63101
TYPE: **CORPORATION/COMPANY**
BEGIN DATE: **09/01/1988**
CONTACT ROLE: **OPRCON**
CONTACT NAME: **NOT REPORTED**
CONTACT TITLE: **NOT REPORTED**

ORGANIZATION: **SOUTHWESTERN BELL TELELPHONE**
PHONE: **(314) 2477332 0**
FAX: **NOT REPORTED**
EMAIL: **NOT REPORTED**

SELF-CERTIFICATION

SELF-CERTIFICATION ID: **113048**
SIGNATURE DATE: **03/30/2010**
SIGNATURE NAME & TITLE: **TAMEKA JACKSON, MANAGER-EH&S**
FILING STATUS: **RENEWAL**
REGISTRATION FLAG: **YES**
SELF-CERTIFICATION ID: **113047**
SIGNATURE DATE: **03/09/2009**
SIGNATURE NAME & TITLE: **MARK E DINUBILA, ENVIRONMENTAL MANAGE**
FILING STATUS: **RENEWAL**
REGISTRATION FLAG: **YES**
SELF-CERTIFICATION ID: **113046**
SIGNATURE DATE: **03/05/2008**
SIGNATURE NAME & TITLE: **ROBERT D TAYLOR, SOUTHWEST REGIONAL M**
FILING STATUS: **RENEWAL**
REGISTRATION FLAG: **YES**
SELF-CERTIFICATION ID: **113045**
SIGNATURE DATE: **03/22/2007**
SIGNATURE NAME & TITLE: **ROBERT D TAYLOR, ENVIRONMENTAL MANAGE**
FILING STATUS: **RENEWAL**
REGISTRATION FLAG: **YES**
SELF-CERTIFICATION ID: **113044**
SIGNATURE DATE: **02/24/2006**
SIGNATURE NAME & TITLE: **CHERYL ALLEN, ENVIRONMENTAL MGR**
FILING STATUS: **RENEWAL**
REGISTRATION FLAG: **YES**
SELF-CERTIFICATION ID: **113043**
SIGNATURE DATE: **02/07/2005**
SIGNATURE NAME & TITLE: **HARRY C HIXSON, SENIOR ENVIRO MGR**
FILING STATUS: **RENEWAL**
REGISTRATION FLAG: **YES**
SELF-CERTIFICATION ID: **113042**
SIGNATURE DATE: **01/21/2004**
SIGNATURE NAME & TITLE: **HARRY C HIXSON, SR ENV MGR**
FILING STATUS: **RENEWAL**
REGISTRATION FLAG: **YES**
SELF-CERTIFICATION ID: **113041**
SIGNATURE DATE: **02/20/2003**
SIGNATURE NAME & TITLE: **HARRY C HIXSON, SEN ENVIRO MGR**
FILING STATUS: **RENEWAL**
REGISTRATION FLAG: **YES**
SELF-CERTIFICATION ID: **113040**
SIGNATURE DATE: **03/10/2002**

SIGNATURE NAME & TITLE: **HARRY C HIXSON, NOT REPORTED**
FILING STATUS: **RENEWAL**
REGISTRATION FLAG: **YES**
SELF-CERTIFICATION ID: **113039**
SIGNATURE DATE: **01/15/2001**
SIGNATURE NAME & TITLE: **MICHAEL A OLIVER, SR ENV MGR**
FILING STATUS: **INITIAL**
REGISTRATION FLAG: **YES**

CONSTRUCTION NOTIFICATION

NOTIFICATION CONSTRUCTION ID: **11702**
APPLICATION RECEIVED DATE: **03/06/2000**
SCHEDULE CONSTRUCTION DATE: **04/05/2000**
GENERAL DESCRIPTION OF PROPOSED CONSTRUCTION:
NOT REPORTED
NOTIFICATION CONSTRUCTION ID: **11703**
APPLICATION RECEIVED DATE: **12/18/2007**
SCHEDULE CONSTRUCTION DATE: **02/11/2008**
GENERAL DESCRIPTION OF PROPOSED CONSTRUCTION:
NOT REPORTED

UNDERGROUND STORAGE TANK

TANK ID: **1**
NUMBER OF COMPARTMENTS: **1**
INSTALLATION DATE: **01/01/1976**
REGISTRATION DATE: **05/08/1986**
TANK CAPACITY (GAL): **10113**
EMPTY TANK: **NOT EMPTY**
STATUS: **REMOVED FROM GROUND**
STATUS BEGIN DATE: **02/22/2008**
INTERNAL PROTECTION DATE: **NOT REPORTED**
REGULATORY STATUS: **FULLY REGULATED**
TANK DESIGN SINGLE WALL: **YES**
TANK DESIGN DOUBLE WALL: **NO**
PIPE DESIGN SINGLE WALL: **YES**
PIPE DESIGN DOUBLE WALL: **NO**

TANK DETAILS

MATERIAL:
STEEL
CORROSION PROTECTION:
CATHODIC PROTECTION - FACTORY INSTALLATION
EXTERNAL CONTAINMENT:
NOT REPORTED
TANK COMPLIANCE FLAG
CORROSION PROTECTION COMPLIANCE FLAG: **YES**
CORROSION PROTECTION VARIANCE: **NO VARIANCE**

COMPARTMENT DETAILS

UST COMPARTMENT ID: **112958**
TANK ID: **1**
COMPARTMENT LETTER: **A**
SUBSTANCES: **GASOLINE**
OTHER SUBSTANCES: **NOT REPORTED**
CAPACITY (GAL): **10113**
COMPARTMENT RELEASE DETECTION: **VAPOR MONITORING,AUTOMATIC TANK GAUGE TEST & INVENTORY CONTROL,MONTHLY TANK GAUGING (FOR EMER. GENERATOR TANKS)**
SPILL CONTAINMENT AND OVERFILL PREVENTION: **TIGHT-FILL FITTING CONTAINER/BUCKET/SUMP,FACTORY - BUILT**

SPILL CONTAINER/BUCKET/SUMP,DELIVERY SHUT-OFF VALVE

PIPING SYSTEMS

MATERIAL: **STEEL**

CORROSION PROTECTION: **CATHODIC PROTECTION - FACTORY INSTALLATION**

EXTERNAL CONTAINMENT: **NOT REPORTED**

CONNECTORS & VALVES:

NOT REPORTED

PIPEING RELEASE DETECTION:

ANNUAL PIPING TIGHTNESS TEST / ANNUAL ELECTRONIC MONITORING (@ 0.1 GPH),AUTO. LINE LEAK DETECTOR (3.0 GPH FOR PRESSURE PIPING)

PIPE COMPLIANCE FLAG

CORROSION PROTECTION COMPLIANCE FLAG: **YES**

CORROSION PROTECTION VARIANCE: **NO VARIANCE**

ABOVEGROUND STORAGE TANK INFORMATION

NO ABOVEGROUND STORAGE TANK DATA REPORTED FOR THIS FACILITY

Back to Report Summary

Leaking Petroleum Storage Tanks (LPST)

MAP ID# 145 **Distance from Property: 0.22 mi. (1,162 ft.) NE**

FACILITY INFORMATION

LPST ID: **117797**
FACILITY ID: **0019153**
NAME: **ATT SOC T46033**
ADDRESS: **10777 SANDHILL RD**
DALLAS, TX 75243

LPST/s AT THIS FACILITY. ID/s ARE LISTED BELOW:
117797

LEAKING TANK DETAILS

LPST ID: **117797**
NAME: **ATT SOC T46033**
FACILITY LOCATION: **10777 SANDHILL**
PRIORITY CODE: **4.0 - ASSESSMENT INCOMPLETE NO APPARENT RECEPTORS IMPACTED**
STATUS CODE: **6A - FINAL CONCURRENCE ISSUED**
REPORTED DATE: **3/19/2008**
ENTERED DATE: **7/30/2008**

PRP INFORMATION
NAME: **AT&T**
ADDRESS: **308 S AKARD RM 1700**
DALLAS TX 75202
CONTACT: **MARK DINUBILA**
PHONE: **214/464-7046**

UNDERGROUND STORAGE TANK

TANK ID: **1**
NUMBER OF COMPARTMENTS: **1**
INSTALLATION DATE: **01/01/1976**
REGISTRATION DATE: **05/08/1986**
TANK CAPACITY (GAL): **10113**
EMPTY TANK: **NOT EMPTY**
STATUS: **REMOVED FROM GROUND**
STATUS BEGIN DATE: **02/22/2008**
INTERNAL PROTECTION DATE: **NOT REPORTED**
REGULATORY STATUS: **FULLY REGULATED**
TANK DESIGN SINGLE WALL: **YES**
TANK DESIGN DOUBLE WALL: **NO**
PIPE DESIGN SINGLE WALL: **YES**
PIPE DESIGN DOUBLE WALL: **NO**

TANK DETAILS

MATERIAL:
STEEL
CORROSION PROTECTION:
CATHODIC PROTECTION - FACTORY INSTALLATION
EXTERNAL CONTAINMENT:
NOT REPORTED
TANK COMPLIANCE FLAG
CORROSION PROTECTION COMPLIANCE FLAG: **YES**
CORROSION PROTECTION VARIANCE: **NO VARIANCE**

COMPARTMENT DETAILS

UST COMPARTMENT ID: **112958**

TANK ID: **1**

COMPARTMENT LETTER: **A**

SUBSTANCES: **GASOLINE**

OTHER SUBSTANCES: **NOT REPORTED**

CAPACITY (GAL): **10113**

COMPARTMENT RELEASE DETECTION: **VAPOR MONITORING,AUTOMATIC TANK GAUGE TEST & INVENTORY CONTROL,MONTHLY TANK GAUGING (FOR EMER. GENERATOR TANKS)**

SPILL CONTAINMENT AND OVERFILL PREVENTION: **TIGHT-FILL FITTING CONTAINER/BUCKET/SUMP,FACTORY - BUILT SPILL CONTAINER/BUCKET/SUMP,DELIVERY SHUT-OFF VALVE**

PIPING SYSTEMS

MATERIAL: **STEEL**

CORROSION PROTECTION: **CATHODIC PROTECTION - FACTORY INSTALLATION**

EXTERNAL CONTAINMENT: **NOT REPORTED**

CONNECTORS & VALVES:

NOT REPORTED

CORROSION PROTECTION: **CATHODIC PROTECTION - FACTORY INSTALLATION**

PIPE COMPLIANCE FLAG

CORROSION PROTECTION COMPLIANCE FLAG: **YES**

CORROSION PROTECTION VARIANCE: **NO VARIANCE**

ABOVEGROUND STORAGE TANK INFORMATION

NO ABOVEGROUND STORAGE TANK DATA REPORTED FOR THIS FACILITY

Back to Report Summary

Petroleum Storage Tanks (PST)

MAP ID# 146 **Distance from Property: 0.22 mi. (1,162 ft.) NE**

FACILITY INFORMATION

ID#: **25274**
NAME: **RICHARD J AVERY JR**
ADDRESS: **10265 MILLER RD STE 102**
DALLAS, TX 75238-1233
COUNTY: **DALLAS**
REGION: **4**
TYPE: **RETAIL**
BEGIN DATE: **10/08/1986**
STATUS: **INACTIVE**
EXEMPT STATUS: **NO**
RECORDS OFF-SITE: **NO**
NUMBER OF ACTIVE UNDERGROUND TANKS: **0**
NUMBER OF ACTIVE ABOVEGROUND TANKS: **0**

CONTACT INFORMATION

NAME: **NOT REPORTED**
TITLE: **NOT REPORTED**
ORGANIZATION: **RICHARD J AVERY JR**
MAIL ADDRESS: **MAILING ADDRESS NOT REPORTED**
CITY NOT REPORTED
PHONE: **(214) 2492460 0**

APPLICATION INFORMATION:

RECEIVED DATE ON EARLIEST REGISTRATION FORM: **05/08/1986**
SIGNATURE DATE ON EARLIEST REGISTRATION FORM: **04/15/1986**
SIGNATURE NAME & TITLE: **R J AVERY, OWNER**
ENFORCEMENT ACTION DATE: **NOT REPORTED**

OWNER

OWNER NUMBER: **CN600809016**
NAME: **AVERY RICHARD J JR**
CONTACT ADDRESS: **OWNER ADDRESS NOT REPORTED**
CITY NOT REPORTED
TYPE: **ORGANIZATION**
BEGIN DATE: **10/08/1986**
CONTACT ROLE: **NOT REPORTED**
CONTACT NAME: **NOT REPORTED**
CONTACT TITLE: **NOT REPORTED**
ORGANIZATION: **NOT REPORTED**
PHONE: **NOT REPORTED**
FAX: **NOT REPORTED**
EMAIL: **NOT REPORTED**

OPERATOR

NO OPERATOR INFORMATION REPORTED

SELF-CERTIFICATION

-NO SELF-CERTIFICATION INFORMATION REPORTED-

CONSTRUCTION NOTIFICATION

NO CONSTRUCTION NOTIFICATION DATA REPORTED FOR THIS FACILITY

UNDERGROUND STORAGE TANK

TANK ID: **1**
INSTALLATION DATE: **01/01/1978**
TANK CAPACITY (GAL): **3000**
NUMBER OF COMPARTMENTS: **1**
REGISTRATION DATE: **05/08/1986**
EMPTY TANK: **NOT EMPTY**

STATUS: **REMOVED FROM GROUND**
STATUS BEGIN DATE: **10/31/1994**
INTERNAL PROTECTION DATE: **NOT REPORTED**
REGULATORY STATUS: **FULLY REGULATED**
TANK DESIGN SINGLE WALL: **NO**
TANK DESIGN DOUBLE WALL: **NO**
PIPE DESIGN SINGLE WALL: **NO**
PIPE DESIGN DOUBLE WALL: **NO**

TANK DETAILS

MATERIAL:
STEEL
CORROSION PROTECTION:
NOT REPORTED
EXTERNAL CONTAINMENT:
NOT REPORTED
TANK COMPLIANCE FLAG
CORROSION PROTECTION COMPLIANCE FLAG: **NO**
CORROSION PROTECTION VARIANCE: **NO VARIANCE**

COMPARTMENT DETAILS

UST COMPARTMENT ID: **78544**
TANK ID: **1**
COMPARTMENT LETTER: **A**
SUBSTANCES: **GASOLINE**
OTHER SUBSTANCES: **NOT REPORTED**
CAPACITY (GAL): **3000**
COMPARTMENT RELEASE DETECTION: **NOT REPORTED**
SPILL CONTAINMENT AND OVERFILL PREVENTION: **NOT REPORTED**

PIPING SYSTEMS

MATERIAL: **STEEL**
CORROSION PROTECTION: **NOT REPORTED**
EXTERNAL CONTAINMENT: **NOT REPORTED**
CONNECTORS & VALVES:
NOT REPORTED
PIPEING RELEASE DETECTION:
NOT REPORTED
PIPE COMPLIANCE FLAG
CORROSION PROTECTION COMPLIANCE FLAG: **NO**
CORROSION PROTECTION VARIANCE: **NO VARIANCE**

TANK ID: **2**
NUMBER OF COMPARTMENTS: **1**
INSTALLATION DATE: **01/01/1978**
REGISTRATION DATE: **05/08/1986**
TANK CAPACITY (GAL): **3000**
EMPTY TANK: **NOT EMPTY**
STATUS: **REMOVED FROM GROUND**
STATUS BEGIN DATE: **10/31/1994**
INTERNAL PROTECTION DATE: **NOT REPORTED**
REGULATORY STATUS: **FULLY REGULATED**
TANK DESIGN SINGLE WALL: **NO**
TANK DESIGN DOUBLE WALL: **NO**
PIPE DESIGN SINGLE WALL: **NO**
PIPE DESIGN DOUBLE WALL: **NO**

TANK DETAILS

MATERIAL:
STEEL
CORROSION PROTECTION:

NOT REPORTED

EXTERNAL CONTAINMENT:

NOT REPORTED

TANK COMPLIANCE FLAG

CORROSION PROTECTION COMPLIANCE FLAG: **NO**

CORROSION PROTECTION VARIANCE: **NO VARIANCE**

COMPARTMENT DETAILS

UST COMPARTMENT ID: **78543**

TANK ID: **2**

COMPARTMENT LETTER: **A**

SUBSTANCES: **GASOLINE**

OTHER SUBSTANCES: **NOT REPORTED**

CAPACITY (GAL): **3000**

COMPARTMENT RELEASE DETECTION: **NOT REPORTED**

SPILL CONTAINMENT AND OVERFILL PREVENTION: **NOT REPORTED**

PIPING SYSTEMS

MATERIAL: **STEEL**

CORROSION PROTECTION: **NOT REPORTED**

EXTERNAL CONTAINMENT: **NOT REPORTED**

CONNECTORS & VALVES:

NOT REPORTED

PIPEING RELEASE DETECTION:

NOT REPORTED

PIPE COMPLIANCE FLAG

CORROSION PROTECTION COMPLIANCE FLAG: **NO**

CORROSION PROTECTION VARIANCE: **NO VARIANCE**

ABOVEGROUND STORAGE TANK INFORMATION

NO ABOVEGROUND STORAGE TANK DATA REPORTED FOR THIS FACILITY

Back to Report Summary

MAP ID# 147 **Distance from Property: 0.22 mi. (1,162 ft.) N**

FACILITY INFORMATION

ID#: **62022**
NAME: **IVEY LUMBER SALES**
ADDRESS: **10230 PLANO RD**
DALLAS, TX 75238-1703
COUNTY: **DALLAS**
REGION: **4**
TYPE: **FLEET REFUELING**
BEGIN DATE: **12/17/1991**
STATUS: **INACTIVE**
EXEMPT STATUS: **NO**
RECORDS OFF-SITE: **NO**
NUMBER OF ACTIVE UNDERGROUND TANKS: **0**
NUMBER OF ACTIVE ABOVEGROUND TANKS: **0**

CONTACT INFORMATION

NAME: **DENNIS DEAN**
TITLE: **NOT REPORTED**
ORGANIZATION: **IVEY LUMBER SALES**
MAIL ADDRESS: **MAILING ADDRESS NOT REPORTED**
CITY NOT REPORTED
PHONE: **(214) 3416570 0**

APPLICATION INFORMATION:

RECEIVED DATE ON EARLIEST REGISTRATION FORM: **12/16/1991**
SIGNATURE DATE ON EARLIEST REGISTRATION FORM: **12/12/1991**
SIGNATURE NAME & TITLE: **DENNIS E DEAN, SEC-TREASURER**
ENFORCEMENT ACTION DATE: **NOT REPORTED**

OWNER

OWNER NUMBER: **CN600815773**
NAME: **IVEY LUMBER SALES INC**
CONTACT ADDRESS: **OWNER ADDRESS NOT REPORTED**
CITY NOT REPORTED
TYPE: **ORGANIZATION**
BEGIN DATE: **12/17/1991**
CONTACT ROLE: **NOT REPORTED**
CONTACT NAME: **NOT REPORTED**
CONTACT TITLE: **NOT REPORTED**
ORGANIZATION: **NOT REPORTED**
PHONE: **NOT REPORTED**
FAX: **NOT REPORTED**
EMAIL: **NOT REPORTED**

OPERATOR

NO OPERATOR INFORMATION REPORTED

SELF-CERTIFICATION

-**NO SELF-CERTIFICATION INFORMATION REPORTED-**

CONSTRUCTION NOTIFICATION

NO CONSTRUCTION NOTIFICATION DATA REPORTED FOR THIS FACILITY

UNDERGROUND STORAGE TANK

TANK ID: **1**
INSTALLATION DATE: **02/01/1981**
TANK CAPACITY (GAL): **4000**
NUMBER OF COMPARTMENTS: **1**
REGISTRATION DATE: **12/16/1991**
EMPTY TANK: **EMPTY**

Petroleum Storage Tanks (PST)

STATUS: **REMOVED FROM GROUND**
STATUS BEGIN DATE: **06/30/1992**
INTERNAL PROTECTION DATE: **NOT REPORTED**
REGULATORY STATUS: **FULLY REGULATED**
TANK DESIGN SINGLE WALL: **YES**
TANK DESIGN DOUBLE WALL: **NO**
PIPE DESIGN SINGLE WALL: **NO**
PIPE DESIGN DOUBLE WALL: **NO**

TANK DETAILS

MATERIAL:
STEEL
CORROSION PROTECTION:
NOT REPORTED
EXTERNAL CONTAINMENT:
NOT REPORTED

TANK COMPLIANCE FLAG

CORROSION PROTECTION COMPLIANCE FLAG: **NO**
CORROSION PROTECTION VARIANCE: **NO VARIANCE**

COMPARTMENT DETAILS

UST COMPARTMENT ID: **142362**
TANK ID: **1**
COMPARTMENT LETTER: **A**
SUBSTANCES: **GASOLINE**
OTHER SUBSTANCES: **NOT REPORTED**
CAPACITY (GAL): **4000**
COMPARTMENT RELEASE DETECTION: **NOT REPORTED**
SPILL CONTAINMENT AND OVERFILL PREVENTION: **NOT REPORTED**

PIPING SYSTEMS

MATERIAL: **NOT REPORTED**
CORROSION PROTECTION: **NOT REPORTED**
EXTERNAL CONTAINMENT: **NOT REPORTED**

CONNECTORS & VALVES:
NOT REPORTED
PIPEING RELEASE DETECTION:
NOT REPORTED

PIPE COMPLIANCE FLAG

CORROSION PROTECTION COMPLIANCE FLAG: **NO**
CORROSION PROTECTION VARIANCE: **NO VARIANCE**

ABOVEGROUND STORAGE TANK INFORMATION

NO ABOVEGROUND STORAGE TANK DATA REPORTED FOR THIS FACILITY

Back to Report Summary

MAP ID# 148 **Distance from Property: 0.22 mi. (1,162 ft.) E**

FACILITY INFORMATION

REGISTRATION #: **RN100779735**
CUSTOMER #: **CN602460818**
NAME: **CINDERELLA CLEANERS 3**
ADDRESS: **1900 OATES DR STE 117**
MESQUITE, TX 75150-6802
ACCOUNT NUMBER: **24000743**
PRINCIPAL NAME: **JUNG, WOO JIN**
PHONE NUMBER: **972-6130482**
SITE TYPE: **FACILITY REGISTRATION**
FISCAL YEAR: **FY2016**
SOLVENT: **PERCHLOROETHYLENE (TETRACHLOROETHYLENE)**
QUANTITY: **50 GALLONS**

FISCAL YEAR: **FY2015**
SOLVENT: **PERCHLOROETHYLENE (TETRACHLOROETHYLENE)**
QUANTITY: **80 GALLONS**

FISCAL YEAR: **FY2014**
SOLVENT: **PERCHLOROETHYLENE (TETRACHLOROETHYLENE)**
QUANTITY: **20 GALLONS**

FISCAL YEAR: **FY2013**
SOLVENT: **PERCHLOROETHYLENE (TETRACHLOROETHYLENE)**
QUANTITY: **20 GALLONS**

FISCAL YEAR: **FY2012**
SOLVENT: **PERCHLOROETHYLENE (TETRACHLOROETHYLENE)**
QUANTITY: **80 GALLONS**

FISCAL YEAR: **FY2011**
SOLVENT: **PERCHLOROETHYLENE (TETRACHLOROETHYLENE)**
QUANTITY: **80 GALLONS**

FISCAL YEAR: **FY2010**
SOLVENT: **PERCHLOROETHYLENE (TETRACHLOROETHYLENE)**
QUANTITY: **70 GALLONS**

FISCAL YEAR: **FY2009**
SOLVENT: **PERCHLOROETHYLENE (TETRACHLOROETHYLENE)**
QUANTITY: **120 GALLONS**

FISCAL YEAR: **FY2008**
SOLVENT: **PERCHLOROETHYLENE (TETRACHLOROETHYLENE)**

QUANTITY: **120 GALLONS**

FISCAL YEAR: **FY2007**
SOLVENT: **PERCHLOROETHYLENE (TETRACHLOROETHYLENE)**
QUANTITY: **120 GALLONS**

FISCAL YEAR: **FY2006**
SOLVENT: **PERCHLOROETHYLENE (TETRACHLOROETHYLENE)**
QUANTITY: **80 GALLONS**

FISCAL YEAR: **FY2005**
SOLVENT: **PERCHLOROETHYLENE (TETRACHLOROETHYLENE)**
QUANTITY: **0 GALLONS**

FISCAL YEAR: **FY2004**
SOLVENT: **NOT REPORTED**
QUANTITY: **NOT REPORTED**

Back to Report Summary

Dry Cleaner Registration Database (DCR)

MAP ID# 149 **Distance from Property: 0.23 mi. (1,214 ft.) NE**

FACILITY INFORMATION

REGISTRATION #: **RN100789593**
CUSTOMER #: **CN600475362**
NAME: **NOT REPORTED**
ADDRESS: **1020 W CENTERVILLE RD STE 1009**
GARLAND, TX 75041-5910
ACCOUNT NUMBER: **24002473**
PRINCIPAL NAME: **TAN PHUNG INC**
PHONE NUMBER: **NOT REPORTED**
SITE TYPE: **FACILITY REGISTRATION**
FISCAL YEAR: **FY2006**
SOLVENT: **NOT REPORTED**
QUANTITY: **NOT REPORTED**

FISCAL YEAR: **FY2005**
SOLVENT: **NOT REPORTED**
QUANTITY: **NOT REPORTED**

FISCAL YEAR: **FY2004**
SOLVENT: **NOT REPORTED**
QUANTITY: **NOT REPORTED**

Back to Report Summary

Industrial and Hazardous Waste Sites (IHW)

MAP ID# 150 **Distance from Property: 0.23 mi. (1,214 ft.) NE**

FACILITY INFORMATION

REGISTRATION#: **65055** EPA ID: **TXD000803304**
TNRCC ID #: **20567**
NAME: **DUNLOP INDUSTRIAL**
ADDRESS: **11220 PETAL ST**
DALLAS, TX 75238
CONTACT: **FIRST LAST**
PHONE: **NOT REPORTED**

OWNER INFORMATION

NAME: **DUNLOP INDUSTRIAL COMPANY**
ADDRESS: **11220 PETAL ST**
DALLAS, TX 75238
PHONE: **NOT REPORTED**

BUSINESS DESCRIPTION: **THIS REGISTRATION WAS INACTIVATED BECAUSE THIS FACILITY WAS REGISTERED PRIOR TO1994 AND NO WASTE ACTIVITY WAS REPORTED IN 1994, 1995 AND 1996.**
INDUSTRIAL WASTE PERMIT #: **NOT REPORTED**
MUNICIPAL WASTE PERMIT #: **NOT REPORTED**
SIC CODE: **NOT REPORTED**
WASTE GENERATOR: **YES**
WASTE RECEIVER: **NO**
WASTE TRANSPORTER: **NO**
TRANSFER FACILITY: **NO**
MAQUILADORA (MEXICAN FACILITY): **NO**
STATUS: **INACTIVE**
AMOUNT OF WASTE GENERATED: **CONDITIONALLY EXEMPT SMALL QUANTITY GENERATOR**
GENERATOR TYPE: **NON-INDUSTRIAL AND/OR MUNICIPAL**
THIS FACILITY IS A NOTIFIER
THIS FACILITY IS NOT A STEERS REPORTER - (STATE OF TEXAS ENVIRONMENTAL ELECTRONIC REPORTING SYSTEM)
THIS FACILITY IS NOT REQUIRED TO SUBMIT AN ANNUAL WASTE SUMMARY REPORT
THIS FACILITY IS NOT INVOLVED IN RECYCLING ACTIVITIES
LAST UPDATE TO TRACS (TCEQ REGULATORY ACTIVITIES AND COMPLIANCE SYSTEM): **01/15/2002**

ACTIVITIES

ACTIVITY TYPE: **UNKNOWN**
ACTIVITY DESCRIPTION: **NOT REPORTED**

WASTE

NO RECORDS

Back to Report Summary

Leaking Petroleum Storage Tanks (LPST)

MAP ID# 151 **Distance from Property: 0.23 mi. (1,214 ft.) SW**

FACILITY INFORMATION

LPST ID: **097599**
FACILITY ID: **NOT REPORTED**
NAME: **SANTA FE RAILROAD DEPOT**
ADDRESS: **11931 SHILOH RD**
GARLAND, TX 75061

LPST/s AT THIS FACILITY. ID/s ARE LISTED BELOW:
097599

LEAKING TANK DETAILS

LPST ID: **097599**
NAME: **SANTA FE RAILROAD DEPOT**
FACILITY LOCATION: **11931 SHILOH RD**
PRIORITY CODE: **4.1 - GW IMPACTED NO APPARENT THREATS OR IMPACTS TO RECEPTORS**
STATUS CODE: **6A - FINAL CONCURRENCE ISSUED**
REPORTED DATE: **12/21/1990**
ENTERED DATE: **12/28/1990**

PRP INFORMATION
NAME: **ATCHISON TOPEKA SANTA FE RR**
ADDRESS: **4200 DEEN RD**
FORT WORTH TX 76106
CONTACT: **HENRY STOPPLECAMP**
PHONE: **817/740-7357**

UNDERGROUND STORAGE TANK

NO UNDERGROUND STORAGE TANK DATA REPORTED FOR THIS FACILITY

ABOVEGROUND STORAGE TANK INFORMATION

NO ABOVEGROUND STORAGE TANK DATA REPORTED FOR THIS FACILITY

Back to Report Summary

Petroleum Storage Tanks (PST)

MAP ID# 151 **Distance from Property: 0.23 mi. (1,214 ft.) SW**

FACILITY INFORMATION

ID#: **3170**
NAME: **SANTA FE TERMINAL SERVICES**
ADDRESS: **12330 E NORTHWEST HWY**
DALLAS, TX 75228-8004
COUNTY: **DALLAS**
REGION: **4**
TYPE: **FLEET REFUELING**
BEGIN DATE: **06/12/1986**
STATUS: **INACTIVE**
EXEMPT STATUS: **NO**
RECORDS OFF-SITE: **NO**
NUMBER OF ACTIVE UNDERGROUND TANKS: **0**
NUMBER OF ACTIVE ABOVEGROUND TANKS: **0**

APPLICATION INFORMATION:

RECEIVED DATE ON EARLIEST REGISTRATION FORM: **05/08/1986**
SIGNATURE DATE ON EARLIEST REGISTRATION FORM: **02/25/1986**
SIGNATURE NAME & TITLE: **VON A HONZELL, SHOP MANAGER**
ENFORCEMENT ACTION DATE: **NOT REPORTED**

CONTACT INFORMATION

NAME: **NOT REPORTED**
TITLE: **NOT REPORTED**
ORGANIZATION: **SANTA FE TERMINAL SERVICES**
MAIL ADDRESS: **MAILING ADDRESS NOT REPORTED**
CITY NOT REPORTED
PHONE: **(214) 3217793 0**

OWNER

OWNER NUMBER: **CN600360085**
NAME: **SANTA FE TERMINAL SERVICES INC**
CONTACT ADDRESS: **PO BOX 1738**
TOPEKA KS 66601
TYPE: **ORGANIZATION**
BEGIN DATE: **06/12/1986**
CONTACT ROLE: **OWNCON**
CONTACT NAME: **NOT REPORTED**
CONTACT TITLE: **NOT REPORTED**
ORGANIZATION: **SANTA FE TERMINAL SERVICES INC**
PHONE: **(214) 3217793 0**
FAX: **NOT REPORTED**
EMAIL: **NOT REPORTED**

OPERATOR

OPERATOR NUMBER: **CN600360085**
NAME: **SANTA FE TERMINAL SERVICES INC**
CONTACT ADDRESS: **12330 E NORTHWEST HWY**
DALLAS TX 75228
TYPE: **ORGANIZATION**
BEGIN DATE: **06/12/1986**
CONTACT ROLE: **OPRCON**
CONTACT NAME: **NOT REPORTED**
CONTACT TITLE: **NOT REPORTED**

ORGANIZATION: **SANTA FE TERMINAL SERVICES INC**
PHONE: **(214) 3217793 0**
FAX: **NOT REPORTED**
EMAIL: **NOT REPORTED**

SELF-CERTIFICATION

-**NO SELF-CERTIFICATION INFORMATION REPORTED-**

CONSTRUCTION NOTIFICATION

NO CONSTRUCTION NOTIFICATION DATA REPORTED FOR THIS FACILITY

UNDERGROUND STORAGE TANK

TANK ID: **1**
NUMBER OF COMPARTMENTS: **1**
INSTALLATION DATE: **01/01/1970**
REGISTRATION DATE: **05/08/1986**
TANK CAPACITY (GAL): **12000**
EMPTY TANK: **NOT EMPTY**
STATUS: **REMOVED FROM GROUND**
STATUS BEGIN DATE: **10/23/1990**
INTERNAL PROTECTION DATE: **NOT REPORTED**
REGULATORY STATUS: **FULLY REGULATED**
TANK DESIGN SINGLE WALL: **NO**
TANK DESIGN DOUBLE WALL: **NO**
PIPE DESIGN SINGLE WALL: **NO**
PIPE DESIGN DOUBLE WALL: **NO**

TANK DETAILS

MATERIAL:
STEEL
CORROSION PROTECTION:
NOT REPORTED
EXTERNAL CONTAINMENT:
NOT REPORTED
TANK COMPLIANCE FLAG
CORROSION PROTECTION COMPLIANCE FLAG: **NO**
CORROSION PROTECTION VARIANCE: **NO VARIANCE**

COMPARTMENT DETAILS

UST COMPARTMENT ID: **11277**
TANK ID: **1**
COMPARTMENT LETTER: **A**
SUBSTANCES: **DIESEL**
OTHER SUBSTANCES: **NOT REPORTED**
CAPACITY (GAL): **12000**
COMPARTMENT RELEASE DETECTION: **NOT REPORTED**
SPILL CONTAINMENT AND OVERFILL PREVENTION: **NOT REPORTED**

PIPING SYSTEMS

MATERIAL: **NOT REPORTED**
CORROSION PROTECTION: **NOT REPORTED**
EXTERNAL CONTAINMENT: **NOT REPORTED**
CONNECTORS & VALVES:
NOT REPORTED
PIPEING RELEASE DETECTION:
NOT REPORTED
PIPE COMPLIANCE FLAG
CORROSION PROTECTION COMPLIANCE FLAG: **NO**
CORROSION PROTECTION VARIANCE: **NO VARIANCE**

TANK ID: **2**
NUMBER OF COMPARTMENTS: **1**
INSTALLATION DATE: **01/01/1970**
REGISTRATION DATE: **05/08/1986**
TANK CAPACITY (GAL): **12000**
EMPTY TANK: **NOT EMPTY**
STATUS: **REMOVED FROM GROUND**
STATUS BEGIN DATE: **10/23/1990**
INTERNAL PROTECTION DATE: **NOT REPORTED**
REGULATORY STATUS: **FULLY REGULATED**
TANK DESIGN SINGLE WALL: **NO**
TANK DESIGN DOUBLE WALL: **NO**
PIPE DESIGN SINGLE WALL: **NO**
PIPE DESIGN DOUBLE WALL: **NO**

TANK DETAILS

MATERIAL:
STEEL
CORROSION PROTECTION:
NOT REPORTED
EXTERNAL CONTAINMENT:
NOT REPORTED
TANK COMPLIANCE FLAG
CORROSION PROTECTION COMPLIANCE FLAG: **NO**
CORROSION PROTECTION VARIANCE: **NO VARIANCE**

COMPARTMENT DETAILS

UST COMPARTMENT ID: **11279**
TANK ID: **2**
COMPARTMENT LETTER: **A**
SUBSTANCES: **GASOLINE**
OTHER SUBSTANCES: **NOT REPORTED**
CAPACITY (GAL): **12000**
COMPARTMENT RELEASE DETECTION: **NOT REPORTED**
SPILL CONTAINMENT AND OVERFILL PREVENTION: **NOT REPORTED**

PIPING SYSTEMS

MATERIAL: **NOT REPORTED**
CORROSION PROTECTION: **NOT REPORTED**
EXTERNAL CONTAINMENT: **NOT REPORTED**
CONNECTORS & VALVES:
NOT REPORTED
PIPEING RELEASE DETECTION:
NOT REPORTED
PIPE COMPLIANCE FLAG
CORROSION PROTECTION COMPLIANCE FLAG: **NO**
CORROSION PROTECTION VARIANCE: **NO VARIANCE**

TANK ID: **3**
NUMBER OF COMPARTMENTS: **1**
INSTALLATION DATE: **01/01/1968**
REGISTRATION DATE: **05/08/1986**
TANK CAPACITY (GAL): **560**
EMPTY TANK: **NOT EMPTY**
STATUS: **REMOVED FROM GROUND**
STATUS BEGIN DATE: **10/23/1990**
INTERNAL PROTECTION DATE: **NOT REPORTED**
REGULATORY STATUS: **FULLY REGULATED**
TANK DESIGN SINGLE WALL: **NO**
TANK DESIGN DOUBLE WALL: **NO**
PIPE DESIGN SINGLE WALL: **NO**
PIPE DESIGN DOUBLE WALL: **NO**

TANK DETAILS

MATERIAL:
STEEL
CORROSION PROTECTION:
NOT REPORTED
EXTERNAL CONTAINMENT:
NOT REPORTED
TANK COMPLIANCE FLAG
CORROSION PROTECTION COMPLIANCE FLAG: **NO**
CORROSION PROTECTION VARIANCE: **NO VARIANCE**

COMPARTMENT DETAILS

UST COMPARTMENT ID: **11278**
TANK ID: **3**
COMPARTMENT LETTER: **A**
SUBSTANCES: **USED OIL**
OTHER SUBSTANCES: **NOT REPORTED**
CAPACITY (GAL): **560**
COMPARTMENT RELEASE DETECTION: **NOT REPORTED**
SPILL CONTAINMENT AND OVERFILL PREVENTION: **NOT REPORTED**

PIPING SYSTEMS

MATERIAL: **NOT REPORTED**
CORROSION PROTECTION: **NOT REPORTED**
EXTERNAL CONTAINMENT: **NOT REPORTED**
CONNECTORS & VALVES:
NOT REPORTED
PIPEING RELEASE DETECTION:
NOT REPORTED
PIPE COMPLIANCE FLAG
CORROSION PROTECTION COMPLIANCE FLAG: **NO**
CORROSION PROTECTION VARIANCE: **NO VARIANCE**

ABOVEGROUND STORAGE TANK INFORMATION

NO ABOVEGROUND STORAGE TANK DATA REPORTED FOR THIS FACILITY

Back to Report Summary

Petroleum Storage Tanks (PST)

MAP ID# 151 **Distance from Property: 0.23 mi. (1,214 ft.) SW**

FACILITY INFORMATION

ID#: **42495**
NAME: **ZACHA JCT MECHANICAL FACILITY**
ADDRESS: **12330 E NORTHWEST HWY**
DALLAS, TX 75228-8004
COUNTY: **DALLAS**
REGION: **4**
TYPE: **FLEET REFUELING**
BEGIN DATE: **01/29/1987**
STATUS: **INACTIVE**
EXEMPT STATUS: **NO**
RECORDS OFF-SITE: **NO**
NUMBER OF ACTIVE UNDERGROUND TANKS: **0**
NUMBER OF ACTIVE ABOVEGROUND TANKS: **0**

APPLICATION INFORMATION:

RECEIVED DATE ON EARLIEST REGISTRATION FORM: **05/08/1986**
SIGNATURE DATE ON EARLIEST REGISTRATION FORM: **05/02/1986**
SIGNATURE NAME & TITLE: **E C HONATH, AGM ENGR.**
ENFORCEMENT ACTION DATE: **NOT REPORTED**

CONTACT INFORMATION

NAME: **NOT REPORTED**
TITLE: **NOT REPORTED**
ORGANIZATION: **ZACHA JCT MECHANICAL FACILITY**
MAIL ADDRESS: **MAILING ADDRESS NOT REPORTED**
CITY NOT REPORTED
PHONE: **(817) 8781415 0**

OWNER

OWNER NUMBER: **CN600801856**
NAME: **ATCHISON TOPEKA & SANTA FE RAILWAY CO**
CONTACT ADDRESS: **OWNER ADDRESS NOT REPORTED**
CITY NOT REPORTED
TYPE: **ORGANIZATION**
BEGIN DATE: **01/29/1987**
CONTACT ROLE: **NOT REPORTED**
CONTACT NAME: **NOT REPORTED**
CONTACT TITLE: **NOT REPORTED**
ORGANIZATION: **NOT REPORTED**
PHONE: **NOT REPORTED**
FAX: **NOT REPORTED**
EMAIL: **NOT REPORTED**

OPERATOR

NO OPERATOR INFORMATION REPORTED

SELF-CERTIFICATION

-NO SELF-CERTIFICATION INFORMATION REPORTED-

CONSTRUCTION NOTIFICATION

NO CONSTRUCTION NOTIFICATION DATA REPORTED FOR THIS FACILITY

UNDERGROUND STORAGE TANK

TANK ID: **1**
INSTALLATION DATE: **01/01/1966**
TANK CAPACITY (GAL): **12000**
NUMBER OF COMPARTMENTS: **1**
REGISTRATION DATE: **05/08/1986**
EMPTY TANK: **NOT EMPTY**

STATUS: **REMOVED FROM GROUND**
STATUS BEGIN DATE: **10/25/1990**
INTERNAL PROTECTION DATE: **NOT REPORTED**
REGULATORY STATUS: **FULLY REGULATED**
TANK DESIGN SINGLE WALL: **NO**
TANK DESIGN DOUBLE WALL: **NO**
PIPE DESIGN SINGLE WALL: **NO**
PIPE DESIGN DOUBLE WALL: **NO**

TANK DETAILS

MATERIAL:
STEEL
CORROSION PROTECTION:
NOT REPORTED
EXTERNAL CONTAINMENT:
NOT REPORTED
TANK COMPLIANCE FLAG
CORROSION PROTECTION COMPLIANCE FLAG: **NO**
CORROSION PROTECTION VARIANCE: **NO VARIANCE**

COMPARTMENT DETAILS

UST COMPARTMENT ID: **115736**
TANK ID: **1**
COMPARTMENT LETTER: **A**
SUBSTANCES: **GASOLINE**
OTHER SUBSTANCES: **NOT REPORTED**
CAPACITY (GAL): **12000**
COMPARTMENT RELEASE DETECTION: **NOT REPORTED**
SPILL CONTAINMENT AND OVERFILL PREVENTION: **NOT REPORTED**

PIPING SYSTEMS

MATERIAL: **NOT REPORTED**
CORROSION PROTECTION: **NOT REPORTED**
EXTERNAL CONTAINMENT: **NOT REPORTED**
CONNECTORS & VALVES:
NOT REPORTED
PIPEING RELEASE DETECTION:
NOT REPORTED
PIPE COMPLIANCE FLAG
CORROSION PROTECTION COMPLIANCE FLAG: **NO**
CORROSION PROTECTION VARIANCE: **NO VARIANCE**

TANK ID: **2**
NUMBER OF COMPARTMENTS: **1**
INSTALLATION DATE: **01/01/1966**
REGISTRATION DATE: **05/08/1986**
TANK CAPACITY (GAL): **12000**
EMPTY TANK: **NOT EMPTY**
STATUS: **REMOVED FROM GROUND**
STATUS BEGIN DATE: **10/25/1990**
INTERNAL PROTECTION DATE: **NOT REPORTED**
REGULATORY STATUS: **FULLY REGULATED**
TANK DESIGN SINGLE WALL: **NO**
TANK DESIGN DOUBLE WALL: **NO**
PIPE DESIGN SINGLE WALL: **NO**
PIPE DESIGN DOUBLE WALL: **NO**

TANK DETAILS

MATERIAL:
STEEL
CORROSION PROTECTION:

NOT REPORTED
EXTERNAL CONTAINMENT:
NOT REPORTED
TANK COMPLIANCE FLAG
CORROSION PROTECTION COMPLIANCE FLAG: **NO**
CORROSION PROTECTION VARIANCE: **NO VARIANCE**
COMPARTMENT DETAILS
UST COMPARTMENT ID: **115737**
TANK ID: **2**
COMPARTMENT LETTER: **A**
SUBSTANCES: **DIESEL**
OTHER SUBSTANCES: **NOT REPORTED**
CAPACITY (GAL): **12000**
COMPARTMENT RELEASE DETECTION: **NOT REPORTED**
SPILL CONTAINMENT AND OVERFILL PREVENTION: **NOT REPORTED**
PIPING SYSTEMS
MATERIAL: **NOT REPORTED**
CORROSION PROTECTION: **NOT REPORTED**
EXTERNAL CONTAINMENT: **NOT REPORTED**
CONNECTORS & VALVES:
NOT REPORTED
PIPEING RELEASE DETECTION:
NOT REPORTED
PIPE COMPLIANCE FLAG
CORROSION PROTECTION COMPLIANCE FLAG: **NO**
CORROSION PROTECTION VARIANCE: **NO VARIANCE**

TANK ID: **3**
NUMBER OF COMPARTMENTS: **1**
INSTALLATION DATE: **08/31/1987**
REGISTRATION DATE: **05/08/1986**
TANK CAPACITY (GAL): **560**
EMPTY TANK: **NOT EMPTY**
STATUS: **REMOVED FROM GROUND**
STATUS BEGIN DATE: **10/25/1990**
INTERNAL PROTECTION DATE: **NOT REPORTED**
REGULATORY STATUS: **FULLY REGULATED**
TANK DESIGN SINGLE WALL: **YES**
TANK DESIGN DOUBLE WALL: **NO**
PIPE DESIGN SINGLE WALL: **YES**
PIPE DESIGN DOUBLE WALL: **NO**

TANK DETAILS
MATERIAL:
STEEL
CORROSION PROTECTION:
NOT REPORTED
EXTERNAL CONTAINMENT:
NOT REPORTED
TANK COMPLIANCE FLAG
CORROSION PROTECTION COMPLIANCE FLAG: **NO**
CORROSION PROTECTION VARIANCE: **NO VARIANCE**
COMPARTMENT DETAILS
UST COMPARTMENT ID: **115738**
TANK ID: **3**

COMPARTMENT LETTER: **A**
SUBSTANCES: **USED OIL**
OTHER SUBSTANCES: **NOT REPORTED**
CAPACITY (GAL): **560**
COMPARTMENT RELEASE DETECTION: **NOT REPORTED**
SPILL CONTAINMENT AND OVERFILL PREVENTION: **NOT REPORTED**

PIPING SYSTEMS

MATERIAL: **STEEL**
CORROSION PROTECTION: **NOT REPORTED**
EXTERNAL CONTAINMENT: **NOT REPORTED**
CONNECTORS & VALVES:
NOT REPORTED
PIPEING RELEASE DETECTION:
NOT REPORTED
PIPE COMPLIANCE FLAG
CORROSION PROTECTION COMPLIANCE FLAG: **NO**
CORROSION PROTECTION VARIANCE: **NO VARIANCE**

ABOVEGROUND STORAGE TANK INFORMATION

NO ABOVEGROUND STORAGE TANK DATA REPORTED FOR THIS FACILITY

Back to Report Summary

MAP ID# 151 **Distance from Property: 0.23 mi. (1,214 ft.) SW**

FACILITY INFORMATION

REGISTRATION#: **70298** EPA ID: **TXD981512098**
TNRCC ID #: **25126**
NAME: **SANTA FE TERMINAL SERVICES**
ADDRESS: **12330 E NORTHWEST HWY**
DALLAS, TX 75228
CONTACT: **V A HONZELL**
PHONE: **214-3217793**
BUSINESS DESCRIPTION: **THIS REGISTRATION WAS INACTIVATED BECAUSE THIS FACILITY WAS REGISTERED PRIOR TO1994 AND NO WASTE ACTIVITY WAS REPORTED IN 1994, 1995 AND 1996.**
INDUSTRIAL WASTE PERMIT #: **NOT REPORTED**
MUNICIPAL WASTE PERMIT #: **NOT REPORTED**
SIC CODE: **NOT REPORTED**
WASTE GENERATOR: **YES**
WASTE RECEIVER: **NO**
WASTE TRANSPORTER: **NO**
TRANSFER FACILITY: **NO**
MAQUILADORA (MEXICAN FACILITY): **NO**
STATUS: **INACTIVE**
AMOUNT OF WASTE GENERATED: **NOT REPORTED**
GENERATOR TYPE: **NOT REPORTED**
THIS FACILITY IS A NOTIFIER
THIS FACILITY IS NOT A STEERS REPORTER - (STATE OF TEXAS ENVIRONMENTAL ELECTRONIC REPORTING SYSTEM)
THIS FACILITY IS NOT REQUIRED TO SUBMIT AN ANNUAL WASTE SUMMARY REPORT
THIS FACILITY IS NOT INVOLVED IN RECYCLING ACTIVITIES
LAST UPDATE TO TRACS (TCEQ REGULATORY ACTIVITIES AND COMPLIANCE SYSTEM): **03/23/2004**

OWNER INFORMATION

NAME: **SANTA FE TERMINAL SERVICES INC**
ADDRESS: **12330 E NORTHWEST HWY**
DALLAS, TX 75228
PHONE: **1-214-3217793**

ACTIVITIES

ACTIVITY TYPE: **UNKNOWN**
ACTIVITY DESCRIPTION: **NOT REPORTED**

WASTE

NO RECORDS

Back to Report Summary

MAP ID# 152 **Distance from Property: 0.23 mi. (1,214 ft.) NE**

FACILITY INFORMATION

REGISTRATION#: **72598** EPA ID: **TXD173835976**
TNRCC ID #: **27037**
NAME: **COURT CLEANERS**
ADDRESS: **9203 SKILLMAN ST**
DALLAS, TX 75243
CONTACT: **JACK STOLLER**
PHONE: **214-3493230**
BUSINESS DESCRIPTION: **THIS REGISTRATION WAS INACTIVATED BECAUSE THERE WERE ONLY 6-DIGIT WASTE CODES ONTHE NOR AND NO WASTE ACTIVITY WAS REPORTED IN 1994, 1995 AND 1996.**
INDUSTRIAL WASTE PERMIT #: **NOT REPORTED**
MUNICIPAL WASTE PERMIT #: **NOT REPORTED**
SIC CODE: **NOT REPORTED**
WASTE GENERATOR: **YES**
WASTE RECEIVER: **NO**
WASTE TRANSPORTER: **NO**
TRANSFER FACILITY: **NO**
MAQUILADORA (MEXICAN FACILITY): **NO**
STATUS: **INACTIVE**
AMOUNT OF WASTE GENERATED: **CONDITIONALLY EXEMPT SMALL QUANTITY GENERATOR**
GENERATOR TYPE: **NON-INDUSTRIAL AND/OR MUNICIPAL**
THIS FACILITY IS A NOTIFIER
THIS FACILITY IS NOT A STEERS REPORTER - (STATE OF TEXAS ENVIRONMENTAL ELECTRONIC REPORTING SYSTEM)
THIS FACILITY IS NOT REQUIRED TO SUBMIT AN ANNUAL WASTE SUMMARY REPORT
THIS FACILITY IS NOT INVOLVED IN RECYCLING ACTIVITIES
LAST UPDATE TO TRACS (TCEQ REGULATORY ACTIVITIES AND COMPLIANCE SYSTEM): **01/20/2004**

OWNER INFORMATION

NAME: **COURT CLEANERS**
ADDRESS: **9203 SKILLMAN ST**
DALLAS, TX 75243
PHONE: **1-214-3493230**

ACTIVITIES

ACTIVITY TYPE: **UNKNOWN**
ACTIVITY DESCRIPTION: **NOT REPORTED**

WASTE

WASTE ID: **52758**
WASTE CODE STATUS: **INACTIVE**
WASTE IS RADIOACTIVE: **NO**
WASTE IS TREATED OFF SITE: **YES**
GENERATOR'S DESCRIPTION OF WASTE: **NOT REPORTED**

Back to Report Summary

Petroleum Storage Tanks (PST)

MAP ID# 153 **Distance from Property: 0.23 mi. (1,214 ft.) NE**

FACILITY INFORMATION

ID#: **32611**
NAME: **RESTLAND MEMORIAL PARK**
ADDRESS: **13005 GREENVILLE AVE**
DALLAS, TX 75243-1916
COUNTY: **DALLAS**
REGION: **4**
TYPE: **FLEET REFUELING**
BEGIN DATE: **11/21/1986**
STATUS: **ACTIVE**
EXEMPT STATUS: **NO**
RECORDS OFF-SITE: **NO**
NUMBER OF ACTIVE UNDERGROUND TANKS: **0**
NUMBER OF ACTIVE ABOVEGROUND TANKS: **1**

CONTACT INFORMATION

NAME: **F MARVIN**
TITLE: **GEN MGR**
ORGANIZATION: **RESTLAND MEMORIAL PARK**
MAIL ADDRESS: **MAILING ADDRESS NOT REPORTED**
CITY NOT REPORTED
PHONE: **(214) 2387111 0**

APPLICATION INFORMATION:

RECEIVED DATE ON EARLIEST REGISTRATION FORM: **05/08/1986**
SIGNATURE DATE ON EARLIEST REGISTRATION FORM: **05/05/1986**
SIGNATURE NAME & TITLE: **R J PARROTT, OWNER**
ENFORCEMENT ACTION DATE: **NOT REPORTED**

OWNER

OWNER NUMBER: **CN600345193**
NAME: **RANPARR INC**
CONTACT ADDRESS: **OWNER ADDRESS NOT REPORTED**
CITY NOT REPORTED
TYPE: **CORPORATION/COMPANY**
BEGIN DATE: **11/21/1986**
CONTACT ROLE: **NOT REPORTED**
CONTACT NAME: **NOT REPORTED**
CONTACT TITLE: **NOT REPORTED**
ORGANIZATION: **NOT REPORTED**
PHONE: **NOT REPORTED**
FAX: **NOT REPORTED**
EMAIL: **NOT REPORTED**

OPERATOR

NO OPERATOR INFORMATION REPORTED

SELF-CERTIFICATION

-**NO SELF-CERTIFICATION INFORMATION REPORTED-**

CONSTRUCTION NOTIFICATION

NO CONSTRUCTION NOTIFICATION DATA REPORTED FOR THIS FACILITY

UNDERGROUND STORAGE TANK

TANK ID: **1**
INSTALLATION DATE: **01/01/1969**
TANK CAPACITY (GAL): **2000**
NUMBER OF COMPARTMENTS: **1**
REGISTRATION DATE: **05/08/1986**
EMPTY TANK: **NOT EMPTY**

STATUS: **REMOVED FROM GROUND**
STATUS BEGIN DATE: **06/01/1990**
INTERNAL PROTECTION DATE: **NOT REPORTED**
REGULATORY STATUS: **FULLY REGULATED**
TANK DESIGN SINGLE WALL: **NO**
TANK DESIGN DOUBLE WALL: **NO**
PIPE DESIGN SINGLE WALL: **NO**
PIPE DESIGN DOUBLE WALL: **NO**

TANK DETAILS

MATERIAL:
STEEL
CORROSION PROTECTION:
NOT REPORTED
EXTERNAL CONTAINMENT:
NOT REPORTED
TANK COMPLIANCE FLAG
CORROSION PROTECTION COMPLIANCE FLAG: **NO**
CORROSION PROTECTION VARIANCE: **NO VARIANCE**

COMPARTMENT DETAILS

UST COMPARTMENT ID: **13357**
TANK ID: **1**
COMPARTMENT LETTER: **A**
SUBSTANCES: **GASOLINE**
OTHER SUBSTANCES: **NOT REPORTED**
CAPACITY (GAL): **2000**
COMPARTMENT RELEASE DETECTION: **NOT REPORTED**
SPILL CONTAINMENT AND OVERFILL PREVENTION: **NOT REPORTED**

PIPING SYSTEMS

MATERIAL: **STEEL**
CORROSION PROTECTION: **NOT REPORTED**
EXTERNAL CONTAINMENT: **NOT REPORTED**
CONNECTORS & VALVES:
NOT REPORTED
PIPEING RELEASE DETECTION:
NOT REPORTED
PIPE COMPLIANCE FLAG
CORROSION PROTECTION COMPLIANCE FLAG: **NO**
CORROSION PROTECTION VARIANCE: **NO VARIANCE**

TANK ID: **1A**
NUMBER OF COMPARTMENTS: **1**
INSTALLATION DATE: **06/01/1990**
REGISTRATION DATE: **05/08/1986**
TANK CAPACITY (GAL): **4000**
EMPTY TANK: **NOT EMPTY**
STATUS: **REMOVED FROM GROUND**
STATUS BEGIN DATE: **12/21/1998**
INTERNAL PROTECTION DATE: **NOT REPORTED**
REGULATORY STATUS: **FULLY REGULATED**
TANK DESIGN SINGLE WALL: **NO**
TANK DESIGN DOUBLE WALL: **NO**
PIPE DESIGN SINGLE WALL: **NO**
PIPE DESIGN DOUBLE WALL: **NO**

TANK DETAILS

MATERIAL:
COMPOSITE
CORROSION PROTECTION:

FRP TANK OR PIPING (NONCORRODIBLE)

EXTERNAL CONTAINMENT:

NOT REPORTED

TANK COMPLIANCE FLAG

CORROSION PROTECTION COMPLIANCE FLAG: **YES**

CORROSION PROTECTION VARIANCE: **NO VARIANCE**

COMPARTMENT DETAILS

UST COMPARTMENT ID: **13359**

TANK ID: **1A**

COMPARTMENT LETTER: **A**

SUBSTANCES: **GASOLINE**

OTHER SUBSTANCES: **NOT REPORTED**

CAPACITY (GAL): **4000**

COMPARTMENT RELEASE DETECTION: **NOT REPORTED**

SPILL CONTAINMENT AND OVERFILL PREVENTION: **TIGHT-FILL FITTING CONTAINER/BUCKET/SUMP,FACTORY - BUILT SPILL CONTAINER/BUCKET/SUMP,DELIVERY SHUT-OFF VALVE,FLOW RESTRICTOR VALUE**

PIPING SYSTEMS

MATERIAL: **FRP**

CORROSION PROTECTION: **NOT REPORTED**

EXTERNAL CONTAINMENT: **NOT REPORTED**

CONNECTORS & VALVES:

NOT REPORTED

PIPEING RELEASE DETECTION:

NOT REPORTED

PIPE COMPLIANCE FLAG

CORROSION PROTECTION COMPLIANCE FLAG: **NO**

CORROSION PROTECTION VARIANCE: **NO VARIANCE**

TANK ID: **2**

NUMBER OF COMPARTMENTS: **1**

INSTALLATION DATE: **01/01/1969**

REGISTRATION DATE: **05/08/1986**

TANK CAPACITY (GAL): **2000**

EMPTY TANK: **NOT EMPTY**

STATUS: **REMOVED FROM GROUND**

STATUS BEGIN DATE: **06/01/1990**

INTERNAL PROTECTION DATE: **NOT REPORTED**

REGULATORY STATUS: **FULLY REGULATED**

TANK DESIGN SINGLE WALL: **NO**

TANK DESIGN DOUBLE WALL: **NO**

PIPE DESIGN SINGLE WALL: **NO**

PIPE DESIGN DOUBLE WALL: **NO**

TANK DETAILS

MATERIAL:

STEEL

CORROSION PROTECTION:

NOT REPORTED

EXTERNAL CONTAINMENT:

NOT REPORTED

TANK COMPLIANCE FLAG

CORROSION PROTECTION COMPLIANCE FLAG: **NO**

CORROSION PROTECTION VARIANCE: **NO VARIANCE**

COMPARTMENT DETAILS

UST COMPARTMENT ID: **13358**

TANK ID: **2**
COMPARTMENT LETTER: **A**
SUBSTANCES: **GASOLINE**
OTHER SUBSTANCES: **NOT REPORTED**
CAPACITY (GAL): **2000**
COMPARTMENT RELEASE DETECTION: **NOT REPORTED**
SPILL CONTAINMENT AND OVERFILL PREVENTION: **NOT REPORTED**

PIPING SYSTEMS

MATERIAL: **STEEL**
CORROSION PROTECTION: **NOT REPORTED**
EXTERNAL CONTAINMENT: **NOT REPORTED**
CONNECTORS & VALVES:
NOT REPORTED
PIPEING RELEASE DETECTION:
NOT REPORTED
PIPE COMPLIANCE FLAG
CORROSION PROTECTION COMPLIANCE FLAG: **NO**
CORROSION PROTECTION VARIANCE: **NO VARIANCE**

ABOVEGROUND STORAGE TANK INFORMATION

AST ID #: **189445** MULTIPLE COMPARTMENT FLAG: **NO**
TANK ID: **8654** REGISTRATION DATE: **12/29/1998**
INSTALLATION DATE: **12/16/1998** STATUS BEGIN DATE: **12/16/1998**
TANK CAPACITY (GAL): **2000** REGULATORY STATUS: **FULLY REGULATED**
STATUS: **IN USE** SUBSTANCES: **GASOLINE**

MATERIAL OF CONSTRUCTION

STEEL: **YES** CORRUGATED METAL: **NO**
FIBERGLASS: **NO** CONCRETE: **NO**
ALUMINIUM: **NO**

CONTAINMENT

EARTHEN DIKE: **NO** CONCRETE: **YES**
CONTAINMENT LINER: **NO** NONE: **NO**
STAGE I VAPOR RECOVERY: **NOT REPORTED**
STAGE I INSTALLATION DATE: **NOT REPORTED**

Back to Report Summary

Leaking Petroleum Storage Tanks (LPST)

MAP ID# 153 **Distance from Property: 0.23 mi. (1,214 ft.) NE**

FACILITY INFORMATION

LPST ID: **101937**
FACILITY ID: **0032611**
NAME: **RESTLAND MEMORIAL PARK**
ADDRESS: **13005 GREENVILLE AVE**
DALLAS, TX 75206

LPST/s AT THIS FACILITY. ID/s ARE LISTED BELOW:
101937

LEAKING TANK DETAILS

LPST ID: **101937**
NAME: **RESTLAND MEMORIAL PARK**
FACILITY LOCATION: **GREENVILLE AVE @ VALLEYVIEW**
PRIORITY CODE: **2.6 - IMPACTED GW DISCHARGE TO SW USED BY HUMANENDGR SPEC LT 500F**
STATUS CODE: **6A - FINAL CONCURRENCE ISSUED**
REPORTED DATE: **2/21/1992**
ENTERED DATE: **3/20/1992**

PRP INFORMATION
NAME: **RANPARR INC**
ADDRESS: **PO BOX 541988**
DALLAS TX 75354
CONTACT: **RANDALL J PARROTT**
PHONE: **214/238-7111**

UNDERGROUND STORAGE TANK

TANK ID: **1**
INSTALLATION DATE: **01/01/1969**
TANK CAPACITY (GAL): **2000**
STATUS: **REMOVED FROM GROUND**
INTERNAL PROTECTION DATE: **NOT REPORTED**
TANK DESIGN SINGLE WALL: **NO**
PIPE DESIGN SINGLE WALL: **NO**
NUMBER OF COMPARTMENTS: **1**
REGISTRATION DATE: **05/08/1986**
EMPTY TANK: **NOT EMPTY**
STATUS BEGIN DATE: **06/01/1990**
REGULATORY STATUS: **FULLY REGULATED**
TANK DESIGN DOUBLE WALL: **NO**
PIPE DESIGN DOUBLE WALL: **NO**

TANK DETAILS

MATERIAL:
STEEL
CORROSION PROTECTION:
NOT REPORTED
EXTERNAL CONTAINMENT:
NOT REPORTED

TANK COMPLIANCE FLAG
CORROSION PROTECTION COMPLIANCE FLAG: **NO**
CORROSION PROTECTION VARIANCE: **NO VARIANCE**

COMPARTMENT DETAILS

UST COMPARTMENT ID: **13357**
TANK ID: **1**
COMPARTMENT LETTER: **A**
SUBSTANCES: **GASOLINE**
OTHER SUBSTANCES: **NOT REPORTED**
CAPACITY (GAL): **2000**
COMPARTMENT RELEASE DETECTION: **NOT REPORTED**
SPILL CONTAINMENT AND OVERFILL PREVENTION: **NOT REPORTED**

PIPING SYSTEMS

MATERIAL: **STEEL**
CORROSION PROTECTION: **NOT REPORTED**
EXTERNAL CONTAINMENT: **NOT REPORTED**
CONNECTORS & VALVES:
NOT REPORTED
CORROSION PROTECTION: **NOT REPORTED**
PIPE COMPLIANCE FLAG
CORROSION PROTECTION COMPLIANCE FLAG: **NO**
CORROSION PROTECTION VARIANCE: **NO VARIANCE**

TANK ID: **1A**
NUMBER OF COMPARTMENTS: **1**
INSTALLATION DATE: **06/01/1990**
REGISTRATION DATE: **05/08/1986**
TANK CAPACITY (GAL): **4000**
EMPTY TANK: **NOT EMPTY**
STATUS: **REMOVED FROM GROUND**
STATUS BEGIN DATE: **12/21/1998**
INTERNAL PROTECTION DATE: **NOT REPORTED**
REGULATORY STATUS: **FULLY REGULATED**
TANK DESIGN SINGLE WALL: **NO**
TANK DESIGN DOUBLE WALL: **NO**
PIPE DESIGN SINGLE WALL: **NO**
PIPE DESIGN DOUBLE WALL: **NO**

TANK DETAILS

MATERIAL:
COMPOSITE
CORROSION PROTECTION:
FRP TANK OR PIPING (NONCORRODIBLE)
EXTERNAL CONTAINMENT:
NOT REPORTED
TANK COMPLIANCE FLAG
CORROSION PROTECTION COMPLIANCE FLAG: **YES**
CORROSION PROTECTION VARIANCE: **NO VARIANCE**

COMPARTMENT DETAILS

UST COMPARTMENT ID: **13359**
TANK ID: **1A**
COMPARTMENT LETTER: **A**
SUBSTANCES: **GASOLINE**
OTHER SUBSTANCES: **NOT REPORTED**
CAPACITY (GAL): **4000**
COMPARTMENT RELEASE DETECTION: **NOT REPORTED**
SPILL CONTAINMENT AND OVERFILL PREVENTION: **TIGHT-FILL FITTING CONTAINER/BUCKET/SUMP,FACTORY - BUILT SPILL CONTAINER/BUCKET/SUMP,DELIVERY SHUT-OFF VALVE,FLOW RESTRICTOR VALUE**

PIPING SYSTEMS

MATERIAL: **FRP**

CORROSION PROTECTION: **NOT REPORTED**

EXTERNAL CONTAINMENT: **NOT REPORTED**

CONNECTORS & VALVES:

NOT REPORTED

CORROSION PROTECTION: **NOT REPORTED**

PIPE COMPLIANCE FLAG

CORROSION PROTECTION COMPLIANCE FLAG: **NO**

CORROSION PROTECTION VARIANCE: **NO VARIANCE**

TANK ID: **2**

NUMBER OF COMPARTMENTS: **1**

INSTALLATION DATE: **01/01/1969**

REGISTRATION DATE: **05/08/1986**

TANK CAPACITY (GAL): **2000**

EMPTY TANK: **NOT EMPTY**

STATUS: **REMOVED FROM GROUND**

STATUS BEGIN DATE: **06/01/1990**

INTERNAL PROTECTION DATE: **NOT REPORTED**

REGULATORY STATUS: **FULLY REGULATED**

TANK DESIGN SINGLE WALL: **NO**

TANK DESIGN DOUBLE WALL: **NO**

PIPE DESIGN SINGLE WALL: **NO**

PIPE DESIGN DOUBLE WALL: **NO**

TANK DETAILS

MATERIAL:

STEEL

CORROSION PROTECTION:

NOT REPORTED

EXTERNAL CONTAINMENT:

NOT REPORTED

TANK COMPLIANCE FLAG

CORROSION PROTECTION COMPLIANCE FLAG: **NO**

CORROSION PROTECTION VARIANCE: **NO VARIANCE**

COMPARTMENT DETAILS

UST COMPARTMENT ID: **13358**

TANK ID: **2**

COMPARTMENT LETTER: **A**

SUBSTANCES: **GASOLINE**

OTHER SUBSTANCES: **NOT REPORTED**

CAPACITY (GAL): **2000**

COMPARTMENT RELEASE DETECTION: **NOT REPORTED**

SPILL CONTAINMENT AND OVERFILL PREVENTION: **NOT REPORTED**

PIPING SYSTEMS

MATERIAL: **STEEL**

CORROSION PROTECTION: **NOT REPORTED**

EXTERNAL CONTAINMENT: **NOT REPORTED**

CONNECTORS & VALVES:

NOT REPORTED

CORROSION PROTECTION: **NOT REPORTED**

PIPE COMPLIANCE FLAG

CORROSION PROTECTION COMPLIANCE FLAG: **NO**

CORROSION PROTECTION VARIANCE: **NO VARIANCE**

ABOVEGROUND STORAGE TANK INFORMATION

AST ID #: **189445** MULTIPLE COMPARTMENT FLAG: **NO**
TANK ID: **8654** REGISTRATION DATE: **12/29/1998**
INSTALLATION DATE: **12/16/1998** STATUS BEGIN DATE: **12/16/1998**
TANK CAPACITY (GAL): **2000** REGULATORY STATUS: **FULLY REGULATED**
STATUS: **IN USE** SUBSTANCES: **GASOLINE**

MATERIAL OF CONSTRUCTION

STEEL: **YES** CORRUGATED METAL: **NO**
FIBERGLASS: **NO** CONCRETE: **NO**
ALUMINIUM: **NO**

CONTAINMENT

EARTHEN DIKE: **NO** CONCRETE: **YES**
CONTAINMENT LINER: **NO** NONE: **NO**
STAGE I VAPOR RECOVERY: **NOT REPORTED**
STAGE I INSTALLATION DATE: **NOT REPORTED**

Back to Report Summary

Petroleum Storage Tanks (PST)

MAP ID# 154 **Distance from Property: 0.23 mi. (1,214 ft.) NW**

FACILITY INFORMATION

ID#: **69888**
NAME: **1ST STOP MART**
ADDRESS: **4100 GUS THOMASSON RD**
MESQUITE, TX 75150-2226
COUNTY: **DALLAS**
REGION: **4**
TYPE: **RETAIL**
BEGIN DATE: **07/15/1997**
STATUS: **ACTIVE**
EXEMPT STATUS: **NO**
RECORDS OFF-SITE: **NO**
NUMBER OF ACTIVE UNDERGROUND TANKS: **1**
NUMBER OF ACTIVE ABOVEGROUND TANKS: **0**

CONTACT INFORMATION

NAME: **RAKESH PATEL**
TITLE: **PRES**
ORGANIZATION: **1ST STOP MART**
MAIL ADDRESS: **MAILING ADDRESS NOT REPORTED**
CITY NOT REPORTED
PHONE: **(214) 4486565 0**

APPLICATION INFORMATION:

RECEIVED DATE ON EARLIEST REGISTRATION FORM: **07/27/2015**
SIGNATURE DATE ON EARLIEST REGISTRATION FORM: **07/25/2015**
SIGNATURE NAME & TITLE: **RAKESH PATEL, PRES**
ENFORCEMENT ACTION DATE: **NOT REPORTED**

OWNER

OWNER NUMBER: **CN603114786**
NAME: **JAI MARUTI CORPORATION**
CONTACT ADDRESS: **1222 EASTWICK CIR**
MURPHY TX 75094
TYPE: **CORPORATION/COMPANY**
BEGIN DATE: **04/30/2009**
CONTACT ROLE: **OWNCON**
CONTACT NAME: **RAKESH PATEL**
CONTACT TITLE: **PRESIDENT**
ORGANIZATION: **JAI MARUTI CORPORATION**
PHONE: **(214) 4486565 0**
FAX: **NOT REPORTED**
EMAIL: **NOT REPORTED**

OPERATOR

OPERATOR NUMBER: **CN603114786**
NAME: **JAI MARUTI CORPORATION**
CONTACT ADDRESS: **1222 EASTWICK CIR**
MURPHY TX 75094
TYPE: **CORPORATION/COMPANY**
BEGIN DATE: **04/30/2009**
CONTACT ROLE: **OPRCON**
CONTACT NAME: **RAKESH PATEL**
CONTACT TITLE: **PRESIDENT**

ORGANIZATION: **JAI MARUTI CORPORATION**
PHONE: **(214) 4486565 0**
FAX: **NOT REPORTED**
EMAIL: **NOT REPORTED**

SELF-CERTIFICATION

SELF-CERTIFICATION ID: **256588**
SIGNATURE DATE: **07/25/2015**
SIGNATURE NAME & TITLE: **RAKESH PATEL, PRES**
FILING STATUS: **RENEWAL**
REGISTRATION FLAG: **YES**
SELF-CERTIFICATION ID: **240790**
SIGNATURE DATE: **08/19/2014**
SIGNATURE NAME & TITLE: **RAKESH PATEL, PRES**
FILING STATUS: **RENEWAL**
REGISTRATION FLAG: **YES**
SELF-CERTIFICATION ID: **223812**
SIGNATURE DATE: **08/17/2013**
SIGNATURE NAME & TITLE: **RAKESH PATEL, PRES**
FILING STATUS: **RENEWAL**
REGISTRATION FLAG: **YES**
SELF-CERTIFICATION ID: **179645**
SIGNATURE DATE: **07/18/2012**
SIGNATURE NAME & TITLE: **RAKASH PATEL, PRESIDENT**
FILING STATUS: **RENEWAL**
REGISTRATION FLAG: **YES**
SELF-CERTIFICATION ID: **179644**
SIGNATURE DATE: **08/27/2011**
SIGNATURE NAME & TITLE: **RAKESH PATEL, PRES**
FILING STATUS: **RENEWAL**
REGISTRATION FLAG: **YES**
SELF-CERTIFICATION ID: **179643**
SIGNATURE DATE: **08/30/2010**
SIGNATURE NAME & TITLE: **RAKESH PATEL, PRES**
FILING STATUS: **RENEWAL**
REGISTRATION FLAG: **YES**
SELF-CERTIFICATION ID: **179642**
SIGNATURE DATE: **11/02/2009**
SIGNATURE NAME & TITLE: **RAKESH PATEL, PRES**
FILING STATUS: **RENEWAL**
REGISTRATION FLAG: **YES**
SELF-CERTIFICATION ID: **179641**
SIGNATURE DATE: **04/07/2009**
SIGNATURE NAME & TITLE: **RAKESH PATEL, PRES**
FILING STATUS: **RENEWAL**
REGISTRATION FLAG: **YES**
SELF-CERTIFICATION ID: **179640**
SIGNATURE DATE: **01/29/2009**

SIGNATURE NAME & TITLE: **SAM SAGAR, MANAGER**
FILING STATUS: **RENEWAL**
REGISTRATION FLAG: **YES**
SELF-CERTIFICATION ID: **179639**
SIGNATURE DATE: **01/22/2008**
SIGNATURE NAME & TITLE: **SAM SAGER, MANAGER**
FILING STATUS: **RENEWAL**
REGISTRATION FLAG: **YES**
SELF-CERTIFICATION ID: **179638**
SIGNATURE DATE: **02/20/2007**
SIGNATURE NAME & TITLE: **SAM SAGER, OWNER**
FILING STATUS: **RENEWAL**
REGISTRATION FLAG: **YES**
SELF-CERTIFICATION ID: **179637**
SIGNATURE DATE: **01/27/2006**
SIGNATURE NAME & TITLE: **SAM SAGAR, NOT REPORTED**
FILING STATUS: **RENEWAL**
REGISTRATION FLAG: **YES**
SELF-CERTIFICATION ID: **179636**
SIGNATURE DATE: **01/20/2005**
SIGNATURE NAME & TITLE: **SAM SAGER, NOT REPORTED**
FILING STATUS: **RENEWAL**
REGISTRATION FLAG: **YES**
SELF-CERTIFICATION ID: **179635**
SIGNATURE DATE: **05/11/2004**
SIGNATURE NAME & TITLE: **SAM SAGER, MGR**
FILING STATUS: **RENEWAL**
REGISTRATION FLAG: **YES**
SELF-CERTIFICATION ID: **179634**
SIGNATURE DATE: **05/16/2003**
SIGNATURE NAME & TITLE: **HAWARI ALRIMAWI, OWNER**
FILING STATUS: **RENEWAL**
REGISTRATION FLAG: **YES**
SELF-CERTIFICATION ID: **179633**
SIGNATURE DATE: **06/20/2002**
SIGNATURE NAME & TITLE: **SAM SAGER, NOT REPORTED**
FILING STATUS: **RENEWAL**
REGISTRATION FLAG: **YES**
SELF-CERTIFICATION ID: **179632**
SIGNATURE DATE: **04/11/2001**
SIGNATURE NAME & TITLE: **FAZEL RAHMANI, PRES**
FILING STATUS: **INITIAL**
REGISTRATION FLAG: **YES**

CONSTRUCTION NOTIFICATION

NOTIFICATION CONSTRUCTION ID: **17744**
APPLICATION RECEIVED DATE: **02/23/2012**
SCHEDULE CONSTRUCTION DATE: **02/16/2012**

GENERAL DESCRIPTION OF PROPOSED CONSTRUCTION:

INSTALL NEW 4" RISER FOR ATG. REQUEST 30 DAY WAIVER.

UNDERGROUND STORAGE TANK

TANK ID: **1**
NUMBER OF COMPARTMENTS: **2**
INSTALLATION DATE: **07/15/1997**
REGISTRATION DATE: **08/21/1997**
TANK CAPACITY (GAL): **12000**
EMPTY TANK: **NOT EMPTY**
STATUS: **IN USE**
STATUS BEGIN DATE: **07/15/1997**
INTERNAL PROTECTION DATE: **NOT REPORTED**
REGULATORY STATUS: **FULLY REGULATED**
TANK DESIGN SINGLE WALL: **NO**
TANK DESIGN DOUBLE WALL: **YES**
PIPE DESIGN SINGLE WALL: **NO**
PIPE DESIGN DOUBLE WALL: **YES**

TANK DETAILS

MATERIAL:

FRP

CORROSION PROTECTION:

COMPOSITE TANK (STEEL W/FRP EXTERNAL LAMINATE),FRP TANK OR PIPING (NONCORRODIBLE)

EXTERNAL CONTAINMENT:

NOT REPORTED

TANK COMPLIANCE FLAG

CORROSION PROTECTION COMPLIANCE FLAG: **YES**

CORROSION PROTECTION VARIANCE: **NO VARIANCE**

COMPARTMENT DETAILS

UST COMPARTMENT ID: **176451**

TANK ID: **1**

COMPARTMENT LETTER: **A**

SUBSTANCES: **GASOLINE**

OTHER SUBSTANCES: **NOT REPORTED**

CAPACITY (GAL): **8000**

COMPARTMENT RELEASE DETECTION: **SIR (STAT. INVENTORY RECONCILIATION) & INVENTORY CONTROL**

SPILL CONTAINMENT AND OVERFILL PREVENTION: **TIGHT-FILL FITTING CONTAINER/BUCKET/SUMP,FACTORY - BUILT SPILL CONTAINER/BUCKET/SUMP,DELIVERY SHUT-OFF VALVE**

PIPING SYSTEMS

MATERIAL: **FRP**

CORROSION PROTECTION: **FRP TANK OR PIPING (NONCORRODIBLE)**

EXTERNAL CONTAINMENT: **NOT REPORTED**

CONNECTORS & VALVES:

NOT REPORTED

PIPEING RELEASE DETECTION:

ANNUAL PIPING TIGHTNESS TEST / ANNUAL ELECTRONIC MONITORING (@ 0.1 GPH),AUTO. LINE LEAK DETECTOR (3.0 GPH FOR PRESSURE PIPING),SIR (STAT. INVENTORY RECONCILIATION) & INVENTORY CONTROL

PIPE COMPLIANCE FLAG

CORROSION PROTECTION COMPLIANCE FLAG: **YES**

CORROSION PROTECTION VARIANCE: **NO VARIANCE**

TANK ID: **1**
NUMBER OF COMPARTMENTS: **2**
INSTALLATION DATE: **07/15/1997**
REGISTRATION DATE: **08/21/1997**
TANK CAPACITY (GAL): **12000**
EMPTY TANK: **NOT EMPTY**
STATUS: **IN USE**
STATUS BEGIN DATE: **07/15/1997**

INTERNAL PROTECTION DATE: **NOT REPORTED** REGULATORY STATUS: **FULLY REGULATED**
TANK DESIGN SINGLE WALL: **NO** TANK DESIGN DOUBLE WALL: **YES**
PIPE DESIGN SINGLE WALL: **NO** PIPE DESIGN DOUBLE WALL: **YES**

TANK DETAILS

MATERIAL:
FRP
CORROSION PROTECTION:
COMPOSITE TANK (STEEL W/FRP EXTERNAL LAMINATE),FRP TANK OR PIPING (NONCORRODIBLE)
EXTERNAL CONTAINMENT:
NOT REPORTED
TANK COMPLIANCE FLAG
CORROSION PROTECTION COMPLIANCE FLAG: **YES**
CORROSION PROTECTION VARIANCE: **NO VARIANCE**

COMPARTMENT DETAILS

UST COMPARTMENT ID: **176452**
TANK ID: **1**
COMPARTMENT LETTER: **B**
SUBSTANCES: **GASOLINE**
OTHER SUBSTANCES: **NOT REPORTED**
CAPACITY (GAL): **4000**
COMPARTMENT RELEASE DETECTION: **SIR (STAT. INVENTORY RECONCILIATION) & INVENTORY CONTROL**
SPILL CONTAINMENT AND OVERFILL PREVENTION: **TIGHT-FILL FITTING CONTAINER/BUCKET/SUMP,FACTORY - BUILT SPILL CONTAINER/BUCKET/SUMP,DELIVERY SHUT-OFF VALVE**

PIPING SYSTEMS

MATERIAL: **FRP**
CORROSION PROTECTION: **FRP TANK OR PIPING (NONCORRODIBLE)**
EXTERNAL CONTAINMENT: **NOT REPORTED**
CONNECTORS & VALVES:
NOT REPORTED
PIPEING RELEASE DETECTION:
ANNUAL PIPING TIGHTNESS TEST / ANNUAL ELECTRONIC MONITORING (@ 0.1 GPH),AUTO. LINE LEAK DETECTOR (3.0 GPH FOR PRESSURE PIPING),SIR (STAT. INVENTORY RECONCILIATION) & INVENTORY CONTROL
PIPE COMPLIANCE FLAG
CORROSION PROTECTION COMPLIANCE FLAG: **YES**
CORROSION PROTECTION VARIANCE: **NO VARIANCE**

ABOVEGROUND STORAGE TANK INFORMATION

NO ABOVEGROUND STORAGE TANK DATA REPORTED FOR THIS FACILITY

Back to Report Summary

Petroleum Storage Tanks (PST)

MAP ID# 155 **Distance from Property: 0.23 mi. (1,214 ft.) SE**

FACILITY INFORMATION

ID#: **54776**
NAME: **STOP AND SHOP**
ADDRESS: **4401 N GALLOWAY AVE STE 100**
MESQUITE, TX 75150-4292
COUNTY: **DALLAS**
REGION: **4**
TYPE: **RETAIL**
BEGIN DATE: **07/19/1990**
STATUS: **ACTIVE**
EXEMPT STATUS: **NO**
RECORDS OFF-SITE: **NO**
NUMBER OF ACTIVE UNDERGROUND TANKS: **3**
NUMBER OF ACTIVE ABOVEGROUND TANKS: **0**

CONTACT INFORMATION

NAME: **RAKESH PATEL**
TITLE: **PRES**
ORGANIZATION: **STOP AND SHOP**
MAIL ADDRESS: **MAILING ADDRESS NOT REPORTED**
CITY NOT REPORTED
PHONE: **(214) 4486565 0**

APPLICATION INFORMATION:

RECEIVED DATE ON EARLIEST REGISTRATION FORM: **04/30/2015**
SIGNATURE DATE ON EARLIEST REGISTRATION FORM: **03/16/2015**
SIGNATURE NAME & TITLE: **RAKESH PATEL, NOT REPORTED**
ENFORCEMENT ACTION DATE: **NOT REPORTED**

OWNER

OWNER NUMBER: **CN602943722**
NAME: **JAI KAPISH CORPORATION**
CONTACT ADDRESS: **1222 EASTWICK CIR**
MURPHY TX 75094
TYPE: **CORPORATION/COMPANY**
BEGIN DATE: **08/17/2005**
CONTACT ROLE: **OWNCON**
CONTACT NAME: **RAKESH PATEL**
CONTACT TITLE: **PRES**
ORGANIZATION: **JAI KAPISH CORPORATION**
PHONE: **(214) 4486565 0**
FAX: **NOT REPORTED**
EMAIL: **NOT REPORTED**

OPERATOR

OPERATOR NUMBER: **CN602943722**
NAME: **JAI KAPISH CORPORATION**
CONTACT ADDRESS: **1222 EASTWICK CIR**
MURPHY TX 75094
TYPE: **CORPORATION/COMPANY**
BEGIN DATE: **08/17/2005**
CONTACT ROLE: **OPRCON**
CONTACT NAME: **RAKESH PATEL**
CONTACT TITLE: **PRES**

ORGANIZATION: **JAI KAPISH CORPORATION**
PHONE: **(214) 4486565 0**
FAX: **NOT REPORTED**
EMAIL: **NOT REPORTED**

SELF-CERTIFICATION

SELF-CERTIFICATION ID: **252307**
SIGNATURE DATE: **03/16/2015**
SIGNATURE NAME & TITLE: **RAKESH PATEL, PRES**
FILING STATUS: **RENEWAL**
REGISTRATION FLAG: **YES**
SELF-CERTIFICATION ID: **234307**
SIGNATURE DATE: **03/16/2014**
SIGNATURE NAME & TITLE: **RAKESH PATEL, PRES**
FILING STATUS: **RENEWAL**
REGISTRATION FLAG: **YES**
SELF-CERTIFICATION ID: **87421**
SIGNATURE DATE: **04/01/2013**
SIGNATURE NAME & TITLE: **RAKESH PATEL, PRESIDENT**
FILING STATUS: **RENEWAL**
REGISTRATION FLAG: **YES**
SELF-CERTIFICATION ID: **87420**
SIGNATURE DATE: **04/23/2012**
SIGNATURE NAME & TITLE: **RAKESH PATEL, PRES**
FILING STATUS: **RENEWAL**
REGISTRATION FLAG: **YES**
SELF-CERTIFICATION ID: **87419**
SIGNATURE DATE: **08/16/2011**
SIGNATURE NAME & TITLE: **RAKESH PATEL, PRES**
FILING STATUS: **RENEWAL**
REGISTRATION FLAG: **YES**
SELF-CERTIFICATION ID: **87418**
SIGNATURE DATE: **03/25/2010**
SIGNATURE NAME & TITLE: **RAKESH PATEL, PRESIDENT**
FILING STATUS: **RENEWAL**
REGISTRATION FLAG: **YES**
SELF-CERTIFICATION ID: **87417**
SIGNATURE DATE: **04/03/2009**
SIGNATURE NAME & TITLE: **RAKESH PATEL, PRESIDENT**
FILING STATUS: **RENEWAL**
REGISTRATION FLAG: **YES**
SELF-CERTIFICATION ID: **87416**
SIGNATURE DATE: **03/31/2008**
SIGNATURE NAME & TITLE: **RAKESH PATEL, PRESIDENT**
FILING STATUS: **RENEWAL**
REGISTRATION FLAG: **YES**
SELF-CERTIFICATION ID: **87415**
SIGNATURE DATE: **03/31/2007**

SIGNATURE NAME & TITLE: **RAKESH PATEL, PRES**
FILING STATUS: **RENEWAL**
REGISTRATION FLAG: **YES**
SELF-CERTIFICATION ID: **87414**
SIGNATURE DATE: **02/15/2006**
SIGNATURE NAME & TITLE: **RAKESH PATEL, PRES**
FILING STATUS: **RENEWAL**
REGISTRATION FLAG: **YES**
SELF-CERTIFICATION ID: **87413**
SIGNATURE DATE: **08/17/2005**
SIGNATURE NAME & TITLE: **RAKESH PATEL, PRES**
FILING STATUS: **INITIAL**
REGISTRATION FLAG: **YES**
SELF-CERTIFICATION ID: **87412**
SIGNATURE DATE: **06/08/2005**
SIGNATURE NAME & TITLE: **FARHAN MEMON, OWNER**
FILING STATUS: **INITIAL**
REGISTRATION FLAG: **YES**
SELF-CERTIFICATION ID: **87411**
SIGNATURE DATE: **05/01/2004**
SIGNATURE NAME & TITLE: **NIROJ PANT, OWNER**
FILING STATUS: **RENEWAL**
REGISTRATION FLAG: **YES**
SELF-CERTIFICATION ID: **87410**
SIGNATURE DATE: **09/30/2003**
SIGNATURE NAME & TITLE: **NIROJ PANT, OWNER**
FILING STATUS: **INITIAL**
REGISTRATION FLAG: **YES**
SELF-CERTIFICATION ID: **87409**
SIGNATURE DATE: **02/20/2001**
SIGNATURE NAME & TITLE: **KARIM PANJWANI, PRES**
FILING STATUS: **INITIAL**
REGISTRATION FLAG: **YES**

CONSTRUCTION NOTIFICATION

NO CONSTRUCTION NOTIFICATION DATA REPORTED FOR THIS FACILITY

UNDERGROUND STORAGE TANK

TANK ID: **1**
NUMBER OF COMPARTMENTS: **1**
INSTALLATION DATE: **04/01/1989**
REGISTRATION DATE: **06/18/1990**
TANK CAPACITY (GAL): **10000**
EMPTY TANK: **NOT EMPTY**
STATUS: **IN USE**
STATUS BEGIN DATE: **04/01/1989**
INTERNAL PROTECTION DATE: **NOT REPORTED**
REGULATORY STATUS: **FULLY REGULATED**
TANK DESIGN SINGLE WALL: **YES**
TANK DESIGN DOUBLE WALL: **NO**
PIPE DESIGN SINGLE WALL: **YES**
PIPE DESIGN DOUBLE WALL: **NO**

TANK DETAILS

MATERIAL:
NOT REPORTED
CORROSION PROTECTION:

COMPOSITE TANK (STEEL W/FRP EXTERNAL LAMINATE)

EXTERNAL CONTAINMENT:

NOT REPORTED

TANK COMPLIANCE FLAG

CORROSION PROTECTION COMPLIANCE FLAG: **YES**

CORROSION PROTECTION VARIANCE: **NO VARIANCE**

COMPARTMENT DETAILS

UST COMPARTMENT ID: **82084**

TANK ID: **1**

COMPARTMENT LETTER: **A**

SUBSTANCES: **GASOLINE**

OTHER SUBSTANCES: **NOT REPORTED**

CAPACITY (GAL): **10000**

COMPARTMENT RELEASE DETECTION: **VAPOR MONITORING,AUTOMATIC TANK GAUGE TEST & INVENTORY CONTROL**

SPILL CONTAINMENT AND OVERFILL PREVENTION: **TIGHT-FILL FITTING CONTAINER/BUCKET/SUMP,FACTORY - BUILT SPILL CONTAINER/BUCKET/SUMP,DELIVERY SHUT-OFF VALVE**

PIPING SYSTEMS

MATERIAL: **FRP**

CORROSION PROTECTION: **FRP TANK OR PIPING (NONCORRODIBLE)**

EXTERNAL CONTAINMENT: **NOT REPORTED**

CONNECTORS & VALVES:

NOT REPORTED

PIPEING RELEASE DETECTION:

VAPOR MONITORING,ANNUAL PIPING TIGHTNESS TEST / ANNUAL ELECTRONIC MONITORING (@ 0.1 GPH),AUTO. LINE LEAK DETECTOR (3.0 GPH FOR PRESSURE PIPING)

PIPE COMPLIANCE FLAG

CORROSION PROTECTION COMPLIANCE FLAG: **YES**

CORROSION PROTECTION VARIANCE: **NO VARIANCE**

TANK ID: **2**

NUMBER OF COMPARTMENTS: **1**

INSTALLATION DATE: **04/01/1989**

REGISTRATION DATE: **06/18/1990**

TANK CAPACITY (GAL): **10000**

EMPTY TANK: **NOT EMPTY**

STATUS: **IN USE**

STATUS BEGIN DATE: **04/01/1989**

INTERNAL PROTECTION DATE: **NOT REPORTED**

REGULATORY STATUS: **FULLY REGULATED**

TANK DESIGN SINGLE WALL: **YES**

TANK DESIGN DOUBLE WALL: **NO**

PIPE DESIGN SINGLE WALL: **YES**

PIPE DESIGN DOUBLE WALL: **NO**

TANK DETAILS

MATERIAL:

NOT REPORTED

CORROSION PROTECTION:

COMPOSITE TANK (STEEL W/FRP EXTERNAL LAMINATE)

EXTERNAL CONTAINMENT:

NOT REPORTED

TANK COMPLIANCE FLAG

CORROSION PROTECTION COMPLIANCE FLAG: **YES**

CORROSION PROTECTION VARIANCE: **NO VARIANCE**

COMPARTMENT DETAILS

UST COMPARTMENT ID: **82085**
TANK ID: **2**
COMPARTMENT LETTER: **A**
SUBSTANCES: **GASOLINE**
OTHER SUBSTANCES: **NOT REPORTED**
CAPACITY (GAL): **10000**
COMPARTMENT RELEASE DETECTION: **VAPOR MONITORING,AUTOMATIC TANK GAUGE TEST & INVENTORY CONTROL**
SPILL CONTAINMENT AND OVERFILL PREVENTION: **TIGHT-FILL FITTING CONTAINER/BUCKET/SUMP,FACTORY - BUILT SPILL CONTAINER/BUCKET/SUMP,DELIVERY SHUT-OFF VALVE**

PIPING SYSTEMS

MATERIAL: **FRP**
CORROSION PROTECTION: **FRP TANK OR PIPING (NONCORRODIBLE)**
EXTERNAL CONTAINMENT: **NOT REPORTED**
CONNECTORS & VALVES:
NOT REPORTED
PIPEING RELEASE DETECTION:
VAPOR MONITORING,ANNUAL PIPING TIGHTNESS TEST / ANNUAL ELECTRONIC MONITORING (@ 0.1 GPH),AUTO. LINE LEAK DETECTOR (3.0 GPH FOR PRESSURE PIPING)
PIPE COMPLIANCE FLAG
CORROSION PROTECTION COMPLIANCE FLAG: **YES**
CORROSION PROTECTION VARIANCE: **NO VARIANCE**

TANK ID: **3**
NUMBER OF COMPARTMENTS: **1**
INSTALLATION DATE: **04/01/1989**
REGISTRATION DATE: **06/18/1990**
TANK CAPACITY (GAL): **10000**
EMPTY TANK: **NOT EMPTY**
STATUS: **IN USE**
STATUS BEGIN DATE: **04/01/1989**
INTERNAL PROTECTION DATE: **NOT REPORTED**
REGULATORY STATUS: **FULLY REGULATED**
TANK DESIGN SINGLE WALL: **YES**
TANK DESIGN DOUBLE WALL: **NO**
PIPE DESIGN SINGLE WALL: **YES**
PIPE DESIGN DOUBLE WALL: **NO**

TANK DETAILS

MATERIAL:
NOT REPORTED
CORROSION PROTECTION:
COMPOSITE TANK (STEEL W/FRP EXTERNAL LAMINATE)
EXTERNAL CONTAINMENT:
NOT REPORTED
TANK COMPLIANCE FLAG
CORROSION PROTECTION COMPLIANCE FLAG: **YES**
CORROSION PROTECTION VARIANCE: **NO VARIANCE**

COMPARTMENT DETAILS

UST COMPARTMENT ID: **82086**
TANK ID: **3**
COMPARTMENT LETTER: **A**
SUBSTANCES: **GASOLINE**
OTHER SUBSTANCES: **NOT REPORTED**
CAPACITY (GAL): **10000**
COMPARTMENT RELEASE DETECTION: **VAPOR MONITORING,AUTOMATIC TANK GAUGE TEST & INVENTORY CONTROL**

SPILL CONTAINMENT AND OVERFILL PREVENTION: **TIGHT-FILL FITTING CONTAINER/BUCKET/SUMP,FACTORY - BUILT SPILL CONTAINER/BUCKET/SUMP,DELIVERY SHUT-OFF VALVE**

PIPING SYSTEMS

MATERIAL: **FRP**

CORROSION PROTECTION: **FRP TANK OR PIPING (NONCORRODIBLE)**

EXTERNAL CONTAINMENT: **NOT REPORTED**

CONNECTORS & VALVES:

NOT REPORTED

PIPEING RELEASE DETECTION:

VAPOR MONITORING,ANNUAL PIPING TIGHTNESS TEST / ANNUAL ELECTRONIC MONITORING (@ 0.1 GPH),AUTO. LINE LEAK DETECTOR (3.0 GPH FOR PRESSURE PIPING)

PIPE COMPLIANCE FLAG

CORROSION PROTECTION COMPLIANCE FLAG: **YES**

CORROSION PROTECTION VARIANCE: **NO VARIANCE**

ABOVEGROUND STORAGE TANK INFORMATION

NO ABOVEGROUND STORAGE TANK DATA REPORTED FOR THIS FACILITY

Back to Report Summary

Petroleum Storage Tanks (PST)

MAP ID# 156 **Distance from Property: 0.24 mi. (1,267 ft.) SW**

FACILITY INFORMATION

ID#: **30984**
NAME: **LAKE HIGHLANDS AUTOMOTIVE**
ADDRESS: **10702 AUDELIA RD**
DALLAS, TX 75238-1006
COUNTY: **DALLAS**
REGION: **4**
TYPE: **RETAIL**
BEGIN DATE: **11/10/1986**
STATUS: **INACTIVE**
EXEMPT STATUS: **NO**
RECORDS OFF-SITE: **NO**
NUMBER OF ACTIVE UNDERGROUND TANKS: **0**
NUMBER OF ACTIVE ABOVEGROUND TANKS: **0**

CONTACT INFORMATION

NAME: **NOT REPORTED**
TITLE: **NOT REPORTED**
ORGANIZATION: **LAKE HIGHLANDS AUTOMOTIVE**
MAIL ADDRESS: **MAILING ADDRESS NOT REPORTED**
CITY NOT REPORTED
PHONE: **(214) 3407991 0**

APPLICATION INFORMATION:

RECEIVED DATE ON EARLIEST REGISTRATION FORM: **05/08/1986**
SIGNATURE DATE ON EARLIEST REGISTRATION FORM: **05/06/1986**
SIGNATURE NAME & TITLE: **WESLEY WALKER, PRES**
ENFORCEMENT ACTION DATE: **NOT REPORTED**

OWNER

OWNER NUMBER: **CN600269971**
NAME: **AUDELIA AUTOMOTIVE INC**
CONTACT ADDRESS: **2369 CLARIDGE CIR**
PLANO TX 75075
TYPE: **CORPORATION/COMPANY**
BEGIN DATE: **11/10/1986**
CONTACT ROLE: **OWNCON**
CONTACT NAME: **NOT REPORTED**
CONTACT TITLE: **NOT REPORTED**
ORGANIZATION: **AUDELIA AUTOMOTIVE INC**
PHONE: **(214) 3632566 0**
FAX: **NOT REPORTED**
EMAIL: **NOT REPORTED**

OPERATOR

OPERATOR NUMBER: **CN600269971**
NAME: **AUDELIA AUTOMOTIVE INC**
CONTACT ADDRESS: **10702 AUDELIA RD**
DALLAS TX 75238
TYPE: **CORPORATION/COMPANY**
BEGIN DATE: **11/10/1986**
CONTACT ROLE: **OPRCON**
CONTACT NAME: **NOT REPORTED**
CONTACT TITLE: **NOT REPORTED**

Petroleum Storage Tanks (PST)

ORGANIZATION: **AUDELIA AUTOMOTIVE INC**
PHONE: **(214) 3407991 0**
FAX: **NOT REPORTED**
EMAIL: **NOT REPORTED**

SELF-CERTIFICATION

-**NO SELF-CERTIFICATION INFORMATION REPORTED-**

CONSTRUCTION NOTIFICATION

NO CONSTRUCTION NOTIFICATION DATA REPORTED FOR THIS FACILITY

UNDERGROUND STORAGE TANK

TANK ID: **1**
NUMBER OF COMPARTMENTS: **1**
INSTALLATION DATE: **01/01/1985**
REGISTRATION DATE: **05/08/1986**
TANK CAPACITY (GAL): **500**
EMPTY TANK: **NOT EMPTY**
STATUS: **PERM FILLED IN PLACE**
STATUS BEGIN DATE: **01/30/1989**
INTERNAL PROTECTION DATE: **NOT REPORTED**
REGULATORY STATUS: **FULLY REGULATED**
TANK DESIGN SINGLE WALL: **NO**
TANK DESIGN DOUBLE WALL: **NO**
PIPE DESIGN SINGLE WALL: **NO**
PIPE DESIGN DOUBLE WALL: **NO**

TANK DETAILS

MATERIAL:
STEEL
CORROSION PROTECTION:
NOT REPORTED
EXTERNAL CONTAINMENT:
NOT REPORTED
TANK COMPLIANCE FLAG
CORROSION PROTECTION COMPLIANCE FLAG: **NO**
CORROSION PROTECTION VARIANCE: **NO VARIANCE**

COMPARTMENT DETAILS

UST COMPARTMENT ID: **78296**
TANK ID: **1**
COMPARTMENT LETTER: **A**
SUBSTANCES: **USED OIL**
OTHER SUBSTANCES: **NOT REPORTED**
CAPACITY (GAL): **NOT REPORTED**
COMPARTMENT RELEASE DETECTION: **NOT REPORTED**
SPILL CONTAINMENT AND OVERFILL PREVENTION: **NOT REPORTED**

PIPING SYSTEMS

MATERIAL: **NOT REPORTED**
CORROSION PROTECTION: **NOT REPORTED**
EXTERNAL CONTAINMENT: **NOT REPORTED**
CONNECTORS & VALVES:
NOT REPORTED
PIPEING RELEASE DETECTION:
NOT REPORTED
PIPE COMPLIANCE FLAG
CORROSION PROTECTION COMPLIANCE FLAG: **NO**
CORROSION PROTECTION VARIANCE: **NO VARIANCE**

ABOVEGROUND STORAGE TANK INFORMATION

NO ABOVEGROUND STORAGE TANK DATA REPORTED FOR THIS FACILITY

Back to Report Summary

Petroleum Storage Tanks (PST)

MAP ID# 156 **Distance from Property: 0.23 mi. (1,214 ft.) W**

FACILITY INFORMATION

ID#: **30986**
NAME: **LUBE PIT STOP OF TX**
ADDRESS: **10710 AUDELIA RD**
DALLAS, TX 75238-1006
COUNTY: **DALLAS**
REGION: **4**
TYPE: **RETAIL**
BEGIN DATE: **11/10/1986**
STATUS: **INACTIVE**
EXEMPT STATUS: **NO**
RECORDS OFF-SITE: **NO**
NUMBER OF ACTIVE UNDERGROUND TANKS: **0**
NUMBER OF ACTIVE ABOVEGROUND TANKS: **0**

CONTACT INFORMATION

NAME: **NOT REPORTED**
TITLE: **NOT REPORTED**
ORGANIZATION: **LUBE PIT STOP OF TX INC**
MAIL ADDRESS: **MAILING ADDRESS NOT REPORTED**
CITY NOT REPORTED
PHONE: **(214) 3407991 0**

APPLICATION INFORMATION:

RECEIVED DATE ON EARLIEST REGISTRATION FORM: **05/08/1986**
SIGNATURE DATE ON EARLIEST REGISTRATION FORM: **05/06/1986**
SIGNATURE NAME & TITLE: **WESLEY D WALKER, PRES**
ENFORCEMENT ACTION DATE: **NOT REPORTED**

OWNER

OWNER NUMBER: **CN603566076**
NAME: **OIL WELL DEVELOPMENT COMPANY**
CONTACT ADDRESS: **OWNER ADDRESS NOT REPORTED**
CITY NOT REPORTED
TYPE: **CORPORATION/COMPANY**
BEGIN DATE: **11/10/1986**
CONTACT ROLE: **NOT REPORTED**
CONTACT NAME: **NOT REPORTED**
CONTACT TITLE: **NOT REPORTED**
ORGANIZATION: **NOT REPORTED**
PHONE: **NOT REPORTED**
FAX: **NOT REPORTED**
EMAIL: **NOT REPORTED**

OPERATOR

NO OPERATOR INFORMATION REPORTED

SELF-CERTIFICATION

-NO SELF-CERTIFICATION INFORMATION REPORTED-

CONSTRUCTION NOTIFICATION

NO CONSTRUCTION NOTIFICATION DATA REPORTED FOR THIS FACILITY

UNDERGROUND STORAGE TANK

TANK ID: **1**
INSTALLATION DATE: **01/01/1981**
TANK CAPACITY (GAL): **500**
NUMBER OF COMPARTMENTS: **1**
REGISTRATION DATE: **05/08/1986**
EMPTY TANK: **NOT EMPTY**

STATUS: **REMOVED FROM GROUND**
STATUS BEGIN DATE: **08/31/1998**
INTERNAL PROTECTION DATE: **NOT REPORTED**
REGULATORY STATUS: **FULLY REGULATED**
TANK DESIGN SINGLE WALL: **NO**
TANK DESIGN DOUBLE WALL: **NO**
PIPE DESIGN SINGLE WALL: **NO**
PIPE DESIGN DOUBLE WALL: **NO**

TANK DETAILS

MATERIAL:
STEEL
CORROSION PROTECTION:
NOT REPORTED
EXTERNAL CONTAINMENT:
NOT REPORTED
TANK COMPLIANCE FLAG
CORROSION PROTECTION COMPLIANCE FLAG: **NO**
CORROSION PROTECTION VARIANCE: **NO VARIANCE**

COMPARTMENT DETAILS

UST COMPARTMENT ID: **78297**
TANK ID: **1**
COMPARTMENT LETTER: **A**
SUBSTANCES: **USED OIL**
OTHER SUBSTANCES: **NOT REPORTED**
CAPACITY (GAL): **500**
COMPARTMENT RELEASE DETECTION: **NOT REPORTED**
SPILL CONTAINMENT AND OVERFILL PREVENTION: **NOT REPORTED**

PIPING SYSTEMS

MATERIAL: **NOT REPORTED**
CORROSION PROTECTION: **NOT REPORTED**
EXTERNAL CONTAINMENT: **NOT REPORTED**
CONNECTORS & VALVES:
NOT REPORTED
PIPEING RELEASE DETECTION:
NOT REPORTED
PIPE COMPLIANCE FLAG
CORROSION PROTECTION COMPLIANCE FLAG: **NO**
CORROSION PROTECTION VARIANCE: **NO VARIANCE**

ABOVEGROUND STORAGE TANK INFORMATION

NO ABOVEGROUND STORAGE TANK DATA REPORTED FOR THIS FACILITY

Back to Report Summary

Industrial and Hazardous Waste Sites (IHW)

MAP ID# 156 **Distance from Property: 0.24 mi. (1,267 ft.) SW**

FACILITY INFORMATION

REGISTRATION#: **72674** EPA ID: **NOT REPORTED**
TNRCC ID #: **27113**
NAME: **AUDELIA AUTOMOTIVE**
ADDRESS: **10702 AUDELIA RD**
DALLAS, TX 75238
CONTACT: **KEITH BYRD**
PHONE: **214-3407991**
BUSINESS DESCRIPTION: **THIS REGISTRATION WAS INACTIVATED BECAUSE THERE WERE ONLY 6-DIGIT WASTE CODES ONTHE NOR AND NO WASTE ACTIVITY WAS REPORTED IN 1994, 1995 AND 1996.**
INDUSTRIAL WASTE PERMIT #: **NOT REPORTED**
MUNICIPAL WASTE PERMIT #: **NOT REPORTED**
SIC CODE: **NOT REPORTED**
WASTE GENERATOR: **YES**
WASTE RECEIVER: **NO**
WASTE TRANSPORTER: **NO**
TRANSFER FACILITY: **NO**
MAQUILADORA (MEXICAN FACILITY): **NO**
STATUS: **INACTIVE**
AMOUNT OF WASTE GENERATED: **CONDITIONALLY EXEMPT SMALL QUANTITY GENERATOR**
GENERATOR TYPE: **NON-INDUSTRIAL AND/OR MUNICIPAL**
THIS FACILITY IS A NOTIFIER
THIS FACILITY IS NOT A STEERS REPORTER - (STATE OF TEXAS ENVIRONMENTAL ELECTRONIC REPORTING SYSTEM)
THIS FACILITY IS NOT REQUIRED TO SUBMIT AN ANNUAL WASTE SUMMARY REPORT
THIS FACILITY IS NOT INVOLVED IN RECYCLING ACTIVITIES
LAST UPDATE TO TRACS (TCEQ REGULATORY ACTIVITIES AND COMPLIANCE SYSTEM): **06/02/2003**

OWNER INFORMATION

NAME: **AUDELIA AUTOMOTIVE INC**
ADDRESS: **10702 AUDELIA RD**
DALLAS, TX 75238
PHONE: **1-214-3407991**

ACTIVITIES

ACTIVITY TYPE: **UNKNOWN**
ACTIVITY DESCRIPTION: **NOT REPORTED**

WASTE

WASTE ID: **52875**
WASTE CODE STATUS: **INACTIVE**
WASTE IS RADIOACTIVE: **NO**
WASTE IS TREATED OFF SITE: **NO**
GENERATOR'S DESCRIPTION OF WASTE: **NOT REPORTED**

WASTE ID: **52876**
WASTE CODE STATUS: **INACTIVE**
WASTE IS RADIOACTIVE: **NO**
WASTE IS TREATED OFF SITE: **NO**
GENERATOR'S DESCRIPTION OF WASTE: **NOT REPORTED**

Back to Report Summary

Petroleum Storage Tanks (PST)

MAP ID# 157 **Distance from Property: 0.23 mi. (1,214 ft.) NE**

FACILITY INFORMATION

ID#: **84027**
NAME: **7-ELEVEN STORE 34490**
ADDRESS: **9220 SKILLMAN ST**
DALLAS, TX 75243-9033
COUNTY: **DALLAS**
REGION: **4**
TYPE: **RETAIL**
BEGIN DATE: **08/01/2010**
STATUS: **ACTIVE**
EXEMPT STATUS: **NO**
RECORDS OFF-SITE: **NO**
NUMBER OF ACTIVE UNDERGROUND TANKS: **2**
NUMBER OF ACTIVE ABOVEGROUND TANKS: **0**

APPLICATION INFORMATION:

RECEIVED DATE ON EARLIEST REGISTRATION FORM: **09/22/2010**
SIGNATURE DATE ON EARLIEST REGISTRATION FORM: **09/10/2010**
SIGNATURE NAME & TITLE: **SCOTT JOHNSON, GAS & ENV MGR**
ENFORCEMENT ACTION DATE: **NOT REPORTED**

CONTACT INFORMATION

NAME: **PEGGIE BETZ**
TITLE: **ENV SPEC**
ORGANIZATION: **7-ELEVEN STORE 34490**
MAIL ADDRESS: **MAILING ADDRESS NOT REPORTED**
CITY NOT REPORTED
PHONE: **(972) 8287805 0**

OWNER

OWNER NUMBER: **CN600240329**
NAME: **7-ELEVEN INC**
CONTACT ADDRESS: **1722 ROUTH ST STE 1000**
DALLAS TX 75201
TYPE: **CORPORATION/COMPANY**
BEGIN DATE: **08/01/2010**
CONTACT ROLE: **OWNCON**
CONTACT NAME: **SCOTT JOHNSON**
CONTACT TITLE: **GAS & ENV COMP MGR**
ORGANIZATION: **7-ELEVEN INC**
PHONE: **(847) 6081136 0**
FAX: **NOT REPORTED**
EMAIL: **NOT REPORTED**

OPERATOR

OPERATOR NUMBER: **CN600240329**
NAME: **7-ELEVEN INC**
CONTACT ADDRESS: **1202 RICHARDSON DR**
RICHARDSON TX 75080
TYPE: **CORPORATION/COMPANY**
BEGIN DATE: **08/01/2010**
CONTACT ROLE: **OPRCON**
CONTACT NAME: **CRAIG ZIMMER**
CONTACT TITLE: **NOT REPORTED**

ORGANIZATION: **7-ELEVEN INC**
PHONE: **(214) 8611274 0**
FAX: **(214) 8611270**
EMAIL: **NOT REPORTED**

SELF-CERTIFICATION

SELF-CERTIFICATION ID: **263685**
SIGNATURE DATE: **01/19/2016**
SIGNATURE NAME & TITLE: **RAYMOND MCNIECE, ENVIRONMENTAL MGR**
FILING STATUS: **RENEWAL**
REGISTRATION FLAG: **YES**
SELF-CERTIFICATION ID: **246742**
SIGNATURE DATE: **01/15/2015**
SIGNATURE NAME & TITLE: **RAYMOND MCNIECE, ENVIRONMENTAL MGR**
FILING STATUS: **RENEWAL**
REGISTRATION FLAG: **YES**
SELF-CERTIFICATION ID: **230254**
SIGNATURE DATE: **01/13/2014**
SIGNATURE NAME & TITLE: **RAYMOND MCNIECE, ENVIRONMENTAL MGR**
FILING STATUS: **RENEWAL**
REGISTRATION FLAG: **YES**
SELF-CERTIFICATION ID: **215716**
SIGNATURE DATE: **12/19/2012**
SIGNATURE NAME & TITLE: **SCOTT T JOHNSON, REGION GAS MGR**
FILING STATUS: **RENEWAL**
REGISTRATION FLAG: **YES**
SELF-CERTIFICATION ID: **215715**
SIGNATURE DATE: **12/18/2011**
SIGNATURE NAME & TITLE: **SCOTT T JOHNSON, REGION GAS MGR**
FILING STATUS: **RENEWAL**
REGISTRATION FLAG: **YES**
SELF-CERTIFICATION ID: **215714**
SIGNATURE DATE: **02/11/2011**
SIGNATURE NAME & TITLE: **SCOTT JOHNSON, GAS & ENV COMP MGR**
FILING STATUS: **RENEWAL**
REGISTRATION FLAG: **YES**
SELF-CERTIFICATION ID: **215713**
SIGNATURE DATE: **09/10/2010**
SIGNATURE NAME & TITLE: **SCOTT JOHNSON, GAS & ENV MGR**
FILING STATUS: **INITIAL**
REGISTRATION FLAG: **YES**

CONSTRUCTION NOTIFICATION

NOTIFICATION CONSTRUCTION ID: **23227**
APPLICATION RECEIVED DATE: **06/28/2010**
SCHEDULE CONSTRUCTION DATE: **07/05/2010**
GENERAL DESCRIPTION OF PROPOSED CONSTRUCTION:
INSTALLATION OF (1) NEW DOUBLE WALL FIBERGLASS 15K GALLON RUL UST, AND (1) NEW D OUBLE WALL FIBERGLASS 15K GALLON PUL/DSL SPLIT TANK. DOUBLE WALL FLEXIBLE PIPING AND 6 MPD'S

UNDERGROUND STORAGE TANK

TANK ID: **1**
NUMBER OF COMPARTMENTS: **1**
INSTALLATION DATE: **08/01/2010**
REGISTRATION DATE: **09/22/2010**
TANK CAPACITY (GAL): **15000**
EMPTY TANK: **NOT EMPTY**
STATUS: **IN USE**
STATUS BEGIN DATE: **08/01/2010**
INTERNAL PROTECTION DATE: **NOT REPORTED**
REGULATORY STATUS: **FULLY REGULATED**
TANK DESIGN SINGLE WALL: **NO**
TANK DESIGN DOUBLE WALL: **YES**
PIPE DESIGN SINGLE WALL: **NO**
PIPE DESIGN DOUBLE WALL: **NO**

TANK DETAILS

MATERIAL:
FRP
CORROSION PROTECTION:
FRP TANK OR PIPING (NONCORRODIBLE)
EXTERNAL CONTAINMENT:
NOT REPORTED
TANK COMPLIANCE FLAG
CORROSION PROTECTION COMPLIANCE FLAG: **YES**
CORROSION PROTECTION VARIANCE: **NO VARIANCE**

COMPARTMENT DETAILS

UST COMPARTMENT ID: **179487**
TANK ID: **1**
COMPARTMENT LETTER: **A**
SUBSTANCES: **GASOLINE**
OTHER SUBSTANCES: **NOT REPORTED**
CAPACITY (GAL): **15000**
COMPARTMENT RELEASE DETECTION: **INTERSTITIAL MONITORING WITHIN SECONDARY WALL/JACKET**
SPILL CONTAINMENT AND OVERFILL PREVENTION: **TIGHT-FILL FITTING CONTAINER/BUCKET/SUMP,FACTORY - BUILT SPILL CONTAINER/BUCKET/SUMP,DELIVERY SHUT-OFF VALVE,ALARM (SET@<=90%) W3A OR 3B**

PIPING SYSTEMS

MATERIAL: **NOT REPORTED**
CORROSION PROTECTION: **FRP TANK OR PIPING (NONCORRODIBLE)**
EXTERNAL CONTAINMENT: **NOT REPORTED**
CONNECTORS & VALVES:
NOT REPORTED
PIPEING RELEASE DETECTION:
INTERSTITIAL MONITORING WITHIN SECONDARY WALL/JACKET,AUTO. LINE LEAK DETECTOR (3.0 GPH FOR PRESSURE PIPING)
PIPE COMPLIANCE FLAG
CORROSION PROTECTION COMPLIANCE FLAG: **YES**
CORROSION PROTECTION VARIANCE: **NO VARIANCE**

TANK ID: **2**
NUMBER OF COMPARTMENTS: **2**
INSTALLATION DATE: **08/01/2010**
REGISTRATION DATE: **09/22/2010**
TANK CAPACITY (GAL): **15000**
EMPTY TANK: **NOT EMPTY**
STATUS: **IN USE**
STATUS BEGIN DATE: **08/01/2010**
INTERNAL PROTECTION DATE: **NOT REPORTED**
REGULATORY STATUS: **FULLY REGULATED**
TANK DESIGN SINGLE WALL: **NO**
TANK DESIGN DOUBLE WALL: **YES**

PIPE DESIGN SINGLE WALL: **NO** PIPE DESIGN DOUBLE WALL: **NO**

TANK DETAILS

MATERIAL:

FRP

CORROSION PROTECTION:

FRP TANK OR PIPING (NONCORRODIBLE)

EXTERNAL CONTAINMENT:

NOT REPORTED

TANK COMPLIANCE FLAG

CORROSION PROTECTION COMPLIANCE FLAG: **YES**

CORROSION PROTECTION VARIANCE: **NO VARIANCE**

COMPARTMENT DETAILS

UST COMPARTMENT ID: **179488**

TANK ID: **2**

COMPARTMENT LETTER: **A**

SUBSTANCES: **GASOLINE**

OTHER SUBSTANCES: **NOT REPORTED**

CAPACITY (GAL): **7000**

COMPARTMENT RELEASE DETECTION: **INTERSTITIAL MONITORING WITHIN SECONDARY WALL/JACKET**

SPILL CONTAINMENT AND OVERFILL PREVENTION: **TIGHT-FILL FITTING CONTAINER/BUCKET/SUMP,FACTORY - BUILT SPILL CONTAINER/BUCKET/SUMP,DELIVERY SHUT-OFF VALVE,ALARM (SET@<=90%) W3A OR 3B**

PIPING SYSTEMS

MATERIAL: **NOT REPORTED**

CORROSION PROTECTION: **FRP TANK OR PIPING (NONCORRODIBLE)**

EXTERNAL CONTAINMENT: **NOT REPORTED**

CONNECTORS & VALVES:

NOT REPORTED

PIPEING RELEASE DETECTION:

INTERSTITIAL MONITORING WITHIN SECONDARY WALL/JACKET,AUTO. LINE LEAK DETECTOR (3.0 GPH FOR PRESSURE PIPING)

PIPE COMPLIANCE FLAG

CORROSION PROTECTION COMPLIANCE FLAG: **YES**

CORROSION PROTECTION VARIANCE: **NO VARIANCE**

TANK ID: **2** NUMBER OF COMPARTMENTS: **2**

INSTALLATION DATE: **08/01/2010** REGISTRATION DATE: **09/22/2010**

TANK CAPACITY (GAL): **15000** EMPTY TANK: **NOT EMPTY**

STATUS: **IN USE** STATUS BEGIN DATE: **08/01/2010**

INTERNAL PROTECTION DATE: **NOT REPORTED** REGULATORY STATUS: **FULLY REGULATED**

TANK DESIGN SINGLE WALL: **NO** TANK DESIGN DOUBLE WALL: **YES**

PIPE DESIGN SINGLE WALL: **NO** PIPE DESIGN DOUBLE WALL: **NO**

TANK DETAILS

MATERIAL:

FRP

CORROSION PROTECTION:

FRP TANK OR PIPING (NONCORRODIBLE)

EXTERNAL CONTAINMENT:
NOT REPORTED
TANK COMPLIANCE FLAG
CORROSION PROTECTION COMPLIANCE FLAG: **YES**
CORROSION PROTECTION VARIANCE: **NO VARIANCE**
COMPARTMENT DETAILS
UST COMPARTMENT ID: **179489**
TANK ID: **2**
COMPARTMENT LETTER: **B**
SUBSTANCES: **DIESEL**
OTHER SUBSTANCES: **NOT REPORTED**
CAPACITY (GAL): **8000**
COMPARTMENT RELEASE DETECTION: **INTERSTITIAL MONITORING WITHIN SECONDARY WALL/JACKET**
SPILL CONTAINMENT AND OVERFILL PREVENTION: **TIGHT-FILL FITTING CONTAINER/BUCKET/SUMP,FACTORY - BUILT SPILL CONTAINER/BUCKET/SUMP,DELIVERY SHUT-OFF VALVE,ALARM (SET@<=90%) W3A OR 3B**
PIPING SYSTEMS
MATERIAL: **NOT REPORTED**
CORROSION PROTECTION: **FRP TANK OR PIPING (NONCORRODIBLE)**
EXTERNAL CONTAINMENT: **NOT REPORTED**
CONNECTORS & VALVES:
NOT REPORTED
PIPEING RELEASE DETECTION:
INTERSTITIAL MONITORING WITHIN SECONDARY WALL/JACKET,AUTO. LINE LEAK DETECTOR (3.0 GPH FOR PRESSURE PIPING)
PIPE COMPLIANCE FLAG
CORROSION PROTECTION COMPLIANCE FLAG: **YES**
CORROSION PROTECTION VARIANCE: **NO VARIANCE**

ABOVEGROUND STORAGE TANK INFORMATION

NO ABOVEGROUND STORAGE TANK DATA REPORTED FOR THIS FACILITY

Back to Report Summary

MAP ID# 157 **Distance from Property: 0.23 mi. (1,214 ft.) NE**

FACILITY INFORMATION

REGISTRATION #: **RN103970760**
CUSTOMER #: **CN602457368**
NAME: **NOT REPORTED**
ADDRESS: **9220 SKILLMAN ST STE 113**
DALLAS, TX 75243-7303
ACCOUNT NUMBER: **24000780**
PRINCIPAL NAME: **SUSAN JOO YI DBA DECENT CLEANERS**
PHONE NUMBER: **469-3483829**
SITE TYPE: **DROP STATION REGISTRATION**
FISCAL YEAR: **FY2015**
SOLVENT: **NOT REPORTED**
QUANTITY: **NOT REPORTED**

FISCAL YEAR: **FY2014**
SOLVENT: **PETROLEUM**
QUANTITY: **130 GALLONS**

FISCAL YEAR: **FY2013**
SOLVENT: **PERCHLOROETHYLENE (TETRACHLOROETHYLENE)**
QUANTITY: **40 GALLONS**

FISCAL YEAR: **FY2013**
SOLVENT: **PERCHLOROETHYLENE (TETRACHLOROETHYLENE)**
QUANTITY: **40 GALLONS**

FISCAL YEAR: **FY2012**
SOLVENT: **NOT REPORTED**
QUANTITY: **NOT REPORTED**

FISCAL YEAR: **FY2009**
SOLVENT: **NOT REPORTED**
QUANTITY: **NOT REPORTED**

FISCAL YEAR: **FY2008**
SOLVENT: **PERCHLOROETHYLENE (TETRACHLOROETHYLENE)**
QUANTITY: **120 GALLONS**

FISCAL YEAR: **FY2007**
SOLVENT: **PERCHLOROETHYLENE (TETRACHLOROETHYLENE)**
QUANTITY: **120 GALLONS**

FISCAL YEAR: **FY2006**
SOLVENT: **PERCHLOROETHYLENE (TETRACHLOROETHYLENE)**

QUANTITY: **70 GALLONS**

FISCAL YEAR: **FY2005**
SOLVENT: **PERCHLOROETHYLENE (TETRACHLOROETHYLENE)**
QUANTITY: **0 GALLONS**

FISCAL YEAR: **FY2004**
SOLVENT: **NOT REPORTED**
QUANTITY: **NOT REPORTED**

Back to Report Summary

Dry Cleaner Registration Database (DCR)

MAP ID# 158 **Distance from Property: 0.24 mi. (1,267 ft.) SW**

FACILITY INFORMATION

REGISTRATION #: **RN101132603**
CUSTOMER #: **NOT REPORTED**
NAME: **CADET CLEANERS**
ADDRESS: **9090 SKILLMAN ST STE 192A**
DALLAS, TX 75243-8276
ACCOUNT NUMBER: **NOT REPORTED**
PRINCIPAL NAME: **NOT REPORTED**
PHONE NUMBER: **NOT REPORTED**
SITE TYPE: **FACILITY REGISTRATION**
FISCAL YEAR: **FY2007**
SOLVENT: **PERC**
QUANTITY: **80 GALLONS**

FISCAL YEAR: **FY2006**
SOLVENT: **PERCHLOROETHYLENE (TETRACHLOROETHYLENE)**
QUANTITY: **40 GALLONS**

FISCAL YEAR: **FY2005**
SOLVENT: **PERCHLOROETHYLENE (TETRACHLOROETHYLENE)**
QUANTITY: **90 GALLONS**

FISCAL YEAR: **FY2004**
SOLVENT: **PERCHLOROETHYLENE (TETRACHLOROETHYLENE)**
QUANTITY: **0 GALLONS**

Back to Report Summary

MAP ID# 158 **Distance from Property: 0.24 mi. (1,267 ft.) SW**

FACILITY INFORMATION

REGISTRATION#: **73937** EPA ID: **TXD987986247**
TNRCC ID #: **28338**
NAME: **1.25 CLEARNERS DALLAS**
ADDRESS: **9090 SKILLMAN ST STE 192A**
DALLAS, TX 75243
CONTACT: **LARRY L CARROLL**
PHONE: **214-3433520**
BUSINESS DESCRIPTION: **NOT REPORTED**
INDUSTRIAL WASTE PERMIT #: **NOT REPORTED**
MUNICIPAL WASTE PERMIT #: **NOT REPORTED**
SIC CODE: **NOT REPORTED**
WASTE GENERATOR: **YES**
WASTE RECEIVER: **NO**
WASTE TRANSPORTER: **NO**
TRANSFER FACILITY: **NO**
MAQUILADORA (MEXICAN FACILITY): **NO**
STATUS: **INACTIVE**
AMOUNT OF WASTE GENERATED: **SMALL QUANTITY GENERATOR**
GENERATOR TYPE: **NON-INDUSTRIAL AND/OR MUNICIPAL**
THIS FACILITY IS A NOTIFIER
THIS FACILITY IS NOT A STEERS REPORTER - (STATE OF TEXAS ENVIRONMENTAL ELECTRONIC REPORTING SYSTEM)
THIS FACILITY IS NOT REQUIRED TO SUBMIT AN ANNUAL WASTE SUMMARY REPORT
THIS FACILITY IS NOT INVOLVED IN RECYCLING ACTIVITIES
LAST UPDATE TO TRACS (TCEQ REGULATORY ACTIVITIES AND COMPLIANCE SYSTEM): **04/29/2002**

OWNER INFORMATION

NAME: **1.25 CLEANERS**
ADDRESS: **9090 SKILLMAN ST STE 192A**
DALLAS, TX 75243
PHONE: **1-214-3433520**

ACTIVITIES

ACTIVITY TYPE: **UNKNOWN**
ACTIVITY DESCRIPTION: **NOT REPORTED**

WASTE

WASTE ID: **139866**
WASTE CODE STATUS: **INACTIVE**
WASTE IS RADIOACTIVE: **NO**
WASTE IS TREATED OFF SITE: **YES**
GENERATOR'S DESCRIPTION OF WASTE: **PERC SLUDGE**

WASTE ID: **139867**
WASTE CODE STATUS: **INACTIVE**
WASTE IS RADIOACTIVE: **NO**
WASTE IS TREATED OFF SITE: **YES**
GENERATOR'S DESCRIPTION OF WASTE: **PERC FILTERS**

WASTE ID: **54991**
WASTE CODE STATUS: **INACTIVE**
WASTE IS RADIOACTIVE: **NO**
WASTE IS TREATED OFF SITE: **YES**

GENERATOR'S DESCRIPTION OF WASTE: **NOT REPORTED**

Back to Report Summary

Voluntary Cleanup Program Sites (VCP)

MAP ID# 158 **Distance from Property: 0.24 mi. (1,267 ft.) SW**

SITE INFORMATION

ID#: **2140**
NAME: **CADET CLEANERS**
ADDRESS: **9090 SKILLMAN STREET, SUITE 192A**
DALLAS TX 75243
ACRES: **0.25**
FACILITY TYPE: **DRY CLEANERS**
APPLICATION DATE: **2/11/08**
DATE OF AGREEMENT: **3/24/08**
CERTIFICATE OF COMPLETION DATE: **1/27/2012 0:00**
TYPE OF CERTIFICATE ISSUED: **NOT REPORTED**
TYPE LEAD: **OWNER**
PHASE: **COMPLETED**
MEDIA AFFECTED: **SOILS/GROUNDWATER**
TNRCC SOLID WASTE REGISTRATION #: **73937**
REMEDY: **NOT REPORTED**
INSTITUTIONAL CONTROL: **MSD**
LPST #: **NOT REPORTED**
EPA CERCLIS #: **TXD987986247**
EPA RCRIS #: **NOT REPORTED**
CONTAMINANT/S: **CHLORINATED SOLVENTS**

APPLICANT INFORMATION

ORGANIZATION: **BEHRINGER HARVARD PLAZA SKILLMAN, LP**
MARK, FLYNT, VICE PRESIDENT
15601 DALLAS PARKWAY, SUITE 600
ADDISON, TX, 75001
PHONE: **469-341-2416**
FAX: **214-655-1610**

CONSULTANT/ATTORNEY INFORMATION

ORGANIZATION: **QORE PROPERTY SCIENCES**
SAMANTHA, SHANNON, CONSULTANT
12801 STEMMONS FREEWAY, SUITE 807
DALLAS, TX, 75234
PHONE: **972-247-7229**
FAX: **972-247-7810**

Back to Report Summary

Affected Property Assessment Reports (APAR)

MAP ID# 158 **Distance from Property: 0.24 mi. (1,267 ft.) SW**

FACILITY INFORMATION

PROGRAM ID: **2140**

REFERENCE NUMBER: **RN101132603**

FACILITY NAME: **CADET CLEANERS**

ADDRESS: **9090 SKILLMAN ST STE 192A**
DALLAS, TX 75243

COUNTY: **DALLAS**

LOCATION DESCRIPTION: **INTERSECTION OF SKILLMAN ST AND AUDELIA RD**

TYPE OF FACILITY: **DRY CLEANER**

FACILITY STATUS: **COMPLETED**

PROGRAM: **VOLUNTARY CLEANUP**

PROGRAM STATUS: **INACTIVE**

CONTACTS

FLYNT, MARK

REMEDIATIONS

NO REMEDIATION REPORTED

CATEGORY OF CONTAMINATION

DATE	CONTAMINATIONS:
7/6/11	**NOT REPORTED**

Back to Report Summary

MAP ID# 159 **Distance from Property: 0.24 mi. (1,267 ft.) S**

FACILITY INFORMATION

ID#: **74179**
NAME: **SAMS CLUB 8242**
ADDRESS: **12000 MCCREE RD**
DALLAS, TX 75238-3275
COUNTY: **DALLAS**
REGION: **4**
TYPE: **RETAIL**
BEGIN DATE: **08/31/1987**
STATUS: **ACTIVE**
EXEMPT STATUS: **NO**
RECORDS OFF-SITE: **YES**
NUMBER OF ACTIVE UNDERGROUND TANKS: **3**
NUMBER OF ACTIVE ABOVEGROUND TANKS: **0**

CONTACT INFORMATION

NAME: **NOT REPORTED**
TITLE: **NOT REPORTED**
ORGANIZATION: **SAMS CLUB 8242**
MAIL ADDRESS: **MAILING ADDRESS NOT REPORTED**
CITY NOT REPORTED
PHONE: **(214) 3429810 0**

APPLICATION INFORMATION:

RECEIVED DATE ON EARLIEST REGISTRATION FORM: **08/21/2015**
SIGNATURE DATE ON EARLIEST REGISTRATION FORM: **08/10/2015**
SIGNATURE NAME & TITLE: **DIANE CONLEY, NOT REPORTED**
ENFORCEMENT ACTION DATE: **NOT REPORTED**

OWNER

OWNER NUMBER: **CN600761597**
NAME: **SAMS EAST INC**
CONTACT ADDRESS: **PO BOX 8041**
BENTONVILLE AR 72712
TYPE: **CORPORATION/COMPANY**
BEGIN DATE: **10/04/1999**
CONTACT ROLE: **OWNCON**
CONTACT NAME: **NOT REPORTED**
CONTACT TITLE: **NOT REPORTED**
ORGANIZATION: **SAMS EAST INC**
PHONE: **(479) 2042231 0**
FAX: **(479) 2049675**
EMAIL: **TERESA.PRUITT@WAL-MART.COM**

OPERATOR

OPERATOR NUMBER: **CN600761597**
NAME: **SAMS EAST INC**
CONTACT ADDRESS: **702 SW 8TH ST**
BENTONVILLE AR 72712
TYPE: **CORPORATION/COMPANY**
BEGIN DATE: **10/04/1999**
CONTACT ROLE: **OPRCON**
CONTACT NAME: **NOT REPORTED**
CONTACT TITLE: **NOT REPORTED**

ORGANIZATION: **SAMS EAST INC**
PHONE: **(479) 2042188 0**
FAX: **NOT REPORTED**
EMAIL: **NOT REPORTED**

SELF-CERTIFICATION

SELF-CERTIFICATION ID: **258765**
SIGNATURE DATE: **08/10/2015**
SIGNATURE NAME & TITLE: **DIANE CONLEY, AGENT**
FILING STATUS: **RENEWAL**
REGISTRATION FLAG: **YES**
SELF-CERTIFICATION ID: **241256**
SIGNATURE DATE: **08/08/2014**
SIGNATURE NAME & TITLE: **DIANE CONLEY, CB & L LIC SUP**
FILING STATUS: **RENEWAL**
REGISTRATION FLAG: **YES**
SELF-CERTIFICATION ID: **225758**
SIGNATURE DATE: **08/16/2013**
SIGNATURE NAME & TITLE: **DIANE CONLEY, LIC SUPPORT**
FILING STATUS: **RENEWAL**
REGISTRATION FLAG: **YES**
SELF-CERTIFICATION ID: **197638**
SIGNATURE DATE: **08/06/2012**
SIGNATURE NAME & TITLE: **LALITHA ASIRVADAM, LICENSING SUPPORT**
FILING STATUS: **RENEWAL**
REGISTRATION FLAG: **YES**
SELF-CERTIFICATION ID: **197637**
SIGNATURE DATE: **08/02/2011**
SIGNATURE NAME & TITLE: **TONYA REESE, LIC SUPPORT**
FILING STATUS: **RENEWAL**
REGISTRATION FLAG: **YES**
SELF-CERTIFICATION ID: **197636**
SIGNATURE DATE: **08/03/2010**
SIGNATURE NAME & TITLE: **TONYA REESE, LIC SUPPORT**
FILING STATUS: **RENEWAL**
REGISTRATION FLAG: **YES**
SELF-CERTIFICATION ID: **197635**
SIGNATURE DATE: **09/17/2009**
SIGNATURE NAME & TITLE: **LYNETTE CLEMENT, LICENSE COMP MGR**
FILING STATUS: **RENEWAL**
REGISTRATION FLAG: **YES**
SELF-CERTIFICATION ID: **197634**
SIGNATURE DATE: **07/29/2008**
SIGNATURE NAME & TITLE: **VICKY SINCLAIR, LIC COMP SPEC**
FILING STATUS: **RENEWAL**
REGISTRATION FLAG: **YES**
SELF-CERTIFICATION ID: **197633**
SIGNATURE DATE: **09/20/2007**

SIGNATURE NAME & TITLE: **VICKY SINCLAIR, LIC COMP SPEC**
FILING STATUS: **RENEWAL**
REGISTRATION FLAG: **YES**
SELF-CERTIFICATION ID: **197632**
SIGNATURE DATE: **08/29/2006**
SIGNATURE NAME & TITLE: **SHEILA DEARING, LICENSE ANALYST**
FILING STATUS: **RENEWAL**
REGISTRATION FLAG: **YES**
SELF-CERTIFICATION ID: **197385**
SIGNATURE DATE: **08/10/2005**
SIGNATURE NAME & TITLE: **SHEILA DEARING, LIC AGENT**
FILING STATUS: **RENEWAL**
REGISTRATION FLAG: **YES**
SELF-CERTIFICATION ID: **197384**
SIGNATURE DATE: **07/29/2004**
SIGNATURE NAME & TITLE: **JANET LYNN, DIR OF LICENSING**
FILING STATUS: **RENEWAL**
REGISTRATION FLAG: **YES**
SELF-CERTIFICATION ID: **197383**
SIGNATURE DATE: **08/12/2003**
SIGNATURE NAME & TITLE: **DANIEL GROSS, EPA MGR**
FILING STATUS: **RENEWAL**
REGISTRATION FLAG: **YES**
SELF-CERTIFICATION ID: **197382**
SIGNATURE DATE: **08/06/2002**
SIGNATURE NAME & TITLE: **DANIEL GROSS, NOT REPORTED**
FILING STATUS: **RENEWAL**
REGISTRATION FLAG: **YES**
SELF-CERTIFICATION ID: **197381**
SIGNATURE DATE: **07/12/2001**
SIGNATURE NAME & TITLE: **DANIEL H GROSS, EPA MGR**
FILING STATUS: **INITIAL**
REGISTRATION FLAG: **YES**
SELF-CERTIFICATION ID: **197380**
SIGNATURE DATE: **05/02/2001**
SIGNATURE NAME & TITLE: **RICH EZELL, NOT REPORTED**
FILING STATUS: **INITIAL**
REGISTRATION FLAG: **YES**

CONSTRUCTION NOTIFICATION

NO CONSTRUCTION NOTIFICATION DATA REPORTED FOR THIS FACILITY

UNDERGROUND STORAGE TANK

TANK ID: **1**
NUMBER OF COMPARTMENTS: **1**
INSTALLATION DATE: **10/04/1999**
REGISTRATION DATE: **05/03/2001**
TANK CAPACITY (GAL): **20000**
EMPTY TANK: **NOT EMPTY**
STATUS: **IN USE**
STATUS BEGIN DATE: **10/04/1999**
INTERNAL PROTECTION DATE: **NOT REPORTED**
REGULATORY STATUS: **FULLY REGULATED**
TANK DESIGN SINGLE WALL: **NO**
TANK DESIGN DOUBLE WALL: **YES**

PIPE DESIGN SINGLE WALL: **NO** PIPE DESIGN DOUBLE WALL: **YES**

TANK DETAILS

MATERIAL:

FRP

CORROSION PROTECTION:

FRP TANK OR PIPING (NONCORRODIBLE)

EXTERNAL CONTAINMENT:

NOT REPORTED

TANK COMPLIANCE FLAG

CORROSION PROTECTION COMPLIANCE FLAG: **YES**

CORROSION PROTECTION VARIANCE: **NO VARIANCE**

COMPARTMENT DETAILS

UST COMPARTMENT ID: **176915**

TANK ID: **1**

COMPARTMENT LETTER: **A**

SUBSTANCES: **GASOLINE**

OTHER SUBSTANCES: **NOT REPORTED**

CAPACITY (GAL): **20000**

COMPARTMENT RELEASE DETECTION: **AUTOMATIC TANK GAUGE TEST & INVENTORY CONTROL,INTERSTITIAL MONITORING WITHIN SECONDARY WALL/JACKET**

SPILL CONTAINMENT AND OVERFILL PREVENTION: **TIGHT-FILL FITTING CONTAINER/BUCKET/SUMP,FACTORY - BUILT SPILL CONTAINER/BUCKET/SUMP,DELIVERY SHUT-OFF VALVE**

PIPING SYSTEMS

MATERIAL: **NONMETALLIC FLEXIBLE PIPING**

CORROSION PROTECTION: **NONMETALLIC FLEXIBLE PIPING (NONCORRODIBLE)**

EXTERNAL CONTAINMENT: **NOT REPORTED**

CONNECTORS & VALVES:

NOT REPORTED

PIPEING RELEASE DETECTION:

ANNUAL PIPING TIGHTNESS TEST / ANNUAL ELECTRONIC MONITORING (@ 0.1 GPH),AUTO. LINE LEAK DETECTOR (3.0 GPH FOR PRESSURE PIPING)

PIPE COMPLIANCE FLAG

CORROSION PROTECTION COMPLIANCE FLAG: **YES**

CORROSION PROTECTION VARIANCE: **NO VARIANCE**

TANK ID: **2** NUMBER OF COMPARTMENTS: **2**

INSTALLATION DATE: **10/04/1999** REGISTRATION DATE: **05/03/2001**

TANK CAPACITY (GAL): **20000** EMPTY TANK: **NOT EMPTY**

STATUS: **IN USE** STATUS BEGIN DATE: **10/04/1999**

INTERNAL PROTECTION DATE: **NOT REPORTED** REGULATORY STATUS: **FULLY REGULATED**

TANK DESIGN SINGLE WALL: **NO** TANK DESIGN DOUBLE WALL: **YES**

PIPE DESIGN SINGLE WALL: **NO** PIPE DESIGN DOUBLE WALL: **YES**

TANK DETAILS

MATERIAL:

FRP

CORROSION PROTECTION:

FRP TANK OR PIPING (NONCORRODIBLE)

EXTERNAL CONTAINMENT:

NOT REPORTED

TANK COMPLIANCE FLAG

CORROSION PROTECTION COMPLIANCE FLAG: **YES**

CORROSION PROTECTION VARIANCE: **NO VARIANCE**

COMPARTMENT DETAILS

UST COMPARTMENT ID: **176916**

TANK ID: **2**

COMPARTMENT LETTER: **A**

SUBSTANCES: **GASOLINE**

OTHER SUBSTANCES: **NOT REPORTED**

CAPACITY (GAL): **12000**

COMPARTMENT RELEASE DETECTION: **AUTOMATIC TANK GAUGE TEST & INVENTORY CONTROL,INTERSTITIAL MONITORING WITHIN SECONDARY WALL/JACKET**

SPILL CONTAINMENT AND OVERFILL PREVENTION: **TIGHT-FILL FITTING CONTAINER/BUCKET/SUMP,FACTORY - BUILT SPILL CONTAINER/BUCKET/SUMP,DELIVERY SHUT-OFF VALVE**

PIPING SYSTEMS

MATERIAL: **NONMETALLIC FLEXIBLE PIPING**

CORROSION PROTECTION: **NONMETALLIC FLEXIBLE PIPING (NONCORRODIBLE)**

EXTERNAL CONTAINMENT: **NOT REPORTED**

CONNECTORS & VALVES:

NOT REPORTED

PIPEING RELEASE DETECTION:

ANNUAL PIPING TIGHTNESS TEST / ANNUAL ELECTRONIC MONITORING (@ 0.1 GPH),AUTO. LINE LEAK DETECTOR (3.0 GPH FOR PRESSURE PIPING)

PIPE COMPLIANCE FLAG

CORROSION PROTECTION COMPLIANCE FLAG: **YES**

CORROSION PROTECTION VARIANCE: **NO VARIANCE**

TANK ID: **2**

NUMBER OF COMPARTMENTS: **2**

INSTALLATION DATE: **10/04/1999**

REGISTRATION DATE: **05/03/2001**

TANK CAPACITY (GAL): **20000**

EMPTY TANK: **NOT EMPTY**

STATUS: **IN USE**

STATUS BEGIN DATE: **10/04/1999**

INTERNAL PROTECTION DATE: **NOT REPORTED**

REGULATORY STATUS: **FULLY REGULATED**

TANK DESIGN SINGLE WALL: **NO**

TANK DESIGN DOUBLE WALL: **YES**

PIPE DESIGN SINGLE WALL: **NO**

PIPE DESIGN DOUBLE WALL: **YES**

TANK DETAILS

MATERIAL:

FRP

CORROSION PROTECTION:

FRP TANK OR PIPING (NONCORRODIBLE)

EXTERNAL CONTAINMENT:

NOT REPORTED

TANK COMPLIANCE FLAG

CORROSION PROTECTION COMPLIANCE FLAG: **YES**

CORROSION PROTECTION VARIANCE: **NO VARIANCE**

COMPARTMENT DETAILS

UST COMPARTMENT ID: **176917**
TANK ID: **2**
COMPARTMENT LETTER: **B**
SUBSTANCES: **GASOLINE**
OTHER SUBSTANCES: **NOT REPORTED**
CAPACITY (GAL): **8000**
COMPARTMENT RELEASE DETECTION: **AUTOMATIC TANK GAUGE TEST & INVENTORY CONTROL,INTERSTITIAL MONITORING WITHIN SECONDARY WALL/JACKET**
SPILL CONTAINMENT AND OVERFILL PREVENTION: **TIGHT-FILL FITTING CONTAINER/BUCKET/SUMP,FACTORY - BUILT SPILL CONTAINER/BUCKET/SUMP,DELIVERY SHUT-OFF VALVE**

PIPING SYSTEMS

MATERIAL: **NONMETALLIC FLEXIBLE PIPING**
CORROSION PROTECTION: **NONMETALLIC FLEXIBLE PIPING (NONCORRODIBLE)**
EXTERNAL CONTAINMENT: **NOT REPORTED**
CONNECTORS & VALVES:
NOT REPORTED
PIPEING RELEASE DETECTION:
ANNUAL PIPING TIGHTNESS TEST / ANNUAL ELECTRONIC MONITORING (@ 0.1 GPH),AUTO. LINE LEAK DETECTOR (3.0 GPH FOR PRESSURE PIPING)
PIPE COMPLIANCE FLAG
CORROSION PROTECTION COMPLIANCE FLAG: **YES**
CORROSION PROTECTION VARIANCE: **NO VARIANCE**

TANK ID: **3**
NUMBER OF COMPARTMENTS: **1**
INSTALLATION DATE: **10/02/1983**
REGISTRATION DATE: **09/29/2004**
TANK CAPACITY (GAL): **NOT REPORTED**
EMPTY TANK: **NOT EMPTY**
STATUS: **IN USE**
STATUS BEGIN DATE: **10/02/1983**
INTERNAL PROTECTION DATE: **NOT REPORTED**
REGULATORY STATUS: **WASTEWATER TREATMENT**
TANK DESIGN SINGLE WALL: **NO**
TANK DESIGN DOUBLE WALL: **NO**
PIPE DESIGN SINGLE WALL: **NO**
PIPE DESIGN DOUBLE WALL: **NO**

TANK DETAILS

MATERIAL:
NOT REPORTED
CORROSION PROTECTION:
NOT REPORTED
EXTERNAL CONTAINMENT:
NOT REPORTED
TANK COMPLIANCE FLAG
CORROSION PROTECTION COMPLIANCE FLAG: **NO**
CORROSION PROTECTION VARIANCE: **NO VARIANCE**

COMPARTMENT DETAILS

UST COMPARTMENT ID: **176918**
TANK ID: **3**
COMPARTMENT LETTER: **A**
SUBSTANCES: **OIL WATER SEPARATOR**
OTHER SUBSTANCES: **NOT REPORTED**

CAPACITY (GAL): **0**

COMPARTMENT RELEASE DETECTION: **NOT REPORTED**

SPILL CONTAINMENT AND OVERFILL PREVENTION: **NOT REPORTED**

PIPING SYSTEMS

MATERIAL: **NOT REPORTED**

CORROSION PROTECTION: **NOT REPORTED**

EXTERNAL CONTAINMENT: **NOT REPORTED**

CONNECTORS & VALVES:

NOT REPORTED

PIPEING RELEASE DETECTION:

NOT REPORTED

PIPE COMPLIANCE FLAG

CORROSION PROTECTION COMPLIANCE FLAG: **NO**

CORROSION PROTECTION VARIANCE: **NO VARIANCE**

ABOVEGROUND STORAGE TANK INFORMATION

NO ABOVEGROUND STORAGE TANK DATA REPORTED FOR THIS FACILITY

Back to Report Summary

MAP ID# 159 **Distance from Property: 0.24 mi. (1,267 ft.) S**

FACILITY INFORMATION

REGISTRATION#: **88701** EPA ID: **TXR000007609**
TNRCC ID #: **123528**
NAME: **SAMS CLUB 8242**
ADDRESS: **12000 MCCREE RD**
DALLAS, TX 75238
CONTACT: **TERESA PRUITT**
PHONE: **479-2042231**
BUSINESS DESCRIPTION: **WAREHOUSE CLUBS AND SUPERCENTERS**
INDUSTRIAL WASTE PERMIT #: **NOT REPORTED**
MUNICIPAL WASTE PERMIT #: **NOT REPORTED**
SIC CODE: **NOT REPORTED**
WASTE GENERATOR: **YES**
WASTE RECEIVER: **NO**
WASTE TRANSPORTER: **NO**
TRANSFER FACILITY: **NO**
MAQUILADORA (MEXICAN FACILITY): **NO**
STATUS: **ACTIVE**
AMOUNT OF WASTE GENERATED: **CONDITIONALLY EXEMPT SMALL QUANTITY GENERATOR**
GENERATOR TYPE: **NON-INDUSTRIAL AND/OR MUNICIPAL**
THIS FACILITY IS A NOTIFIER
THIS FACILITY IS A STEERS REPORTER - (STATE OF TEXAS ENVIRONMENTAL ELECTRONIC REPORTING SYSTEM)
THIS FACILITY IS REQUIRED TO SUBMIT AN ANNUAL WASTE REPORT
THIS FACILITY IS NOT INVOLVED IN RECYCLING ACTIVITIES
LAST UPDATE TO TRACS (TCEQ REGULATORY ACTIVITIES AND COMPLIANCE SYSTEM): **12/18/2014**

OWNER INFORMATION

NAME: **SAMS EAST INC**
ADDRESS: **1300 SE 8TH ST**
BENTONVILLE, AR 72712
PHONE: **1-479-2042231**

ACTIVITIES

ACTIVITY TYPE: **UNKNOWN**
ACTIVITY DESCRIPTION: **NOT REPORTED**

WASTE

WASTE ID: **230466**
WASTE CODE STATUS: **ACTIVE**
WASTE IS RADIOACTIVE: **NO**
WASTE IS TREATED OFF SITE: **NO**
GENERATOR'S DESCRIPTION OF WASTE: **FLAMMABLE SOLIDS FIRST GENERATED 01/01/2008.**

WASTE ID: **230467**
WASTE CODE STATUS: **ACTIVE**
WASTE IS RADIOACTIVE: **NO**
WASTE IS TREATED OFF SITE: **NO**
GENERATOR'S DESCRIPTION OF WASTE: **AEROSOLS FIRST GENERATED 01/01/2008.**

WASTE ID: **230468**
WASTE CODE STATUS: **ACTIVE**
WASTE IS RADIOACTIVE: **NO**
WASTE IS TREATED OFF SITE: **NO**

GENERATOR'S DESCRIPTION OF WASTE: **CORROSIVE LIQUIDS FIRST GENERATED 01/01/2008.**

WASTE ID: **230469**
WASTE CODE STATUS: **ACTIVE**
WASTE IS RADIOACTIVE: **NO**
WASTE IS TREATED OFF SITE: **NO**
GENERATOR'S DESCRIPTION OF WASTE: **FLAMMABLE LIQUIDS FIRST GENERATED 01/01/2008.**

WASTE ID: **230470**
WASTE CODE STATUS: **ACTIVE**
WASTE IS RADIOACTIVE: **NO**
WASTE IS TREATED OFF SITE: **NO**
GENERATOR'S DESCRIPTION OF WASTE: **LIGHTERS FIRST GENERATED 01/01/2008.**

WASTE ID: **230471**
WASTE CODE STATUS: **ACTIVE**
WASTE IS RADIOACTIVE: **NO**
WASTE IS TREATED OFF SITE: **NO**
GENERATOR'S DESCRIPTION OF WASTE: **OXIDIZING SOLIDS FIRST GENERATED 01/01/2008.**

WASTE ID: **230472**
WASTE CODE STATUS: **INACTIVE**
WASTE IS RADIOACTIVE: **NO**
WASTE IS TREATED OFF SITE: **YES**
GENERATOR'S DESCRIPTION OF WASTE: **PROPANE CYLINDERS FIRST GENERATED 01/01/2008.; DUE TO CHANGE(S) IN THE PRODUCT P**

WASTE ID: **230473**
WASTE CODE STATUS: **ACTIVE**
WASTE IS RADIOACTIVE: **NO**
WASTE IS TREATED OFF SITE: **NO**
GENERATOR'S DESCRIPTION OF WASTE: **TOXIC SOLIDS FIRST GENERATED 01/01/2008.**

WASTE ID: **230474**
WASTE CODE STATUS: **ACTIVE**
WASTE IS RADIOACTIVE: **NO**
WASTE IS TREATED OFF SITE: **NO**
GENERATOR'S DESCRIPTION OF WASTE: **TOXIC LIQUIDS FIRST GENERATED 01/01/2008.**

WASTE ID: **230475**
WASTE CODE STATUS: **INACTIVE**
WASTE IS RADIOACTIVE: **NO**
WASTE IS TREATED OFF SITE: **YES**
GENERATOR'S DESCRIPTION OF WASTE: **CORROSIVE SOLIDS FIRST GENERATED 01/01/2008.; DUE TO WASTE MINIMIZATION, INGREDI**

WASTE ID: **250228**
WASTE CODE STATUS: **ACTIVE**
WASTE IS RADIOACTIVE: **NO**
WASTE IS TREATED OFF SITE: **NO**
GENERATOR'S DESCRIPTION OF WASTE: **P-LISTED WASTE PHARMACEUTICALS**

WASTE ID: **250229**
WASTE CODE STATUS: **ACTIVE**

WASTE IS RADIOACTIVE: **NO**
WASTE IS TREATED OFF SITE: **NO**
GENERATOR'S DESCRIPTION OF WASTE: **FLAMMABLE WASTE PHARMACEUTICALS**

WASTE ID: **250230**
WASTE CODE STATUS: **ACTIVE**
WASTE IS RADIOACTIVE: **NO**
WASTE IS TREATED OFF SITE: **NO**
GENERATOR'S DESCRIPTION OF WASTE: **ORGANIC PEROXIDES**

WASTE ID: **250231**
WASTE CODE STATUS: **ACTIVE**
WASTE IS RADIOACTIVE: **NO**
WASTE IS TREATED OFF SITE: **NO**
GENERATOR'S DESCRIPTION OF WASTE: **OXIDIZING LIQUIDS**

Back to Report Summary

Industrial and Hazardous Waste Sites (IHW)

MAP ID# 160 **Distance from Property: 0.24 mi. (1,267 ft.) NE**

FACILITY INFORMATION

REGISTRATION#: **82994** EPA ID: **TX0000366799**
TNRCC ID #: **99461**
NAME: **LANCASTER & ASSOCIATES**
ADDRESS: **10420 MARKISON RD**
DALLAS, TX 75238
CONTACT: **MARTHA L LANCASTER**
PHONE: **214-3400359**

OWNER INFORMATION

NAME: **LANCASTER & ASSOCIATES INC**
ADDRESS: **10420 MARKISON RD**
DALLAS, TX 75238
PHONE: **1-214-3400359**

BUSINESS DESCRIPTION: **MANUFACTURE AND DISTRIBUTOR OF DRAPERY HARDWARE.**
INDUSTRIAL WASTE PERMIT #: **NOT REPORTED**
MUNICIPAL WASTE PERMIT #: **NOT REPORTED**
SIC CODE: **NOT REPORTED**
WASTE GENERATOR: **YES**
WASTE RECEIVER: **NO**
WASTE TRANSPORTER: **NO**
TRANSFER FACILITY: **NO**
MAQUILADORA (MEXICAN FACILITY): **NO**
STATUS: **INACTIVE**
AMOUNT OF WASTE GENERATED: **CONDITIONALLY EXEMPT SMALL QUANTITY GENERATOR**
GENERATOR TYPE: **INDUSTRIAL**
THIS FACILITY IS A NOTIFIER
THIS FACILITY IS NOT A STEERS REPORTER - (STATE OF TEXAS ENVIRONMENTAL ELECTRONIC REPORTING SYSTEM)
THIS FACILITY IS NOT REQUIRED TO SUBMIT AN ANNUAL WASTE SUMMARY REPORT
THIS FACILITY IS NOT INVOLVED IN RECYCLING ACTIVITIES
LAST UPDATE TO TRACS (TCEQ REGULATORY ACTIVITIES AND COMPLIANCE SYSTEM): **09/15/2003**

ACTIVITIES

ACTIVITY TYPE: **UNKNOWN**
ACTIVITY DESCRIPTION: **NOT REPORTED**

WASTE

WASTE ID: **101782**
WASTE CODE STATUS: **INACTIVE**
WASTE IS RADIOACTIVE: **NO**
WASTE IS TREATED OFF SITE: **NO**
GENERATOR'S DESCRIPTION OF WASTE: **SPENT SOLVENT.**

Back to Report Summary

Petroleum Storage Tanks (PST)

MAP ID# 161 **Distance from Property: 0.24 mi. (1,267 ft.) SW**

FACILITY INFORMATION

ID#: **18131**
NAME: **TXDOT MAINTENANCE FACILITY**
ADDRESS: **12000 GREENVILLE AVE**
DALLAS, TX 75243-3506
COUNTY: **DALLAS**
REGION: **4**
TYPE: **FLEET REFUELING**
BEGIN DATE: **09/02/1986**
STATUS: **ACTIVE**
EXEMPT STATUS: **NO**
RECORDS OFF-SITE: **NO**
NUMBER OF ACTIVE UNDERGROUND TANKS: **0**
NUMBER OF ACTIVE ABOVEGROUND TANKS: **1**

APPLICATION INFORMATION:

RECEIVED DATE ON EARLIEST REGISTRATION FORM: **05/08/1986**
SIGNATURE DATE ON EARLIEST REGISTRATION FORM: **03/27/1986**
SIGNATURE NAME & TITLE: **T L KELLY, DIST MAINT ENGR**
ENFORCEMENT ACTION DATE: **NOT REPORTED**

CONTACT INFORMATION

NAME: **CHRIS JOHNSON**
TITLE: **NOT REPORTED**
ORGANIZATION: **TXDOT MAINTENANCE FACILITY**
MAIL ADDRESS: **MAILING ADDRESS NOT REPORTED**
CITY NOT REPORTED
PHONE: **(972) 2353314 0**

OWNER

OWNER NUMBER: **CN600803456**
NAME: **TEXAS DEPARTMENT OF TRANSPORTATION**
CONTACT ADDRESS: **OWNER ADDRESS NOT REPORTED**
CITY NOT REPORTED
TYPE: **STATE GOVERNMENT**
BEGIN DATE: **05/08/1986**
CONTACT ROLE: **NOT REPORTED**
CONTACT NAME: **NOT REPORTED**
CONTACT TITLE: **NOT REPORTED**
ORGANIZATION: **NOT REPORTED**
PHONE: **NOT REPORTED**
FAX: **NOT REPORTED**
EMAIL: **NOT REPORTED**

OPERATOR

NO OPERATOR INFORMATION REPORTED

SELF-CERTIFICATION

-**NO SELF-CERTIFICATION INFORMATION REPORTED-**

CONSTRUCTION NOTIFICATION

NOTIFICATION CONSTRUCTION ID: **10397**
APPLICATION RECEIVED DATE: **04/23/2004**
SCHEDULE CONSTRUCTION DATE: **04/27/2004**
GENERAL DESCRIPTION OF PROPOSED CONSTRUCTION:
NOT REPORTED

UNDERGROUND STORAGE TANK

TANK ID: **1**
NUMBER OF COMPARTMENTS: **1**
INSTALLATION DATE: **01/01/1952**
REGISTRATION DATE: **05/08/1986**
TANK CAPACITY (GAL): **3000**
EMPTY TANK: **NOT EMPTY**
STATUS: **REMOVED FROM GROUND**
STATUS BEGIN DATE: **10/09/1990**
INTERNAL PROTECTION DATE: **NOT REPORTED**
REGULATORY STATUS: **FULLY REGULATED**
TANK DESIGN SINGLE WALL: **YES**
TANK DESIGN DOUBLE WALL: **NO**
PIPE DESIGN SINGLE WALL: **YES**
PIPE DESIGN DOUBLE WALL: **NO**

TANK DETAILS

MATERIAL:
STEEL
CORROSION PROTECTION:
NOT REPORTED
EXTERNAL CONTAINMENT:
NOT REPORTED
TANK COMPLIANCE FLAG
CORROSION PROTECTION COMPLIANCE FLAG: **NO**
CORROSION PROTECTION VARIANCE: **NO VARIANCE**

COMPARTMENT DETAILS

UST COMPARTMENT ID: **118040**
TANK ID: **1**
COMPARTMENT LETTER: **A**
SUBSTANCES: **GASOLINE**
OTHER SUBSTANCES: **NOT REPORTED**
CAPACITY (GAL): **3000**
COMPARTMENT RELEASE DETECTION: **NOT REPORTED**
SPILL CONTAINMENT AND OVERFILL PREVENTION: **NOT REPORTED**

PIPING SYSTEMS

MATERIAL: **STEEL**
CORROSION PROTECTION: **NOT REPORTED**
EXTERNAL CONTAINMENT: **NOT REPORTED**
CONNECTORS & VALVES:
NOT REPORTED
PIPEING RELEASE DETECTION:
NOT REPORTED
PIPE COMPLIANCE FLAG
CORROSION PROTECTION COMPLIANCE FLAG: **NO**
CORROSION PROTECTION VARIANCE: **NO VARIANCE**

TANK ID: **2**
NUMBER OF COMPARTMENTS: **1**
INSTALLATION DATE: **01/01/1952**
REGISTRATION DATE: **05/08/1986**
TANK CAPACITY (GAL): **3000**
EMPTY TANK: **NOT EMPTY**
STATUS: **REMOVED FROM GROUND**
STATUS BEGIN DATE: **10/09/1990**
INTERNAL PROTECTION DATE: **NOT REPORTED**
REGULATORY STATUS: **FULLY REGULATED**
TANK DESIGN SINGLE WALL: **YES**
TANK DESIGN DOUBLE WALL: **NO**
PIPE DESIGN SINGLE WALL: **YES**
PIPE DESIGN DOUBLE WALL: **NO**

TANK DETAILS

MATERIAL:
STEEL
CORROSION PROTECTION:
NOT REPORTED
EXTERNAL CONTAINMENT:
NOT REPORTED
TANK COMPLIANCE FLAG
CORROSION PROTECTION COMPLIANCE FLAG: **NO**
CORROSION PROTECTION VARIANCE: **NO VARIANCE**

COMPARTMENT DETAILS

UST COMPARTMENT ID: **118042**
TANK ID: **2**
COMPARTMENT LETTER: **A**
SUBSTANCES: **GASOLINE**
OTHER SUBSTANCES: **NOT REPORTED**
CAPACITY (GAL): **3000**
COMPARTMENT RELEASE DETECTION: **NOT REPORTED**
SPILL CONTAINMENT AND OVERFILL PREVENTION: **NOT REPORTED**

PIPING SYSTEMS

MATERIAL: **STEEL**
CORROSION PROTECTION: **NOT REPORTED**
EXTERNAL CONTAINMENT: **NOT REPORTED**
CONNECTORS & VALVES:
NOT REPORTED
PIPEING RELEASE DETECTION:
NOT REPORTED
PIPE COMPLIANCE FLAG
CORROSION PROTECTION COMPLIANCE FLAG: **NO**
CORROSION PROTECTION VARIANCE: **NO VARIANCE**

TANK ID: **3**
NUMBER OF COMPARTMENTS: **1**
INSTALLATION DATE: **01/01/1973**
REGISTRATION DATE: **05/08/1986**
TANK CAPACITY (GAL): **4000**
EMPTY TANK: **NOT EMPTY**
STATUS: **REMOVED FROM GROUND**
STATUS BEGIN DATE: **04/26/2004**
INTERNAL PROTECTION DATE: **NOT REPORTED**
REGULATORY STATUS: **FULLY REGULATED**
TANK DESIGN SINGLE WALL: **YES**
TANK DESIGN DOUBLE WALL: **NO**
PIPE DESIGN SINGLE WALL: **YES**
PIPE DESIGN DOUBLE WALL: **NO**

TANK DETAILS

MATERIAL:
FRP
CORROSION PROTECTION:
EXTERNAL DIELECTRIC COATING/LAMINATE/TAPE/WRAP,FRP TANK OR PIPING (NONCORRODIBLE)
EXTERNAL CONTAINMENT:
NOT REPORTED
TANK COMPLIANCE FLAG
CORROSION PROTECTION COMPLIANCE FLAG: **YES**
CORROSION PROTECTION VARIANCE: **NO VARIANCE**

COMPARTMENT DETAILS

UST COMPARTMENT ID: **118041**
TANK ID: **3**
COMPARTMENT LETTER: **A**
SUBSTANCES: **GASOLINE**
OTHER SUBSTANCES: **NOT REPORTED**
CAPACITY (GAL): **4000**
COMPARTMENT RELEASE DETECTION: **GROUNDWATER MONITORING,AUTOMATIC TANK GAUGE TEST & INVENTORY CONTROL**
SPILL CONTAINMENT AND OVERFILL PREVENTION: **TIGHT-FILL FITTING CONTAINER/BUCKET/SUMP,FACTORY - BUILT SPILL CONTAINER/BUCKET/SUMP,DELIVERY SHUT-OFF VALVE**

PIPING SYSTEMS

MATERIAL: **STEEL**
CORROSION PROTECTION: **EXTERNAL DIELECTRIC COATING/LAMINATE/TAPE/WRAP**
EXTERNAL CONTAINMENT: **NOT REPORTED**
CONNECTORS & VALVES:
NOT REPORTED
PIPEING RELEASE DETECTION:
GROUNDWATER MONITORING
PIPE COMPLIANCE FLAG
CORROSION PROTECTION COMPLIANCE FLAG: **NO**
CORROSION PROTECTION VARIANCE: **NO VARIANCE**

TANK ID: **4**
NUMBER OF COMPARTMENTS: **1**
INSTALLATION DATE: **01/01/1982**
REGISTRATION DATE: **05/08/1986**
TANK CAPACITY (GAL): **6000**
EMPTY TANK: **NOT EMPTY**
STATUS: **REMOVED FROM GROUND**
STATUS BEGIN DATE: **04/26/2004**
INTERNAL PROTECTION DATE: **NOT REPORTED**
REGULATORY STATUS: **FULLY REGULATED**
TANK DESIGN SINGLE WALL: **YES**
TANK DESIGN DOUBLE WALL: **NO**
PIPE DESIGN SINGLE WALL: **YES**
PIPE DESIGN DOUBLE WALL: **NO**

TANK DETAILS

MATERIAL:
FRP
CORROSION PROTECTION:
EXTERNAL DIELECTRIC COATING/LAMINATE/TAPE/WRAP,FRP TANK OR PIPING (NONCORRODIBLE)
EXTERNAL CONTAINMENT:
NOT REPORTED
TANK COMPLIANCE FLAG
CORROSION PROTECTION COMPLIANCE FLAG: **YES**
CORROSION PROTECTION VARIANCE: **NO VARIANCE**

COMPARTMENT DETAILS

UST COMPARTMENT ID: **118039**
TANK ID: **4**
COMPARTMENT LETTER: **A**
SUBSTANCES: **DIESEL**
OTHER SUBSTANCES: **NOT REPORTED**
CAPACITY (GAL): **6000**

COMPARTMENT RELEASE DETECTION: **GROUNDWATER MONITORING,AUTOMATIC TANK GAUGE TEST & INVENTORY CONTROL**

SPILL CONTAINMENT AND OVERFILL PREVENTION: **TIGHT-FILL FITTING CONTAINER/BUCKET/SUMP,FACTORY - BUILT SPILL CONTAINER/BUCKET/SUMP,DELIVERY SHUT-OFF VALVE**

PIPING SYSTEMS

MATERIAL: **STEEL**

CORROSION PROTECTION: **EXTERNAL DIELECTRIC COATING/LAMINATE/TAPE/WRAP**

EXTERNAL CONTAINMENT: **NOT REPORTED**

CONNECTORS & VALVES:

NOT REPORTED

PIPEING RELEASE DETECTION:

GROUNDWATER MONITORING

PIPE COMPLIANCE FLAG

CORROSION PROTECTION COMPLIANCE FLAG: **NO**

CORROSION PROTECTION VARIANCE: **NO VARIANCE**

ABOVEGROUND STORAGE TANK INFORMATION

AST ID #: **204956** MULTIPLE COMPARTMENT FLAG: **NO**

TANK ID: **1** REGISTRATION DATE: **04/01/2005**

INSTALLATION DATE: **03/24/2005** STATUS BEGIN DATE: **03/24/2005**

TANK CAPACITY (GAL): **3000** REGULATORY STATUS: **FULLY REGULATED**

STATUS: **IN USE** SUBSTANCES: **DIESEL**

MATERIAL OF CONSTRUCTION

STEEL: **YES** CORRUGATED METAL: **NO**

FIBERGLASS: **NO** CONCRETE: **NO**

ALUMINIUM: **NO**

CONTAINMENT

EARTHEN DIKE: **NO** CONCRETE: **YES**

CONTAINMENT LINER: **YES** NONE: **NO**

STAGE I VAPOR RECOVERY: **NOT REPORTED**

STAGE I INSTALLATION DATE: **NOT REPORTED**

Back to Report Summary

MAP ID# 161 **Distance from Property: 0.24 mi. (1,267 ft.) SW**

FACILITY INFORMATION

LPST ID: **116202**
FACILITY ID: **0018131**
NAME: **TXDOT NORTH DALLAS FAC**
ADDRESS: **12000 GREENVILLE AVE**
DALLAS, TX 75243

LPST/s AT THIS FACILITY. ID/s ARE LISTED BELOW:
116202

LEAKING TANK DETAILS

LPST ID: **116202**
NAME: **TXDOT NORTH DALLAS FAC**
FACILITY LOCATION: **12000 GREENVILLE AVE**
PRIORITY CODE: **4.2 - NO GW IMPACT NO APPARENT THREATS OR IMPACTS TO RECEPTORS**
STATUS CODE: **6P - FINAL PENDING WELL PLUG**
REPORTED DATE: **6/10/2004**
ENTERED DATE: **10/22/2004**

PRP INFORMATION
NAME: **TEXAS DEPARTMENT OF TRANSPORTATION**
ADDRESS: **PO BOX 133067**
DALLAS TX 75313
CONTACT: **JIM CRISP**
PHONE: **214/320-6233**

UNDERGROUND STORAGE TANK

TANK ID: **1**
INSTALLATION DATE: **01/01/1952**
TANK CAPACITY (GAL): **3000**
STATUS: **REMOVED FROM GROUND**
INTERNAL PROTECTION DATE: **NOT REPORTED**
TANK DESIGN SINGLE WALL: **YES**
PIPE DESIGN SINGLE WALL: **YES**
NUMBER OF COMPARTMENTS: **1**
REGISTRATION DATE: **05/08/1986**
EMPTY TANK: **NOT EMPTY**
STATUS BEGIN DATE: **10/09/1990**
REGULATORY STATUS: **FULLY REGULATED**
TANK DESIGN DOUBLE WALL: **NO**
PIPE DESIGN DOUBLE WALL: **NO**

TANK DETAILS

MATERIAL:
STEEL
CORROSION PROTECTION:
NOT REPORTED
EXTERNAL CONTAINMENT:
NOT REPORTED

TANK COMPLIANCE FLAG
CORROSION PROTECTION COMPLIANCE FLAG: **NO**
CORROSION PROTECTION VARIANCE: **NO VARIANCE**

COMPARTMENT DETAILS

UST COMPARTMENT ID: **118040**
TANK ID: **1**
COMPARTMENT LETTER: **A**
SUBSTANCES: **GASOLINE**
OTHER SUBSTANCES: **NOT REPORTED**
CAPACITY (GAL): **3000**
COMPARTMENT RELEASE DETECTION: **NOT REPORTED**
SPILL CONTAINMENT AND OVERFILL PREVENTION: **NOT REPORTED**

PIPING SYSTEMS

MATERIAL: **STEEL**
CORROSION PROTECTION: **NOT REPORTED**
EXTERNAL CONTAINMENT: **NOT REPORTED**
CONNECTORS & VALVES:
NOT REPORTED
CORROSION PROTECTION: **NOT REPORTED**
PIPE COMPLIANCE FLAG
CORROSION PROTECTION COMPLIANCE FLAG: **NO**
CORROSION PROTECTION VARIANCE: **NO VARIANCE**

TANK ID: **2**
NUMBER OF COMPARTMENTS: **1**
INSTALLATION DATE: **01/01/1952**
REGISTRATION DATE: **05/08/1986**
TANK CAPACITY (GAL): **3000**
EMPTY TANK: **NOT EMPTY**
STATUS: **REMOVED FROM GROUND**
STATUS BEGIN DATE: **10/09/1990**
INTERNAL PROTECTION DATE: **NOT REPORTED**
REGULATORY STATUS: **FULLY REGULATED**
TANK DESIGN SINGLE WALL: **YES**
TANK DESIGN DOUBLE WALL: **NO**
PIPE DESIGN SINGLE WALL: **YES**
PIPE DESIGN DOUBLE WALL: **NO**

TANK DETAILS

MATERIAL:
STEEL
CORROSION PROTECTION:
NOT REPORTED
EXTERNAL CONTAINMENT:
NOT REPORTED
TANK COMPLIANCE FLAG
CORROSION PROTECTION COMPLIANCE FLAG: **NO**
CORROSION PROTECTION VARIANCE: **NO VARIANCE**

COMPARTMENT DETAILS

UST COMPARTMENT ID: **118042**
TANK ID: **2**
COMPARTMENT LETTER: **A**
SUBSTANCES: **GASOLINE**
OTHER SUBSTANCES: **NOT REPORTED**
CAPACITY (GAL): **3000**
COMPARTMENT RELEASE DETECTION: **NOT REPORTED**
SPILL CONTAINMENT AND OVERFILL PREVENTION: **NOT REPORTED**

PIPING SYSTEMS

MATERIAL: **STEEL**
CORROSION PROTECTION: **NOT REPORTED**
EXTERNAL CONTAINMENT: **NOT REPORTED**
CONNECTORS & VALVES:
NOT REPORTED
CORROSION PROTECTION: **NOT REPORTED**
PIPE COMPLIANCE FLAG
CORROSION PROTECTION COMPLIANCE FLAG: **NO**
CORROSION PROTECTION VARIANCE: **NO VARIANCE**

TANK ID: **3**
NUMBER OF COMPARTMENTS: **1**
INSTALLATION DATE: **01/01/1973**
REGISTRATION DATE: **05/08/1986**
TANK CAPACITY (GAL): **4000**
EMPTY TANK: **NOT EMPTY**
STATUS: **REMOVED FROM GROUND**
STATUS BEGIN DATE: **04/26/2004**
INTERNAL PROTECTION DATE: **NOT REPORTED**
REGULATORY STATUS: **FULLY REGULATED**
TANK DESIGN SINGLE WALL: **YES**
TANK DESIGN DOUBLE WALL: **NO**
PIPE DESIGN SINGLE WALL: **YES**
PIPE DESIGN DOUBLE WALL: **NO**

TANK DETAILS
MATERIAL:
FRP
CORROSION PROTECTION:
EXTERNAL DIELECTRIC COATING/LAMINATE/TAPE/WRAP,FRP TANK OR PIPING (NONCORRODIBLE)
EXTERNAL CONTAINMENT:
NOT REPORTED
TANK COMPLIANCE FLAG
CORROSION PROTECTION COMPLIANCE FLAG: **YES**
CORROSION PROTECTION VARIANCE: **NO VARIANCE**
COMPARTMENT DETAILS
UST COMPARTMENT ID: **118041**
TANK ID: **3**
COMPARTMENT LETTER: **A**
SUBSTANCES: **GASOLINE**
OTHER SUBSTANCES: **NOT REPORTED**
CAPACITY (GAL): **4000**
COMPARTMENT RELEASE DETECTION: **GROUNDWATER MONITORING,AUTOMATIC TANK GAUGE TEST & INVENTORY CONTROL**
SPILL CONTAINMENT AND OVERFILL PREVENTION: **TIGHT-FILL FITTING CONTAINER/BUCKET/SUMP,FACTORY - BUILT SPILL CONTAINER/BUCKET/SUMP,DELIVERY SHUT-OFF VALVE**
PIPING SYSTEMS
MATERIAL: **STEEL**
CORROSION PROTECTION: **EXTERNAL DIELECTRIC COATING/LAMINATE/TAPE/WRAP**
EXTERNAL CONTAINMENT: **NOT REPORTED**
CONNECTORS & VALVES:
NOT REPORTED
CORROSION PROTECTION: **EXTERNAL DIELECTRIC COATING/LAMINATE/TAPE/WRAP**
PIPE COMPLIANCE FLAG
CORROSION PROTECTION COMPLIANCE FLAG: **NO**

CORROSION PROTECTION VARIANCE: **NO VARIANCE**

TANK ID: **4**
NUMBER OF COMPARTMENTS: **1**
INSTALLATION DATE: **01/01/1982**
REGISTRATION DATE: **05/08/1986**
TANK CAPACITY (GAL): **6000**
EMPTY TANK: **NOT EMPTY**
STATUS: **REMOVED FROM GROUND**
STATUS BEGIN DATE: **04/26/2004**
INTERNAL PROTECTION DATE: **NOT REPORTED**
REGULATORY STATUS: **FULLY REGULATED**
TANK DESIGN SINGLE WALL: **YES**
TANK DESIGN DOUBLE WALL: **NO**
PIPE DESIGN SINGLE WALL: **YES**
PIPE DESIGN DOUBLE WALL: **NO**

TANK DETAILS

MATERIAL:
FRP
CORROSION PROTECTION:
EXTERNAL DIELECTRIC COATING/LAMINATE/TAPE/WRAP,FRP TANK OR PIPING (NONCORRODIBLE)
EXTERNAL CONTAINMENT:
NOT REPORTED
TANK COMPLIANCE FLAG
CORROSION PROTECTION COMPLIANCE FLAG: **YES**
CORROSION PROTECTION VARIANCE: **NO VARIANCE**

COMPARTMENT DETAILS

UST COMPARTMENT ID: **118039**
TANK ID: **4**
COMPARTMENT LETTER: **A**
SUBSTANCES: **DIESEL**
OTHER SUBSTANCES: **NOT REPORTED**
CAPACITY (GAL): **6000**
COMPARTMENT RELEASE DETECTION: **GROUNDWATER MONITORING,AUTOMATIC TANK GAUGE TEST & INVENTORY CONTROL**
SPILL CONTAINMENT AND OVERFILL PREVENTION: **TIGHT-FILL FITTING CONTAINER/BUCKET/SUMP,FACTORY - BUILT SPILL CONTAINER/BUCKET/SUMP,DELIVERY SHUT-OFF VALVE**

PIPING SYSTEMS

MATERIAL: **STEEL**
CORROSION PROTECTION: **EXTERNAL DIELECTRIC COATING/LAMINATE/TAPE/WRAP**
EXTERNAL CONTAINMENT: **NOT REPORTED**
CONNECTORS & VALVES:
NOT REPORTED
CORROSION PROTECTION: **EXTERNAL DIELECTRIC COATING/LAMINATE/TAPE/WRAP**
PIPE COMPLIANCE FLAG
CORROSION PROTECTION COMPLIANCE FLAG: **NO**
CORROSION PROTECTION VARIANCE: **NO VARIANCE**

ABOVEGROUND STORAGE TANK INFORMATION

AST ID #: **204956**
MULTIPLE COMPARTMENT FLAG: **NO**
TANK ID: **1**
REGISTRATION DATE: **04/01/2005**
INSTALLATION DATE: **03/24/2005**
STATUS BEGIN DATE: **03/24/2005**
TANK CAPACITY (GAL): **3000**
REGULATORY STATUS: **FULLY REGULATED**
STATUS: **IN USE**
SUBSTANCES: **DIESEL**

MATERIAL OF CONSTRUCTION

STEEL: **YES** CORRUGATED METAL: **NO**
FIBERGLASS: **NO** CONCRETE: **NO**
ALUMINIUM: **NO**

CONTAINMENT

EARTHEN DIKE: **NO** CONCRETE: **YES**
CONTAINMENT LINER: **YES** NONE: **NO**
STAGE I VAPOR RECOVERY: **NOT REPORTED**
STAGE I INSTALLATION DATE: **NOT REPORTED**

Back to Report Summary

Voluntary Cleanup Program Sites (VCP)

MAP ID# 162 **Distance from Property: 0.24 mi. (1,267 ft.) SW**

SITE INFORMATION

ID#: **1009**
NAME: **ABRAMS FOREST SHOPPING CENTER**
ADDRESS: **9310 FOREST LANE**
DALLAS TX 75243
ACRES: **1980 SQFT**
FACILITY TYPE: **DRY CLEANERS**
APPLICATION DATE: **7/14/99**
DATE OF AGREEMENT: **8/11/99**
CERTIFICATE OF COMPLETION DATE: **7/20/2005 0:00**
TYPE OF CERTIFICATE ISSUED: **FINAL**
TYPE LEAD: **OWNER**
PHASE: **COMPLETED**
MEDIA AFFECTED: **SOILS/GROUNDWATER**
TNRCC SOLID WASTE REGISTRATION #: **NOT REPORTED**
REMEDY: **CHEMICAL INJECTION**
INSTITUTIONAL CONTROL: **NOT REPORTED**
LPST #: **NOT REPORTED**
EPA CERCLIS #: **NOT REPORTED**
EPA RCRIS #: **NOT REPORTED**
CONTAMINANT/S: **CHLORINATED SOLVENTS**

APPLICANT INFORMATION

ORGANIZATION: **RADER PROPERTIES**
ELIZABETH, RADER, GENERAL MANAGER
12342 INWOOD ROAD
DALLAS, TX, 75244
PHONE: **972-392-7500**
FAX: **972-392-7502**

CONSULTANT/ATTORNEY INFORMATION

ORGANIZATION: **W.E.S.T.,INC.**
JIM S., ADAMS, CONSULTANT
2838 MARKET LOOP, SUITE 100
SOUTHLAKE, TX, 76092
PHONE: **817-424-1566**
FAX: **817-424-9135**

Back to Report Summary

MAP ID# 163 **Distance from Property: 0.25 mi. (1,320 ft.) SW**

FACILITY INFORMATION

REGISTRATION#: **66827** EPA ID: **TXD107312795**
TNRCC ID #: **22080**
NAME: **SOUTHERN CLEANERS**
ADDRESS: **340 ABRAMS FOREST SC**
DALLAS, TX 75243
CONTACT: **JALAL MOHAMMED**
PHONE: **214-3489044**
BUSINESS DESCRIPTION: **02/11/02 NEW ADDRESS. TL**
INDUSTRIAL WASTE PERMIT #: **NOT REPORTED**
MUNICIPAL WASTE PERMIT #: **NOT REPORTED**
SIC CODE: **NOT REPORTED**
WASTE GENERATOR: **YES**
WASTE RECEIVER: **NO**
WASTE TRANSPORTER: **NO**
TRANSFER FACILITY: **NO**
MAQUILADORA (MEXICAN FACILITY): **NO**
STATUS: **ACTIVE**
AMOUNT OF WASTE GENERATED: **SMALL QUANTITY GENERATOR**
GENERATOR TYPE: **NON-INDUSTRIAL AND/OR MUNICIPAL**
THIS FACILITY IS A NOTIFIER
THIS FACILITY IS NOT A STEERS REPORTER - (STATE OF TEXAS ENVIRONMENTAL ELECTRONIC REPORTING SYSTEM)
THIS FACILITY IS REQUIRED TO SUBMIT AN ANNUAL WASTE REPORT
THIS FACILITY IS NOT INVOLVED IN RECYCLING ACTIVITIES
LAST UPDATE TO TRACS (TCEQ REGULATORY ACTIVITIES AND COMPLIANCE SYSTEM): **10/14/2002**

OWNER INFORMATION

NAME: **SOUTHERN CLEANERS INC**
ADDRESS: **5637 MILITARY PKWY**
DALLAS, TX 75227
PHONE: **1-214-3489044**

ACTIVITIES

ACTIVITY TYPE: **UNKNOWN**
ACTIVITY DESCRIPTION: **NOT REPORTED**

WASTE

WASTE ID: **138925**
WASTE CODE STATUS: **ACTIVE**
WASTE IS RADIOACTIVE: **NO**
WASTE IS TREATED OFF SITE: **YES**
GENERATOR'S DESCRIPTION OF WASTE: **PERC SLUDGE**

WASTE ID: **138926**
WASTE CODE STATUS: **ACTIVE**
WASTE IS RADIOACTIVE: **NO**
WASTE IS TREATED OFF SITE: **YES**
GENERATOR'S DESCRIPTION OF WASTE: **PERC FILTERS**

WASTE ID: **46914**
WASTE CODE STATUS: **INACTIVE**
WASTE IS RADIOACTIVE: **NO**
WASTE IS TREATED OFF SITE: **YES**

GENERATOR'S DESCRIPTION OF WASTE: **NOT REPORTED**

Back to Report Summary

Petroleum Storage Tanks (PST)

MAP ID# 164 **Distance from Property: 0.25 mi. (1,320 ft.) W**

FACILITY INFORMATION

ID#: **64097**
NAME: **RADISSON PARK CENTRAL HOTEL**
ADDRESS: **7750 LYNDON B JOHNSON FWY**
DALLAS, TX 75251-1287
COUNTY: **DALLAS**
REGION: **4**
TYPE: **UNKNOWN**
BEGIN DATE: **01/14/1993**
STATUS: **INACTIVE**
EXEMPT STATUS: **NO**
RECORDS OFF-SITE: **NO**
NUMBER OF ACTIVE UNDERGROUND TANKS: **0**
NUMBER OF ACTIVE ABOVEGROUND TANKS: **0**

APPLICATION INFORMATION:

RECEIVED DATE ON EARLIEST REGISTRATION FORM: **01/12/1993**
SIGNATURE DATE ON EARLIEST REGISTRATION FORM: **01/10/1993**
SIGNATURE NAME & TITLE: **NOT REPORTED, NOT REPORTED**
ENFORCEMENT ACTION DATE: **NOT REPORTED**

CONTACT INFORMATION

NAME: **MIKE LARSON**
TITLE: **NOT REPORTED**
ORGANIZATION: **RADISSON PARK CENTRAL HOTEL**
MAIL ADDRESS: **MAILING ADDRESS NOT REPORTED**
CITY NOT REPORTED
PHONE: **(214) 2334421 0**

OWNER

OWNER NUMBER: **CN600835136**
NAME: **SLT REALTY LIMITED PARTNERSHIP**
CONTACT ADDRESS: **OWNER ADDRESS NOT REPORTED**
CITY NOT REPORTED
TYPE: **ORGANIZATION**
BEGIN DATE: **06/23/1997**
CONTACT ROLE: **NOT REPORTED**
CONTACT NAME: **NOT REPORTED**
CONTACT TITLE: **NOT REPORTED**
ORGANIZATION: **NOT REPORTED**
PHONE: **NOT REPORTED**
FAX: **NOT REPORTED**
EMAIL: **NOT REPORTED**

OPERATOR

NO OPERATOR INFORMATION REPORTED

SELF-CERTIFICATION

-**NO SELF-CERTIFICATION INFORMATION REPORTED-**

CONSTRUCTION NOTIFICATION

NO CONSTRUCTION NOTIFICATION DATA REPORTED FOR THIS FACILITY

UNDERGROUND STORAGE TANK

TANK ID: **1**
INSTALLATION DATE: **08/31/1987**
TANK CAPACITY (GAL): **500**
NUMBER OF COMPARTMENTS: **1**
REGISTRATION DATE: **01/12/1993**
EMPTY TANK: **NOT EMPTY**

Petroleum Storage Tanks (PST)

STATUS: **REMOVED FROM GROUND**
STATUS BEGIN DATE: **08/31/1987**
INTERNAL PROTECTION DATE: **NOT REPORTED**
REGULATORY STATUS: **FULLY REGULATED**
TANK DESIGN SINGLE WALL: **YES**
TANK DESIGN DOUBLE WALL: **NO**
PIPE DESIGN SINGLE WALL: **NO**
PIPE DESIGN DOUBLE WALL: **NO**

TANK DETAILS

MATERIAL:
STEEL
CORROSION PROTECTION:
NOT REPORTED
EXTERNAL CONTAINMENT:
NOT REPORTED

TANK COMPLIANCE FLAG

CORROSION PROTECTION COMPLIANCE FLAG: **NO**
CORROSION PROTECTION VARIANCE: **NO VARIANCE**

COMPARTMENT DETAILS

UST COMPARTMENT ID: **152575**
TANK ID: **1**
COMPARTMENT LETTER: **A**
SUBSTANCES: **DIESEL**
OTHER SUBSTANCES: **NOT REPORTED**
CAPACITY (GAL): **500**
COMPARTMENT RELEASE DETECTION: **NOT REPORTED**
SPILL CONTAINMENT AND OVERFILL PREVENTION: **NOT REPORTED**

PIPING SYSTEMS

MATERIAL: **NOT REPORTED**
CORROSION PROTECTION: **NOT REPORTED**
EXTERNAL CONTAINMENT: **NOT REPORTED**

CONNECTORS & VALVES:
NOT REPORTED
PIPEING RELEASE DETECTION:
NOT REPORTED

PIPE COMPLIANCE FLAG

CORROSION PROTECTION COMPLIANCE FLAG: **NO**
CORROSION PROTECTION VARIANCE: **NO VARIANCE**

ABOVEGROUND STORAGE TANK INFORMATION

NO ABOVEGROUND STORAGE TANK DATA REPORTED FOR THIS FACILITY

Back to Report Summary

MAP ID# 165 **Distance from Property: 0.25 mi. (1,320 ft.) N**

FACILITY INFORMATION

REGISTRATION#: **30338** EPA ID: **TXD005416102**
TNRCC ID #: **7904**
NAME: **APEX TOOL GROUP**
ADDRESS: **3000 W KINGSLEY RD**
GARLAND, TX 75041
CONTACT: **JOHN THARP**
PHONE: **972-2785678-255**
BUSINESS DESCRIPTION: **MANUFACTURING, WAREHOUSING & DISTRIBUTING HAND TOOLS (SOCKETS, RATCHETS & WRENCHES)**
INDUSTRIAL WASTE PERMIT #: **NOT REPORTED**
MUNICIPAL WASTE PERMIT #: **NOT REPORTED**
SIC CODE: **NOT REPORTED**
WASTE GENERATOR: **YES**
WASTE RECEIVER: **NO**
WASTE TRANSPORTER: **NO**
TRANSFER FACILITY: **NO**
MAQUILADORA (MEXICAN FACILITY): **NO**
STATUS: **ACTIVE**
AMOUNT OF WASTE GENERATED: **LARGE QUANTITY GENERATOR**
GENERATOR TYPE: **INDUSTRIAL**
THIS FACILITY IS A NOTIFIER
THIS FACILITY IS A STEERS REPORTER - (STATE OF TEXAS ENVIRONMENTAL ELECTRONIC REPORTING SYSTEM)
THIS FACILITY IS REQUIRED TO SUBMIT AN ANNUAL WASTE REPORT
THIS FACILITY IS NOT INVOLVED IN RECYCLING ACTIVITIES
LAST UPDATE TO TRACS (TCEQ REGULATORY ACTIVITIES AND COMPLIANCE SYSTEM): **02/24/2016**

OWNER INFORMATION

NAME: **APEX TOOL GROUP LLC**
ADDRESS: **3000 W KINGSLEY RD**
GARLAND, TX 75041
PHONE: **1-469-2781569**

ACTIVITIES

ACTIVITY TYPE: **UNKNOWN**
ACTIVITY DESCRIPTION: **NOT REPORTED**

WASTE

WASTE ID: **381818**
WASTE CODE STATUS: **ACTIVE**
WASTE IS RADIOACTIVE: **NO**
WASTE IS TREATED OFF SITE: **NO**
GENERATOR'S DESCRIPTION OF WASTE: **NICKEL PLATING SOLUTION GENERATED AS PART OF CLEAN UP DUE TO PLANT CLOSURE**

WASTE ID: **381836**
WASTE CODE STATUS: **ACTIVE**
WASTE IS RADIOACTIVE: **NO**
WASTE IS TREATED OFF SITE: **NO**
GENERATOR'S DESCRIPTION OF WASTE: **NON HAZ GENERATED AS PART OF PLANT CLEANUP AND CLOSURE**

WASTE ID: **381755**
WASTE CODE STATUS: **ACTIVE**

WASTE IS RADIOACTIVE: **NO**
WASTE IS TREATED OFF SITE: **NO**
GENERATOR'S DESCRIPTION OF WASTE: **LAB PACK OF UNUSED CHEMICALS RESULTING FROM PLANT CLOSURE**

WASTE ID: **381756**
WASTE CODE STATUS: **ACTIVE**
WASTE IS RADIOACTIVE: **NO**
WASTE IS TREATED OFF SITE: **NO**
GENERATOR'S DESCRIPTION OF WASTE: **NON HAZ UNUSED CHEMICALS FROM PLANT CLOSURE**

WASTE ID: **381758**
WASTE CODE STATUS: **ACTIVE**
WASTE IS RADIOACTIVE: **NO**
WASTE IS TREATED OFF SITE: **NO**
GENERATOR'S DESCRIPTION OF WASTE: **WASTE GENERATED FROM PLANT CLEAN UP AND CLOSURE**

WASTE ID: **381759**
WASTE CODE STATUS: **ACTIVE**
WASTE IS RADIOACTIVE: **NO**
WASTE IS TREATED OFF SITE: **NO**
GENERATOR'S DESCRIPTION OF WASTE: **UNUSED PRODUCT FROM PLANT CLEAN UP AND CLOSURE**

WASTE ID: **381757**
WASTE CODE STATUS: **ACTIVE**
WASTE IS RADIOACTIVE: **NO**
WASTE IS TREATED OFF SITE: **NO**
GENERATOR'S DESCRIPTION OF WASTE: **FLAMMABLE AEROSOLS UNUSED AS PART OF PLANT CLOSURE**

WASTE ID: **381691**
WASTE CODE STATUS: **ACTIVE**
WASTE IS RADIOACTIVE: **NO**
WASTE IS TREATED OFF SITE: **NO**
GENERATOR'S DESCRIPTION OF WASTE: **USED IN MANUFACTURING PROCESS**

WASTE ID: **381692**
WASTE CODE STATUS: **ACTIVE**
WASTE IS RADIOACTIVE: **NO**
WASTE IS TREATED OFF SITE: **NO**
GENERATOR'S DESCRIPTION OF WASTE: **USED IN FINAL PRODUCT**

WASTE ID: **381693**
WASTE CODE STATUS: **ACTIVE**
WASTE IS RADIOACTIVE: **NO**
WASTE IS TREATED OFF SITE: **NO**
GENERATOR'S DESCRIPTION OF WASTE: **RUST PENETRATION**

WASTE ID: **381695**
WASTE CODE STATUS: **ACTIVE**
WASTE IS RADIOACTIVE: **NO**
WASTE IS TREATED OFF SITE: **NO**
GENERATOR'S DESCRIPTION OF WASTE: **USED IN MANUFACTURING PROCESS**

WASTE ID: **381697**
WASTE CODE STATUS: **ACTIVE**

WASTE IS RADIOACTIVE: **NO**
WASTE IS TREATED OFF SITE: **NO**
GENERATOR'S DESCRIPTION OF WASTE: **INSECTICIDE**

WASTE ID: **381694**
WASTE CODE STATUS: **ACTIVE**
WASTE IS RADIOACTIVE: **NO**
WASTE IS TREATED OFF SITE: **NO**
GENERATOR'S DESCRIPTION OF WASTE: **USED IN MANUFACTURING PROCESS**

WASTE ID: **381696**
WASTE CODE STATUS: **ACTIVE**
WASTE IS RADIOACTIVE: **NO**
WASTE IS TREATED OFF SITE: **NO**
GENERATOR'S DESCRIPTION OF WASTE: **BYPRODUCT OF MANUFACTURING PROCESS**

WASTE ID: **381641**
WASTE CODE STATUS: **ACTIVE**
WASTE IS RADIOACTIVE: **NO**
WASTE IS TREATED OFF SITE: **NO**
GENERATOR'S DESCRIPTION OF WASTE: **NON HAZ UNUSED CHEMICALS FROM PRODUCT PROCESSING**

WASTE ID: **381642**
WASTE CODE STATUS: **ACTIVE**
WASTE IS RADIOACTIVE: **NO**
WASTE IS TREATED OFF SITE: **NO**
GENERATOR'S DESCRIPTION OF WASTE: **AMMONIUM BIFLOURIDE-USED IN ETCHING PROCESS**

WASTE ID: **381644**
WASTE CODE STATUS: **ACTIVE**
WASTE IS RADIOACTIVE: **NO**
WASTE IS TREATED OFF SITE: **NO**
GENERATOR'S DESCRIPTION OF WASTE: **HAZ CHEMICALS USED IN PLATING PROCESS**

WASTE ID: **381645**
WASTE CODE STATUS: **ACTIVE**
WASTE IS RADIOACTIVE: **NO**
WASTE IS TREATED OFF SITE: **NO**
GENERATOR'S DESCRIPTION OF WASTE: **NON-HAZ CLEANING CHEMICALS USED IN PRODUCT FINISHING**

WASTE ID: **381647**
WASTE CODE STATUS: **ACTIVE**
WASTE IS RADIOACTIVE: **NO**
WASTE IS TREATED OFF SITE: **NO**
GENERATOR'S DESCRIPTION OF WASTE: **CHEMICAL USED IN THE FINAL RINSE AFTER PLATING PROCESS**

WASTE ID: **381649**
WASTE CODE STATUS: **ACTIVE**
WASTE IS RADIOACTIVE: **NO**
WASTE IS TREATED OFF SITE: **NO**
GENERATOR'S DESCRIPTION OF WASTE: **FLAMMABLE RAGS USED FOR CLEAN-UP ON SPILL**

WASTE ID: **381650**
WASTE CODE STATUS: **ACTIVE**

WASTE IS RADIOACTIVE: **NO**
WASTE IS TREATED OFF SITE: **NO**
GENERATOR'S DESCRIPTION OF WASTE: **OIL FILTERS USED FOR PROCESSING EQUIPMENT**

WASTE ID: **381651**
WASTE CODE STATUS: **ACTIVE**
WASTE IS RADIOACTIVE: **NO**
WASTE IS TREATED OFF SITE: **NO**
GENERATOR'S DESCRIPTION OF WASTE: **RUST-O-LEUM PAINT USED IN FINAL FINISHING**

WASTE ID: **381652**
WASTE CODE STATUS: **ACTIVE**
WASTE IS RADIOACTIVE: **NO**
WASTE IS TREATED OFF SITE: **NO**
GENERATOR'S DESCRIPTION OF WASTE: **NICKEL FILTERS**

WASTE ID: **381653**
WASTE CODE STATUS: **ACTIVE**
WASTE IS RADIOACTIVE: **NO**
WASTE IS TREATED OFF SITE: **NO**
GENERATOR'S DESCRIPTION OF WASTE: **NON PCB BALLASTS NOT USED**

WASTE ID: **381654**
WASTE CODE STATUS: **ACTIVE**
WASTE IS RADIOACTIVE: **NO**
WASTE IS TREATED OFF SITE: **NO**
GENERATOR'S DESCRIPTION OF WASTE: **USED IN PLATING PROCESS**

WASTE ID: **381657**
WASTE CODE STATUS: **ACTIVE**
WASTE IS RADIOACTIVE: **NO**
WASTE IS TREATED OFF SITE: **NO**
GENERATOR'S DESCRIPTION OF WASTE: **SLUDGE FROM WWT**

WASTE ID: **381656**
WASTE CODE STATUS: **ACTIVE**
WASTE IS RADIOACTIVE: **NO**
WASTE IS TREATED OFF SITE: **NO**
GENERATOR'S DESCRIPTION OF WASTE: **USED AS AN ETCHANT**

WASTE ID: **381658**
WASTE CODE STATUS: **ACTIVE**
WASTE IS RADIOACTIVE: **NO**
WASTE IS TREATED OFF SITE: **NO**
GENERATOR'S DESCRIPTION OF WASTE: **USED IN FINAL FINISHING PROCESS**

WASTE ID: **381660**
WASTE CODE STATUS: **ACTIVE**
WASTE IS RADIOACTIVE: **NO**
WASTE IS TREATED OFF SITE: **NO**
GENERATOR'S DESCRIPTION OF WASTE: **USED IN PROCESSING**

WASTE ID: **381661**
WASTE CODE STATUS: **ACTIVE**

WASTE IS RADIOACTIVE: **NO**
WASTE IS TREATED OFF SITE: **NO**
GENERATOR'S DESCRIPTION OF WASTE: **USED IN METAL PROCESS**

WASTE ID: **381662**
WASTE CODE STATUS: **ACTIVE**
WASTE IS RADIOACTIVE: **NO**
WASTE IS TREATED OFF SITE: **NO**
GENERATOR'S DESCRIPTION OF WASTE: **USED IN METAL PROCESSING**

WASTE ID: **381663**
WASTE CODE STATUS: **ACTIVE**
WASTE IS RADIOACTIVE: **NO**
WASTE IS TREATED OFF SITE: **NO**
GENERATOR'S DESCRIPTION OF WASTE: **USED IN CHROME PLATING PROCESS**

WASTE ID: **381664**
WASTE CODE STATUS: **ACTIVE**
WASTE IS RADIOACTIVE: **NO**
WASTE IS TREATED OFF SITE: **NO**
GENERATOR'S DESCRIPTION OF WASTE: **USED IN THE PLATING PROCESS**

WASTE ID: **381666**
WASTE CODE STATUS: **ACTIVE**
WASTE IS RADIOACTIVE: **NO**
WASTE IS TREATED OFF SITE: **NO**
GENERATOR'S DESCRIPTION OF WASTE: **USED IN METAL PROCESSING**

WASTE ID: **381667**
WASTE CODE STATUS: **ACTIVE**
WASTE IS RADIOACTIVE: **NO**
WASTE IS TREATED OFF SITE: **NO**
GENERATOR'S DESCRIPTION OF WASTE: **USED IN METAL PROCESSING**

WASTE ID: **381668**
WASTE CODE STATUS: **ACTIVE**
WASTE IS RADIOACTIVE: **NO**
WASTE IS TREATED OFF SITE: **NO**
GENERATOR'S DESCRIPTION OF WASTE: **USED IN METAL PROCESSING**

WASTE ID: **381669**
WASTE CODE STATUS: **ACTIVE**
WASTE IS RADIOACTIVE: **NO**
WASTE IS TREATED OFF SITE: **NO**
GENERATOR'S DESCRIPTION OF WASTE: **NEEDED OF PLANT EQUIPMENT**

WASTE ID: **381612**
WASTE CODE STATUS: **ACTIVE**
WASTE IS RADIOACTIVE: **NO**
WASTE IS TREATED OFF SITE: **NO**
GENERATOR'S DESCRIPTION OF WASTE: **ALUMINUM POWDER WASTE RESULTING FROM CLEAN OUT OF ALUM. GRINDING SYSTEM.**

WASTE ID: **381648**

WASTE CODE STATUS: **ACTIVE**
WASTE IS RADIOACTIVE: **NO**
WASTE IS TREATED OFF SITE: **NO**
GENERATOR'S DESCRIPTION OF WASTE: **SURFACTANT CHEMICAL USED FOR NICKEL PLATING PROCESS**

WASTE ID: **336206**
WASTE CODE STATUS: **INACTIVE**
WASTE IS RADIOACTIVE: **NO**
WASTE IS TREATED OFF SITE: **NO**
GENERATOR'S DESCRIPTION OF WASTE: **CLASS 2 PLANT TRASHFAILED TO ANSWER NOTICE OF DEFICIENCY LETTER DATED 2/16/2015.**

WASTE ID: **363526**
WASTE CODE STATUS: **ACTIVE**
WASTE IS RADIOACTIVE: **NO**
WASTE IS TREATED OFF SITE: **NO**
GENERATOR'S DESCRIPTION OF WASTE: **BLACK OXIDE WASTE (SPENT SODIUM HYDROXIDE AND OTHER CONSTITUENTS).**

WASTE ID: **252263**
WASTE CODE STATUS: **INACTIVE**
WASTE IS RADIOACTIVE: **NO**
WASTE IS TREATED OFF SITE: **NO**
GENERATOR'S DESCRIPTION OF WASTE: **SPENT WWT FILTERS FROM PLATING PROCESS (NICKEL RECLAIM OPPORTUNITY); A NEW HAZAR**

WASTE ID: **254812**
WASTE CODE STATUS: **INACTIVE**
WASTE IS RADIOACTIVE: **NO**
WASTE IS TREATED OFF SITE: **NO**
GENERATOR'S DESCRIPTION OF WASTE: **SLUDGE FROM ELECTROPLATING PROCESS THAT MEETS TREATMENT STANDARDS; A NEW HAZARDO**

WASTE ID: **358796**
WASTE CODE STATUS: **ACTIVE**
WASTE IS RADIOACTIVE: **NO**
WASTE IS TREATED OFF SITE: **NO**
GENERATOR'S DESCRIPTION OF WASTE: **LIME CONTAMINATED SOLIDS FROM SMALL SPILL AT LIME TANK FOR WASTE WATER TREATMENT**

WASTE ID: **344370**
WASTE CODE STATUS: **ACTIVE**
WASTE IS RADIOACTIVE: **NO**
WASTE IS TREATED OFF SITE: **YES**
GENERATOR'S DESCRIPTION OF WASTE: **WEATHERED X TIES**

WASTE ID: **337531**
WASTE CODE STATUS: **ACTIVE**
WASTE IS RADIOACTIVE: **NO**
WASTE IS TREATED OFF SITE: **NO**
GENERATOR'S DESCRIPTION OF WASTE: **HEX CHROME SOLUTION CHANGEOUT FROM PLATING BATH**

WASTE ID: **337536**
WASTE CODE STATUS: **ACTIVE**

WASTE IS RADIOACTIVE: **NO**
WASTE IS TREATED OFF SITE: **NO**
GENERATOR'S DESCRIPTION OF WASTE: **HEX CHROME ACID CHANGEOUT FROM PLATING BATH**

WASTE ID: **332772**
WASTE CODE STATUS: **ACTIVE**
WASTE IS RADIOACTIVE: **NO**
WASTE IS TREATED OFF SITE: **NO**
GENERATOR'S DESCRIPTION OF WASTE: **WASTE FROM MAINTENANCE: PIPE, SLUDGE, TANK BOTTOMS, PUMPS.**

WASTE ID: **327658**
WASTE CODE STATUS: **ACTIVE**
WASTE IS RADIOACTIVE: **NO**
WASTE IS TREATED OFF SITE: **NO**
GENERATOR'S DESCRIPTION OF WASTE: **SPENT CLEANING SOLUTION FROM PLATING**

WASTE ID: **79644**
WASTE CODE STATUS: **ACTIVE**
WASTE IS RADIOACTIVE: **NO**
WASTE IS TREATED OFF SITE: **NO**
GENERATOR'S DESCRIPTION OF WASTE: **SLUDGE FROM WASTEWATER TREATMENT PROCESS**

WASTE ID: **79643**
WASTE CODE STATUS: **ACTIVE**
WASTE IS RADIOACTIVE: **NO**
WASTE IS TREATED OFF SITE: **YES**
GENERATOR'S DESCRIPTION OF WASTE: **SLUDGE FROM V/T WASTEWATER TREATMENT CONTAINS IRON**

WASTE ID: **200040**
WASTE CODE STATUS: **ACTIVE**
WASTE IS RADIOACTIVE: **NO**
WASTE IS TREATED OFF SITE: **YES**
GENERATOR'S DESCRIPTION OF WASTE: **CHROMIUM PLATING SOLUTION IS REMOVED FOR PLATING MACHINE MAINTENANCE PURPOSE.**

WASTE ID: **223344**
WASTE CODE STATUS: **INACTIVE**
WASTE IS RADIOACTIVE: **NO**
WASTE IS TREATED OFF SITE: **YES**
GENERATOR'S DESCRIPTION OF WASTE: **FIBERGLASS EPOXY FROM TANK REPAIR. THIS IS A ONE-TIME SHIPMENT WASTE.; ONETIME S**

WASTE ID: **223345**
WASTE CODE STATUS: **ACTIVE**
WASTE IS RADIOACTIVE: **NO**
WASTE IS TREATED OFF SITE: **YES**
GENERATOR'S DESCRIPTION OF WASTE: **FUMEX CHROMIUM FILTERS FROM LASER ETCHING MACHINE.**

WASTE ID: **223573**
WASTE CODE STATUS: **ACTIVE**
WASTE IS RADIOACTIVE: **NO**
WASTE IS TREATED OFF SITE: **YES**
GENERATOR'S DESCRIPTION OF WASTE: **SLUDGE FROM BLACK OXIDE COATING PROCESS EQUIPMENT.**

WASTE ID: **224982**
WASTE CODE STATUS: **INACTIVE**
WASTE IS RADIOACTIVE: **NO**
WASTE IS TREATED OFF SITE: **NO**
GENERATOR'S DESCRIPTION OF WASTE: **WASTE FROM SODIUM HYDROXIDE TO TREAT SLUDGE; DUE TO CHANGE(S) IN THE PRODUCT PRO**

WASTE ID: **227014**
WASTE CODE STATUS: **ACTIVE**
WASTE IS RADIOACTIVE: **NO**
WASTE IS TREATED OFF SITE: **YES**
GENERATOR'S DESCRIPTION OF WASTE: **SPENT NICKEL SOLUTION FROM PLATING PROCESS LINE**

WASTE ID: **228185**
WASTE CODE STATUS: **INACTIVE**
WASTE IS RADIOACTIVE: **NO**
WASTE IS TREATED OFF SITE: **NO**
GENERATOR'S DESCRIPTION OF WASTE: **CONTAMINATED SOIL FROM SULFURIC ACID SPILL.; ONE TIME SHIPMENT.**

WASTE ID: **228186**
WASTE CODE STATUS: **INACTIVE**
WASTE IS RADIOACTIVE: **NO**
WASTE IS TREATED OFF SITE: **NO**
GENERATOR'S DESCRIPTION OF WASTE: **NEUTRALIZED H2SO4 FROM SPILL OUTSIDE WWT AREA.; ONE TIME SHIPMENT.**

WASTE ID: **242988**
WASTE CODE STATUS: **ACTIVE**
WASTE IS RADIOACTIVE: **NO**
WASTE IS TREATED OFF SITE: **NO**
GENERATOR'S DESCRIPTION OF WASTE: **RQ10 HAZARDOUS WASTE LIQUID, NOS CLASS 9, NA3082, PGIII, (WASTE NICKEL STRIP , A**

WASTE ID: **243445**
WASTE CODE STATUS: **ACTIVE**
WASTE IS RADIOACTIVE: **NO**
WASTE IS TREATED OFF SITE: **NO**
GENERATOR'S DESCRIPTION OF WASTE: **SLUDGE GENERATED FROM VIBRATORY, TUMBLING, BLACK OXIDE, AND PLATING WASTE WATERT**

WASTE ID: **252264**
WASTE CODE STATUS: **ACTIVE**
WASTE IS RADIOACTIVE: **NO**
WASTE IS TREATED OFF SITE: **NO**
GENERATOR'S DESCRIPTION OF WASTE: **WASTE SLUDGE FROM FILTER HOUSING CLEAN-OUT OF ALUMINUM GRINDING DUST RECOVERY SY**

WASTE ID: **252951**
WASTE CODE STATUS: **ACTIVE**
WASTE IS RADIOACTIVE: **NO**
WASTE IS TREATED OFF SITE: **NO**
GENERATOR'S DESCRIPTION OF WASTE: **SPENT SOAP CLEANER FROM PRE-PLATING WASH PROCESS**

WASTE ID: **253196**

WASTE CODE STATUS: **ACTIVE**
WASTE IS RADIOACTIVE: **NO**
WASTE IS TREATED OFF SITE: **NO**
GENERATOR'S DESCRIPTION OF WASTE: **SPENT STIPPING SOLUTION FROM REWORK LINE (STRIP LINE); ORGANIC AMINE WITH SOME M**

WASTE ID: **254143**
WASTE CODE STATUS: **ACTIVE**
WASTE IS RADIOACTIVE: **NO**
WASTE IS TREATED OFF SITE: **NO**
GENERATOR'S DESCRIPTION OF WASTE: **FILTERING NICKEL SOLUTION FROM PLATING BATH**

WASTE ID: **254144**
WASTE CODE STATUS: **ACTIVE**
WASTE IS RADIOACTIVE: **NO**
WASTE IS TREATED OFF SITE: **NO**
GENERATOR'S DESCRIPTION OF WASTE: **SPENT TRICHROME SOLUTION FROM PLAITING LINE**

WASTE ID: **254813**
WASTE CODE STATUS: **ACTIVE**
WASTE IS RADIOACTIVE: **NO**
WASTE IS TREATED OFF SITE: **NO**
GENERATOR'S DESCRIPTION OF WASTE: **ALUMINUN DUST AND OIL FROM TOOL GRINDING PROCESS**

WASTE ID: **255889**
WASTE CODE STATUS: **ACTIVE**
WASTE IS RADIOACTIVE: **NO**
WASTE IS TREATED OFF SITE: **NO**
GENERATOR'S DESCRIPTION OF WASTE: **SPENT ACTIVATED CARBON FROM DI WATER UNIT**

WASTE ID: **255890**
WASTE CODE STATUS: **ACTIVE**
WASTE IS RADIOACTIVE: **NO**
WASTE IS TREATED OFF SITE: **NO**
GENERATOR'S DESCRIPTION OF WASTE: **RAGS, MOP WATER,DIRT,POLISHING LUBRICANT,GREASE, OIL,TRENCH SOLIDS**

WASTE ID: **255891**
WASTE CODE STATUS: **ACTIVE**
WASTE IS RADIOACTIVE: **NO**
WASTE IS TREATED OFF SITE: **NO**
GENERATOR'S DESCRIPTION OF WASTE: **CAUSTIC SLUDGE, RAGS, DEBRIS**

WASTE ID: **377429**
WASTE CODE STATUS: **ACTIVE**
WASTE IS RADIOACTIVE: **NO**
WASTE IS TREATED OFF SITE: **YES**
GENERATOR'S DESCRIPTION OF WASTE: **DISPOSAL OF CHROME CONTAMINATED DEBRIS**

WASTE ID: **7949**
WASTE CODE STATUS: **INACTIVE**
WASTE IS RADIOACTIVE: **NO**
WASTE IS TREATED OFF SITE: **NO**
GENERATOR'S DESCRIPTION OF WASTE: **NOT REPORTED**

WASTE ID: **7950**
WASTE CODE STATUS: **INACTIVE**
WASTE IS RADIOACTIVE: **NO**
WASTE IS TREATED OFF SITE: **NO**
GENERATOR'S DESCRIPTION OF WASTE: **NOT REPORTED**

Back to Report Summary

Voluntary Cleanup Program Sites (VCP)

MAP ID# 166 **Distance from Property: 0.26 mi. (1,373 ft.) NE**

SITE INFORMATION

ID#: **1528**
NAME: **EASTGATE SHOPPING CENTER**
ADDRESS: **4525 SATURN ROAD**
GARLAND TX 75041-5702
ACRES: **11.04**
FACILITY TYPE: **DRY CLEANERS**
APPLICATION DATE: **10/4/02**
DATE OF AGREEMENT: **3/4/03**
CERTIFICATE OF COMPLETION DATE: **NOT REPORTED**
TYPE OF CERTIFICATE ISSUED: **NOT REPORTED**
TYPE LEAD: **OWNER**
PHASE: **TRANS/DCRP**
MEDIA AFFECTED: **SOILS/GROUNDWATER**
TNRCC SOLID WASTE REGISTRATION #: **NOT REPORTED**
REMEDY: **UNKNOWN, STILL UNDER INVESTIGATION**
INSTITUTIONAL CONTROL: **NOT REPORTED**
LPST #: **NOT REPORTED**
EPA CERCLIS #: **NOT REPORTED**
EPA RCRIS #: **NOT REPORTED**
CONTAMINANT/S: **VOCS, CHLORINATED SOLVENTS**

APPLICANT INFORMATION

ORGANIZATION: **EAST PARTNERS, LTD.**
STEVE, SHELLENBERGER, VICE PRESIDENT
3838 OAKLAWN AVENUE, SUITE 810
DALLAS, TX, 75219-4520
PHONE: **214-522-8200**
FAX: **214-521-8631**

CONSULTANT/ATTORNEY INFORMATION

ORGANIZATION: **GUIDA, SLAVICH & FLORES, PC**
JOHN, SLAVICH, ATTORNEY
750 NORTH ST. PAUL, SUITE 200
DALLAS, TX, 75225
PHONE: **214-692-0009**
FAX: **214-692-6610**

Back to Report Summary

Dry Cleaner Remediation Program Sites (DCRPS)

MAP ID# 166 **Distance from Property: 0.26 mi. (1,373 ft.) NE**

DCRP ID: **DC0043**
RN NUMBER: **102926250**
NAME: **EASTGATE ONE HOUR MARTINIZING**
ADDRESS: **4525 SATURN ROAD**
GARLAND, TX
COORECTIVE ACTION STATUS: **ASSESSMENT**
PRIORITY STATUS: **POSTPONED**
RANKING SCORE: **345**
TCEQ PROJECT MANAGER: **KERRY MARTIN**

Back to Report Summary

Leaking Petroleum Storage Tanks (LPST)

MAP ID# 167 **Distance from Property: 0.27 mi. (1,426 ft.) NE**

FACILITY INFORMATION

LPST ID: **110517**
FACILITY ID: **0005697**
NAME: **CHEVRON FAC 160385**
ADDRESS: **3080 S JUPITER RD**
GARLAND, TX 75041

LPST/s AT THIS FACILITY. ID/s ARE LISTED BELOW:
110517

LEAKING TANK DETAILS

LPST ID: **110517**
NAME: **CHEVRON FAC 160385**
FACILITY LOCATION: **3080 S JUPITER**
PRIORITY CODE: **4.2 - NO GW IMPACT NO APPARENT THREATS OR IMPACTS TO RECEPTORS**
STATUS CODE: **6A - FINAL CONCURRENCE ISSUED**
REPORTED DATE: **1/23/1996**
ENTERED DATE: **3/8/1996**

PRP INFORMATION
NAME: **CHEVRON PRODUCTS COMPANY**
ADDRESS: **PO BOX 4256**
HOUSTON TX 77210
CONTACT: **ADRIANNE ROBINSON**
PHONE: **713/219-5226**

UNDERGROUND STORAGE TANK

TANK ID: **1**
INSTALLATION DATE: **04/01/1980**
TANK CAPACITY (GAL): **9728**
STATUS: **IN USE**
INTERNAL PROTECTION DATE: **NOT REPORTED**
TANK DESIGN SINGLE WALL: **YES**
PIPE DESIGN SINGLE WALL: **YES**
NUMBER OF COMPARTMENTS: **1**
REGISTRATION DATE: **05/08/1986**
EMPTY TANK: **NOT EMPTY**
STATUS BEGIN DATE: **04/01/1980**
REGULATORY STATUS: **FULLY REGULATED**
TANK DESIGN DOUBLE WALL: **NO**
PIPE DESIGN DOUBLE WALL: **NO**

TANK DETAILS

MATERIAL:
FRP
CORROSION PROTECTION:
FRP TANK OR PIPING (NONCORRODIBLE)
EXTERNAL CONTAINMENT:
NOT REPORTED

TANK COMPLIANCE FLAG
CORROSION PROTECTION COMPLIANCE FLAG: **YES**
CORROSION PROTECTION VARIANCE: **NO VARIANCE**

COMPARTMENT DETAILS

UST COMPARTMENT ID: **69070**
TANK ID: **1**
COMPARTMENT LETTER: **A**
SUBSTANCES: **GASOLINE**
OTHER SUBSTANCES: **NOT REPORTED**
CAPACITY (GAL): **9728**
COMPARTMENT RELEASE DETECTION: **AUTOMATIC TANK GAUGE TEST & INVENTORY CONTROL**
SPILL CONTAINMENT AND OVERFILL PREVENTION: **TIGHT-FILL FITTING CONTAINER/BUCKET/SUMP,FACTORY - BUILT SPILL CONTAINER/BUCKET/SUMP,FLOW RESTRICTOR VALUE**

PIPING SYSTEMS

MATERIAL: **FRP**
CORROSION PROTECTION: **FRP TANK OR PIPING (NONCORRODIBLE)**
EXTERNAL CONTAINMENT: **NOT REPORTED**
CONNECTORS & VALVES:
NOT REPORTED
CORROSION PROTECTION: **FRP TANK OR PIPING (NONCORRODIBLE)**
PIPE COMPLIANCE FLAG
CORROSION PROTECTION COMPLIANCE FLAG: **YES**
CORROSION PROTECTION VARIANCE: **NO VARIANCE**

TANK ID: **2**
NUMBER OF COMPARTMENTS: **1**
INSTALLATION DATE: **04/01/1980**
REGISTRATION DATE: **05/08/1986**
TANK CAPACITY (GAL): **9728**
EMPTY TANK: **NOT EMPTY**
STATUS: **IN USE**
STATUS BEGIN DATE: **04/01/1980**
INTERNAL PROTECTION DATE: **NOT REPORTED**
REGULATORY STATUS: **FULLY REGULATED**
TANK DESIGN SINGLE WALL: **YES**
TANK DESIGN DOUBLE WALL: **NO**
PIPE DESIGN SINGLE WALL: **YES**
PIPE DESIGN DOUBLE WALL: **NO**

TANK DETAILS

MATERIAL:
FRP
CORROSION PROTECTION:
FRP TANK OR PIPING (NONCORRODIBLE)
EXTERNAL CONTAINMENT:
NOT REPORTED
TANK COMPLIANCE FLAG
CORROSION PROTECTION COMPLIANCE FLAG: **YES**
CORROSION PROTECTION VARIANCE: **NO VARIANCE**

COMPARTMENT DETAILS

UST COMPARTMENT ID: **69072**
TANK ID: **2**
COMPARTMENT LETTER: **A**
SUBSTANCES: **GASOLINE**
OTHER SUBSTANCES: **NOT REPORTED**
CAPACITY (GAL): **9728**
COMPARTMENT RELEASE DETECTION: **AUTOMATIC TANK GAUGE TEST & INVENTORY CONTROL**
SPILL CONTAINMENT AND OVERFILL PREVENTION: **TIGHT-FILL FITTING CONTAINER/BUCKET/SUMP,FACTORY - BUILT**

SPILL CONTAINER/BUCKET/SUMP,FLOW RESTRICTOR VALUE

PIPING SYSTEMS

MATERIAL: **FRP**

CORROSION PROTECTION: **FRP TANK OR PIPING (NONCORRODIBLE)**

EXTERNAL CONTAINMENT: **NOT REPORTED**

CONNECTORS & VALVES:

NOT REPORTED

CORROSION PROTECTION: **FRP TANK OR PIPING (NONCORRODIBLE)**

PIPE COMPLIANCE FLAG

CORROSION PROTECTION COMPLIANCE FLAG: **YES**

CORROSION PROTECTION VARIANCE: **NO VARIANCE**

TANK ID: **3**

NUMBER OF COMPARTMENTS: **1**

INSTALLATION DATE: **04/01/1980**

REGISTRATION DATE: **05/08/1986**

TANK CAPACITY (GAL): **9728**

EMPTY TANK: **NOT EMPTY**

STATUS: **IN USE**

STATUS BEGIN DATE: **04/01/1980**

INTERNAL PROTECTION DATE: **NOT REPORTED**

REGULATORY STATUS: **FULLY REGULATED**

TANK DESIGN SINGLE WALL: **YES**

TANK DESIGN DOUBLE WALL: **NO**

PIPE DESIGN SINGLE WALL: **YES**

PIPE DESIGN DOUBLE WALL: **NO**

TANK DETAILS

MATERIAL:

FRP

CORROSION PROTECTION:

FRP TANK OR PIPING (NONCORRODIBLE)

EXTERNAL CONTAINMENT:

NOT REPORTED

TANK COMPLIANCE FLAG

CORROSION PROTECTION COMPLIANCE FLAG: **YES**

CORROSION PROTECTION VARIANCE: **NO VARIANCE**

COMPARTMENT DETAILS

UST COMPARTMENT ID: **69071**

TANK ID: **3**

COMPARTMENT LETTER: **A**

SUBSTANCES: **GASOLINE**

OTHER SUBSTANCES: **NOT REPORTED**

CAPACITY (GAL): **9728**

COMPARTMENT RELEASE DETECTION: **AUTOMATIC TANK GAUGE TEST & INVENTORY CONTROL**

SPILL CONTAINMENT AND OVERFILL PREVENTION: **TIGHT-FILL FITTING CONTAINER/BUCKET/SUMP,FACTORY - BUILT SPILL CONTAINER/BUCKET/SUMP,FLOW RESTRICTOR VALUE**

PIPING SYSTEMS

MATERIAL: **FRP**

CORROSION PROTECTION: **FRP TANK OR PIPING (NONCORRODIBLE)**

EXTERNAL CONTAINMENT: **NOT REPORTED**

CONNECTORS & VALVES:

NOT REPORTED

CORROSION PROTECTION: **FRP TANK OR PIPING (NONCORRODIBLE)**

PIPE COMPLIANCE FLAG

CORROSION PROTECTION COMPLIANCE FLAG: **YES**
CORROSION PROTECTION VARIANCE: **NO VARIANCE**

TANK ID: **4**
NUMBER OF COMPARTMENTS: **1**
INSTALLATION DATE: **04/01/1980**
REGISTRATION DATE: **05/08/1986**
TANK CAPACITY (GAL): **9728**
EMPTY TANK: **NOT EMPTY**
STATUS: **IN USE**
STATUS BEGIN DATE: **04/01/1980**
INTERNAL PROTECTION DATE: **NOT REPORTED**
REGULATORY STATUS: **FULLY REGULATED**
TANK DESIGN SINGLE WALL: **YES**
TANK DESIGN DOUBLE WALL: **NO**
PIPE DESIGN SINGLE WALL: **YES**
PIPE DESIGN DOUBLE WALL: **NO**

TANK DETAILS

MATERIAL:
FRP
CORROSION PROTECTION:
FRP TANK OR PIPING (NONCORRODIBLE)
EXTERNAL CONTAINMENT:
NOT REPORTED
TANK COMPLIANCE FLAG
CORROSION PROTECTION COMPLIANCE FLAG: **YES**
CORROSION PROTECTION VARIANCE: **NO VARIANCE**

COMPARTMENT DETAILS

UST COMPARTMENT ID: **69073**
TANK ID: **4**
COMPARTMENT LETTER: **A**
SUBSTANCES: **GASOLINE**
OTHER SUBSTANCES: **NOT REPORTED**
CAPACITY (GAL): **9728**
COMPARTMENT RELEASE DETECTION: **AUTOMATIC TANK GAUGE TEST & INVENTORY CONTROL**
SPILL CONTAINMENT AND OVERFILL PREVENTION: **TIGHT-FILL FITTING CONTAINER/BUCKET/SUMP,FACTORY - BUILT SPILL CONTAINER/BUCKET/SUMP,FLOW RESTRICTOR VALUE**

PIPING SYSTEMS

MATERIAL: **FRP**
CORROSION PROTECTION: **FRP TANK OR PIPING (NONCORRODIBLE)**
EXTERNAL CONTAINMENT: **NOT REPORTED**
CONNECTORS & VALVES:
NOT REPORTED
CORROSION PROTECTION: **FRP TANK OR PIPING (NONCORRODIBLE)**
PIPE COMPLIANCE FLAG
CORROSION PROTECTION COMPLIANCE FLAG: **YES**
CORROSION PROTECTION VARIANCE: **NO VARIANCE**

ABOVEGROUND STORAGE TANK INFORMATION

NO ABOVEGROUND STORAGE TANK DATA REPORTED FOR THIS FACILITY

Back to Report Summary

Leaking Petroleum Storage Tanks (LPST)

MAP ID# 167 **Distance from Property: 0.27 mi. (1,426 ft.) NE**

FACILITY INFORMATION

LPST ID: **119484**
FACILITY ID: **NOT REPORTED**
NAME: **COMMERCIAL PROPERTY**
ADDRESS: **3080 S JUPITER RD**
GARLAND, TX NOT REPORTED

LPST/s AT THIS FACILITY. ID/s ARE LISTED BELOW:
119484

LEAKING TANK DETAILS

LPST ID: **119484**
NAME: **COMMERCIAL PROPERTY**
FACILITY LOCATION: **NOT REPORTED**
PRIORITY CODE: **4.1 - GW IMPACTED NO APPARENT THREATS OR IMPACTS TO RECEPTORS**
STATUS CODE: **6A - FINAL CONCURRENCE ISSUED**
REPORTED DATE: **8/21/2014**
ENTERED DATE: **10/20/2014**

PRP INFORMATION

NAME: **SAFA PROPERTY LLP**
ADDRESS: **NOT REPORTED**
NOT REPORTED NOT REPORTED
CONTACT: **NOT REPORTED**
PHONE: **NOT REPORTED**

UNDERGROUND STORAGE TANK

NO UNDERGROUND STORAGE TANK DATA REPORTED FOR THIS FACILITY

ABOVEGROUND STORAGE TANK INFORMATION

NO ABOVEGROUND STORAGE TANK DATA REPORTED FOR THIS FACILITY

Back to Report Summary

MAP ID# 168 **Distance from Property: 0.27 mi. (1,426 ft.) NE**

FACILITY INFORMATION

LPST ID: **113568**
FACILITY ID: **0024612**
NAME: **MESQUITE GOLF CLUB**
ADDRESS: **825 US HIGHWAY 67**
MESQUITE, TX 75149

LPST/s AT THIS FACILITY. ID/s ARE LISTED BELOW:
113568

LEAKING TANK DETAILS

LPST ID: **113568**
NAME: **MESQUITE GOLF CLUB**
FACILITY LOCATION: **825 IH 30 & N HWY 67**
PRIORITY CODE: **4.2 - NO GW IMPACT NO APPARENT THREATS OR IMPACTS TO RECEPTORS**
STATUS CODE: **6A - FINAL CONCURRENCE ISSUED**
REPORTED DATE: **10/21/1998**
ENTERED DATE: **11/5/1998**

PRP INFORMATION
NAME: **AMERICAN GOLF**
ADDRESS: **825 IH 30**
MESQUITE TX 75149
CONTACT: **FRANK HUTCHESON**
PHONE: **972/613-0012**

UNDERGROUND STORAGE TANK

TANK ID: **1**
NUMBER OF COMPARTMENTS: **1**
INSTALLATION DATE: **01/01/1985**
REGISTRATION DATE: **05/08/1986**
TANK CAPACITY (GAL): **1000**
EMPTY TANK: **NOT EMPTY**
STATUS: **REMOVED FROM GROUND**
STATUS BEGIN DATE: **08/31/1998**
INTERNAL PROTECTION DATE: **NOT REPORTED**
REGULATORY STATUS: **FULLY REGULATED**
TANK DESIGN SINGLE WALL: **NO**
TANK DESIGN DOUBLE WALL: **NO**
PIPE DESIGN SINGLE WALL: **NO**
PIPE DESIGN DOUBLE WALL: **NO**

TANK DETAILS

MATERIAL:
STEEL
CORROSION PROTECTION:
NOT REPORTED
EXTERNAL CONTAINMENT:
NOT REPORTED
TANK COMPLIANCE FLAG
CORROSION PROTECTION COMPLIANCE FLAG: **NO**
CORROSION PROTECTION VARIANCE: **NO VARIANCE**

COMPARTMENT DETAILS

UST COMPARTMENT ID: **96354**
TANK ID: **1**
COMPARTMENT LETTER: **A**
SUBSTANCES: **GASOLINE**
OTHER SUBSTANCES: **NOT REPORTED**
CAPACITY (GAL): **1000**
COMPARTMENT RELEASE DETECTION: **NOT REPORTED**
SPILL CONTAINMENT AND OVERFILL PREVENTION: **NOT REPORTED**

PIPING SYSTEMS

MATERIAL: **FRP**
CORROSION PROTECTION: **NOT REPORTED**
EXTERNAL CONTAINMENT: **NOT REPORTED**
CONNECTORS & VALVES:
NOT REPORTED
CORROSION PROTECTION: **NOT REPORTED**
PIPE COMPLIANCE FLAG
CORROSION PROTECTION COMPLIANCE FLAG: **NO**
CORROSION PROTECTION VARIANCE: **NO VARIANCE**

TANK ID: **2**
NUMBER OF COMPARTMENTS: **1**
INSTALLATION DATE: **01/01/1985**
REGISTRATION DATE: **05/08/1986**
TANK CAPACITY (GAL): **1000**
EMPTY TANK: **NOT EMPTY**
STATUS: **REMOVED FROM GROUND**
STATUS BEGIN DATE: **08/31/1998**
INTERNAL PROTECTION DATE: **NOT REPORTED**
REGULATORY STATUS: **FULLY REGULATED**
TANK DESIGN SINGLE WALL: **NO**
TANK DESIGN DOUBLE WALL: **NO**
PIPE DESIGN SINGLE WALL: **NO**
PIPE DESIGN DOUBLE WALL: **NO**

TANK DETAILS

MATERIAL:
STEEL
CORROSION PROTECTION:
NOT REPORTED
EXTERNAL CONTAINMENT:
NOT REPORTED
TANK COMPLIANCE FLAG
CORROSION PROTECTION COMPLIANCE FLAG: **NO**
CORROSION PROTECTION VARIANCE: **NO VARIANCE**

COMPARTMENT DETAILS

UST COMPARTMENT ID: **96353**
TANK ID: **2**
COMPARTMENT LETTER: **A**
SUBSTANCES: **DIESEL**
OTHER SUBSTANCES: **NOT REPORTED**
CAPACITY (GAL): **1000**
COMPARTMENT RELEASE DETECTION: **NOT REPORTED**
SPILL CONTAINMENT AND OVERFILL PREVENTION: **NOT REPORTED**

PIPING SYSTEMS

MATERIAL: **FRP**
CORROSION PROTECTION: **NOT REPORTED**
EXTERNAL CONTAINMENT: **NOT REPORTED**
CONNECTORS & VALVES:
NOT REPORTED
CORROSION PROTECTION: **NOT REPORTED**
PIPE COMPLIANCE FLAG
CORROSION PROTECTION COMPLIANCE FLAG: **NO**
CORROSION PROTECTION VARIANCE: **NO VARIANCE**

ABOVEGROUND STORAGE TANK INFORMATION

NO ABOVEGROUND STORAGE TANK DATA REPORTED FOR THIS FACILITY

Back to Report Summary

MAP ID# 169 **Distance from Property: 0.27 mi. (1,426 ft.) W**

FACILITY INFORMATION

LPST ID: **114659**
FACILITY ID: **0026446**
NAME: **EXXON RAS 62764**
ADDRESS: **10650 AUDELIA RD**
DALLAS, TX 75238

LPST/s AT THIS FACILITY. ID/s ARE LISTED BELOW:
114659

LEAKING TANK DETAILS

LPST ID: **114659**
NAME: **EXXON RAS 62764**
FACILITY LOCATION: **10650 AUDELIA**
PRIORITY CODE: **4.1 - GW IMPACTED NO APPARENT THREATS OR IMPACTS TO RECEPTORS**
STATUS CODE: **6A - FINAL CONCURRENCE ISSUED**
REPORTED DATE: **6/28/1999**
ENTERED DATE: **7/6/1999**

PRP INFORMATION
NAME: **EXXON MOBIL CORPORATION**
ADDRESS: **3033 IRVING BLVD**
DALLAS TX 75247
CONTACT: **RENEE MICOZZI**
PHONE: **214/951-3839**

UNDERGROUND STORAGE TANK

TANK ID: **1**
INSTALLATION DATE: **01/01/1983**
TANK CAPACITY (GAL): **10000**
STATUS: **REMOVED FROM GROUND**
INTERNAL PROTECTION DATE: **NOT REPORTED**
TANK DESIGN SINGLE WALL: **YES**
PIPE DESIGN SINGLE WALL: **NO**
NUMBER OF COMPARTMENTS: **1**
REGISTRATION DATE: **05/08/1986**
EMPTY TANK: **NOT EMPTY**
STATUS BEGIN DATE: **06/22/1999**
REGULATORY STATUS: **FULLY REGULATED**
TANK DESIGN DOUBLE WALL: **NO**
PIPE DESIGN DOUBLE WALL: **YES**

TANK DETAILS

MATERIAL:
FRP
CORROSION PROTECTION:
FRP TANK OR PIPING (NONCORRODIBLE)
EXTERNAL CONTAINMENT:
NOT REPORTED
TANK COMPLIANCE FLAG
CORROSION PROTECTION COMPLIANCE FLAG: **YES**
CORROSION PROTECTION VARIANCE: **NO VARIANCE**

COMPARTMENT DETAILS

UST COMPARTMENT ID: **35104**
TANK ID: **1**
COMPARTMENT LETTER: **A**
SUBSTANCES: **GASOLINE**
OTHER SUBSTANCES: **NOT REPORTED**
CAPACITY (GAL): **10000**
COMPARTMENT RELEASE DETECTION: **NOT REPORTED**
SPILL CONTAINMENT AND OVERFILL PREVENTION: **TIGHT-FILL FITTING CONTAINER/BUCKET/SUMP,FACTORY - BUILT SPILL CONTAINER/BUCKET/SUMP,FLOW RESTRICTOR VALUE**

PIPING SYSTEMS

MATERIAL: **FRP**
CORROSION PROTECTION: **FRP TANK OR PIPING (NONCORRODIBLE)**
EXTERNAL CONTAINMENT: **NOT REPORTED**
CONNECTORS & VALVES:
NOT REPORTED
CORROSION PROTECTION: **FRP TANK OR PIPING (NONCORRODIBLE)**
PIPE COMPLIANCE FLAG
CORROSION PROTECTION COMPLIANCE FLAG: **YES**
CORROSION PROTECTION VARIANCE: **NO VARIANCE**

TANK ID: **2**
NUMBER OF COMPARTMENTS: **1**
INSTALLATION DATE: **01/01/1983**
REGISTRATION DATE: **05/08/1986**
TANK CAPACITY (GAL): **10000**
EMPTY TANK: **NOT EMPTY**
STATUS: **REMOVED FROM GROUND**
STATUS BEGIN DATE: **06/22/1999**
INTERNAL PROTECTION DATE: **NOT REPORTED**
REGULATORY STATUS: **FULLY REGULATED**
TANK DESIGN SINGLE WALL: **YES**
TANK DESIGN DOUBLE WALL: **NO**
PIPE DESIGN SINGLE WALL: **NO**
PIPE DESIGN DOUBLE WALL: **YES**

TANK DETAILS

MATERIAL:
FRP
CORROSION PROTECTION:
FRP TANK OR PIPING (NONCORRODIBLE)
EXTERNAL CONTAINMENT:
NOT REPORTED
TANK COMPLIANCE FLAG
CORROSION PROTECTION COMPLIANCE FLAG: **YES**
CORROSION PROTECTION VARIANCE: **NO VARIANCE**

COMPARTMENT DETAILS

UST COMPARTMENT ID: **35107**
TANK ID: **2**
COMPARTMENT LETTER: **A**
SUBSTANCES: **GASOLINE**
OTHER SUBSTANCES: **NOT REPORTED**
CAPACITY (GAL): **10000**
COMPARTMENT RELEASE DETECTION: **NOT REPORTED**
SPILL CONTAINMENT AND OVERFILL PREVENTION: **TIGHT-FILL FITTING CONTAINER/BUCKET/SUMP,FACTORY - BUILT**

SPILL CONTAINER/BUCKET/SUMP,FLOW RESTRICTOR VALUE

PIPING SYSTEMS

MATERIAL: **FRP**

CORROSION PROTECTION: **FRP TANK OR PIPING (NONCORRODIBLE)**

EXTERNAL CONTAINMENT: **NOT REPORTED**

CONNECTORS & VALVES:

NOT REPORTED

CORROSION PROTECTION: **FRP TANK OR PIPING (NONCORRODIBLE)**

PIPE COMPLIANCE FLAG

CORROSION PROTECTION COMPLIANCE FLAG: **YES**

CORROSION PROTECTION VARIANCE: **NO VARIANCE**

TANK ID: **3**

NUMBER OF COMPARTMENTS: **1**

INSTALLATION DATE: **01/01/1983**

REGISTRATION DATE: **05/08/1986**

TANK CAPACITY (GAL): **10000**

EMPTY TANK: **NOT EMPTY**

STATUS: **REMOVED FROM GROUND**

STATUS BEGIN DATE: **06/22/1999**

INTERNAL PROTECTION DATE: **NOT REPORTED**

REGULATORY STATUS: **FULLY REGULATED**

TANK DESIGN SINGLE WALL: **YES**

TANK DESIGN DOUBLE WALL: **NO**

PIPE DESIGN SINGLE WALL: **NO**

PIPE DESIGN DOUBLE WALL: **YES**

TANK DETAILS

MATERIAL:

FRP

CORROSION PROTECTION:

FRP TANK OR PIPING (NONCORRODIBLE)

EXTERNAL CONTAINMENT:

NOT REPORTED

TANK COMPLIANCE FLAG

CORROSION PROTECTION COMPLIANCE FLAG: **YES**

CORROSION PROTECTION VARIANCE: **NO VARIANCE**

COMPARTMENT DETAILS

UST COMPARTMENT ID: **35106**

TANK ID: **3**

COMPARTMENT LETTER: **A**

SUBSTANCES: **GASOLINE**

OTHER SUBSTANCES: **NOT REPORTED**

CAPACITY (GAL): **10000**

COMPARTMENT RELEASE DETECTION: **NOT REPORTED**

SPILL CONTAINMENT AND OVERFILL PREVENTION: **TIGHT-FILL FITTING CONTAINER/BUCKET/SUMP,FACTORY - BUILT**

SPILL CONTAINER/BUCKET/SUMP,FLOW RESTRICTOR VALUE

PIPING SYSTEMS

MATERIAL: **FRP**

CORROSION PROTECTION: **FRP TANK OR PIPING (NONCORRODIBLE)**

EXTERNAL CONTAINMENT: **NOT REPORTED**

CONNECTORS & VALVES:

NOT REPORTED

CORROSION PROTECTION: **FRP TANK OR PIPING (NONCORRODIBLE)**

PIPE COMPLIANCE FLAG

CORROSION PROTECTION COMPLIANCE FLAG: **YES**
CORROSION PROTECTION VARIANCE: **NO VARIANCE**

TANK ID: **4**
NUMBER OF COMPARTMENTS: **1**
INSTALLATION DATE: **01/01/1983**
REGISTRATION DATE: **05/08/1986**
TANK CAPACITY (GAL): **1000**
EMPTY TANK: **NOT EMPTY**
STATUS: **REMOVED FROM GROUND**
STATUS BEGIN DATE: **06/22/1999**
INTERNAL PROTECTION DATE: **NOT REPORTED**
REGULATORY STATUS: **FULLY REGULATED**
TANK DESIGN SINGLE WALL: **YES**
TANK DESIGN DOUBLE WALL: **NO**
PIPE DESIGN SINGLE WALL: **YES**
PIPE DESIGN DOUBLE WALL: **NO**

TANK DETAILS

MATERIAL:
FRP
CORROSION PROTECTION:
FRP TANK OR PIPING (NONCORRODIBLE)
EXTERNAL CONTAINMENT:
NOT REPORTED
TANK COMPLIANCE FLAG
CORROSION PROTECTION COMPLIANCE FLAG: **YES**
CORROSION PROTECTION VARIANCE: **NO VARIANCE**

COMPARTMENT DETAILS

UST COMPARTMENT ID: **35105**
TANK ID: **4**
COMPARTMENT LETTER: **A**
SUBSTANCES: **USED OIL**
OTHER SUBSTANCES: **NOT REPORTED**
CAPACITY (GAL): **1000**
COMPARTMENT RELEASE DETECTION: **NOT REPORTED**
SPILL CONTAINMENT AND OVERFILL PREVENTION: **TIGHT-FILL FITTING CONTAINER/BUCKET/SUMP,FLOW RESTRICTOR VALUE**

PIPING SYSTEMS

MATERIAL: **FRP**
CORROSION PROTECTION: **FRP TANK OR PIPING (NONCORRODIBLE)**
EXTERNAL CONTAINMENT: **NOT REPORTED**
CONNECTORS & VALVES:
NOT REPORTED
CORROSION PROTECTION: **FRP TANK OR PIPING (NONCORRODIBLE)**
PIPE COMPLIANCE FLAG
CORROSION PROTECTION COMPLIANCE FLAG: **YES**
CORROSION PROTECTION VARIANCE: **NO VARIANCE**

ABOVEGROUND STORAGE TANK INFORMATION

NO ABOVEGROUND STORAGE TANK DATA REPORTED FOR THIS FACILITY

Back to Report Summary

Leaking Petroleum Storage Tanks (LPST)

MAP ID# 170 **Distance from Property: 0.3 mi. (1,584 ft.) SE**

FACILITY INFORMATION

LPST ID: **115997**
FACILITY ID: **0007455**
NAME: **7 ELEVEN STORE 25842**
ADDRESS: **3640 GUS THOMASSON RD**
MESQUITE, TX 75150

LPST/s AT THIS FACILITY. ID/s ARE LISTED BELOW:
115997, 098847

LEAKING TANK DETAILS

LPST ID: **115997**
NAME: **7 ELEVEN STORE 25842**
FACILITY LOCATION: **3640 GUS THOMASSON**
PRIORITY CODE: **3.2 - IMPACTED GW W/IN 500FT-0.25MI TO SW USED BY HUMANENDGR SPEC**
STATUS CODE: **6A - FINAL CONCURRENCE ISSUED**
REPORTED DATE: **8/20/2003**
ENTERED DATE: **6/7/2004**

PRP INFORMATION
NAME: **7-ELEVEN INC**
ADDRESS: **8081 ROYAL RDG STE 250**
IRVING TX 75063
CONTACT: **JANE LOMAS**
PHONE: **214/277-7822**

LPST ID: **098847**
NAME: **7 ELEVEN 161125842**
FACILITY LOCATION: **GUS THOMASSON @ DRIFTWOOD**
PRIORITY CODE: **4A - SOIL CONTAMINATION ONLY REQUIRES FULL SITE ASSESSMENT RAP**
STATUS CODE: **6A - FINAL CONCURRENCE ISSUED**
REPORTED DATE: **4/25/1991**
ENTERED DATE: **5/8/1991**

PRP INFORMATION
NAME: **SOUTHLAND CORP**
ADDRESS: **13455 NOEL RD**
DALLAS TX 75240
CONTACT: **KAREN PRICE**
PHONE: **214/828-5586**

UNDERGROUND STORAGE TANK

TANK ID: **1**
NUMBER OF COMPARTMENTS: **1**
INSTALLATION DATE: **04/01/1984**
REGISTRATION DATE: **05/08/1986**

TANK CAPACITY (GAL): **12000**
EMPTY TANK: **NOT EMPTY**
STATUS: **IN USE**
STATUS BEGIN DATE: **04/01/1984**
INTERNAL PROTECTION DATE: **NOT REPORTED**
REGULATORY STATUS: **FULLY REGULATED**
TANK DESIGN SINGLE WALL: **NO**
TANK DESIGN DOUBLE WALL: **YES**
PIPE DESIGN SINGLE WALL: **YES**
PIPE DESIGN DOUBLE WALL: **NO**

TANK DETAILS

MATERIAL:
FRP
CORROSION PROTECTION:
FRP TANK OR PIPING (NONCORRODIBLE)
EXTERNAL CONTAINMENT:
NOT REPORTED
TANK COMPLIANCE FLAG
CORROSION PROTECTION COMPLIANCE FLAG: **YES**
CORROSION PROTECTION VARIANCE: **NO VARIANCE**

COMPARTMENT DETAILS

UST COMPARTMENT ID: **25238**
TANK ID: **1**
COMPARTMENT LETTER: **A**
SUBSTANCES: **GASOLINE**
OTHER SUBSTANCES: **NOT REPORTED**
CAPACITY (GAL): **12000**
COMPARTMENT RELEASE DETECTION: **AUTOMATIC TANK GAUGE TEST & INVENTORY CONTROL**
SPILL CONTAINMENT AND OVERFILL PREVENTION: **TIGHT-FILL FITTING CONTAINER/BUCKET/SUMP,FACTORY - BUILT SPILL CONTAINER/BUCKET/SUMP,DELIVERY SHUT-OFF VALVE,FLOW RESTRICTOR VALUE**

PIPING SYSTEMS

MATERIAL: **FRP**
CORROSION PROTECTION: **FRP TANK OR PIPING (NONCORRODIBLE)**
EXTERNAL CONTAINMENT: **NOT REPORTED**
CONNECTORS & VALVES:
NOT REPORTED
CORROSION PROTECTION: **FRP TANK OR PIPING (NONCORRODIBLE)**
PIPE COMPLIANCE FLAG
CORROSION PROTECTION COMPLIANCE FLAG: **YES**
CORROSION PROTECTION VARIANCE: **NO VARIANCE**

TANK ID: **2**
NUMBER OF COMPARTMENTS: **1**
INSTALLATION DATE: **04/01/1984**
REGISTRATION DATE: **05/08/1986**
TANK CAPACITY (GAL): **12000**
EMPTY TANK: **NOT EMPTY**
STATUS: **IN USE**
STATUS BEGIN DATE: **04/01/1984**
INTERNAL PROTECTION DATE: **NOT REPORTED**
REGULATORY STATUS: **FULLY REGULATED**
TANK DESIGN SINGLE WALL: **NO**
TANK DESIGN DOUBLE WALL: **YES**
PIPE DESIGN SINGLE WALL: **YES**
PIPE DESIGN DOUBLE WALL: **NO**

TANK DETAILS

MATERIAL:
FRP

CORROSION PROTECTION:
FRP TANK OR PIPING (NONCORRODIBLE)
EXTERNAL CONTAINMENT:
NOT REPORTED
TANK COMPLIANCE FLAG
CORROSION PROTECTION COMPLIANCE FLAG: **YES**
CORROSION PROTECTION VARIANCE: **NO VARIANCE**
COMPARTMENT DETAILS
UST COMPARTMENT ID: **25240**
TANK ID: **2**
COMPARTMENT LETTER: **A**
SUBSTANCES: **GASOLINE**
OTHER SUBSTANCES: **NOT REPORTED**
CAPACITY (GAL): **12000**
COMPARTMENT RELEASE DETECTION: **AUTOMATIC TANK GAUGE TEST & INVENTORY CONTROL**
SPILL CONTAINMENT AND OVERFILL PREVENTION: **TIGHT-FILL FITTING CONTAINER/BUCKET/SUMP,FACTORY - BUILT SPILL CONTAINER/BUCKET/SUMP,DELIVERY SHUT-OFF VALVE,FLOW RESTRICTOR VALUE**
PIPING SYSTEMS
MATERIAL: **FRP**
CORROSION PROTECTION: **FRP TANK OR PIPING (NONCORRODIBLE)**
EXTERNAL CONTAINMENT: **NOT REPORTED**
CONNECTORS & VALVES:
NOT REPORTED
CORROSION PROTECTION: **FRP TANK OR PIPING (NONCORRODIBLE)**
PIPE COMPLIANCE FLAG
CORROSION PROTECTION COMPLIANCE FLAG: **YES**
CORROSION PROTECTION VARIANCE: **NO VARIANCE**

TANK ID: **3**
NUMBER OF COMPARTMENTS: **1**
INSTALLATION DATE: **04/01/1984**
REGISTRATION DATE: **05/08/1986**
TANK CAPACITY (GAL): **12000**
EMPTY TANK: **NOT EMPTY**
STATUS: **IN USE**
STATUS BEGIN DATE: **04/01/1984**
INTERNAL PROTECTION DATE: **NOT REPORTED**
REGULATORY STATUS: **FULLY REGULATED**
TANK DESIGN SINGLE WALL: **NO**
TANK DESIGN DOUBLE WALL: **YES**
PIPE DESIGN SINGLE WALL: **YES**
PIPE DESIGN DOUBLE WALL: **NO**

TANK DETAILS
MATERIAL:
FRP
CORROSION PROTECTION:
FRP TANK OR PIPING (NONCORRODIBLE)
EXTERNAL CONTAINMENT:
NOT REPORTED
TANK COMPLIANCE FLAG
CORROSION PROTECTION COMPLIANCE FLAG: **YES**
CORROSION PROTECTION VARIANCE: **NO VARIANCE**
COMPARTMENT DETAILS
UST COMPARTMENT ID: **25239**

TANK ID: **3**
COMPARTMENT LETTER: **A**
SUBSTANCES: **GASOLINE**
OTHER SUBSTANCES: **NOT REPORTED**
CAPACITY (GAL): **12000**
COMPARTMENT RELEASE DETECTION: **AUTOMATIC TANK GAUGE TEST & INVENTORY CONTROL**
SPILL CONTAINMENT AND OVERFILL PREVENTION: **TIGHT-FILL FITTING CONTAINER/BUCKET/SUMP,FACTORY - BUILT SPILL CONTAINER/BUCKET/SUMP,DELIVERY SHUT-OFF VALVE,FLOW RESTRICTOR VALUE**

PIPING SYSTEMS

MATERIAL: **FRP**
CORROSION PROTECTION: **FRP TANK OR PIPING (NONCORRODIBLE)**
EXTERNAL CONTAINMENT: **NOT REPORTED**
CONNECTORS & VALVES:
NOT REPORTED
CORROSION PROTECTION: **FRP TANK OR PIPING (NONCORRODIBLE)**
PIPE COMPLIANCE FLAG
CORROSION PROTECTION COMPLIANCE FLAG: **YES**
CORROSION PROTECTION VARIANCE: **NO VARIANCE**

ABOVEGROUND STORAGE TANK INFORMATION

NO ABOVEGROUND STORAGE TANK DATA REPORTED FOR THIS FACILITY

Back to Report Summary

Leaking Petroleum Storage Tanks (LPST)

MAP ID# 171 **Distance from Property: 0.3 mi. (1,584 ft.) NE**

FACILITY INFORMATION

LPST ID: **098684**
FACILITY ID: **0009118**
NAME: **7 ELEVEN 30424**
ADDRESS: **1717 NORTHWEST HWY**
GARLAND, TX 75041

LPST/s AT THIS FACILITY. ID/s ARE LISTED BELOW:
098684

LEAKING TANK DETAILS

LPST ID: **098684**
NAME: **7 ELEVEN 30424**
FACILITY LOCATION: **1717 NORTHWEST HWY @ JACKSON**
PRIORITY CODE: **4.2 - NO GW IMPACT NO APPARENT THREATS OR IMPACTS TO RECEPTORS**
STATUS CODE: **6A - FINAL CONCURRENCE ISSUED**
REPORTED DATE: **3/2/1991**
ENTERED DATE: **4/19/1991**

PRP INFORMATION
NAME: **SOUTHLAND CORP**
ADDRESS: **2201 BROOKHOLLOW PLAZA DR STE 120**
ARILINGTON TX 76006
CONTACT: **PATRICIA LAMBERT**
PHONE: **817/633-1466**

UNDERGROUND STORAGE TANK

TANK ID: **1**
NUMBER OF COMPARTMENTS: **1**
INSTALLATION DATE: **02/01/2000**
REGISTRATION DATE: **05/18/2000**
TANK CAPACITY (GAL): **15000**
EMPTY TANK: **NOT EMPTY**
STATUS: **IN USE**
STATUS BEGIN DATE: **02/01/2000**
INTERNAL PROTECTION DATE: **NOT REPORTED**
REGULATORY STATUS: **FULLY REGULATED**
TANK DESIGN SINGLE WALL: **NO**
TANK DESIGN DOUBLE WALL: **YES**
PIPE DESIGN SINGLE WALL: **NO**
PIPE DESIGN DOUBLE WALL: **YES**

TANK DETAILS

MATERIAL:
FRP
CORROSION PROTECTION:
FRP TANK OR PIPING (NONCORRODIBLE),EXTERNAL NONMETTALIC JACKET
EXTERNAL CONTAINMENT:
NOT REPORTED
TANK COMPLIANCE FLAG
CORROSION PROTECTION COMPLIANCE FLAG: **YES**
CORROSION PROTECTION VARIANCE: **NO VARIANCE**

COMPARTMENT DETAILS

UST COMPARTMENT ID: **25464**
TANK ID: **1**
COMPARTMENT LETTER: **A**
SUBSTANCES: **GASOLINE**
OTHER SUBSTANCES: **NOT REPORTED**
CAPACITY (GAL): **15000**
COMPARTMENT RELEASE DETECTION: **INTERSTITIAL MONITORING WITHIN SECONDARY WALL/JACKET**
SPILL CONTAINMENT AND OVERFILL PREVENTION: **TIGHT-FILL FITTING CONTAINER/BUCKET/SUMP,FACTORY - BUILT SPILL CONTAINER/BUCKET/SUMP,DELIVERY SHUT-OFF VALVE,FLOW RESTRICTOR VALUE,ALARM (SET@<=90%) W3A OR 3B**

PIPING SYSTEMS

MATERIAL: **FRP**
CORROSION PROTECTION: **FRP TANK OR PIPING (NONCORRODIBLE)**
EXTERNAL CONTAINMENT: **NOT REPORTED**
CONNECTORS & VALVES:
NOT REPORTED
CORROSION PROTECTION: **FRP TANK OR PIPING (NONCORRODIBLE)**
PIPE COMPLIANCE FLAG
CORROSION PROTECTION COMPLIANCE FLAG: **YES**
CORROSION PROTECTION VARIANCE: **NO VARIANCE**

TANK ID: **1A**
NUMBER OF COMPARTMENTS: **1**
INSTALLATION DATE: **05/01/1981**
REGISTRATION DATE: **05/08/1986**
TANK CAPACITY (GAL): **12000**
EMPTY TANK: **NOT EMPTY**
STATUS: **REMOVED FROM GROUND**
STATUS BEGIN DATE: **02/01/2000**
INTERNAL PROTECTION DATE: **NOT REPORTED**
REGULATORY STATUS: **FULLY REGULATED**
TANK DESIGN SINGLE WALL: **YES**
TANK DESIGN DOUBLE WALL: **NO**
PIPE DESIGN SINGLE WALL: **YES**
PIPE DESIGN DOUBLE WALL: **NO**

TANK DETAILS

MATERIAL:
FRP
CORROSION PROTECTION:
FRP TANK OR PIPING (NONCORRODIBLE)
EXTERNAL CONTAINMENT:
NOT REPORTED
TANK COMPLIANCE FLAG
CORROSION PROTECTION COMPLIANCE FLAG: **YES**
CORROSION PROTECTION VARIANCE: **NO VARIANCE**

COMPARTMENT DETAILS

UST COMPARTMENT ID: **25460**
TANK ID: **1A**
COMPARTMENT LETTER: **A**
SUBSTANCES: **GASOLINE**
OTHER SUBSTANCES: **NOT REPORTED**
CAPACITY (GAL): **12000**
COMPARTMENT RELEASE DETECTION: **NOT REPORTED**
SPILL CONTAINMENT AND OVERFILL PREVENTION: **FACTORY - BUILT SPILL CONTAINER/BUCKET/SUMP,FLOW**

RESTRICTOR VALUE

PIPING SYSTEMS

MATERIAL: **FRP**

CORROSION PROTECTION: **FRP TANK OR PIPING (NONCORRODIBLE)**

EXTERNAL CONTAINMENT: **NOT REPORTED**

CONNECTORS & VALVES:

NOT REPORTED

CORROSION PROTECTION: **FRP TANK OR PIPING (NONCORRODIBLE)**

PIPE COMPLIANCE FLAG

CORROSION PROTECTION COMPLIANCE FLAG: **YES**

CORROSION PROTECTION VARIANCE: **NO VARIANCE**

TANK ID: **2**

NUMBER OF COMPARTMENTS: **1**

INSTALLATION DATE: **02/01/2000**

REGISTRATION DATE: **05/18/2000**

TANK CAPACITY (GAL): **10000**

EMPTY TANK: **NOT EMPTY**

STATUS: **IN USE**

STATUS BEGIN DATE: **02/01/2000**

INTERNAL PROTECTION DATE: **NOT REPORTED**

REGULATORY STATUS: **FULLY REGULATED**

TANK DESIGN SINGLE WALL: **NO**

TANK DESIGN DOUBLE WALL: **YES**

PIPE DESIGN SINGLE WALL: **NO**

PIPE DESIGN DOUBLE WALL: **YES**

TANK DETAILS

MATERIAL:

FRP

CORROSION PROTECTION:

FRP TANK OR PIPING (NONCORRODIBLE),EXTERNAL NONMETTALIC JACKET

EXTERNAL CONTAINMENT:

NOT REPORTED

TANK COMPLIANCE FLAG

CORROSION PROTECTION COMPLIANCE FLAG: **YES**

CORROSION PROTECTION VARIANCE: **NO VARIANCE**

COMPARTMENT DETAILS

UST COMPARTMENT ID: **25463**

TANK ID: **2**

COMPARTMENT LETTER: **A**

SUBSTANCES: **GASOLINE**

OTHER SUBSTANCES: **NOT REPORTED**

CAPACITY (GAL): **10000**

COMPARTMENT RELEASE DETECTION: **INTERSTITIAL MONITORING WITHIN SECONDARY WALL/JACKET**

SPILL CONTAINMENT AND OVERFILL PREVENTION: **TIGHT-FILL FITTING CONTAINER/BUCKET/SUMP,FACTORY - BUILT SPILL CONTAINER/BUCKET/SUMP,DELIVERY SHUT-OFF VALVE,FLOW RESTRICTOR VALUE,ALARM (SET@<=90%) W3A OR 3B**

PIPING SYSTEMS

MATERIAL: **FRP**

CORROSION PROTECTION: **FRP TANK OR PIPING (NONCORRODIBLE)**

EXTERNAL CONTAINMENT: **NOT REPORTED**

CONNECTORS & VALVES:

NOT REPORTED

CORROSION PROTECTION: **FRP TANK OR PIPING (NONCORRODIBLE)**

PIPE COMPLIANCE FLAG

CORROSION PROTECTION COMPLIANCE FLAG: **YES**
CORROSION PROTECTION VARIANCE: **NO VARIANCE**

TANK ID: **2A**
NUMBER OF COMPARTMENTS: **1**
INSTALLATION DATE: **05/01/1981**
REGISTRATION DATE: **05/08/1986**
TANK CAPACITY (GAL): **12000**
EMPTY TANK: **NOT EMPTY**
STATUS: **REMOVED FROM GROUND**
STATUS BEGIN DATE: **02/01/2000**
INTERNAL PROTECTION DATE: **NOT REPORTED**
REGULATORY STATUS: **FULLY REGULATED**
TANK DESIGN SINGLE WALL: **YES**
TANK DESIGN DOUBLE WALL: **NO**
PIPE DESIGN SINGLE WALL: **YES**
PIPE DESIGN DOUBLE WALL: **NO**

TANK DETAILS

MATERIAL:
FRP
CORROSION PROTECTION:
FRP TANK OR PIPING (NONCORRODIBLE)
EXTERNAL CONTAINMENT:
NOT REPORTED
TANK COMPLIANCE FLAG
CORROSION PROTECTION COMPLIANCE FLAG: **YES**
CORROSION PROTECTION VARIANCE: **NO VARIANCE**

COMPARTMENT DETAILS

UST COMPARTMENT ID: **25461**
TANK ID: **2A**
COMPARTMENT LETTER: **A**
SUBSTANCES: **GASOLINE**
OTHER SUBSTANCES: **NOT REPORTED**
CAPACITY (GAL): **12000**
COMPARTMENT RELEASE DETECTION: **NOT REPORTED**
SPILL CONTAINMENT AND OVERFILL PREVENTION: **FACTORY - BUILT SPILL CONTAINER/BUCKET/SUMP,FLOW RESTRICTOR VALUE**

PIPING SYSTEMS

MATERIAL: **FRP**
CORROSION PROTECTION: **FRP TANK OR PIPING (NONCORRODIBLE)**
EXTERNAL CONTAINMENT: **NOT REPORTED**
CONNECTORS & VALVES:
NOT REPORTED
CORROSION PROTECTION: **FRP TANK OR PIPING (NONCORRODIBLE)**
PIPE COMPLIANCE FLAG
CORROSION PROTECTION COMPLIANCE FLAG: **YES**
CORROSION PROTECTION VARIANCE: **NO VARIANCE**

TANK ID: **3**
NUMBER OF COMPARTMENTS: **1**
INSTALLATION DATE: **05/01/1981**
REGISTRATION DATE: **05/08/1986**
TANK CAPACITY (GAL): **12000**
EMPTY TANK: **NOT EMPTY**
STATUS: **REMOVED FROM GROUND**
STATUS BEGIN DATE: **02/01/2000**
INTERNAL PROTECTION DATE: **NOT REPORTED**
REGULATORY STATUS: **FULLY REGULATED**
TANK DESIGN SINGLE WALL: **YES**
TANK DESIGN DOUBLE WALL: **NO**
PIPE DESIGN SINGLE WALL: **YES**
PIPE DESIGN DOUBLE WALL: **NO**

TANK DETAILS

MATERIAL:

FRP

CORROSION PROTECTION:

FRP TANK OR PIPING (NONCORRODIBLE)

EXTERNAL CONTAINMENT:

NOT REPORTED

TANK COMPLIANCE FLAG

CORROSION PROTECTION COMPLIANCE FLAG: **YES**

CORROSION PROTECTION VARIANCE: **NO VARIANCE**

COMPARTMENT DETAILS

UST COMPARTMENT ID: **25462**

TANK ID: **3**

COMPARTMENT LETTER: **A**

SUBSTANCES: **GASOLINE**

OTHER SUBSTANCES: **NOT REPORTED**

CAPACITY (GAL): **12000**

COMPARTMENT RELEASE DETECTION: **NOT REPORTED**

SPILL CONTAINMENT AND OVERFILL PREVENTION: **FACTORY - BUILT SPILL CONTAINER/BUCKET/SUMP,FLOW RESTRICTOR VALUE**

PIPING SYSTEMS

MATERIAL: **FRP**

CORROSION PROTECTION: **FRP TANK OR PIPING (NONCORRODIBLE)**

EXTERNAL CONTAINMENT: **NOT REPORTED**

CONNECTORS & VALVES:

NOT REPORTED

CORROSION PROTECTION: **FRP TANK OR PIPING (NONCORRODIBLE)**

PIPE COMPLIANCE FLAG

CORROSION PROTECTION COMPLIANCE FLAG: **YES**

CORROSION PROTECTION VARIANCE: **NO VARIANCE**

ABOVEGROUND STORAGE TANK INFORMATION

NO ABOVEGROUND STORAGE TANK DATA REPORTED FOR THIS FACILITY

Back to Report Summary

MAP ID# 172 **Distance from Property: 0.3 mi. (1,584 ft.) N**

FACILITY INFORMATION

LPST ID: **092708**
FACILITY ID: **0007387**
NAME: **7 ELEVEN 160216520**
ADDRESS: **13207 MAHAM RD**
DALLAS, TX 75240

LPST/s AT THIS FACILITY. ID/s ARE LISTED BELOW:
092708

LEAKING TANK DETAILS

LPST ID: **092708**
NAME: **7 ELEVEN 160216520**
FACILITY LOCATION: **13323 MAHAN RD**
PRIORITY CODE: **4A - SOIL CONTAMINATION ONLY REQUIRES FULL SITE ASSESSMENT RAP**
STATUS CODE: **6A - FINAL CONCURRENCE ISSUED**
REPORTED DATE: **2/23/1989**
ENTERED DATE: **3/17/1989**

PRP INFORMATION
NAME: **SOUTHLAND CORP**
ADDRESS: **PO BOX 4415**
DALLAS TX 75221
CONTACT: **KEN HILLIARD**
PHONE: **214/841-6592**

UNDERGROUND STORAGE TANK

TANK ID: **1A**
NUMBER OF COMPARTMENTS: **1**
INSTALLATION DATE: **04/01/1989**
REGISTRATION DATE: **05/08/1986**
TANK CAPACITY (GAL): **10000**
EMPTY TANK: **NOT EMPTY**
STATUS: **REMOVED FROM GROUND**
STATUS BEGIN DATE: **04/20/2004**
INTERNAL PROTECTION DATE: **NOT REPORTED**
REGULATORY STATUS: **FULLY REGULATED**
TANK DESIGN SINGLE WALL: **YES**
TANK DESIGN DOUBLE WALL: **NO**
PIPE DESIGN SINGLE WALL: **YES**
PIPE DESIGN DOUBLE WALL: **NO**

TANK DETAILS

MATERIAL:
FRP
CORROSION PROTECTION:
FRP TANK OR PIPING (NONCORRODIBLE)
EXTERNAL CONTAINMENT:
NOT REPORTED
TANK COMPLIANCE FLAG
CORROSION PROTECTION COMPLIANCE FLAG: **YES**
CORROSION PROTECTION VARIANCE: **NO VARIANCE**

COMPARTMENT DETAILS

UST COMPARTMENT ID: **25137**
TANK ID: **1A**
COMPARTMENT LETTER: **A**
SUBSTANCES: **GASOLINE**
OTHER SUBSTANCES: **NOT REPORTED**
CAPACITY (GAL): **10000**
COMPARTMENT RELEASE DETECTION: **AUTOMATIC TANK GAUGE TEST & INVENTORY CONTROL,SIR (STAT. INVENTORY RECONCILIATION) & INVENTORY CONTROL**
SPILL CONTAINMENT AND OVERFILL PREVENTION: **TIGHT-FILL FITTING CONTAINER/BUCKET/SUMP,FACTORY - BUILT SPILL CONTAINER/BUCKET/SUMP,DELIVERY SHUT-OFF VALVE,FLOW RESTRICTOR VALUE,ALARM (SET@<=90%) W3A OR 3B**

PIPING SYSTEMS

MATERIAL: **FRP**
CORROSION PROTECTION: **FRP TANK OR PIPING (NONCORRODIBLE)**
EXTERNAL CONTAINMENT: **NOT REPORTED**
CONNECTORS & VALVES:
NOT REPORTED
CORROSION PROTECTION: **FRP TANK OR PIPING (NONCORRODIBLE)**
PIPE COMPLIANCE FLAG
CORROSION PROTECTION COMPLIANCE FLAG: **YES**
CORROSION PROTECTION VARIANCE: **NO VARIANCE**

TANK ID: **1B**
NUMBER OF COMPARTMENTS: **1**
INSTALLATION DATE: **01/01/1976**
REGISTRATION DATE: **05/08/1986**
TANK CAPACITY (GAL): **10000**
EMPTY TANK: **NOT EMPTY**
STATUS: **REMOVED FROM GROUND**
STATUS BEGIN DATE: **03/31/1989**
INTERNAL PROTECTION DATE: **NOT REPORTED**
REGULATORY STATUS: **FULLY REGULATED**
TANK DESIGN SINGLE WALL: **NO**
TANK DESIGN DOUBLE WALL: **NO**
PIPE DESIGN SINGLE WALL: **NO**
PIPE DESIGN DOUBLE WALL: **NO**

TANK DETAILS

MATERIAL:
STEEL
CORROSION PROTECTION:
NOT REPORTED
EXTERNAL CONTAINMENT:
NOT REPORTED
TANK COMPLIANCE FLAG
CORROSION PROTECTION COMPLIANCE FLAG: **NO**
CORROSION PROTECTION VARIANCE: **NO VARIANCE**

COMPARTMENT DETAILS

UST COMPARTMENT ID: **25133**
TANK ID: **1B**
COMPARTMENT LETTER: **A**
SUBSTANCES: **GASOLINE**
OTHER SUBSTANCES: **NOT REPORTED**
CAPACITY (GAL): **10000**
COMPARTMENT RELEASE DETECTION: **NOT REPORTED**

SPILL CONTAINMENT AND OVERFILL PREVENTION: **NOT REPORTED**

PIPING SYSTEMS

MATERIAL: **STEEL**

CORROSION PROTECTION: **NOT REPORTED**

EXTERNAL CONTAINMENT: **NOT REPORTED**

CONNECTORS & VALVES:

NOT REPORTED

CORROSION PROTECTION: **NOT REPORTED**

PIPE COMPLIANCE FLAG

CORROSION PROTECTION COMPLIANCE FLAG: **NO**

CORROSION PROTECTION VARIANCE: **NO VARIANCE**

TANK ID: **2A**

NUMBER OF COMPARTMENTS: **1**

INSTALLATION DATE: **04/01/1989**

REGISTRATION DATE: **05/08/1986**

TANK CAPACITY (GAL): **10000**

EMPTY TANK: **NOT EMPTY**

STATUS: **REMOVED FROM GROUND**

STATUS BEGIN DATE: **04/20/2004**

INTERNAL PROTECTION DATE: **NOT REPORTED**

REGULATORY STATUS: **FULLY REGULATED**

TANK DESIGN SINGLE WALL: **YES**

TANK DESIGN DOUBLE WALL: **NO**

PIPE DESIGN SINGLE WALL: **YES**

PIPE DESIGN DOUBLE WALL: **NO**

TANK DETAILS

MATERIAL:

FRP

CORROSION PROTECTION:

FRP TANK OR PIPING (NONCORRODIBLE)

EXTERNAL CONTAINMENT:

NOT REPORTED

TANK COMPLIANCE FLAG

CORROSION PROTECTION COMPLIANCE FLAG: **YES**

CORROSION PROTECTION VARIANCE: **NO VARIANCE**

COMPARTMENT DETAILS

UST COMPARTMENT ID: **25136**

TANK ID: **2A**

COMPARTMENT LETTER: **A**

SUBSTANCES: **GASOLINE**

OTHER SUBSTANCES: **NOT REPORTED**

CAPACITY (GAL): **10000**

COMPARTMENT RELEASE DETECTION: **AUTOMATIC TANK GAUGE TEST & INVENTORY CONTROL,SIR (STAT. INVENTORY RECONCILIATION) & INVENTORY CONTROL**

SPILL CONTAINMENT AND OVERFILL PREVENTION: **TIGHT-FILL FITTING CONTAINER/BUCKET/SUMP,FACTORY - BUILT SPILL CONTAINER/BUCKET/SUMP,DELIVERY SHUT-OFF VALVE,FLOW RESTRICTOR VALUE,ALARM (SET@<=90%) W3A OR 3B**

PIPING SYSTEMS

MATERIAL: **FRP**

CORROSION PROTECTION: **FRP TANK OR PIPING (NONCORRODIBLE)**

EXTERNAL CONTAINMENT: **NOT REPORTED**

CONNECTORS & VALVES:

NOT REPORTED

CORROSION PROTECTION: **FRP TANK OR PIPING (NONCORRODIBLE)**

PIPE COMPLIANCE FLAG
CORROSION PROTECTION COMPLIANCE FLAG: **YES**
CORROSION PROTECTION VARIANCE: **NO VARIANCE**

TANK ID: **2B**
NUMBER OF COMPARTMENTS: **1**
INSTALLATION DATE: **01/01/1976**
REGISTRATION DATE: **05/08/1986**
TANK CAPACITY (GAL): **10000**
EMPTY TANK: **NOT EMPTY**
STATUS: **REMOVED FROM GROUND**
STATUS BEGIN DATE: **03/31/1989**
INTERNAL PROTECTION DATE: **NOT REPORTED**
REGULATORY STATUS: **FULLY REGULATED**
TANK DESIGN SINGLE WALL: **NO**
TANK DESIGN DOUBLE WALL: **NO**
PIPE DESIGN SINGLE WALL: **NO**
PIPE DESIGN DOUBLE WALL: **NO**

TANK DETAILS
MATERIAL:
STEEL
CORROSION PROTECTION:
NOT REPORTED
EXTERNAL CONTAINMENT:
NOT REPORTED
TANK COMPLIANCE FLAG
CORROSION PROTECTION COMPLIANCE FLAG: **NO**
CORROSION PROTECTION VARIANCE: **NO VARIANCE**
COMPARTMENT DETAILS
UST COMPARTMENT ID: **25135**
TANK ID: **2B**
COMPARTMENT LETTER: **A**
SUBSTANCES: **GASOLINE**
OTHER SUBSTANCES: **NOT REPORTED**
CAPACITY (GAL): **10000**
COMPARTMENT RELEASE DETECTION: **NOT REPORTED**
SPILL CONTAINMENT AND OVERFILL PREVENTION: **NOT REPORTED**
PIPING SYSTEMS
MATERIAL: **STEEL**
CORROSION PROTECTION: **NOT REPORTED**
EXTERNAL CONTAINMENT: **NOT REPORTED**
CONNECTORS & VALVES:
NOT REPORTED
CORROSION PROTECTION: **NOT REPORTED**
PIPE COMPLIANCE FLAG
CORROSION PROTECTION COMPLIANCE FLAG: **NO**
CORROSION PROTECTION VARIANCE: **NO VARIANCE**

TANK ID: **3**
NUMBER OF COMPARTMENTS: **2**
INSTALLATION DATE: **06/01/2004**
REGISTRATION DATE: **06/07/2004**
TANK CAPACITY (GAL): **20000**
EMPTY TANK: **NOT EMPTY**
STATUS: **IN USE**
STATUS BEGIN DATE: **06/01/2004**
INTERNAL PROTECTION DATE: **NOT REPORTED**
REGULATORY STATUS: **FULLY REGULATED**
TANK DESIGN SINGLE WALL: **NO**
TANK DESIGN DOUBLE WALL: **YES**
PIPE DESIGN SINGLE WALL: **NO**
PIPE DESIGN DOUBLE WALL: **YES**

TANK DETAILS

MATERIAL:

NOT REPORTED

CORROSION PROTECTION:

EXTERNAL DIELECTRIC COATING/LAMINATE/TAPE/WRAP,COMPOSITE TANK (STEEL W/FRP EXTERNAL LAMINATE),FRP TANK OR PIPING (NONCORRODIBLE),EXTERNAL NONMETTALIC JACKET

EXTERNAL CONTAINMENT:

NOT REPORTED

TANK COMPLIANCE FLAG

CORROSION PROTECTION COMPLIANCE FLAG: **YES**

CORROSION PROTECTION VARIANCE: **NO VARIANCE**

COMPARTMENT DETAILS

UST COMPARTMENT ID: **25138**

TANK ID: **3**

COMPARTMENT LETTER: **A**

SUBSTANCES: **GASOLINE**

OTHER SUBSTANCES: **NOT REPORTED**

CAPACITY (GAL): **12000**

COMPARTMENT RELEASE DETECTION: **GROUNDWATER MONITORING,AUTOMATIC TANK GAUGE TEST & INVENTORY CONTROL**

SPILL CONTAINMENT AND OVERFILL PREVENTION: **TIGHT-FILL FITTING CONTAINER/BUCKET/SUMP,FACTORY - BUILT SPILL CONTAINER/BUCKET/SUMP,FLOW RESTRICTOR VALUE**

PIPING SYSTEMS

MATERIAL: **NONMETALLIC FLEXIBLE PIPING**

CORROSION PROTECTION: **EXTERNAL DIELECTRIC COATING/LAMINATE/TAPE/WRAP,FRP TANK OR PIPING (NONCORRODIBLE)**

EXTERNAL CONTAINMENT: **NOT REPORTED**

CONNECTORS & VALVES:

NOT REPORTED

CORROSION PROTECTION: **EXTERNAL DIELECTRIC COATING/LAMINATE/TAPE/WRAP,FRP TANK OR PIPING (NONCORRODIBLE)**

PIPE COMPLIANCE FLAG

CORROSION PROTECTION COMPLIANCE FLAG: **YES**

CORROSION PROTECTION VARIANCE: **NO VARIANCE**

TANK ID: **3**

NUMBER OF COMPARTMENTS: **2**

INSTALLATION DATE: **06/01/2004**

REGISTRATION DATE: **06/07/2004**

TANK CAPACITY (GAL): **20000**

EMPTY TANK: **NOT EMPTY**

STATUS: **IN USE**

STATUS BEGIN DATE: **06/01/2004**

INTERNAL PROTECTION DATE: **NOT REPORTED**

REGULATORY STATUS: **FULLY REGULATED**

TANK DESIGN SINGLE WALL: **NO**

TANK DESIGN DOUBLE WALL: **YES**

PIPE DESIGN SINGLE WALL: **NO**

PIPE DESIGN DOUBLE WALL: **YES**

TANK DETAILS

MATERIAL:

NOT REPORTED

CORROSION PROTECTION:

EXTERNAL DIELECTRIC COATING/LAMINATE/TAPE/WRAP,COMPOSITE TANK (STEEL W/FRP EXTERNAL LAMINATE),FRP

TANK OR PIPING (NONCORRODIBLE),EXTERNAL NONMETTALIC JACKET

EXTERNAL CONTAINMENT:

NOT REPORTED

TANK COMPLIANCE FLAG

CORROSION PROTECTION COMPLIANCE FLAG: **YES**

CORROSION PROTECTION VARIANCE: **NO VARIANCE**

COMPARTMENT DETAILS

UST COMPARTMENT ID: **25139**

TANK ID: **3**

COMPARTMENT LETTER: **B**

SUBSTANCES: **GASOLINE**

OTHER SUBSTANCES: **NOT REPORTED**

CAPACITY (GAL): **8000**

COMPARTMENT RELEASE DETECTION: **GROUNDWATER MONITORING,AUTOMATIC TANK GAUGE TEST & INVENTORY CONTROL**

SPILL CONTAINMENT AND OVERFILL PREVENTION: **TIGHT-FILL FITTING CONTAINER/BUCKET/SUMP,FACTORY - BUILT SPILL CONTAINER/BUCKET/SUMP,FLOW RESTRICTOR VALUE**

PIPING SYSTEMS

MATERIAL: **NONMETALLIC FLEXIBLE PIPING**

CORROSION PROTECTION: **EXTERNAL DIELECTRIC COATING/LAMINATE/TAPE/WRAP,FRP TANK OR PIPING (NONCORRODIBLE)**

EXTERNAL CONTAINMENT: **NOT REPORTED**

CONNECTORS & VALVES:

NOT REPORTED

CORROSION PROTECTION: **EXTERNAL DIELECTRIC COATING/LAMINATE/TAPE/WRAP,FRP TANK OR PIPING (NONCORRODIBLE)**

PIPE COMPLIANCE FLAG

CORROSION PROTECTION COMPLIANCE FLAG: **YES**

CORROSION PROTECTION VARIANCE: **NO VARIANCE**

TANK ID: **3A**

NUMBER OF COMPARTMENTS: **1**

INSTALLATION DATE: **01/01/1976**

REGISTRATION DATE: **05/08/1986**

TANK CAPACITY (GAL): **10000**

EMPTY TANK: **NOT EMPTY**

STATUS: **REMOVED FROM GROUND**

STATUS BEGIN DATE: **03/31/1989**

INTERNAL PROTECTION DATE: **NOT REPORTED**

REGULATORY STATUS: **FULLY REGULATED**

TANK DESIGN SINGLE WALL: **NO**

TANK DESIGN DOUBLE WALL: **NO**

PIPE DESIGN SINGLE WALL: **NO**

PIPE DESIGN DOUBLE WALL: **NO**

TANK DETAILS

MATERIAL:

STEEL

CORROSION PROTECTION:

NOT REPORTED

EXTERNAL CONTAINMENT:

NOT REPORTED

TANK COMPLIANCE FLAG

CORROSION PROTECTION COMPLIANCE FLAG: **NO**

CORROSION PROTECTION VARIANCE: **NO VARIANCE**

COMPARTMENT DETAILS

UST COMPARTMENT ID: **25134**

TANK ID: **3A**

COMPARTMENT LETTER: **A**

SUBSTANCES: **GASOLINE**

OTHER SUBSTANCES: **NOT REPORTED**

CAPACITY (GAL): **10000**

COMPARTMENT RELEASE DETECTION: **NOT REPORTED**

SPILL CONTAINMENT AND OVERFILL PREVENTION: **NOT REPORTED**

PIPING SYSTEMS

MATERIAL: **STEEL**

CORROSION PROTECTION: **NOT REPORTED**

EXTERNAL CONTAINMENT: **NOT REPORTED**

CONNECTORS & VALVES:

NOT REPORTED

CORROSION PROTECTION: **NOT REPORTED**

PIPE COMPLIANCE FLAG

CORROSION PROTECTION COMPLIANCE FLAG: **NO**

CORROSION PROTECTION VARIANCE: **NO VARIANCE**

ABOVEGROUND STORAGE TANK INFORMATION

NO ABOVEGROUND STORAGE TANK DATA REPORTED FOR THIS FACILITY

Back to Report Summary

Industrial and Hazardous Waste Corrective Action Sites (IHWCA)

MAP ID# 173 **Distance from Property: 0.31 mi. (1,637 ft.) SW**

PROGRAM ID: **37146**
RN NUMBER: **RN102067691**
NAME: **PARK CENTRAL SITE**
ADDRESS: **7600 BANNER DR**
DALLAS, TX 75251
STATUS: **INACTIVE**
STATUS DATE: **9/5/2013**
LOCATION DESCRIPTION:
7600 BANNER DR DALLAS TX

Back to Report Summary

Affected Property Assessment Reports (APAR)

MAP ID# 173 **Distance from Property: 0.31 mi. (1,637 ft.) SW**

FACILITY INFORMATION

PROGRAM ID: **2674**

REFERENCE NUMBER: **RN102067691**

FACILITY NAME: **PARK CENTRAL NORTH**

ADDRESS: **7600 BANNER DR**
DALLAS, TX 75251

COUNTY: **DALLAS**

LOCATION DESCRIPTION: **7600 BANNER DR DALLAS TX**

TYPE OF FACILITY: **PROPERTY RESIDENTIAL**

FACILITY STATUS: **INVESTIGATION**

PROGRAM: **VOLUNTARY CLEANUP**

PROGRAM STATUS: **ACTIVE**

CONTACTS

ALLUMS, JOHN

REMEDIATIONS

NO REMEDIATION REPORTED

CATEGORY OF CONTAMINATION

DATE	CONTAMINATIONS:
2/25/15	**ARSENIC**
2/25/15	**MTBE (METHYL TERT-BUTYL ETHER)**
2/25/15	**NOT REPORTED**

Back to Report Summary

Superfund Enterprise Management System Archived Site Inventory (SEMSARCH)

MAP ID# 174 **Distance from Property: 0.31 mi. (1,637 ft.) SW**

FACILITY INFORMATION

EPA ID#: **TXD065717761**

SITE ID#: **0602156**

NAME: **ATLAS POWDER CO**

ADDRESS: **12700 PARK CENTRAL**
DALLAS, TX 75251

COUNTY: **DALLAS**

FEDERAL FACILITY: **NOT A FEDERAL FACILITY**

NPL: **NOT ON THE NPL**

NON NPL STATUS: **NFRAP-SITE DOES NOT QUALIFY FOR THE NPL BASED ON EXISTING INFORMATION**

Below information was gathered from the prior NFRAP update completed in 10/2013 update:

ACTION	START DATE	COMPLETION DATE	RESPONSIBILITY
SI - SITE INSPECTION	**9/24/1992**	**9/24/1992**	**STATE (FUND)**
PA - PRELIMINARY ASSESSMENT	**9/1/1980**	**9/1/1980**	**EPA FUND**
DS - DISCOVERY	**NOT REPORTED**	**11/1/1979**	**EPA FUND**
VS - ARCHIVE SITE	**NOT REPORTED**	**3/7/1996**	**EPA IN-HOUSE**

ACTION DESCRIPTIONS

SI - (SITE INSPECTION) - THE PROCESS OF COLLECTING SITE DATA AND SAMPLES TO CHARACTERIZE THE SEVERITY OF THE HAZARD FOR THE HAZARD RANKING SCORE AND/OR ENFORCEMENT SUPPORT.

PA - (PRELIMINARY ASSESSMENT) - COLLECTION OF DIVERSE EXISTING INFORMATION ABOUT THE SOURCE AND NATURE OF THE SITE HAZARD. IT IS EPA POLICY TO COMPLETE THE PRELIMINARY ASSESSMENT WITHIN ONE YEAR OF SITE DISCOVERY.

DS - (DISCOVERY) - THE PROCESS BY WHICH A POTENTIAL HAZARDOUS WASTE SITE IS BROUGHT TO THE ATTENTION OF THE EPA. THE PROCESS CAN OCCUR THROUGH THE USE OF SEVERAL MECHANISMS SUCH AS A PHONE CALL OR REFERRAL BY ANOTHER GOVERNMENT AGENCY.

VS - (ARCHIVE SITE) - THE DECISION IS MADE THAT NO FURTHER ACTIVITY IS PLANNED AT THE SITE.

Back to Report Summary

Leaking Petroleum Storage Tanks (LPST)

MAP ID# 174 **Distance from Property: 0.31 mi. (1,637 ft.) SW**

FACILITY INFORMATION

LPST ID: **107550**
FACILITY ID: **NOT REPORTED**
NAME: **PARK CENTRALIII**
ADDRESS: **12700 PARK CENTRAL DR**
DALLAS, TX 75251

LPST/s AT THIS FACILITY. ID/s ARE LISTED BELOW:
107550

LEAKING TANK DETAILS

LPST ID: **107550**
NAME: **PARK CENTRALIII**
FACILITY LOCATION: **12700 PARK CENTRAL**
PRIORITY CODE: **4A - SOIL CONTAMINATION ONLY REQUIRES FULL SITE ASSESSMENT RAP**
STATUS CODE: **6A - FINAL CONCURRENCE ISSUED**
REPORTED DATE: **10/14/1993**
ENTERED DATE: **12/30/1993**

PRP INFORMATION
NAME: **PARK CENTRAL III**
ADDRESS: **12700 PARK CENTRAL DR**
DALLAS TX 75251
CONTACT: **DOUG LANE**
PHONE: **214/233-9541**

UNDERGROUND STORAGE TANK

NO UNDERGROUND STORAGE TANK DATA REPORTED FOR THIS FACILITY

ABOVEGROUND STORAGE TANK INFORMATION

NO ABOVEGROUND STORAGE TANK DATA REPORTED FOR THIS FACILITY

Back to Report Summary

MAP ID# 175 **Distance from Property: 0.31 mi. (1,637 ft.) NE**

FACILITY INFORMATION

LPST ID: **100787**
FACILITY ID: **0028402**
NAME: **DECKER FOOD CO**
ADDRESS: **3200 W KINGSLEY RD**
GARLAND, TX 75041

LPST/s AT THIS FACILITY. ID/s ARE LISTED BELOW:
100787

LEAKING TANK DETAILS

LPST ID: **100787**
NAME: **DECKER FOOD CO**
FACILITY LOCATION: **3200 W KINGSLEY**
PRIORITY CODE: **4.2 - NO GW IMPACT NO APPARENT THREATS OR IMPACTS TO RECEPTORS**
STATUS CODE: **6P - FINAL PENDING WELL PLUG**
REPORTED DATE: **10/29/1991**
ENTERED DATE: **11/26/1991**

PRP INFORMATION
NAME: **DECKER FOOD CO**
ADDRESS: **2201 BUTTERFIELD RD**
DOWNERS GROVE IL 60515
CONTACT: **THOMAS STACHURA**
PHONE: **630/512-1189**

UNDERGROUND STORAGE TANK

TANK ID: **1**
NUMBER OF COMPARTMENTS: **1**
INSTALLATION DATE: **01/01/1972**
REGISTRATION DATE: **05/18/1986**
TANK CAPACITY (GAL): **10000**
EMPTY TANK: **NOT EMPTY**
STATUS: **REMOVED FROM GROUND**
STATUS BEGIN DATE: **11/01/1990**
INTERNAL PROTECTION DATE: **NOT REPORTED**
REGULATORY STATUS: **FULLY REGULATED**
TANK DESIGN SINGLE WALL: **NO**
TANK DESIGN DOUBLE WALL: **NO**
PIPE DESIGN SINGLE WALL: **NO**
PIPE DESIGN DOUBLE WALL: **NO**

TANK DETAILS

MATERIAL:
STEEL
CORROSION PROTECTION:
NOT REPORTED
EXTERNAL CONTAINMENT:
NOT REPORTED
TANK COMPLIANCE FLAG
CORROSION PROTECTION COMPLIANCE FLAG: **NO**
CORROSION PROTECTION VARIANCE: **NO VARIANCE**

COMPARTMENT DETAILS

UST COMPARTMENT ID: **140421**
TANK ID: **1**
COMPARTMENT LETTER: **A**
SUBSTANCES: **DIESEL**
OTHER SUBSTANCES: **NOT REPORTED**
CAPACITY (GAL): **10000**
COMPARTMENT RELEASE DETECTION: **NOT REPORTED**
SPILL CONTAINMENT AND OVERFILL PREVENTION: **NOT REPORTED**

PIPING SYSTEMS

MATERIAL: **STEEL**
CORROSION PROTECTION: **NOT REPORTED**
EXTERNAL CONTAINMENT: **NOT REPORTED**
CONNECTORS & VALVES:
NOT REPORTED
CORROSION PROTECTION: **NOT REPORTED**
PIPE COMPLIANCE FLAG
CORROSION PROTECTION COMPLIANCE FLAG: **NO**
CORROSION PROTECTION VARIANCE: **NO VARIANCE**

TANK ID: **2**
NUMBER OF COMPARTMENTS: **1**
INSTALLATION DATE: **01/01/1963**
REGISTRATION DATE: **05/18/1986**
TANK CAPACITY (GAL): **10000**
EMPTY TANK: **NOT EMPTY**
STATUS: **REMOVED FROM GROUND**
STATUS BEGIN DATE: **11/01/1991**
INTERNAL PROTECTION DATE: **NOT REPORTED**
REGULATORY STATUS: **FULLY REGULATED**
TANK DESIGN SINGLE WALL: **YES**
TANK DESIGN DOUBLE WALL: **NO**
PIPE DESIGN SINGLE WALL: **NO**
PIPE DESIGN DOUBLE WALL: **NO**

TANK DETAILS

MATERIAL:
STEEL
CORROSION PROTECTION:
NOT REPORTED
EXTERNAL CONTAINMENT:
NOT REPORTED
TANK COMPLIANCE FLAG
CORROSION PROTECTION COMPLIANCE FLAG: **NO**
CORROSION PROTECTION VARIANCE: **NO VARIANCE**

COMPARTMENT DETAILS

UST COMPARTMENT ID: **140423**
TANK ID: **2**
COMPARTMENT LETTER: **A**
SUBSTANCES: **DIESEL**
OTHER SUBSTANCES: **NOT REPORTED**
CAPACITY (GAL): **10000**
COMPARTMENT RELEASE DETECTION: **NOT REPORTED**
SPILL CONTAINMENT AND OVERFILL PREVENTION: **TIGHT-FILL FITTING CONTAINER/BUCKET/SUMP**

PIPING SYSTEMS

MATERIAL: **NOT REPORTED**
CORROSION PROTECTION: **NOT REPORTED**
EXTERNAL CONTAINMENT: **NOT REPORTED**
CONNECTORS & VALVES:
NOT REPORTED
CORROSION PROTECTION: **NOT REPORTED**
PIPE COMPLIANCE FLAG
CORROSION PROTECTION COMPLIANCE FLAG: **NO**
CORROSION PROTECTION VARIANCE: **NO VARIANCE**

TANK ID: **3**
NUMBER OF COMPARTMENTS: **1**
INSTALLATION DATE: **01/01/1962**
REGISTRATION DATE: **05/18/1986**
TANK CAPACITY (GAL): **3000**
EMPTY TANK: **NOT EMPTY**
STATUS: **PERM FILLED IN PLACE**
STATUS BEGIN DATE: **01/31/1978**
INTERNAL PROTECTION DATE: **NOT REPORTED**
REGULATORY STATUS: **FULLY REGULATED**
TANK DESIGN SINGLE WALL: **NO**
TANK DESIGN DOUBLE WALL: **NO**
PIPE DESIGN SINGLE WALL: **NO**
PIPE DESIGN DOUBLE WALL: **NO**

TANK DETAILS
MATERIAL:
STEEL
CORROSION PROTECTION:
NOT REPORTED
EXTERNAL CONTAINMENT:
NOT REPORTED
TANK COMPLIANCE FLAG
CORROSION PROTECTION COMPLIANCE FLAG: **NO**
CORROSION PROTECTION VARIANCE: **NO VARIANCE**
COMPARTMENT DETAILS
UST COMPARTMENT ID: **140422**
TANK ID: **3**
COMPARTMENT LETTER: **A**
SUBSTANCES: **DISTILLATE FUEL OIL**
OTHER SUBSTANCES: **NOT REPORTED**
CAPACITY (GAL): **NOT REPORTED**
COMPARTMENT RELEASE DETECTION: **NOT REPORTED**
SPILL CONTAINMENT AND OVERFILL PREVENTION: **NOT REPORTED**
PIPING SYSTEMS
MATERIAL: **STEEL**
CORROSION PROTECTION: **NOT REPORTED**
EXTERNAL CONTAINMENT: **NOT REPORTED**
CONNECTORS & VALVES:
NOT REPORTED
CORROSION PROTECTION: **NOT REPORTED**
PIPE COMPLIANCE FLAG
CORROSION PROTECTION COMPLIANCE FLAG: **NO**
CORROSION PROTECTION VARIANCE: **NO VARIANCE**

ABOVEGROUND STORAGE TANK INFORMATION

Leaking Petroleum Storage Tanks (LPST)

NO ABOVEGROUND STORAGE TANK DATA REPORTED FOR THIS FACILITY

Back to Report Summary

Voluntary Cleanup Program Sites (VCP)

MAP ID# 176 **Distance from Property: 0.31 mi. (1,637 ft.) SW**

SITE INFORMATION

ID#: **0932**
NAME: **12001 CORPORATE DRIVE (ALPHA HOLDINGS)**
ADDRESS: **12001 CORPORATE DRIVE**
DALLAS TX 75228
ACRES: **2.856**
FACILITY TYPE: **PLASTIC INJECTION MOLDING**
APPLICATION DATE: **2/16/99**
DATE OF AGREEMENT: **2/19/99**
CERTIFICATE OF COMPLETION DATE: **7/7/2000 0:00**
TYPE OF CERTIFICATE ISSUED: **FINAL**
TYPE LEAD: **OWNER**
PHASE: **COMPLETED**
MEDIA AFFECTED: **SOILS**
TNRCC SOLID WASTE REGISTRATION #: **NOT REPORTED**
REMEDY: **EXCAVATION, HYDROGEN PEROXIDE TREATMENT**
INSTITUTIONAL CONTROL: **NOT REPORTED**
LPST #: **NOT REPORTED**
EPA CERCLIS #: **NOT REPORTED**
EPA RCRIS #: **NOT REPORTED**
CONTAMINANT/S: **TPH**

APPLICANT INFORMATION

ORGANIZATION: **GREENBRIAR HOLDINGS DALLAS LTD.**
BEVERLY H., EVERSOLE, VICE PRESIDENT
8214 WESTCHESTER DRIVE, SUITE 730
DALLAS, TX, 75225
PHONE: **214-365-9387**
FAX: **214-365-9920**

CONSULTANT/ATTORNEY INFORMATION

ORGANIZATION: **KW BROWN & ASSOCIATES, INC.**
MARY, MCKINNEY, PROJECT MANAGER
P.O. BOX 833113
RICHARDSON, TX, 75083
PHONE: **972-479-0203**
FAX: **972-479-0204**

Back to Report Summary

Industrial and Hazardous Waste Corrective Action Sites (IHWCA)

MAP ID# 177 **Distance from Property: 0.32 mi. (1,690 ft.) NE**

PROGRAM ID: **81193**
RN NUMBER: **RN102412582**
NAME: **SEARS ROEBUCK 8707**
ADDRESS: **10401 MILLER RD**
DALLAS, TX 75238
STATUS: **INACTIVE**
STATUS DATE: **9/25/2003**
LOCATION DESCRIPTION:
10401 MILLER RD, DALLAS, TX

Back to Report Summary

Leaking Petroleum Storage Tanks (LPST)

MAP ID# 178 **Distance from Property: 0.33 mi. (1,742 ft.) W**

FACILITY INFORMATION

LPST ID: **097580**
FACILITY ID: **NOT REPORTED**
NAME: **WESTERN AUTO STORE**
ADDRESS: **2131 N TOWN EAST BLVD**
MESQUITE, TX 75150

LPST/s AT THIS FACILITY. ID/s ARE LISTED BELOW:
097580

LEAKING TANK DETAILS

LPST ID: **097580**
NAME: **WESTERN AUTO STORE**
FACILITY LOCATION: **2131 N TOWN EAST BLVD**
PRIORITY CODE: **4A - SOIL CONTAMINATION ONLY REQUIRES FULL SITE ASSESSMENT RAP**
STATUS CODE: **6A - FINAL CONCURRENCE ISSUED**
REPORTED DATE: **12/18/1990**
ENTERED DATE: **12/21/1990**

PRP INFORMATION
NAME: **WESTERN AUTO**
ADDRESS: **2107 GRAND AVE**
KANSAS CITY MO 64108
CONTACT: **ALAN TERHUNE**
PHONE: **816/346-4281**

UNDERGROUND STORAGE TANK

NO UNDERGROUND STORAGE TANK DATA REPORTED FOR THIS FACILITY

ABOVEGROUND STORAGE TANK INFORMATION

NO ABOVEGROUND STORAGE TANK DATA REPORTED FOR THIS FACILITY

Back to Report Summary

Voluntary Cleanup Program Sites (VCP)

MAP ID# 179 **Distance from Property: 0.33 mi. (1,742 ft.) SW**

SITE INFORMATION

ID#: **1224**
NAME: **TOWNE CROSSING CLEANERS**
ADDRESS: **3600 GUS THOMASSON ROAD, SUITE 159**
MESQUITE TX 75150
ACRES: **0.5**
FACILITY TYPE: **DRY CLEANERS**
APPLICATION DATE: **6/29/00**
DATE OF AGREEMENT: **7/17/00**
CERTIFICATE OF COMPLETION DATE: **11/7/2001 0:00**
TYPE OF CERTIFICATE ISSUED: **FINAL**
TYPE LEAD: **OWNER**
PHASE: **COMPLETED**
MEDIA AFFECTED: **SOILS**
TNRCC SOLID WASTE REGISTRATION #: **NOT REPORTED**
REMEDY: **NOT REPORTED**
INSTITUTIONAL CONTROL: **NOT REPORTED**
LPST #: **NOT REPORTED**
EPA CERCLIS #: **NOT REPORTED**
EPA RCRIS #: **NOT REPORTED**
CONTAMINANT/S: **PCE**

APPLICANT INFORMATION

ORGANIZATION: **POST APARTMENT HOMES, LP**
DOUG, GRAY, SENIOR VICE PRESIDENT
4401 NORTHSIDE PARKWAY, SUITE 800
ATLANTA, GA, 77011
PHONE: **404-846-5014**
FAX: **404-504-9388**

CONSULTANT/ATTORNEY INFORMATION

ORGANIZATION: **ENSR CORPORATION**
JOHN, CUDDIHEE, PE, SENIOR PROJECT M
2200 10TH STREET, BUILDING 2, #100
PLANO, TX, 75074
PHONE: **972-509-7632**
FAX: **972-509-1840**

Back to Report Summary

Affected Property Assessment Reports (APAR)

MAP ID# 179 **Distance from Property: 0.33 mi. (1,742 ft.) SW**

FACILITY INFORMATION

PROGRAM ID: **1224**

REFERENCE NUMBER: **RN101053544**

FACILITY NAME: **TOWNE CROSSING CLEANERS**

ADDRESS: **3600 GUS THOMASSON RD**
MESQUITE, TX 75150

COUNTY: **DALLAS**

LOCATION DESCRIPTION: **3600 GUS THOMASSON ROAD, SUITE 159**

TYPE OF FACILITY: **DRY CLEANER**

FACILITY STATUS: **COMPLETED**

PROGRAM: **VOLUNTARY CLEANUP**

PROGRAM STATUS: **INACTIVE**

CONTACTS

GRAY, DOUG

REMEDIATIONS

NO REMEDIATION REPORTED

CATEGORY OF CONTAMINATION

DATE	CONTAMINATIONS:
9/11/00	**NOT REPORTED**

Back to Report Summary

Superfund Enterprise Management System Archived Site Inventory (SEMSARCH)

MAP ID# 180 **Distance from Property: 0.33 mi. (1,742 ft.) S**

FACILITY INFORMATION

EPA ID#: **TXD990708216**

SITE ID#: **0603556**

NAME: **LAWN DOCTOR/TREE DOCTOR**

ADDRESS: **12520 SCHROEDER**
DALLAS, TX 75243

COUNTY: **DALLAS**

FEDERAL FACILITY: **NOT A FEDERAL FACILITY**

NPL: **NOT ON THE NPL**

NON NPL STATUS: **NFRAP-SITE DOES NOT QUALIFY FOR THE NPL BASED ON EXISTING INFORMATION**

Below information was gathered from the prior NFRAP update completed in 10/2013 update:

ACTION	START DATE	COMPLETION DATE	RESPONSIBILITY
SI - SITE INSPECTION	**11/1/1988**	**11/1/1988**	**STATE (FUND)**
PA - PRELIMINARY ASSESSMENT	**4/1/1986**	**4/1/1986**	**STATE (FUND)**
DS - DISCOVERY	**NOT REPORTED**	**3/3/1986**	**STATE (FUND)**
VS - ARCHIVE SITE	**NOT REPORTED**	**11/1/1988**	**EPA IN-HOUSE**

ACTION DESCRIPTIONS

SI - (SITE INSPECTION) - THE PROCESS OF COLLECTING SITE DATA AND SAMPLES TO CHARACTERIZE THE SEVERITY OF THE HAZARD FOR THE HAZARD RANKING SCORE AND/OR ENFORCEMENT SUPPORT.

PA - (PRELIMINARY ASSESSMENT) - COLLECTION OF DIVERSE EXISTING INFORMATION ABOUT THE SOURCE AND NATURE OF THE SITE HAZARD. IT IS EPA POLICY TO COMPLETE THE PRELIMINARY ASSESSMENT WITHIN ONE YEAR OF SITE DISCOVERY.

DS - (DISCOVERY) - THE PROCESS BY WHICH A POTENTIAL HAZARDOUS WASTE SITE IS BROUGHT TO THE ATTENTION OF THE EPA. THE PROCESS CAN OCCUR THROUGH THE USE OF SEVERAL MECHANISMS SUCH AS A PHONE CALL OR REFERRAL BY ANOTHER GOVERNMENT AGENCY.

VS - (ARCHIVE SITE) - THE DECISION IS MADE THAT NO FURTHER ACTIVITY IS PLANNED AT THE SITE.

Back to Report Summary

MAP ID# 181 **Distance from Property: 0.34 mi. (1,795 ft.) NW**

FACILITY INFORMATION

LPST ID: **110066**
FACILITY ID: **0002726**
NAME: **EASTFIELD COLLEGE**
ADDRESS: **3737 MOTLEY DR**
MESQUITE, TX 75157

LPST/s AT THIS FACILITY. ID/s ARE LISTED BELOW:
110066

LEAKING TANK DETAILS

LPST ID: **110066**
NAME: **EASTFIELD COLLEGE**
FACILITY LOCATION: **3737 MOTLEY DR**
PRIORITY CODE: **4.2 - NO GW IMPACT NO APPARENT THREATS OR IMPACTS TO RECEPTORS**
STATUS CODE: **6A - FINAL CONCURRENCE ISSUED**
REPORTED DATE: **11/17/1995**
ENTERED DATE: **12/11/1995**

PRP INFORMATION
NAME: **EASTFIELD COLLEGE**
ADDRESS: **3737 MOTLEY DR**
MESQUITE TX 75157
CONTACT: **GEORGE CLARK**
PHONE: **214/324-7688**

UNDERGROUND STORAGE TANK

TANK ID: **1**
NUMBER OF COMPARTMENTS: **1**
INSTALLATION DATE: **01/01/1988**
REGISTRATION DATE: **05/08/1986**
TANK CAPACITY (GAL): **1000**
EMPTY TANK: **EMPTY**
STATUS: **TEMP OUT OF SERVICE**
STATUS BEGIN DATE: **06/01/2015**
INTERNAL PROTECTION DATE: **NOT REPORTED**
REGULATORY STATUS: **FULLY REGULATED**
TANK DESIGN SINGLE WALL: **YES**
TANK DESIGN DOUBLE WALL: **NO**
PIPE DESIGN SINGLE WALL: **NO**
PIPE DESIGN DOUBLE WALL: **NO**

TANK DETAILS

MATERIAL:
STEEL
CORROSION PROTECTION:
CATHODIC PROTECTION - FIELD INSTALLATION
EXTERNAL CONTAINMENT:
NOT REPORTED
TANK COMPLIANCE FLAG
CORROSION PROTECTION COMPLIANCE FLAG: **YES**
CORROSION PROTECTION VARIANCE: **NO VARIANCE**

COMPARTMENT DETAILS

UST COMPARTMENT ID: **9782**
TANK ID: **1**
COMPARTMENT LETTER: **A**
SUBSTANCES: **EMPTY**
OTHER SUBSTANCES: **NOT REPORTED**
CAPACITY (GAL): **1000**
COMPARTMENT RELEASE DETECTION: **AUTOMATIC TANK GAUGE TEST & INVENTORY CONTROL**
SPILL CONTAINMENT AND OVERFILL PREVENTION: **TIGHT-FILL FITTING CONTAINER/BUCKET/SUMP,FACTORY - BUILT SPILL CONTAINER/BUCKET/SUMP,DELIVERY SHUT-OFF VALVE**

PIPING SYSTEMS

MATERIAL: **FRP**
CORROSION PROTECTION: **CATHODIC PROTECTION - FIELD INSTALLATION,FRP TANK OR PIPING (NONCORRODIBLE)**
EXTERNAL CONTAINMENT: **NOT REPORTED**
CONNECTORS & VALVES:
NOT REPORTED
CORROSION PROTECTION: **CATHODIC PROTECTION - FIELD INSTALLATION,FRP TANK OR PIPING (NONCORRODIBLE)**
PIPE COMPLIANCE FLAG
CORROSION PROTECTION COMPLIANCE FLAG: **YES**
CORROSION PROTECTION VARIANCE: **NO VARIANCE**

TANK ID: **1**
NUMBER OF COMPARTMENTS: **1**
INSTALLATION DATE: **01/01/1988**
REGISTRATION DATE: **05/08/1986**
TANK CAPACITY (GAL): **1000**
EMPTY TANK: **NOT EMPTY**
STATUS: **IN USE**
STATUS BEGIN DATE: **01/01/1988**
INTERNAL PROTECTION DATE: **NOT REPORTED**
REGULATORY STATUS: **FULLY REGULATED**
TANK DESIGN SINGLE WALL: **YES**
TANK DESIGN DOUBLE WALL: **NO**
PIPE DESIGN SINGLE WALL: **NO**
PIPE DESIGN DOUBLE WALL: **NO**

TANK DETAILS

MATERIAL:
STEEL
CORROSION PROTECTION:
CATHODIC PROTECTION - FIELD INSTALLATION
EXTERNAL CONTAINMENT:
NOT REPORTED
TANK COMPLIANCE FLAG
CORROSION PROTECTION COMPLIANCE FLAG: **YES**
CORROSION PROTECTION VARIANCE: **NO VARIANCE**

COMPARTMENT DETAILS

UST COMPARTMENT ID: **9782**
TANK ID: **1**
COMPARTMENT LETTER: **A**
SUBSTANCES: **DIESEL**
OTHER SUBSTANCES: **NOT REPORTED**
CAPACITY (GAL): **1000**
COMPARTMENT RELEASE DETECTION: **AUTOMATIC TANK GAUGE TEST & INVENTORY CONTROL**
SPILL CONTAINMENT AND OVERFILL PREVENTION: **TIGHT-FILL FITTING CONTAINER/BUCKET/SUMP,FACTORY - BUILT**

SPILL CONTAINER/BUCKET/SUMP,DELIVERY SHUT-OFF VALVE

PIPING SYSTEMS

MATERIAL: **FRP**

CORROSION PROTECTION: **CATHODIC PROTECTION - FIELD INSTALLATION,FRP TANK OR PIPING (NONCORRODIBLE)**

EXTERNAL CONTAINMENT: **NOT REPORTED**

CONNECTORS & VALVES:

NOT REPORTED

CORROSION PROTECTION: **CATHODIC PROTECTION - FIELD INSTALLATION,FRP TANK OR PIPING (NONCORRODIBLE)**

PIPE COMPLIANCE FLAG

CORROSION PROTECTION COMPLIANCE FLAG: **YES**

CORROSION PROTECTION VARIANCE: **NO VARIANCE**

TANK ID: **1A**

NUMBER OF COMPARTMENTS: **1**

INSTALLATION DATE: **01/01/1988**

REGISTRATION DATE: **05/08/1986**

TANK CAPACITY (GAL): **NOT REPORTED**

EMPTY TANK: **NOT EMPTY**

STATUS: **REMOVED FROM GROUND**

STATUS BEGIN DATE: **03/10/1988**

INTERNAL PROTECTION DATE: **NOT REPORTED**

REGULATORY STATUS: **FULLY REGULATED**

TANK DESIGN SINGLE WALL: **NO**

TANK DESIGN DOUBLE WALL: **NO**

PIPE DESIGN SINGLE WALL: **NO**

PIPE DESIGN DOUBLE WALL: **NO**

TANK DETAILS

MATERIAL:

CONCRETE

CORROSION PROTECTION:

CATHODIC PROTECTION - FIELD INSTALLATION

EXTERNAL CONTAINMENT:

NOT REPORTED

TANK COMPLIANCE FLAG

CORROSION PROTECTION COMPLIANCE FLAG: **YES**

CORROSION PROTECTION VARIANCE: **NO VARIANCE**

COMPARTMENT DETAILS

UST COMPARTMENT ID: **9780**

TANK ID: **1A**

COMPARTMENT LETTER: **A**

SUBSTANCES: **GASOLINE**

OTHER SUBSTANCES: **NOT REPORTED**

CAPACITY (GAL): **0**

COMPARTMENT RELEASE DETECTION: **NOT REPORTED**

SPILL CONTAINMENT AND OVERFILL PREVENTION: **NOT REPORTED**

PIPING SYSTEMS

MATERIAL: **STEEL**

CORROSION PROTECTION: **CATHODIC PROTECTION - FIELD INSTALLATION**

EXTERNAL CONTAINMENT: **NOT REPORTED**

CONNECTORS & VALVES:

NOT REPORTED

CORROSION PROTECTION: **CATHODIC PROTECTION - FIELD INSTALLATION**

PIPE COMPLIANCE FLAG

CORROSION PROTECTION COMPLIANCE FLAG: **YES**

CORROSION PROTECTION VARIANCE: **NO VARIANCE**

TANK ID: **2**
NUMBER OF COMPARTMENTS: **1**
INSTALLATION DATE: **01/01/1988**
REGISTRATION DATE: **05/08/1986**
TANK CAPACITY (GAL): **1000**
EMPTY TANK: **EMPTY**
STATUS: **TEMP OUT OF SERVICE**
STATUS BEGIN DATE: **10/14/2014**
INTERNAL PROTECTION DATE: **NOT REPORTED**
REGULATORY STATUS: **FULLY REGULATED**
TANK DESIGN SINGLE WALL: **YES**
TANK DESIGN DOUBLE WALL: **NO**
PIPE DESIGN SINGLE WALL: **NO**
PIPE DESIGN DOUBLE WALL: **NO**

TANK DETAILS

MATERIAL:
STEEL
CORROSION PROTECTION:
CATHODIC PROTECTION - FIELD INSTALLATION
EXTERNAL CONTAINMENT:
NOT REPORTED
TANK COMPLIANCE FLAG
CORROSION PROTECTION COMPLIANCE FLAG: **YES**
CORROSION PROTECTION VARIANCE: **NO VARIANCE**

COMPARTMENT DETAILS

UST COMPARTMENT ID: **9781**
TANK ID: **2**
COMPARTMENT LETTER: **A**
SUBSTANCES: **EMPTY**
OTHER SUBSTANCES: **NOT REPORTED**
CAPACITY (GAL): **1000**
COMPARTMENT RELEASE DETECTION: **AUTOMATIC TANK GAUGE TEST & INVENTORY CONTROL**
SPILL CONTAINMENT AND OVERFILL PREVENTION: **TIGHT-FILL FITTING CONTAINER/BUCKET/SUMP,FACTORY - BUILT SPILL CONTAINER/BUCKET/SUMP,DELIVERY SHUT-OFF VALVE**

PIPING SYSTEMS

MATERIAL: **FRP**
CORROSION PROTECTION: **CATHODIC PROTECTION - FIELD INSTALLATION,FRP TANK OR PIPING (NONCORRODIBLE)**
EXTERNAL CONTAINMENT: **NOT REPORTED**
CONNECTORS & VALVES:
NOT REPORTED
CORROSION PROTECTION: **CATHODIC PROTECTION - FIELD INSTALLATION,FRP TANK OR PIPING (NONCORRODIBLE)**
PIPE COMPLIANCE FLAG
CORROSION PROTECTION COMPLIANCE FLAG: **YES**
CORROSION PROTECTION VARIANCE: **NO VARIANCE**

TANK ID: **2**
NUMBER OF COMPARTMENTS: **1**
INSTALLATION DATE: **01/01/1988**
REGISTRATION DATE: **05/08/1986**
TANK CAPACITY (GAL): **1000**
EMPTY TANK: **NOT EMPTY**
STATUS: **IN USE**
STATUS BEGIN DATE: **01/01/1988**
INTERNAL PROTECTION DATE: **NOT REPORTED**
REGULATORY STATUS: **FULLY REGULATED**
TANK DESIGN SINGLE WALL: **YES**
TANK DESIGN DOUBLE WALL: **NO**
PIPE DESIGN SINGLE WALL: **NO**
PIPE DESIGN DOUBLE WALL: **NO**

TANK DETAILS

MATERIAL:
STEEL
CORROSION PROTECTION:
CATHODIC PROTECTION - FIELD INSTALLATION
EXTERNAL CONTAINMENT:
NOT REPORTED
TANK COMPLIANCE FLAG
CORROSION PROTECTION COMPLIANCE FLAG: **YES**
CORROSION PROTECTION VARIANCE: **NO VARIANCE**
COMPARTMENT DETAILS
UST COMPARTMENT ID: **9781**
TANK ID: **2**
COMPARTMENT LETTER: **A**
SUBSTANCES: **GASOLINE**
OTHER SUBSTANCES: **NOT REPORTED**
CAPACITY (GAL): **1000**
COMPARTMENT RELEASE DETECTION: **AUTOMATIC TANK GAUGE TEST & INVENTORY CONTROL**
SPILL CONTAINMENT AND OVERFILL PREVENTION: **TIGHT-FILL FITTING CONTAINER/BUCKET/SUMP,FACTORY - BUILT SPILL CONTAINER/BUCKET/SUMP,DELIVERY SHUT-OFF VALVE**
PIPING SYSTEMS
MATERIAL: **FRP**
CORROSION PROTECTION: **CATHODIC PROTECTION - FIELD INSTALLATION,FRP TANK OR PIPING (NONCORRODIBLE)**
EXTERNAL CONTAINMENT: **NOT REPORTED**
CONNECTORS & VALVES:
NOT REPORTED
CORROSION PROTECTION: **CATHODIC PROTECTION - FIELD INSTALLATION,FRP TANK OR PIPING (NONCORRODIBLE)**
PIPE COMPLIANCE FLAG
CORROSION PROTECTION COMPLIANCE FLAG: **YES**
CORROSION PROTECTION VARIANCE: **NO VARIANCE**

ABOVEGROUND STORAGE TANK INFORMATION

NO ABOVEGROUND STORAGE TANK DATA REPORTED FOR THIS FACILITY

Back to Report Summary

Industrial and Hazardous Waste Corrective Action Sites (IHWCA)

MAP ID# 181 **Distance from Property: 0.34 mi. (1,795 ft.) NW**

PROGRAM ID: **T0484**
RN NUMBER: **RN102468741**
NAME: **EASTFIELD COLLEGE**
ADDRESS: **3737 MOTLEY DR**
MESQUITE, TX 75150
STATUS: **INACTIVE**
STATUS DATE: **11/8/2006**
LOCATION DESCRIPTION:
3737 MOTLEY DR MESQUITE TX

Back to Report Summary

Voluntary Cleanup Program Sites (VCP)

MAP ID# 182 **Distance from Property: 0.34 mi. (1,795 ft.) NE**

SITE INFORMATION

ID#: **1865**
NAME: **MARLOW INDUSTRIES, INC.**
ADDRESS: **10451 VISTA PARK ROAD**
DALLAS TX 75238-1645
ACRES: **2**
FACILITY TYPE: **THERMOELECTRIC MODULES**
APPLICATION DATE: **9/15/05**
DATE OF AGREEMENT: **10/19/05**
CERTIFICATE OF COMPLETION DATE: **5/30/2006 0:00**
TYPE OF CERTIFICATE ISSUED: **FINAL**
TYPE LEAD: **OWNER**
PHASE: **COMPLETED**
MEDIA AFFECTED: **SOILS/GROUNDWATER**
TNRCC SOLID WASTE REGISTRATION #: **37764**
REMEDY: **NOT REPORTED**
INSTITUTIONAL CONTROL: **NOT REPORTED**
LPST #: **NOT REPORTED**
EPA CERCLIS #: **TXD062886981**
EPA RCRIS #: **NOT REPORTED**
CONTAMINANT/S: **METALS, CHLORINATED SOLVENTS**

APPLICANT INFORMATION

ORGANIZATION: **MARLOW INDUSTRIES, INC.**
HYLAN, LYON, VICE PRESIDENT
10451 VISTA PARK ROAD
DALLAS, TX, 75238
PHONE: **214-340-4900**
FAX: **214-341-5212**

CONSULTANT/ATTORNEY INFORMATION

ORGANIZATION: **WESTON SOLUTIONS, INC.**
ROGER, SMITH, CONSULTANT
14160 DALLAS PARKWAY, SUITE 850
DALLAS, TX, 75254
PHONE: **469-374-7787**
FAX: **469-374-7740**

Back to Report Summary

Affected Property Assessment Reports (APAR)

MAP ID# 182 **Distance from Property: 0.34 mi. (1,795 ft.) NE**

FACILITY INFORMATION

PROGRAM ID: **1865**

REFERENCE NUMBER: **RN100219542**

FACILITY NAME: **MARLOW INDUSTRIES**

ADDRESS: **10451 VISTA PARK RD**
DALLAS, TX 75238

COUNTY: **DALLAS**

LOCATION DESCRIPTION: **10451 VISTA PARK RD, DALLAS, TX**

TYPE OF FACILITY: **PROPERTY COMMERCIAL**

FACILITY STATUS: **COMPLETED**

PROGRAM: **VOLUNTARY CLEANUP**

PROGRAM STATUS: **INACTIVE**

CONTACTS

LYON, HYLAN

REMEDIATIONS

NO REMEDIATION REPORTED

CATEGORY OF CONTAMINATION

DATE	CONTAMINATIONS:
11/21/05	**NOT REPORTED**

Back to Report Summary

Voluntary Cleanup Program Sites (VCP)

MAP ID# 183 **Distance from Property: 0.35 mi. (1,848 ft.) SW**

SITE INFORMATION

ID#: **1559**
NAME: **PYRAMID CLEANERS**
ADDRESS: **3220 GUS THOMASSON ROAD**
MESQUITE TX 75150-4057
ACRES: **2.93**
FACILITY TYPE: **DRY CLEANERS**
APPLICATION DATE: **1/24/03**
DATE OF AGREEMENT: **2/4/03**
CERTIFICATE OF COMPLETION DATE: **12/19/2003 0:00**
TYPE OF CERTIFICATE ISSUED: **FINAL**
TYPE LEAD: **OWNER**
PHASE: **COMPLETED**
MEDIA AFFECTED: **SOILS/GROUNDWATER**
TNRCC SOLID WASTE REGISTRATION #: **NOT REPORTED**
REMEDY: **NOT REPORTED**
INSTITUTIONAL CONTROL: **NOT REPORTED**
LPST #: **NOT REPORTED**
EPA CERCLIS #: **NOT REPORTED**
EPA RCRIS #: **NOT REPORTED**
CONTAMINANT/S: **VOCS**

APPLICANT INFORMATION

ORGANIZATION: **FRANMAK CORPORATION**
C/O GARY, FRITZHAND, THOMPSON & KNIG
333 CLAY, SUITE 3300
HOUSTON, TX, 77002
PHONE: **713-653-8809**
FAX: **713-654-1871**

CONSULTANT/ATTORNEY INFORMATION

ORGANIZATION: **EBI CONSULTANTS**
LAURA T., PELTON, ENVIRONMENTAL SCIE
7949 BERMEJO ROAD
FORT WORTH, TX, 76112
PHONE: **817-496-3873**
FAX: **817-496-3874**

Back to Report Summary

Affected Property Assessment Reports (APAR)

MAP ID# 183 **Distance from Property: 0.35 mi. (1,848 ft.) SW**

FACILITY INFORMATION

PROGRAM ID: **1559**

REFERENCE NUMBER: **RN103002648**

FACILITY NAME: **PYRAMID CLEANERS**

ADDRESS: **3220 GUS THOMASSON RD**
MESQUITE, TX 75150

COUNTY: **DALLAS**

LOCATION DESCRIPTION: **SEC NORTH MESQUITE DRIVE AND GUS THOMASSON ROAD**

TYPE OF FACILITY: **DRY CLEANER**

FACILITY STATUS: **COMPLETED**

PROGRAM: **VOLUNTARY CLEANUP**

PROGRAM STATUS: **INACTIVE**

CONTACTS

FRITZHAND, GARY

REMEDIATIONS

NO REMEDIATION REPORTED

CATEGORY OF CONTAMINATION

DATE	CONTAMINATIONS:
2/4/03	**BENZENE**
2/4/03	**CARBON DISULFIDE**
2/4/03	**DICHLOROETHYLENE, CIS-1,2-**
2/4/03	**ETHYL BENZENE**
2/4/03	**TETRACHLOROETHYLENE**
2/4/03	**TOLUENE**
2/4/03	**XYLENES**

Back to Report Summary

Innocent Owner / Operator Database (IOP)

MAP ID# 184 **Distance from Property: 0.36 mi. (1,901 ft.) SW**

FACILITY INFORMATION

ID#: **0113**

DATE IOP RECIEVED: **5/28/99**

CERTIFICATE ISSUED: **1/20/00**

NAME: **FOREST GREEN OFFICE PARK (113)**

ADDRESS: **11880 - 11910 GREENVILLE AVENUE**
DALLAS, TX 75243

CONTAMINANTS: **TPH, CHLORINATED SOLVENTS**

MEDIA AFFECTED: **SOILS/GROUNDWATER**

PHASE: **COMPLETED**

PROPERTY USE: **OFFICE BUILDINGS/PARKING**

ACRES: **10.01**

OTHER CONTACTS (CONSULTANT/ATTORNEY)

ORGANIZATION: **ENSR CORPORATION**
MARK D. MAGRUDER BRANCH MANAGER
12201 MERIT DRIVE, SUITE 900
DALLAS TX 75251

PHONE: **972-960-6855** FAX: **972-960-7140**

APPLICANT INFORMATION

ORGANIZATION: **AP PRESCOTT FOREST GREEN, LP**
MARK D. MAGRUDER, PRESIDENT

ADDRESS: **6060 NORTH CENTRAL EXPRESSWAY, SUITE 642**
DALLAS, TX, 75231

INTEREST IN SITE: **OWNER**

PHONE: **214-750-0009** FAX: **214-750-0031**

Back to Report Summary

Innocent Owner / Operator Database (IOP)

MAP ID# 184 **Distance from Property: 0.36 mi. (1,901 ft.) SW**

FACILITY INFORMATION

ID#: **0536**

DATE IOP RECIEVED: **2/24/06**

CERTIFICATE ISSUED: **NOT REPORTED**

NAME: **FOREST GREEN OFFICE PARK**

ADDRESS: **11880 - 11910 GREENVILLE AVENUE**
DALLAS, TX 75243

CONTAMINANTS: **VOCS, CHLORINATED SOLVENTS, TPH**

MEDIA AFFECTED: **SOILS/GROUNDWATER**

PHASE: **WITHDRAWAL**

PROPERTY USE: **OFFICE BUILDINGS/PARKING**

ACRES: **10.01**

OTHER CONTACTS (CONSULTANT/ATTORNEY)

ORGANIZATION: **JACKSON WALKER, LLP**
PATRICK R. COWLISHAW ATTORNEY
901 MAIN STREET, SUITE 6000
DALLAS TX 75202

PHONE: **214-953-6000** FAX: **214-953-5822**

APPLICANT INFORMATION

ORGANIZATION: **ARI-FOREST GREEN, LP**
PATRICK R. COWLISHAW, ASSOC

ADDRESS: **3232 MCKINNEY AVENUE, SUITE 1210**
DALLAS, TX, 75204

INTEREST IN SITE: **OWNER**

PHONE: **214-692-0300** FAX: **214-692-0003**

Back to Report Summary

Leaking Petroleum Storage Tanks (LPST)

MAP ID# 185 **Distance from Property: 0.36 mi. (1,901 ft.) SW**

FACILITY INFORMATION

LPST ID: **112591**
FACILITY ID: **0015651**
NAME: **WASTE MANAGEMENT OF DALLAS**
ADDRESS: **12160 GARLAND RD**
DALLAS, TX 75218

LPST/s AT THIS FACILITY. ID/s ARE LISTED BELOW:
112591

LEAKING TANK DETAILS

LPST ID: **112591**
NAME: **WASTE MANAGEMENT OF DALLAS**
FACILITY LOCATION: **12160 GARLAND RD**
PRIORITY CODE: **4.1 - GW IMPACTED NO APPARENT THREATS OR IMPACTS TO RECEPTORS**
STATUS CODE: **6A - FINAL CONCURRENCE ISSUED**
REPORTED DATE: **9/2/1997**
ENTERED DATE: **9/5/1997**

PRP INFORMATION
NAME: **WASTE MANAGEMENT OF TEXAS INC**
ADDRESS: **1320 GREENWAY DR STE 1000**
IRVING TX 75038
CONTACT: **REYNOLDS BROWN**
PHONE: **972/714-2066**

UNDERGROUND STORAGE TANK

TANK ID: **1**
NUMBER OF COMPARTMENTS: **1**
INSTALLATION DATE: **01/01/1973**
REGISTRATION DATE: **05/08/1986**
TANK CAPACITY (GAL): **10000**
EMPTY TANK: **NOT EMPTY**
STATUS: **REMOVED FROM GROUND**
STATUS BEGIN DATE: **04/07/2000**
INTERNAL PROTECTION DATE: **NOT REPORTED**
REGULATORY STATUS: **FULLY REGULATED**
TANK DESIGN SINGLE WALL: **YES**
TANK DESIGN DOUBLE WALL: **NO**
PIPE DESIGN SINGLE WALL: **YES**
PIPE DESIGN DOUBLE WALL: **NO**

TANK DETAILS

MATERIAL:
STEEL
CORROSION PROTECTION:
NOT REPORTED
EXTERNAL CONTAINMENT:
NOT REPORTED

TANK COMPLIANCE FLAG
CORROSION PROTECTION COMPLIANCE FLAG: **NO**
CORROSION PROTECTION VARIANCE: **NO VARIANCE**

COMPARTMENT DETAILS

UST COMPARTMENT ID: **101957**
TANK ID: **1**
COMPARTMENT LETTER: **A**
SUBSTANCES: **DIESEL**
OTHER SUBSTANCES: **NOT REPORTED**
CAPACITY (GAL): **10000**
COMPARTMENT RELEASE DETECTION: **NOT REPORTED**
SPILL CONTAINMENT AND OVERFILL PREVENTION: **NOT REPORTED**

PIPING SYSTEMS

MATERIAL: **STEEL**
CORROSION PROTECTION: **NOT REPORTED**
EXTERNAL CONTAINMENT: **NOT REPORTED**
CONNECTORS & VALVES:
NOT REPORTED
CORROSION PROTECTION: **NOT REPORTED**
PIPE COMPLIANCE FLAG
CORROSION PROTECTION COMPLIANCE FLAG: **NO**
CORROSION PROTECTION VARIANCE: **NO VARIANCE**

TANK ID: **2**
NUMBER OF COMPARTMENTS: **1**
INSTALLATION DATE: **01/01/1973**
REGISTRATION DATE: **05/08/1986**
TANK CAPACITY (GAL): **10000**
EMPTY TANK: **NOT EMPTY**
STATUS: **REMOVED FROM GROUND**
STATUS BEGIN DATE: **04/07/2000**
INTERNAL PROTECTION DATE: **NOT REPORTED**
REGULATORY STATUS: **FULLY REGULATED**
TANK DESIGN SINGLE WALL: **YES**
TANK DESIGN DOUBLE WALL: **NO**
PIPE DESIGN SINGLE WALL: **YES**
PIPE DESIGN DOUBLE WALL: **NO**

TANK DETAILS

MATERIAL:
STEEL
CORROSION PROTECTION:
NOT REPORTED
EXTERNAL CONTAINMENT:
NOT REPORTED
TANK COMPLIANCE FLAG
CORROSION PROTECTION COMPLIANCE FLAG: **NO**
CORROSION PROTECTION VARIANCE: **NO VARIANCE**

COMPARTMENT DETAILS

UST COMPARTMENT ID: **101961**
TANK ID: **2**
COMPARTMENT LETTER: **A**
SUBSTANCES: **DIESEL**
OTHER SUBSTANCES: **NOT REPORTED**
CAPACITY (GAL): **10000**
COMPARTMENT RELEASE DETECTION: **NOT REPORTED**
SPILL CONTAINMENT AND OVERFILL PREVENTION: **NOT REPORTED**

PIPING SYSTEMS

MATERIAL: **STEEL**
CORROSION PROTECTION: **NOT REPORTED**
EXTERNAL CONTAINMENT: **NOT REPORTED**
CONNECTORS & VALVES:
NOT REPORTED
CORROSION PROTECTION: **NOT REPORTED**
PIPE COMPLIANCE FLAG
CORROSION PROTECTION COMPLIANCE FLAG: **NO**
CORROSION PROTECTION VARIANCE: **NO VARIANCE**

TANK ID: **3**
NUMBER OF COMPARTMENTS: **1**
INSTALLATION DATE: **01/01/1973**
REGISTRATION DATE: **05/08/1986**
TANK CAPACITY (GAL): **10000**
EMPTY TANK: **NOT EMPTY**
STATUS: **REMOVED FROM GROUND**
STATUS BEGIN DATE: **04/07/2000**
INTERNAL PROTECTION DATE: **NOT REPORTED**
REGULATORY STATUS: **FULLY REGULATED**
TANK DESIGN SINGLE WALL: **YES**
TANK DESIGN DOUBLE WALL: **NO**
PIPE DESIGN SINGLE WALL: **YES**
PIPE DESIGN DOUBLE WALL: **NO**

TANK DETAILS
MATERIAL:
STEEL
CORROSION PROTECTION:
NOT REPORTED
EXTERNAL CONTAINMENT:
NOT REPORTED
TANK COMPLIANCE FLAG
CORROSION PROTECTION COMPLIANCE FLAG: **NO**
CORROSION PROTECTION VARIANCE: **NO VARIANCE**
COMPARTMENT DETAILS
UST COMPARTMENT ID: **101963**
TANK ID: **3**
COMPARTMENT LETTER: **A**
SUBSTANCES: **DIESEL**
OTHER SUBSTANCES: **NOT REPORTED**
CAPACITY (GAL): **10000**
COMPARTMENT RELEASE DETECTION: **NOT REPORTED**
SPILL CONTAINMENT AND OVERFILL PREVENTION: **NOT REPORTED**
PIPING SYSTEMS
MATERIAL: **STEEL**
CORROSION PROTECTION: **NOT REPORTED**
EXTERNAL CONTAINMENT: **NOT REPORTED**
CONNECTORS & VALVES:
NOT REPORTED
CORROSION PROTECTION: **NOT REPORTED**
PIPE COMPLIANCE FLAG
CORROSION PROTECTION COMPLIANCE FLAG: **NO**
CORROSION PROTECTION VARIANCE: **NO VARIANCE**

TANK ID: **4**
NUMBER OF COMPARTMENTS: **1**

INSTALLATION DATE: **01/01/1973**
REGISTRATION DATE: **05/08/1986**
TANK CAPACITY (GAL): **10000**
EMPTY TANK: **NOT EMPTY**
STATUS: **REMOVED FROM GROUND**
STATUS BEGIN DATE: **04/07/2000**
INTERNAL PROTECTION DATE: **NOT REPORTED**
REGULATORY STATUS: **FULLY REGULATED**
TANK DESIGN SINGLE WALL: **YES**
TANK DESIGN DOUBLE WALL: **NO**
PIPE DESIGN SINGLE WALL: **YES**
PIPE DESIGN DOUBLE WALL: **NO**

TANK DETAILS

MATERIAL:
STEEL
CORROSION PROTECTION:
NOT REPORTED
EXTERNAL CONTAINMENT:
NOT REPORTED

TANK COMPLIANCE FLAG

CORROSION PROTECTION COMPLIANCE FLAG: **NO**
CORROSION PROTECTION VARIANCE: **NO VARIANCE**

COMPARTMENT DETAILS

UST COMPARTMENT ID: **101965**
TANK ID: **4**
COMPARTMENT LETTER: **A**
SUBSTANCES: **GASOLINE**
OTHER SUBSTANCES: **NOT REPORTED**
CAPACITY (GAL): **10000**
COMPARTMENT RELEASE DETECTION: **NOT REPORTED**
SPILL CONTAINMENT AND OVERFILL PREVENTION: **NOT REPORTED**

PIPING SYSTEMS

MATERIAL: **STEEL**
CORROSION PROTECTION: **NOT REPORTED**
EXTERNAL CONTAINMENT: **NOT REPORTED**

CONNECTORS & VALVES:

NOT REPORTED
CORROSION PROTECTION: **NOT REPORTED**

PIPE COMPLIANCE FLAG

CORROSION PROTECTION COMPLIANCE FLAG: **NO**
CORROSION PROTECTION VARIANCE: **NO VARIANCE**

TANK ID: **5**
NUMBER OF COMPARTMENTS: **1**
INSTALLATION DATE: **01/01/1973**
REGISTRATION DATE: **05/08/1986**
TANK CAPACITY (GAL): **1000**
EMPTY TANK: **NOT EMPTY**
STATUS: **REMOVED FROM GROUND**
STATUS BEGIN DATE: **04/04/2000**
INTERNAL PROTECTION DATE: **NOT REPORTED**
REGULATORY STATUS: **FULLY REGULATED**
TANK DESIGN SINGLE WALL: **YES**
TANK DESIGN DOUBLE WALL: **NO**
PIPE DESIGN SINGLE WALL: **YES**
PIPE DESIGN DOUBLE WALL: **NO**

TANK DETAILS

MATERIAL:
STEEL

CORROSION PROTECTION:
NOT REPORTED
EXTERNAL CONTAINMENT:
NOT REPORTED
TANK COMPLIANCE FLAG
CORROSION PROTECTION COMPLIANCE FLAG: **NO**
CORROSION PROTECTION VARIANCE: **NO VARIANCE**

COMPARTMENT DETAILS

UST COMPARTMENT ID: **101962**
TANK ID: **5**
COMPARTMENT LETTER: **A**
SUBSTANCES: **USED OIL**
OTHER SUBSTANCES: **NOT REPORTED**
CAPACITY (GAL): **1000**
COMPARTMENT RELEASE DETECTION: **WEEKLY MANUAL TANK GAUGING (TANKS <= 1000 GAL)**
SPILL CONTAINMENT AND OVERFILL PREVENTION: **NOT REPORTED**

PIPING SYSTEMS

MATERIAL: **STEEL**
CORROSION PROTECTION: **NOT REPORTED**
EXTERNAL CONTAINMENT: **NOT REPORTED**
CONNECTORS & VALVES:
NOT REPORTED
CORROSION PROTECTION: **NOT REPORTED**
PIPE COMPLIANCE FLAG
CORROSION PROTECTION COMPLIANCE FLAG: **NO**
CORROSION PROTECTION VARIANCE: **NO VARIANCE**

TANK ID: **6**
NUMBER OF COMPARTMENTS: **1**
INSTALLATION DATE: **01/01/1973**
REGISTRATION DATE: **05/08/1986**
TANK CAPACITY (GAL): **550**
EMPTY TANK: **NOT EMPTY**
STATUS: **REMOVED FROM GROUND**
STATUS BEGIN DATE: **04/04/2000**
INTERNAL PROTECTION DATE: **NOT REPORTED**
REGULATORY STATUS: **FULLY REGULATED**
TANK DESIGN SINGLE WALL: **YES**
TANK DESIGN DOUBLE WALL: **NO**
PIPE DESIGN SINGLE WALL: **YES**
PIPE DESIGN DOUBLE WALL: **NO**

TANK DETAILS

MATERIAL:
STEEL
CORROSION PROTECTION:
NOT REPORTED
EXTERNAL CONTAINMENT:
NOT REPORTED
TANK COMPLIANCE FLAG
CORROSION PROTECTION COMPLIANCE FLAG: **NO**
CORROSION PROTECTION VARIANCE: **NO VARIANCE**

COMPARTMENT DETAILS

UST COMPARTMENT ID: **101960**
TANK ID: **6**

COMPARTMENT LETTER: **A**
SUBSTANCES: **TRANSMISSION FLUID**
OTHER SUBSTANCES: **NOT REPORTED**
CAPACITY (GAL): **550**
COMPARTMENT RELEASE DETECTION: **WEEKLY MANUAL TANK GAUGING (TANKS <= 1000 GAL)**
SPILL CONTAINMENT AND OVERFILL PREVENTION: **NOT REPORTED**

PIPING SYSTEMS

MATERIAL: **STEEL**
CORROSION PROTECTION: **NOT REPORTED**
EXTERNAL CONTAINMENT: **NOT REPORTED**
CONNECTORS & VALVES:
NOT REPORTED
CORROSION PROTECTION: **NOT REPORTED**
PIPE COMPLIANCE FLAG
CORROSION PROTECTION COMPLIANCE FLAG: **NO**
CORROSION PROTECTION VARIANCE: **NO VARIANCE**

TANK ID: **7**
NUMBER OF COMPARTMENTS: **1**
INSTALLATION DATE: **01/01/1973**
REGISTRATION DATE: **05/08/1986**
TANK CAPACITY (GAL): **1000**
EMPTY TANK: **NOT EMPTY**
STATUS: **REMOVED FROM GROUND**
STATUS BEGIN DATE: **04/04/2000**
INTERNAL PROTECTION DATE: **NOT REPORTED**
REGULATORY STATUS: **FULLY REGULATED**
TANK DESIGN SINGLE WALL: **YES**
TANK DESIGN DOUBLE WALL: **NO**
PIPE DESIGN SINGLE WALL: **YES**
PIPE DESIGN DOUBLE WALL: **NO**

TANK DETAILS

MATERIAL:
STEEL
CORROSION PROTECTION:
NOT REPORTED
EXTERNAL CONTAINMENT:
NOT REPORTED
TANK COMPLIANCE FLAG
CORROSION PROTECTION COMPLIANCE FLAG: **NO**
CORROSION PROTECTION VARIANCE: **NO VARIANCE**

COMPARTMENT DETAILS

UST COMPARTMENT ID: **101964**
TANK ID: **7**
COMPARTMENT LETTER: **A**
SUBSTANCES: **USED OIL**
OTHER SUBSTANCES: **NOT REPORTED**
CAPACITY (GAL): **1000**
COMPARTMENT RELEASE DETECTION: **WEEKLY MANUAL TANK GAUGING (TANKS <= 1000 GAL)**
SPILL CONTAINMENT AND OVERFILL PREVENTION: **NOT REPORTED**

PIPING SYSTEMS

MATERIAL: **STEEL**
CORROSION PROTECTION: **NOT REPORTED**
EXTERNAL CONTAINMENT: **NOT REPORTED**

CONNECTORS & VALVES:
NOT REPORTED
CORROSION PROTECTION: **NOT REPORTED**
PIPE COMPLIANCE FLAG
CORROSION PROTECTION COMPLIANCE FLAG: **NO**
CORROSION PROTECTION VARIANCE: **NO VARIANCE**

TANK ID: **8**
NUMBER OF COMPARTMENTS: **1**
INSTALLATION DATE: **01/01/1973**
REGISTRATION DATE: **05/08/1986**
TANK CAPACITY (GAL): **2000**
EMPTY TANK: **NOT EMPTY**
STATUS: **REMOVED FROM GROUND**
STATUS BEGIN DATE: **04/04/2000**
INTERNAL PROTECTION DATE: **NOT REPORTED**
REGULATORY STATUS: **FULLY REGULATED**
TANK DESIGN SINGLE WALL: **YES**
TANK DESIGN DOUBLE WALL: **NO**
PIPE DESIGN SINGLE WALL: **YES**
PIPE DESIGN DOUBLE WALL: **NO**

TANK DETAILS
MATERIAL:
STEEL
CORROSION PROTECTION:
NOT REPORTED
EXTERNAL CONTAINMENT:
NOT REPORTED
TANK COMPLIANCE FLAG
CORROSION PROTECTION COMPLIANCE FLAG: **NO**
CORROSION PROTECTION VARIANCE: **NO VARIANCE**
COMPARTMENT DETAILS
UST COMPARTMENT ID: **101958**
TANK ID: **8**
COMPARTMENT LETTER: **A**
SUBSTANCES: **NEW OIL**
OTHER SUBSTANCES: **NOT REPORTED**
CAPACITY (GAL): **2000**
COMPARTMENT RELEASE DETECTION: **WEEKLY MANUAL TANK GAUGING (TANKS <= 1000 GAL)**
SPILL CONTAINMENT AND OVERFILL PREVENTION: **NOT REPORTED**
PIPING SYSTEMS
MATERIAL: **FRP**
CORROSION PROTECTION: **NOT REPORTED**
EXTERNAL CONTAINMENT: **NOT REPORTED**
CONNECTORS & VALVES:
NOT REPORTED
CORROSION PROTECTION: **NOT REPORTED**
PIPE COMPLIANCE FLAG
CORROSION PROTECTION COMPLIANCE FLAG: **NO**
CORROSION PROTECTION VARIANCE: **NO VARIANCE**

TANK ID: **9**
NUMBER OF COMPARTMENTS: **1**
INSTALLATION DATE: **08/31/1987**
REGISTRATION DATE: **05/08/1986**
TANK CAPACITY (GAL): **99**
EMPTY TANK: **NOT EMPTY**
STATUS: **IN USE**
STATUS BEGIN DATE: **08/31/1987**

INTERNAL PROTECTION DATE: **NOT REPORTED** REGULATORY STATUS: **EXEMPT**
TANK DESIGN SINGLE WALL: **NO** TANK DESIGN DOUBLE WALL: **NO**
PIPE DESIGN SINGLE WALL: **NO** PIPE DESIGN DOUBLE WALL: **NO**

TANK DETAILS

MATERIAL:
STEEL
CORROSION PROTECTION:
NOT REPORTED
EXTERNAL CONTAINMENT:
NOT REPORTED
TANK COMPLIANCE FLAG
CORROSION PROTECTION COMPLIANCE FLAG: **NO**
CORROSION PROTECTION VARIANCE: **NO VARIANCE**

COMPARTMENT DETAILS

UST COMPARTMENT ID: **101966**
TANK ID: **9**
COMPARTMENT LETTER: **A**
SUBSTANCES: **HYDRAULIC LIFT OIL**
OTHER SUBSTANCES: **NOT REPORTED**
CAPACITY (GAL): **99**
COMPARTMENT RELEASE DETECTION: **NOT REPORTED**
SPILL CONTAINMENT AND OVERFILL PREVENTION: **NOT REPORTED**

PIPING SYSTEMS

MATERIAL: **STEEL**
CORROSION PROTECTION: **NOT REPORTED**
EXTERNAL CONTAINMENT: **NOT REPORTED**
CONNECTORS & VALVES:
NOT REPORTED
CORROSION PROTECTION: **NOT REPORTED**
PIPE COMPLIANCE FLAG
CORROSION PROTECTION COMPLIANCE FLAG: **NO**
CORROSION PROTECTION VARIANCE: **NO VARIANCE**

TANK ID: **9A** NUMBER OF COMPARTMENTS: **1**
INSTALLATION DATE: **01/01/1973** REGISTRATION DATE: **05/08/1986**
TANK CAPACITY (GAL): **550** EMPTY TANK: **NOT EMPTY**
STATUS: **REMOVED FROM GROUND** STATUS BEGIN DATE: **04/07/2000**
INTERNAL PROTECTION DATE: **NOT REPORTED** REGULATORY STATUS: **FULLY REGULATED**
TANK DESIGN SINGLE WALL: **YES** TANK DESIGN DOUBLE WALL: **NO**
PIPE DESIGN SINGLE WALL: **YES** PIPE DESIGN DOUBLE WALL: **NO**

TANK DETAILS

MATERIAL:
STEEL
CORROSION PROTECTION:
NOT REPORTED
EXTERNAL CONTAINMENT:

NOT REPORTED

TANK COMPLIANCE FLAG

CORROSION PROTECTION COMPLIANCE FLAG: **NO**

CORROSION PROTECTION VARIANCE: **NO VARIANCE**

COMPARTMENT DETAILS

UST COMPARTMENT ID: **101959**

TANK ID: **9A**

COMPARTMENT LETTER: **A**

SUBSTANCES: **USED OIL**

OTHER SUBSTANCES: **NOT REPORTED**

CAPACITY (GAL): **550**

COMPARTMENT RELEASE DETECTION: **WEEKLY MANUAL TANK GAUGING (TANKS <= 1000 GAL)**

SPILL CONTAINMENT AND OVERFILL PREVENTION: **NOT REPORTED**

PIPING SYSTEMS

MATERIAL: **STEEL**

CORROSION PROTECTION: **NOT REPORTED**

EXTERNAL CONTAINMENT: **NOT REPORTED**

CONNECTORS & VALVES:

NOT REPORTED

CORROSION PROTECTION: **NOT REPORTED**

PIPE COMPLIANCE FLAG

CORROSION PROTECTION COMPLIANCE FLAG: **NO**

CORROSION PROTECTION VARIANCE: **NO VARIANCE**

ABOVEGROUND STORAGE TANK INFORMATION

NO ABOVEGROUND STORAGE TANK DATA REPORTED FOR THIS FACILITY

Back to Report Summary

MAP ID# 186 **Distance from Property: 0.36 mi. (1,901 ft.) SW**

FACILITY INFORMATION

LPST ID: **100129**
FACILITY ID: **0020518**
NAME: **R O EVANS PONTIAC**
ADDRESS: **12100 E NORTHWEST HWY**
DALLAS, TX 75218

LPST/s AT THIS FACILITY. ID/s ARE LISTED BELOW:
100129

LEAKING TANK DETAILS

LPST ID: **100129**
NAME: **R O EVANS PONTIAC**
FACILITY LOCATION: **E NORTHWEST HWY LOOP 12**
PRIORITY CODE: **4A - SOIL CONTAMINATION ONLY REQUIRES FULL SITE ASSESSMENT RAP**
STATUS CODE: **6A - FINAL CONCURRENCE ISSUED**
REPORTED DATE: **8/11/1991**
ENTERED DATE: **11/19/1991**

PRP INFORMATION
NAME: **R O EVANS PONTIAC-GMC CO**
ADDRESS: **12100 E NORTHWEST HWY**
DALLAS TX 75218
CONTACT: **NOLAN CRICK**
PHONE: **214/328-8411**

UNDERGROUND STORAGE TANK

TANK ID: **1**
NUMBER OF COMPARTMENTS: **1**
INSTALLATION DATE: **08/31/1987**
REGISTRATION DATE: **05/08/1986**
TANK CAPACITY (GAL): **NOT REPORTED**
EMPTY TANK: **NOT EMPTY**
STATUS: **REMOVED FROM GROUND**
STATUS BEGIN DATE: **05/31/1991**
INTERNAL PROTECTION DATE: **NOT REPORTED**
REGULATORY STATUS: **FULLY REGULATED**
TANK DESIGN SINGLE WALL: **NO**
TANK DESIGN DOUBLE WALL: **NO**
PIPE DESIGN SINGLE WALL: **NO**
PIPE DESIGN DOUBLE WALL: **NO**

TANK DETAILS

MATERIAL:
STEEL
CORROSION PROTECTION:
NOT REPORTED
EXTERNAL CONTAINMENT:
NOT REPORTED
TANK COMPLIANCE FLAG
CORROSION PROTECTION COMPLIANCE FLAG: **NO**
CORROSION PROTECTION VARIANCE: **NO VARIANCE**

COMPARTMENT DETAILS

UST COMPARTMENT ID: **57447**
TANK ID: **1**
COMPARTMENT LETTER: **A**
SUBSTANCES: **DEXRON**
OTHER SUBSTANCES: **NOT REPORTED**
CAPACITY (GAL): **0**
COMPARTMENT RELEASE DETECTION: **NOT REPORTED**
SPILL CONTAINMENT AND OVERFILL PREVENTION: **NOT REPORTED**

PIPING SYSTEMS

MATERIAL: **STEEL**
CORROSION PROTECTION: **NOT REPORTED**
EXTERNAL CONTAINMENT: **NOT REPORTED**
CONNECTORS & VALVES:
NOT REPORTED
CORROSION PROTECTION: **NOT REPORTED**
PIPE COMPLIANCE FLAG
CORROSION PROTECTION COMPLIANCE FLAG: **NO**
CORROSION PROTECTION VARIANCE: **NO VARIANCE**

TANK ID: **2**
NUMBER OF COMPARTMENTS: **1**
INSTALLATION DATE: **08/31/1987**
REGISTRATION DATE: **05/08/1986**
TANK CAPACITY (GAL): **NOT REPORTED**
EMPTY TANK: **NOT EMPTY**
STATUS: **REMOVED FROM GROUND**
STATUS BEGIN DATE: **05/31/1991**
INTERNAL PROTECTION DATE: **NOT REPORTED**
REGULATORY STATUS: **FULLY REGULATED**
TANK DESIGN SINGLE WALL: **NO**
TANK DESIGN DOUBLE WALL: **NO**
PIPE DESIGN SINGLE WALL: **NO**
PIPE DESIGN DOUBLE WALL: **NO**

TANK DETAILS

MATERIAL:
STEEL
CORROSION PROTECTION:
NOT REPORTED
EXTERNAL CONTAINMENT:
NOT REPORTED
TANK COMPLIANCE FLAG
CORROSION PROTECTION COMPLIANCE FLAG: **NO**
CORROSION PROTECTION VARIANCE: **NO VARIANCE**

COMPARTMENT DETAILS

UST COMPARTMENT ID: **57450**
TANK ID: **2**
COMPARTMENT LETTER: **A**
SUBSTANCES: **USED OIL**
OTHER SUBSTANCES: **NOT REPORTED**
CAPACITY (GAL): **0**
COMPARTMENT RELEASE DETECTION: **NOT REPORTED**
SPILL CONTAINMENT AND OVERFILL PREVENTION: **NOT REPORTED**

PIPING SYSTEMS

MATERIAL: **STEEL**
CORROSION PROTECTION: **NOT REPORTED**
EXTERNAL CONTAINMENT: **NOT REPORTED**
CONNECTORS & VALVES:
NOT REPORTED
CORROSION PROTECTION: **NOT REPORTED**
PIPE COMPLIANCE FLAG
CORROSION PROTECTION COMPLIANCE FLAG: **NO**
CORROSION PROTECTION VARIANCE: **NO VARIANCE**

TANK ID: **3**
NUMBER OF COMPARTMENTS: **1**
INSTALLATION DATE: **08/31/1987**
REGISTRATION DATE: **05/08/1986**
TANK CAPACITY (GAL): **NOT REPORTED**
EMPTY TANK: **NOT EMPTY**
STATUS: **REMOVED FROM GROUND**
STATUS BEGIN DATE: **05/31/1991**
INTERNAL PROTECTION DATE: **NOT REPORTED**
REGULATORY STATUS: **FULLY REGULATED**
TANK DESIGN SINGLE WALL: **NO**
TANK DESIGN DOUBLE WALL: **NO**
PIPE DESIGN SINGLE WALL: **NO**
PIPE DESIGN DOUBLE WALL: **NO**

TANK DETAILS
MATERIAL:
STEEL
CORROSION PROTECTION:
NOT REPORTED
EXTERNAL CONTAINMENT:
NOT REPORTED
TANK COMPLIANCE FLAG
CORROSION PROTECTION COMPLIANCE FLAG: **NO**
CORROSION PROTECTION VARIANCE: **NO VARIANCE**
COMPARTMENT DETAILS
UST COMPARTMENT ID: **57448**
TANK ID: **3**
COMPARTMENT LETTER: **A**
SUBSTANCES: **EMPTY**
OTHER SUBSTANCES: **NOT REPORTED**
CAPACITY (GAL): **0**
COMPARTMENT RELEASE DETECTION: **NOT REPORTED**
SPILL CONTAINMENT AND OVERFILL PREVENTION: **NOT REPORTED**
PIPING SYSTEMS
MATERIAL: **STEEL**
CORROSION PROTECTION: **NOT REPORTED**
EXTERNAL CONTAINMENT: **NOT REPORTED**
CONNECTORS & VALVES:
NOT REPORTED
CORROSION PROTECTION: **NOT REPORTED**
PIPE COMPLIANCE FLAG
CORROSION PROTECTION COMPLIANCE FLAG: **NO**
CORROSION PROTECTION VARIANCE: **NO VARIANCE**

TANK ID: **4**
NUMBER OF COMPARTMENTS: **1**

INSTALLATION DATE: **08/31/1987**
REGISTRATION DATE: **05/08/1986**
TANK CAPACITY (GAL): **NOT REPORTED**
EMPTY TANK: **NOT EMPTY**
STATUS: **REMOVED FROM GROUND**
STATUS BEGIN DATE: **05/31/1991**
INTERNAL PROTECTION DATE: **NOT REPORTED**
REGULATORY STATUS: **FULLY REGULATED**
TANK DESIGN SINGLE WALL: **NO**
TANK DESIGN DOUBLE WALL: **NO**
PIPE DESIGN SINGLE WALL: **NO**
PIPE DESIGN DOUBLE WALL: **NO**

TANK DETAILS

MATERIAL:
STEEL
CORROSION PROTECTION:
NOT REPORTED
EXTERNAL CONTAINMENT:
NOT REPORTED
TANK COMPLIANCE FLAG
CORROSION PROTECTION COMPLIANCE FLAG: **NO**
CORROSION PROTECTION VARIANCE: **NO VARIANCE**

COMPARTMENT DETAILS

UST COMPARTMENT ID: **57449**
TANK ID: **4**
COMPARTMENT LETTER: **A**
SUBSTANCES: **EMPTY**
OTHER SUBSTANCES: **NOT REPORTED**
CAPACITY (GAL): **0**
COMPARTMENT RELEASE DETECTION: **NOT REPORTED**
SPILL CONTAINMENT AND OVERFILL PREVENTION: **NOT REPORTED**

PIPING SYSTEMS

MATERIAL: **STEEL**
CORROSION PROTECTION: **NOT REPORTED**
EXTERNAL CONTAINMENT: **NOT REPORTED**
CONNECTORS & VALVES:
NOT REPORTED
CORROSION PROTECTION: **NOT REPORTED**
PIPE COMPLIANCE FLAG
CORROSION PROTECTION COMPLIANCE FLAG: **NO**
CORROSION PROTECTION VARIANCE: **NO VARIANCE**

ABOVEGROUND STORAGE TANK INFORMATION

NO ABOVEGROUND STORAGE TANK DATA REPORTED FOR THIS FACILITY

Back to Report Summary

MAP ID# 187 **Distance from Property: 0.38 mi. (2,006 ft.) NE**

FACILITY INFORMATION

LPST ID: **103713**
FACILITY ID: **0019777**
NAME: **FIRESTONE MASTERCARE CENTER 2460**
ADDRESS: **903 W CENTERVILLE RD**
GARLAND, TX 75041

LPST/s AT THIS FACILITY. ID/s ARE LISTED BELOW:
103713

LEAKING TANK DETAILS

LPST ID: **103713**
NAME: **FIRESTONE MASTERCARE CENTER 2460**
FACILITY LOCATION: **FIRESTONE MASTERCARE CENTER 2460**
PRIORITY CODE: **5 - MINOR SOIL CONTAMINATION - DOES NOT REQUIRE A RAP**
STATUS CODE: **6A - FINAL CONCURRENCE ISSUED**
REPORTED DATE: **7/2/1992**
ENTERED DATE: **7/29/1992**

PRP INFORMATION
NAME: **BRIDGESTONE FIRESTONE RC**
ADDRESS: **1200 FIRESTONE PKWY**
AKRON OH 44317
CONTACT: **KATHLEEN SCHEUTZOW**
PHONE: **216/379-3737**

UNDERGROUND STORAGE TANK

TANK ID: **1**
NUMBER OF COMPARTMENTS: **1**
INSTALLATION DATE: **01/01/1978**
REGISTRATION DATE: **05/08/1986**
TANK CAPACITY (GAL): **200**
EMPTY TANK: **NOT EMPTY**
STATUS: **REMOVED FROM GROUND**
STATUS BEGIN DATE: **06/18/1992**
INTERNAL PROTECTION DATE: **NOT REPORTED**
REGULATORY STATUS: **FULLY REGULATED**
TANK DESIGN SINGLE WALL: **NO**
TANK DESIGN DOUBLE WALL: **NO**
PIPE DESIGN SINGLE WALL: **NO**
PIPE DESIGN DOUBLE WALL: **NO**

TANK DETAILS

MATERIAL:
STEEL
CORROSION PROTECTION:
NOT REPORTED
EXTERNAL CONTAINMENT:
NOT REPORTED

TANK COMPLIANCE FLAG
CORROSION PROTECTION COMPLIANCE FLAG: **NO**
CORROSION PROTECTION VARIANCE: **NO VARIANCE**

COMPARTMENT DETAILS

UST COMPARTMENT ID: **64311**

TANK ID: **1**

COMPARTMENT LETTER: **A**

SUBSTANCES: **USED OIL**

OTHER SUBSTANCES: **NOT REPORTED**

CAPACITY (GAL): **200**

COMPARTMENT RELEASE DETECTION: **NOT REPORTED**

SPILL CONTAINMENT AND OVERFILL PREVENTION: **NOT REPORTED**

PIPING SYSTEMS

MATERIAL: **NOT REPORTED**

CORROSION PROTECTION: **NOT REPORTED**

EXTERNAL CONTAINMENT: **NOT REPORTED**

CONNECTORS & VALVES:

NOT REPORTED

CORROSION PROTECTION: **NOT REPORTED**

PIPE COMPLIANCE FLAG

CORROSION PROTECTION COMPLIANCE FLAG: **NO**

CORROSION PROTECTION VARIANCE: **NO VARIANCE**

ABOVEGROUND STORAGE TANK INFORMATION

NO ABOVEGROUND STORAGE TANK DATA REPORTED FOR THIS FACILITY

Back to Report Summary

Voluntary Cleanup Program Sites (VCP)

MAP ID# 188 **Distance from Property: 0.38 mi. (2,006 ft.) S**

SITE INFORMATION

ID#: **1995**
NAME: **DRIFTWOOD VILLAGE DRY CLEANERS**
ADDRESS: **29 DRIFTWOOD VILLAGE**
MESQUITE TX 75150
ACRES: **9**
FACILITY TYPE: **DRY CLEANERS**
APPLICATION DATE: **11/13/06**
DATE OF AGREEMENT: **12/4/06**
CERTIFICATE OF COMPLETION DATE: **2/5/2009 0:00**
TYPE OF CERTIFICATE ISSUED: **FINAL**
TYPE LEAD: **OWNER**
PHASE: **COMPLETED**
MEDIA AFFECTED: **GROUNDWATER**
TNRCC SOLID WASTE REGISTRATION #: **67320**
REMEDY: **NOT REPORTED**
INSTITUTIONAL CONTROL: **NOT REPORTED**
LPST #: **NOT REPORTED**
EPA CERCLIS #: **NOT REPORTED**
EPA RCRIS #: **NOT REPORTED**
CONTAMINANT/S: **VOCS**

APPLICANT INFORMATION

ORGANIZATION: **TEXAS PROPERTIES, INC.**
SHARON, WILSON, VICE PRESIDENT
2948 STEMMONS FREEWAY
DALLAS, TX, 75247
PHONE: **214-630-8712**
FAX: **214-630-3409**

CONSULTANT/ATTORNEY INFORMATION

ORGANIZATION: **INCONTROL TECHNOLOGIES, INC.**
MICHAEL F., MARCON, CONSULTANT
3845 FM 1960 WEST, SUITE 195
HOUSTON, TX, 77068
PHONE: **281-580-8892**
FAX: **281-580-8853**

Back to Report Summary

Affected Property Assessment Reports (APAR)

MAP ID# 188 **Distance from Property: 0.38 mi. (2,006 ft.) S**

FACILITY INFORMATION

PROGRAM ID: **1995**

REFERENCE NUMBER: **RN102798311**

FACILITY NAME: **DRIFTWOOD VILLAGE DRY CLEANERS**

ADDRESS: **29 DRIFTWOOD VILLAGE SHOPPING CENTER**
MESQUITE, TX 75150

COUNTY: **DALLAS**

LOCATION DESCRIPTION: **NOT REPORTED**

TYPE OF FACILITY: **DRY CLEANER**

FACILITY STATUS: **COMPLETED**

PROGRAM: **VOLUNTARY CLEANUP**

PROGRAM STATUS: **INACTIVE**

CONTACTS

MARCON, MICHAEL

REMEDIATIONS

NO REMEDIATION REPORTED

CATEGORY OF CONTAMINATION

DATE	CONTAMINATIONS:
12/11/06	**NOT REPORTED**

Back to Report Summary

Voluntary Cleanup Program Sites (VCP)

MAP ID# 189 **Distance from Property: 0.39 mi. (2,059 ft.) SW**

SITE INFORMATION

ID#: **0377**

NAME: **PLAZA RIOS SHOPPING CENTER**
ADDRESS: **8602-8698 SKILLMAN STREET**
DALLAS TX
ACRES: **9.6**
FACILITY TYPE: **DRY CLEANERS**
APPLICATION DATE: **10/22/96**
DATE OF AGREEMENT: **11/21/96**
CERTIFICATE OF COMPLETION DATE: **3/16/1998 0:00**
TYPE OF CERTIFICATE ISSUED: **FINAL**
TYPE LEAD: **OWNER**
PHASE: **COMPLETED**
MEDIA AFFECTED: **SOILS/GROUNDWATER**
TNRCC SOLID WASTE REGISTRATION #: **73385**
REMEDY: **NOT REPORTED**
INSTITUTIONAL CONTROL: **NOT REPORTED**
LPST #: **NOT REPORTED**
EPA CERCLIS #: **127731784**
EPA RCRIS #: **NOT REPORTED**
CONTAMINANT/S: **CHLORINATED SOLVENTS**

APPLICANT INFORMATION

ORGANIZATION: **PLAZA PARTNERS, A TEXAS GENERAL PARTNERSHIP**
H. CRAIG, EVANS, MANAGING GENERAL PA
6780 ABRAMS ROAD, SUITE 207
DALLAS, TX, 75231
PHONE: **214-343-4477**
FAX: **214-340-2029**

CONSULTANT/ATTORNEY INFORMATION

ORGANIZATION: **VERTICALLY INTEGRATED TECHNOLOGIES**
GEORGE C., HATT, TECHNICAL CONSULTAN
5949 SHERRY LANE, SUITE 1399
DALLAS, TX, 75225
PHONE: **214-890-0702**
FAX: **214-890-0346**

Back to Report Summary

Leaking Petroleum Storage Tanks (LPST)

MAP ID# 190 **Distance from Property: 0.41 mi. (2,165 ft.) SW**

FACILITY INFORMATION

LPST ID: **092082**
FACILITY ID: **0021782**
NAME: **PEPSI COLA BOTTLING GROUP**
ADDRESS: **4532 INTERSTATE 30**
MESQUITE, TX 75150

LPST/s AT THIS FACILITY. ID/s ARE LISTED BELOW:
092082

LEAKING TANK DETAILS

LPST ID: **092082**
NAME: **PEPSI COLA BOTTLING GROUP**
FACILITY LOCATION: **4532 HWY 67**
PRIORITY CODE: **4.1 - GW IMPACTED NO APPARENT THREATS OR IMPACTS TO RECEPTORS**
STATUS CODE: **6A - FINAL CONCURRENCE ISSUED**
REPORTED DATE: **8/9/1988**
ENTERED DATE: **8/17/1988**

PRP INFORMATION
NAME: **PEPSI COLA BOTTLING COMPANY**
ADDRESS: **4532 HIGHWAY 67**
MESQUITE TX 75151
CONTACT: **MIKE ROBILLARD**
PHONE: **214/324-8616**

UNDERGROUND STORAGE TANK

TANK ID: **1**
INSTALLATION DATE: **01/01/1969**
TANK CAPACITY (GAL): **10000**
STATUS: **REMOVED FROM GROUND**
INTERNAL PROTECTION DATE: **NOT REPORTED**
TANK DESIGN SINGLE WALL: **NO**
PIPE DESIGN SINGLE WALL: **NO**
NUMBER OF COMPARTMENTS: **1**
REGISTRATION DATE: **05/08/1986**
EMPTY TANK: **NOT EMPTY**
STATUS BEGIN DATE: **07/20/1993**
REGULATORY STATUS: **FULLY REGULATED**
TANK DESIGN DOUBLE WALL: **NO**
PIPE DESIGN DOUBLE WALL: **NO**

TANK DETAILS

MATERIAL:
STEEL
CORROSION PROTECTION:
NOT REPORTED
EXTERNAL CONTAINMENT:
NOT REPORTED

TANK COMPLIANCE FLAG
CORROSION PROTECTION COMPLIANCE FLAG: **NO**
CORROSION PROTECTION VARIANCE: **NO VARIANCE**

COMPARTMENT DETAILS

UST COMPARTMENT ID: **138414**
TANK ID: **1**
COMPARTMENT LETTER: **A**
SUBSTANCES: **DIESEL**
OTHER SUBSTANCES: **NOT REPORTED**
CAPACITY (GAL): **10000**
COMPARTMENT RELEASE DETECTION: **NOT REPORTED**
SPILL CONTAINMENT AND OVERFILL PREVENTION: **NOT REPORTED**

PIPING SYSTEMS

MATERIAL: **STEEL**
CORROSION PROTECTION: **NOT REPORTED**
EXTERNAL CONTAINMENT: **NOT REPORTED**
CONNECTORS & VALVES:
NOT REPORTED
CORROSION PROTECTION: **NOT REPORTED**
PIPE COMPLIANCE FLAG
CORROSION PROTECTION COMPLIANCE FLAG: **NO**
CORROSION PROTECTION VARIANCE: **NO VARIANCE**

TANK ID: **2**
NUMBER OF COMPARTMENTS: **1**
INSTALLATION DATE: **01/01/1969**
REGISTRATION DATE: **05/08/1986**
TANK CAPACITY (GAL): **10000**
EMPTY TANK: **NOT EMPTY**
STATUS: **REMOVED FROM GROUND**
STATUS BEGIN DATE: **07/20/1993**
INTERNAL PROTECTION DATE: **NOT REPORTED**
REGULATORY STATUS: **FULLY REGULATED**
TANK DESIGN SINGLE WALL: **NO**
TANK DESIGN DOUBLE WALL: **NO**
PIPE DESIGN SINGLE WALL: **NO**
PIPE DESIGN DOUBLE WALL: **NO**

TANK DETAILS

MATERIAL:
STEEL
CORROSION PROTECTION:
NOT REPORTED
EXTERNAL CONTAINMENT:
NOT REPORTED
TANK COMPLIANCE FLAG
CORROSION PROTECTION COMPLIANCE FLAG: **NO**
CORROSION PROTECTION VARIANCE: **NO VARIANCE**

COMPARTMENT DETAILS

UST COMPARTMENT ID: **138418**
TANK ID: **2**
COMPARTMENT LETTER: **A**
SUBSTANCES: **DIESEL**
OTHER SUBSTANCES: **NOT REPORTED**
CAPACITY (GAL): **10000**
COMPARTMENT RELEASE DETECTION: **NOT REPORTED**
SPILL CONTAINMENT AND OVERFILL PREVENTION: **NOT REPORTED**

PIPING SYSTEMS

MATERIAL: **STEEL**
CORROSION PROTECTION: **NOT REPORTED**
EXTERNAL CONTAINMENT: **NOT REPORTED**
CONNECTORS & VALVES:
NOT REPORTED
CORROSION PROTECTION: **NOT REPORTED**
PIPE COMPLIANCE FLAG
CORROSION PROTECTION COMPLIANCE FLAG: **NO**
CORROSION PROTECTION VARIANCE: **NO VARIANCE**

TANK ID: **3**
NUMBER OF COMPARTMENTS: **1**
INSTALLATION DATE: **01/01/1969**
REGISTRATION DATE: **05/08/1986**
TANK CAPACITY (GAL): **10000**
EMPTY TANK: **NOT EMPTY**
STATUS: **REMOVED FROM GROUND**
STATUS BEGIN DATE: **07/20/1993**
INTERNAL PROTECTION DATE: **NOT REPORTED**
REGULATORY STATUS: **FULLY REGULATED**
TANK DESIGN SINGLE WALL: **NO**
TANK DESIGN DOUBLE WALL: **NO**
PIPE DESIGN SINGLE WALL: **NO**
PIPE DESIGN DOUBLE WALL: **NO**

TANK DETAILS
MATERIAL:
STEEL
CORROSION PROTECTION:
NOT REPORTED
EXTERNAL CONTAINMENT:
NOT REPORTED
TANK COMPLIANCE FLAG
CORROSION PROTECTION COMPLIANCE FLAG: **NO**
CORROSION PROTECTION VARIANCE: **NO VARIANCE**
COMPARTMENT DETAILS
UST COMPARTMENT ID: **138417**
TANK ID: **3**
COMPARTMENT LETTER: **A**
SUBSTANCES: **GASOLINE**
OTHER SUBSTANCES: **NOT REPORTED**
CAPACITY (GAL): **10000**
COMPARTMENT RELEASE DETECTION: **NOT REPORTED**
SPILL CONTAINMENT AND OVERFILL PREVENTION: **NOT REPORTED**
PIPING SYSTEMS
MATERIAL: **STEEL**
CORROSION PROTECTION: **NOT REPORTED**
EXTERNAL CONTAINMENT: **NOT REPORTED**
CONNECTORS & VALVES:
NOT REPORTED
CORROSION PROTECTION: **NOT REPORTED**
PIPE COMPLIANCE FLAG
CORROSION PROTECTION COMPLIANCE FLAG: **NO**
CORROSION PROTECTION VARIANCE: **NO VARIANCE**

TANK ID: **4**
NUMBER OF COMPARTMENTS: **1**

INSTALLATION DATE: **01/01/1969**
REGISTRATION DATE: **05/08/1986**
TANK CAPACITY (GAL): **8000**
EMPTY TANK: **NOT EMPTY**
STATUS: **REMOVED FROM GROUND**
STATUS BEGIN DATE: **07/20/1993**
INTERNAL PROTECTION DATE: **NOT REPORTED**
REGULATORY STATUS: **FULLY REGULATED**
TANK DESIGN SINGLE WALL: **NO**
TANK DESIGN DOUBLE WALL: **NO**
PIPE DESIGN SINGLE WALL: **NO**
PIPE DESIGN DOUBLE WALL: **NO**

TANK DETAILS

MATERIAL:
STEEL
CORROSION PROTECTION:
NOT REPORTED
EXTERNAL CONTAINMENT:
NOT REPORTED

TANK COMPLIANCE FLAG

CORROSION PROTECTION COMPLIANCE FLAG: **NO**
CORROSION PROTECTION VARIANCE: **NO VARIANCE**

COMPARTMENT DETAILS

UST COMPARTMENT ID: **138416**
TANK ID: **4**
COMPARTMENT LETTER: **A**
SUBSTANCES: **DIESEL**
OTHER SUBSTANCES: **NOT REPORTED**
CAPACITY (GAL): **8000**
COMPARTMENT RELEASE DETECTION: **NOT REPORTED**
SPILL CONTAINMENT AND OVERFILL PREVENTION: **NOT REPORTED**

PIPING SYSTEMS

MATERIAL: **STEEL**
CORROSION PROTECTION: **NOT REPORTED**
EXTERNAL CONTAINMENT: **NOT REPORTED**

CONNECTORS & VALVES:

NOT REPORTED
CORROSION PROTECTION: **NOT REPORTED**

PIPE COMPLIANCE FLAG

CORROSION PROTECTION COMPLIANCE FLAG: **NO**
CORROSION PROTECTION VARIANCE: **NO VARIANCE**

TANK ID: **5**
NUMBER OF COMPARTMENTS: **1**
INSTALLATION DATE: **01/01/1969**
REGISTRATION DATE: **05/08/1986**
TANK CAPACITY (GAL): **550**
EMPTY TANK: **NOT EMPTY**
STATUS: **REMOVED FROM GROUND**
STATUS BEGIN DATE: **07/20/1993**
INTERNAL PROTECTION DATE: **NOT REPORTED**
REGULATORY STATUS: **FULLY REGULATED**
TANK DESIGN SINGLE WALL: **NO**
TANK DESIGN DOUBLE WALL: **NO**
PIPE DESIGN SINGLE WALL: **NO**
PIPE DESIGN DOUBLE WALL: **NO**

TANK DETAILS

MATERIAL:
STEEL

CORROSION PROTECTION:
NOT REPORTED
EXTERNAL CONTAINMENT:
NOT REPORTED
TANK COMPLIANCE FLAG
CORROSION PROTECTION COMPLIANCE FLAG: **NO**
CORROSION PROTECTION VARIANCE: **NO VARIANCE**
COMPARTMENT DETAILS
UST COMPARTMENT ID: **138415**
TANK ID: **5**
COMPARTMENT LETTER: **A**
SUBSTANCES: **USED OIL**
OTHER SUBSTANCES: **NOT REPORTED**
CAPACITY (GAL): **550**
COMPARTMENT RELEASE DETECTION: **NOT REPORTED**
SPILL CONTAINMENT AND OVERFILL PREVENTION: **NOT REPORTED**
PIPING SYSTEMS
MATERIAL: **STEEL**
CORROSION PROTECTION: **NOT REPORTED**
EXTERNAL CONTAINMENT: **NOT REPORTED**
CONNECTORS & VALVES:
NOT REPORTED
CORROSION PROTECTION: **NOT REPORTED**
PIPE COMPLIANCE FLAG
CORROSION PROTECTION COMPLIANCE FLAG: **NO**
CORROSION PROTECTION VARIANCE: **NO VARIANCE**

ABOVEGROUND STORAGE TANK INFORMATION

NO ABOVEGROUND STORAGE TANK DATA REPORTED FOR THIS FACILITY

Back to Report Summary

Leaking Petroleum Storage Tanks (LPST)

MAP ID# 191 **Distance from Property: 0.41 mi. (2,165 ft.) W**

FACILITY INFORMATION

LPST ID: **102366**
FACILITY ID: **0020125**
NAME: **FIRESTONE STORE 114979**
ADDRESS: **5 DRIFTWOOD SHOPPING CEN**
MESQUITE, TX 75149

LPST/s AT THIS FACILITY. ID/s ARE LISTED BELOW:
102366

LEAKING TANK DETAILS

LPST ID: **102366**
NAME: **FIRESTONE STORE 114979**
FACILITY LOCATION: **5 DRIFTWOOD SHOPPING CT**
PRIORITY CODE: **6 - MINOR SOIL CONTAMINATION - NO REMEDIAL ACTION REQUIRED**
STATUS CODE: **6A - FINAL CONCURRENCE ISSUED**
REPORTED DATE: **3/25/1992**
ENTERED DATE: **4/21/1992**

PRP INFORMATION
NAME: **BRIDGESTONE FIRESTONE RC**
ADDRESS: **1200 FIRESTONE PKWY**
AKRON OH 44317
CONTACT: **KATHLEEN SCHEUTZOW**
PHONE: **214/379-3757**

UNDERGROUND STORAGE TANK

TANK ID: **1**
NUMBER OF COMPARTMENTS: **1**
INSTALLATION DATE: **01/01/1976**
REGISTRATION DATE: **05/08/1986**
TANK CAPACITY (GAL): **300**
EMPTY TANK: **NOT EMPTY**
STATUS: **REMOVED FROM GROUND**
STATUS BEGIN DATE: **01/31/1992**
INTERNAL PROTECTION DATE: **NOT REPORTED**
REGULATORY STATUS: **FULLY REGULATED**
TANK DESIGN SINGLE WALL: **NO**
TANK DESIGN DOUBLE WALL: **NO**
PIPE DESIGN SINGLE WALL: **NO**
PIPE DESIGN DOUBLE WALL: **NO**

TANK DETAILS

MATERIAL:
STEEL
CORROSION PROTECTION:
NOT REPORTED
EXTERNAL CONTAINMENT:
NOT REPORTED

TANK COMPLIANCE FLAG
CORROSION PROTECTION COMPLIANCE FLAG: **NO**
CORROSION PROTECTION VARIANCE: **NO VARIANCE**

COMPARTMENT DETAILS

UST COMPARTMENT ID: **136451**

TANK ID: **1**

COMPARTMENT LETTER: **A**

SUBSTANCES: **USED OIL**

OTHER SUBSTANCES: **NOT REPORTED**

CAPACITY (GAL): **300**

COMPARTMENT RELEASE DETECTION: **NOT REPORTED**

SPILL CONTAINMENT AND OVERFILL PREVENTION: **NOT REPORTED**

PIPING SYSTEMS

MATERIAL: **STEEL**

CORROSION PROTECTION: **NOT REPORTED**

EXTERNAL CONTAINMENT: **NOT REPORTED**

CONNECTORS & VALVES:

NOT REPORTED

CORROSION PROTECTION: **NOT REPORTED**

PIPE COMPLIANCE FLAG

CORROSION PROTECTION COMPLIANCE FLAG: **NO**

CORROSION PROTECTION VARIANCE: **NO VARIANCE**

ABOVEGROUND STORAGE TANK INFORMATION

NO ABOVEGROUND STORAGE TANK DATA REPORTED FOR THIS FACILITY

Back to Report Summary

Dry Cleaner Remediation Program Sites (DCRPS)

MAP ID# 192 **Distance from Property: 0.43 mi. (2,270 ft.) SW**

DCRP ID: **DC0045**
RN NUMBER: **103984571**
NAME: **TOWN & COUNTRY - HIGHLAND CENTER**
ADDRESS: **9625 PLANO ROAD**
DALLAS, TX
COORECTIVE ACTION STATUS: **TRRP REMEDY STANDARD A - RESID**
PRIORITY STATUS: **CLOSED DCRP SITE**
RANKING SCORE: **N/A**
TCEQ PROJECT MANAGER: **N/A**

Back to Report Summary

MAP ID# 192 **Distance from Property: 0.41 mi. (2,165 ft.) SW**

FACILITY INFORMATION

LPST ID: **107673**
FACILITY ID: **0009122**
NAME: **7 ELEVEN STORE 25764**
ADDRESS: **10690 KINGSLEY RD**
DALLAS, TX 75238

LPST/s AT THIS FACILITY. ID/s ARE LISTED BELOW:
107673

LEAKING TANK DETAILS

LPST ID: **107673**
NAME: **7 ELEVEN STORE 25764**
FACILITY LOCATION: **10690 KINGSLEY**
PRIORITY CODE: **4.2 - NO GW IMPACT NO APPARENT THREATS OR IMPACTS TO RECEPTORS**
STATUS CODE: **6A - FINAL CONCURRENCE ISSUED**
REPORTED DATE: **9/2/1993**
ENTERED DATE: **1/18/1994**

PRP INFORMATION
NAME: **SOUTHLAND CORP**
ADDRESS: **PO BOX 711**
DALLAS TX 75221
CONTACT: **KAREN PRICE**
PHONE: **214/828-5586**

UNDERGROUND STORAGE TANK

TANK ID: **1**
INSTALLATION DATE: **04/01/1985**
TANK CAPACITY (GAL): **12000**
STATUS: **IN USE**
INTERNAL PROTECTION DATE: **NOT REPORTED**
TANK DESIGN SINGLE WALL: **YES**
PIPE DESIGN SINGLE WALL: **YES**
NUMBER OF COMPARTMENTS: **1**
REGISTRATION DATE: **05/08/1986**
EMPTY TANK: **NOT EMPTY**
STATUS BEGIN DATE: **04/01/1985**
REGULATORY STATUS: **FULLY REGULATED**
TANK DESIGN DOUBLE WALL: **NO**
PIPE DESIGN DOUBLE WALL: **NO**

TANK DETAILS

MATERIAL:
FRP
CORROSION PROTECTION:
FRP TANK OR PIPING (NONCORRODIBLE)
EXTERNAL CONTAINMENT:
NOT REPORTED

TANK COMPLIANCE FLAG
CORROSION PROTECTION COMPLIANCE FLAG: **YES**
CORROSION PROTECTION VARIANCE: **NO VARIANCE**

COMPARTMENT DETAILS

UST COMPARTMENT ID: **25477**
TANK ID: **1**
COMPARTMENT LETTER: **A**
SUBSTANCES: **GASOLINE**
OTHER SUBSTANCES: **NOT REPORTED**
CAPACITY (GAL): **12000**
COMPARTMENT RELEASE DETECTION: **AUTOMATIC TANK GAUGE TEST & INVENTORY CONTROL**
SPILL CONTAINMENT AND OVERFILL PREVENTION: **TIGHT-FILL FITTING CONTAINER/BUCKET/SUMP,FACTORY - BUILT SPILL CONTAINER/BUCKET/SUMP,DELIVERY SHUT-OFF VALVE,FLOW RESTRICTOR VALUE**

PIPING SYSTEMS

MATERIAL: **FRP**
CORROSION PROTECTION: **FRP TANK OR PIPING (NONCORRODIBLE)**
EXTERNAL CONTAINMENT: **NOT REPORTED**
CONNECTORS & VALVES:
NOT REPORTED
CORROSION PROTECTION: **FRP TANK OR PIPING (NONCORRODIBLE)**
PIPE COMPLIANCE FLAG
CORROSION PROTECTION COMPLIANCE FLAG: **YES**
CORROSION PROTECTION VARIANCE: **NO VARIANCE**

TANK ID: **2**
NUMBER OF COMPARTMENTS: **1**
INSTALLATION DATE: **04/01/1985**
REGISTRATION DATE: **05/08/1986**
TANK CAPACITY (GAL): **12000**
EMPTY TANK: **NOT EMPTY**
STATUS: **IN USE**
STATUS BEGIN DATE: **04/01/1985**
INTERNAL PROTECTION DATE: **NOT REPORTED**
REGULATORY STATUS: **FULLY REGULATED**
TANK DESIGN SINGLE WALL: **YES**
TANK DESIGN DOUBLE WALL: **NO**
PIPE DESIGN SINGLE WALL: **YES**
PIPE DESIGN DOUBLE WALL: **NO**

TANK DETAILS

MATERIAL:
FRP
CORROSION PROTECTION:
FRP TANK OR PIPING (NONCORRODIBLE)
EXTERNAL CONTAINMENT:
NOT REPORTED
TANK COMPLIANCE FLAG
CORROSION PROTECTION COMPLIANCE FLAG: **YES**
CORROSION PROTECTION VARIANCE: **NO VARIANCE**

COMPARTMENT DETAILS

UST COMPARTMENT ID: **25479**
TANK ID: **2**
COMPARTMENT LETTER: **A**
SUBSTANCES: **GASOLINE**
OTHER SUBSTANCES: **NOT REPORTED**
CAPACITY (GAL): **12000**
COMPARTMENT RELEASE DETECTION: **AUTOMATIC TANK GAUGE TEST & INVENTORY CONTROL**
SPILL CONTAINMENT AND OVERFILL PREVENTION: **TIGHT-FILL FITTING CONTAINER/BUCKET/SUMP,FACTORY - BUILT**

SPILL CONTAINER/BUCKET/SUMP,DELIVERY SHUT-OFF VALVE,FLOW RESTRICTOR VALUE

PIPING SYSTEMS

MATERIAL: **FRP**

CORROSION PROTECTION: **FRP TANK OR PIPING (NONCORRODIBLE)**

EXTERNAL CONTAINMENT: **NOT REPORTED**

CONNECTORS & VALVES:

NOT REPORTED

CORROSION PROTECTION: **FRP TANK OR PIPING (NONCORRODIBLE)**

PIPE COMPLIANCE FLAG

CORROSION PROTECTION COMPLIANCE FLAG: **YES**

CORROSION PROTECTION VARIANCE: **NO VARIANCE**

TANK ID: **3**

NUMBER OF COMPARTMENTS: **1**

INSTALLATION DATE: **04/01/1985**

REGISTRATION DATE: **05/08/1986**

TANK CAPACITY (GAL): **12000**

EMPTY TANK: **NOT EMPTY**

STATUS: **IN USE**

STATUS BEGIN DATE: **04/01/1985**

INTERNAL PROTECTION DATE: **NOT REPORTED**

REGULATORY STATUS: **FULLY REGULATED**

TANK DESIGN SINGLE WALL: **YES**

TANK DESIGN DOUBLE WALL: **NO**

PIPE DESIGN SINGLE WALL: **YES**

PIPE DESIGN DOUBLE WALL: **NO**

TANK DETAILS

MATERIAL:

FRP

CORROSION PROTECTION:

FRP TANK OR PIPING (NONCORRODIBLE)

EXTERNAL CONTAINMENT:

NOT REPORTED

TANK COMPLIANCE FLAG

CORROSION PROTECTION COMPLIANCE FLAG: **YES**

CORROSION PROTECTION VARIANCE: **NO VARIANCE**

COMPARTMENT DETAILS

UST COMPARTMENT ID: **25478**

TANK ID: **3**

COMPARTMENT LETTER: **A**

SUBSTANCES: **GASOLINE**

OTHER SUBSTANCES: **NOT REPORTED**

CAPACITY (GAL): **12000**

COMPARTMENT RELEASE DETECTION: **AUTOMATIC TANK GAUGE TEST & INVENTORY CONTROL**

SPILL CONTAINMENT AND OVERFILL PREVENTION: **TIGHT-FILL FITTING CONTAINER/BUCKET/SUMP,FACTORY - BUILT SPILL CONTAINER/BUCKET/SUMP,DELIVERY SHUT-OFF VALVE,FLOW RESTRICTOR VALUE**

PIPING SYSTEMS

MATERIAL: **FRP**

CORROSION PROTECTION: **FRP TANK OR PIPING (NONCORRODIBLE)**

EXTERNAL CONTAINMENT: **NOT REPORTED**

CONNECTORS & VALVES:

NOT REPORTED

CORROSION PROTECTION: **FRP TANK OR PIPING (NONCORRODIBLE)**

PIPE COMPLIANCE FLAG

CORROSION PROTECTION COMPLIANCE FLAG: **YES**
CORROSION PROTECTION VARIANCE: **NO VARIANCE**

ABOVEGROUND STORAGE TANK INFORMATION

NO ABOVEGROUND STORAGE TANK DATA REPORTED FOR THIS FACILITY

Back to Report Summary

Affected Property Assessment Reports (APAR)

MAP ID# 192 **Distance from Property: 0.42 mi. (2,218 ft.) SW**

FACILITY INFORMATION

PROGRAM ID: **42**

REFERENCE NUMBER: **RN103984571**

FACILITY NAME: **COUNTRY CLUB CLEANERS**

ADDRESS: **9625 PLANO RD STE 300**
DALLAS, TX 75238

COUNTY: **DALLAS**

LOCATION DESCRIPTION: **NOT REPORTED**

TYPE OF FACILITY: **DRY CLEANER**

FACILITY STATUS: **NOT REPORTED**

PROGRAM: **DCRP**

PROGRAM STATUS: **REMEDIATION**

CONTACTS

NOT REPORTED

REMEDIATIONS

NO REMEDIATION REPORTED

CATEGORY OF CONTAMINATION

NO CONTAMINATION REPORTED

Back to Report Summary

Leaking Petroleum Storage Tanks (LPST)

MAP ID# 193 **Distance from Property: 0.44 mi. (2,323 ft.) SW**

FACILITY INFORMATION

LPST ID: **113454**
FACILITY ID: **0032576**
NAME: **BLEDSOE DODGE**
ADDRESS: **12000 E NORTHWEST HWY**
DALLAS, TX 75218

LPST/s AT THIS FACILITY. ID/s ARE LISTED BELOW:
113454, 098253

LEAKING TANK DETAILS

LPST ID: **113454**
NAME: **BLEDSOE DODGE**
FACILITY LOCATION: **12000 E NW HWY**
PRIORITY CODE: **4.0 - ASSESSMENT INCOMPLETE NO APPARENT RECEPTORS IMPACTED**
STATUS CODE: **6A - FINAL CONCURRENCE ISSUED**
REPORTED DATE: **9/17/1998**
ENTERED DATE: **9/21/1998**

PRP INFORMATION
NAME: **CHRYSLER CORP**
ADDRESS: **800 E CHRYSLER DR**
AUBURN HILLS MI 48326
CONTACT: **CURT CHAPMAN**
PHONE: **248/576-7355**

LPST ID: **098253**
NAME: **BLEDSOE DODGE**
FACILITY LOCATION: **E NORTHWEST HWY LOOP 12**
PRIORITY CODE: **4.2 - NO GW IMPACT NO APPARENT THREATS OR IMPACTS TO RECEPTORS**
STATUS CODE: **6A - FINAL CONCURRENCE ISSUED**
REPORTED DATE: **3/13/1991**
ENTERED DATE: **3/14/1991**

PRP INFORMATION
NAME: **CHRYSLER REALITY CORP**
ADDRESS: **1805 COLISEUM ST**
NEW ORLEANS LA 70130
CONTACT: **LARRY JORDAN**
PHONE: **/-**

UNDERGROUND STORAGE TANK

TANK ID: **1**
NUMBER OF COMPARTMENTS: **1**
INSTALLATION DATE: **01/01/1979**
REGISTRATION DATE: **05/05/1986**

TANK CAPACITY (GAL): **1000**
EMPTY TANK: **NOT EMPTY**
STATUS: **REMOVED FROM GROUND**
STATUS BEGIN DATE: **02/20/1991**
INTERNAL PROTECTION DATE: **NOT REPORTED**
REGULATORY STATUS: **FULLY REGULATED**
TANK DESIGN SINGLE WALL: **NO**
TANK DESIGN DOUBLE WALL: **NO**
PIPE DESIGN SINGLE WALL: **NO**
PIPE DESIGN DOUBLE WALL: **NO**

TANK DETAILS

MATERIAL:
STEEL
CORROSION PROTECTION:
NOT REPORTED
EXTERNAL CONTAINMENT:
NOT REPORTED
TANK COMPLIANCE FLAG
CORROSION PROTECTION COMPLIANCE FLAG: **NO**
CORROSION PROTECTION VARIANCE: **NO VARIANCE**

COMPARTMENT DETAILS

UST COMPARTMENT ID: **32955**
TANK ID: **1**
COMPARTMENT LETTER: **A**
SUBSTANCES: **GASOLINE**
OTHER SUBSTANCES: **NOT REPORTED**
CAPACITY (GAL): **1000**
COMPARTMENT RELEASE DETECTION: **NOT REPORTED**
SPILL CONTAINMENT AND OVERFILL PREVENTION: **NOT REPORTED**

PIPING SYSTEMS

MATERIAL: **STEEL**
CORROSION PROTECTION: **NOT REPORTED**
EXTERNAL CONTAINMENT: **NOT REPORTED**
CONNECTORS & VALVES:
NOT REPORTED
CORROSION PROTECTION: **NOT REPORTED**
PIPE COMPLIANCE FLAG
CORROSION PROTECTION COMPLIANCE FLAG: **NO**
CORROSION PROTECTION VARIANCE: **NO VARIANCE**

TANK ID: **2**
NUMBER OF COMPARTMENTS: **1**
INSTALLATION DATE: **08/31/1987**
REGISTRATION DATE: **05/05/1986**
TANK CAPACITY (GAL): **1500**
EMPTY TANK: **NOT EMPTY**
STATUS: **REMOVED FROM GROUND**
STATUS BEGIN DATE: **08/21/1991**
INTERNAL PROTECTION DATE: **NOT REPORTED**
REGULATORY STATUS: **FULLY REGULATED**
TANK DESIGN SINGLE WALL: **YES**
TANK DESIGN DOUBLE WALL: **NO**
PIPE DESIGN SINGLE WALL: **YES**
PIPE DESIGN DOUBLE WALL: **NO**

TANK DETAILS

MATERIAL:
STEEL
CORROSION PROTECTION:

NOT REPORTED
EXTERNAL CONTAINMENT:
NOT REPORTED
TANK COMPLIANCE FLAG
CORROSION PROTECTION COMPLIANCE FLAG: **NO**
CORROSION PROTECTION VARIANCE: **NO VARIANCE**
COMPARTMENT DETAILS
UST COMPARTMENT ID: **32956**
TANK ID: **2**
COMPARTMENT LETTER: **A**
SUBSTANCES: **GASOLINE**
OTHER SUBSTANCES: **NOT REPORTED**
CAPACITY (GAL): **1500**
COMPARTMENT RELEASE DETECTION: **NOT REPORTED**
SPILL CONTAINMENT AND OVERFILL PREVENTION: **NOT REPORTED**
PIPING SYSTEMS
MATERIAL: **STEEL**
CORROSION PROTECTION: **NOT REPORTED**
EXTERNAL CONTAINMENT: **NOT REPORTED**
CONNECTORS & VALVES:
NOT REPORTED
CORROSION PROTECTION: **NOT REPORTED**
PIPE COMPLIANCE FLAG
CORROSION PROTECTION COMPLIANCE FLAG: **NO**
CORROSION PROTECTION VARIANCE: **NO VARIANCE**

TANK ID: **3**
NUMBER OF COMPARTMENTS: **1**
INSTALLATION DATE: **08/31/1987**
REGISTRATION DATE: **05/05/1986**
TANK CAPACITY (GAL): **550**
EMPTY TANK: **NOT EMPTY**
STATUS: **REMOVED FROM GROUND**
STATUS BEGIN DATE: **08/21/1991**
INTERNAL PROTECTION DATE: **NOT REPORTED**
REGULATORY STATUS: **FULLY REGULATED**
TANK DESIGN SINGLE WALL: **YES**
TANK DESIGN DOUBLE WALL: **NO**
PIPE DESIGN SINGLE WALL: **YES**
PIPE DESIGN DOUBLE WALL: **NO**

TANK DETAILS
MATERIAL:
STEEL
CORROSION PROTECTION:
NOT REPORTED
EXTERNAL CONTAINMENT:
NOT REPORTED
TANK COMPLIANCE FLAG
CORROSION PROTECTION COMPLIANCE FLAG: **NO**
CORROSION PROTECTION VARIANCE: **NO VARIANCE**
COMPARTMENT DETAILS
UST COMPARTMENT ID: **32957**
TANK ID: **3**
COMPARTMENT LETTER: **A**

SUBSTANCES: **USED OIL**
OTHER SUBSTANCES: **NOT REPORTED**
CAPACITY (GAL): **550**
COMPARTMENT RELEASE DETECTION: **NOT REPORTED**
SPILL CONTAINMENT AND OVERFILL PREVENTION: **NOT REPORTED**

PIPING SYSTEMS

MATERIAL: **STEEL**
CORROSION PROTECTION: **NOT REPORTED**
EXTERNAL CONTAINMENT: **NOT REPORTED**
CONNECTORS & VALVES:
NOT REPORTED
CORROSION PROTECTION: **NOT REPORTED**
PIPE COMPLIANCE FLAG
CORROSION PROTECTION COMPLIANCE FLAG: **NO**
CORROSION PROTECTION VARIANCE: **NO VARIANCE**

ABOVEGROUND STORAGE TANK INFORMATION

NO ABOVEGROUND STORAGE TANK DATA REPORTED FOR THIS FACILITY

Back to Report Summary

Industrial and Hazardous Waste Corrective Action Sites (IHWCA)

MAP ID# 193 **Distance from Property: 0.44 mi. (2,323 ft.) SW**

PROGRAM ID: **73318**
RN NUMBER: **RN100546175**
NAME: **BLEDSOE DODGE DALLAS**
ADDRESS: **12000 E NORTHWEST HWY**
DALLAS, TX 75218
STATUS: **INACTIVE**
STATUS DATE: **12/1/2004**
LOCATION DESCRIPTION:
12000 E NORTHWEST HWY, DALLAS, TX

Back to Report Summary

Leaking Petroleum Storage Tanks (LPST)

MAP ID# 194 **Distance from Property: 0.44 mi. (2,323 ft.) N**

FACILITY INFORMATION

LPST ID: **101696**
FACILITY ID: **0045011**
NAME: **BRIGHT TRUCK LEASING**
ADDRESS: **2761 OAKLAND AVE**
GARLAND, TX 75041

LPST/s AT THIS FACILITY. ID/s ARE LISTED BELOW:
101696

LEAKING TANK DETAILS

LPST ID: **101696**
NAME: **BRIGHT TRUCK LEASING**
FACILITY LOCATION: **2761 OAKLAND AVE**
PRIORITY CODE: **5 - MINOR SOIL CONTAMINATION - DOES NOT REQUIRE A RAP**
STATUS CODE: **6A - FINAL CONCURRENCE ISSUED**
REPORTED DATE: **12/20/1991**
ENTERED DATE: **3/16/1992**

PRP INFORMATION
NAME: **POWER LIFT CO**
ADDRESS: **1400 S WALTON WALKER**
IRVING TX 75062
CONTACT: **MEL ROBINSON**
PHONE: **214/438-3613**

UNDERGROUND STORAGE TANK

TANK ID: **1**
NUMBER OF COMPARTMENTS: **1**
INSTALLATION DATE: **01/01/1984**
REGISTRATION DATE: **07/16/1987**
TANK CAPACITY (GAL): **10000**
EMPTY TANK: **NOT EMPTY**
STATUS: **REMOVED FROM GROUND**
STATUS BEGIN DATE: **12/11/1991**
INTERNAL PROTECTION DATE: **NOT REPORTED**
REGULATORY STATUS: **FULLY REGULATED**
TANK DESIGN SINGLE WALL: **NO**
TANK DESIGN DOUBLE WALL: **NO**
PIPE DESIGN SINGLE WALL: **NO**
PIPE DESIGN DOUBLE WALL: **NO**

TANK DETAILS

MATERIAL:
STEEL
CORROSION PROTECTION:
NOT REPORTED
EXTERNAL CONTAINMENT:
NOT REPORTED

TANK COMPLIANCE FLAG
CORROSION PROTECTION COMPLIANCE FLAG: **NO**
CORROSION PROTECTION VARIANCE: **NO VARIANCE**

COMPARTMENT DETAILS

UST COMPARTMENT ID: **104960**
TANK ID: **1**
COMPARTMENT LETTER: **A**
SUBSTANCES: **DIESEL**
OTHER SUBSTANCES: **NOT REPORTED**
CAPACITY (GAL): **10000**
COMPARTMENT RELEASE DETECTION: **NOT REPORTED**
SPILL CONTAINMENT AND OVERFILL PREVENTION: **NOT REPORTED**

PIPING SYSTEMS

MATERIAL: **NOT REPORTED**
CORROSION PROTECTION: **NOT REPORTED**
EXTERNAL CONTAINMENT: **NOT REPORTED**
CONNECTORS & VALVES:
NOT REPORTED
CORROSION PROTECTION: **NOT REPORTED**
PIPE COMPLIANCE FLAG
CORROSION PROTECTION COMPLIANCE FLAG: **NO**
CORROSION PROTECTION VARIANCE: **NO VARIANCE**

TANK ID: **2**
NUMBER OF COMPARTMENTS: **1**
INSTALLATION DATE: **01/01/1983**
REGISTRATION DATE: **07/16/1987**
TANK CAPACITY (GAL): **2000**
EMPTY TANK: **NOT EMPTY**
STATUS: **REMOVED FROM GROUND**
STATUS BEGIN DATE: **12/11/1991**
INTERNAL PROTECTION DATE: **NOT REPORTED**
REGULATORY STATUS: **FULLY REGULATED**
TANK DESIGN SINGLE WALL: **NO**
TANK DESIGN DOUBLE WALL: **NO**
PIPE DESIGN SINGLE WALL: **NO**
PIPE DESIGN DOUBLE WALL: **NO**

TANK DETAILS

MATERIAL:
STEEL
CORROSION PROTECTION:
NOT REPORTED
EXTERNAL CONTAINMENT:
NOT REPORTED
TANK COMPLIANCE FLAG
CORROSION PROTECTION COMPLIANCE FLAG: **NO**
CORROSION PROTECTION VARIANCE: **NO VARIANCE**

COMPARTMENT DETAILS

UST COMPARTMENT ID: **104962**
TANK ID: **2**
COMPARTMENT LETTER: **A**
SUBSTANCES: **GASOLINE**
OTHER SUBSTANCES: **NOT REPORTED**
CAPACITY (GAL): **2000**
COMPARTMENT RELEASE DETECTION: **NOT REPORTED**
SPILL CONTAINMENT AND OVERFILL PREVENTION: **NOT REPORTED**

PIPING SYSTEMS

MATERIAL: **NOT REPORTED**
CORROSION PROTECTION: **NOT REPORTED**
EXTERNAL CONTAINMENT: **NOT REPORTED**
CONNECTORS & VALVES:
NOT REPORTED
CORROSION PROTECTION: **NOT REPORTED**
PIPE COMPLIANCE FLAG
CORROSION PROTECTION COMPLIANCE FLAG: **NO**
CORROSION PROTECTION VARIANCE: **NO VARIANCE**

TANK ID: **3**
NUMBER OF COMPARTMENTS: **1**
INSTALLATION DATE: **01/01/1983**
REGISTRATION DATE: **07/16/1987**
TANK CAPACITY (GAL): **2000**
EMPTY TANK: **NOT EMPTY**
STATUS: **REMOVED FROM GROUND**
STATUS BEGIN DATE: **12/11/1991**
INTERNAL PROTECTION DATE: **NOT REPORTED**
REGULATORY STATUS: **FULLY REGULATED**
TANK DESIGN SINGLE WALL: **NO**
TANK DESIGN DOUBLE WALL: **NO**
PIPE DESIGN SINGLE WALL: **NO**
PIPE DESIGN DOUBLE WALL: **NO**

TANK DETAILS
MATERIAL:
STEEL
CORROSION PROTECTION:
NOT REPORTED
EXTERNAL CONTAINMENT:
NOT REPORTED
TANK COMPLIANCE FLAG
CORROSION PROTECTION COMPLIANCE FLAG: **NO**
CORROSION PROTECTION VARIANCE: **NO VARIANCE**
COMPARTMENT DETAILS
UST COMPARTMENT ID: **104961**
TANK ID: **3**
COMPARTMENT LETTER: **A**
SUBSTANCES: **GASOLINE**
OTHER SUBSTANCES: **NOT REPORTED**
CAPACITY (GAL): **2000**
COMPARTMENT RELEASE DETECTION: **NOT REPORTED**
SPILL CONTAINMENT AND OVERFILL PREVENTION: **NOT REPORTED**
PIPING SYSTEMS
MATERIAL: **NOT REPORTED**
CORROSION PROTECTION: **NOT REPORTED**
EXTERNAL CONTAINMENT: **NOT REPORTED**
CONNECTORS & VALVES:
NOT REPORTED
CORROSION PROTECTION: **NOT REPORTED**
PIPE COMPLIANCE FLAG
CORROSION PROTECTION COMPLIANCE FLAG: **NO**
CORROSION PROTECTION VARIANCE: **NO VARIANCE**

TANK ID: **4**
NUMBER OF COMPARTMENTS: **1**

Leaking Petroleum Storage Tanks (LPST)

INSTALLATION DATE: **01/01/1983**
REGISTRATION DATE: **07/16/1987**
TANK CAPACITY (GAL): **500**
EMPTY TANK: **NOT EMPTY**
STATUS: **REMOVED FROM GROUND**
STATUS BEGIN DATE: **12/11/1991**
INTERNAL PROTECTION DATE: **NOT REPORTED**
REGULATORY STATUS: **FULLY REGULATED**
TANK DESIGN SINGLE WALL: **NO**
TANK DESIGN DOUBLE WALL: **NO**
PIPE DESIGN SINGLE WALL: **NO**
PIPE DESIGN DOUBLE WALL: **NO**

TANK DETAILS

MATERIAL:
STEEL
CORROSION PROTECTION:
NOT REPORTED
EXTERNAL CONTAINMENT:
NOT REPORTED
TANK COMPLIANCE FLAG
CORROSION PROTECTION COMPLIANCE FLAG: **NO**
CORROSION PROTECTION VARIANCE: **NO VARIANCE**

COMPARTMENT DETAILS

UST COMPARTMENT ID: **104963**
TANK ID: **4**
COMPARTMENT LETTER: **A**
SUBSTANCES: **USED OIL**
OTHER SUBSTANCES: **NOT REPORTED**
CAPACITY (GAL): **500**
COMPARTMENT RELEASE DETECTION: **NOT REPORTED**
SPILL CONTAINMENT AND OVERFILL PREVENTION: **NOT REPORTED**

PIPING SYSTEMS

MATERIAL: **NOT REPORTED**
CORROSION PROTECTION: **NOT REPORTED**
EXTERNAL CONTAINMENT: **NOT REPORTED**
CONNECTORS & VALVES:
NOT REPORTED
CORROSION PROTECTION: **NOT REPORTED**
PIPE COMPLIANCE FLAG
CORROSION PROTECTION COMPLIANCE FLAG: **NO**
CORROSION PROTECTION VARIANCE: **NO VARIANCE**

ABOVEGROUND STORAGE TANK INFORMATION

NO ABOVEGROUND STORAGE TANK DATA REPORTED FOR THIS FACILITY

Back to Report Summary

Leaking Petroleum Storage Tanks (LPST)

MAP ID# 195 **Distance from Property: 0.44 mi. (2,323 ft.) SW**

FACILITY INFORMATION

LPST ID: **095421**
FACILITY ID: **NOT REPORTED**
NAME: **BLEDSOE DODGE**
ADDRESS: **11851 E NORTHWEST HWY**
DALLAS, TX 75218

LPST/s AT THIS FACILITY. ID/s ARE LISTED BELOW:
095421

LEAKING TANK DETAILS

LPST ID: **095421**
NAME: **BLEDSOE DODGE**
FACILITY LOCATION: **E LOOP 12 NORTHWEST HWY**
PRIORITY CODE: **4A - SOIL CONTAMINATION ONLY REQUIRES FULL SITE ASSESSMENT RAP**
STATUS CODE: **6A - FINAL CONCURRENCE ISSUED**
REPORTED DATE: **12/11/1989**
ENTERED DATE: **5/9/1990**

PRP INFORMATION

NAME: **BLEDSOE DODGE**
ADDRESS: **11852 E NORTHWEST HWY**
12 DALLAS TX 75218
CONTACT: **MATT BLEDSOE**
PHONE: ***/-***

UNDERGROUND STORAGE TANK

NO UNDERGROUND STORAGE TANK DATA REPORTED FOR THIS FACILITY

ABOVEGROUND STORAGE TANK INFORMATION

NO ABOVEGROUND STORAGE TANK DATA REPORTED FOR THIS FACILITY

Back to Report Summary

Leaking Petroleum Storage Tanks (LPST)

MAP ID# 196 **Distance from Property: 0.45 mi. (2,376 ft.) NE**

FACILITY INFORMATION

LPST ID: **115448**
FACILITY ID: **0045136**
NAME: **RICHLAND COLLEGE**
ADDRESS: **12800 ABRAMS RD**
DALLAS, TX NOT REPORTED

LPST/s AT THIS FACILITY. ID/s ARE LISTED BELOW:
115448

LEAKING TANK DETAILS

LPST ID: **115448**
NAME: **RICHLAND COLLEGE**
FACILITY LOCATION: **12800 ABRAMS RD**
PRIORITY CODE: **3.2 - IMPACTED GW W/IN 500FT-0.25MI TO SW USED BY HUMANENDGR SPEC**
STATUS CODE: **6P - FINAL PENDING WELL PLUG**
REPORTED DATE: **2/8/2002**
ENTERED DATE: **5/1/2002**

PRP INFORMATION
NAME: **DALLAS COUNTY COMMUNITY COLLEG**
ADDRESS: **4343 N HWY 67**
DALLAS TX 75150
CONTACT: **CLYDE PORTER**
PHONE: **972/860-7760**

UNDERGROUND STORAGE TANK

TANK ID: **1**
NUMBER OF COMPARTMENTS: **1**
INSTALLATION DATE: **01/01/1979**
REGISTRATION DATE: **09/30/1987**
TANK CAPACITY (GAL): **1000**
EMPTY TANK: **NOT EMPTY**
STATUS: **REMOVED FROM GROUND**
STATUS BEGIN DATE: **04/08/2015**
INTERNAL PROTECTION DATE: **NOT REPORTED**
REGULATORY STATUS: **FULLY REGULATED**
TANK DESIGN SINGLE WALL: **YES**
TANK DESIGN DOUBLE WALL: **NO**
PIPE DESIGN SINGLE WALL: **NO**
PIPE DESIGN DOUBLE WALL: **NO**

TANK DETAILS

MATERIAL:
STEEL
CORROSION PROTECTION:
NOT REPORTED
EXTERNAL CONTAINMENT:
NOT REPORTED
TANK COMPLIANCE FLAG
CORROSION PROTECTION COMPLIANCE FLAG: **NO**
CORROSION PROTECTION VARIANCE: **NO VARIANCE**

COMPARTMENT DETAILS

UST COMPARTMENT ID: **188230**
TANK ID: **1**
COMPARTMENT LETTER: **A**
SUBSTANCES: **NOT REPORTED**
OTHER SUBSTANCES: **NOT REPORTED**
CAPACITY (GAL): **1000**
COMPARTMENT RELEASE DETECTION: **GROUNDWATER MONITORING,AUTOMATIC TANK GAUGE TEST & INVENTORY CONTROL**
SPILL CONTAINMENT AND OVERFILL PREVENTION: **TIGHT-FILL FITTING CONTAINER/BUCKET/SUMP,FACTORY - BUILT SPILL CONTAINER/BUCKET/SUMP,DELIVERY SHUT-OFF VALVE,ALARM (SET@<=90%) W3A OR 3B**

PIPING SYSTEMS

MATERIAL: **NOT REPORTED**
CORROSION PROTECTION: **NOT REPORTED**
EXTERNAL CONTAINMENT: **NOT REPORTED**
CONNECTORS & VALVES:
NOT REPORTED
CORROSION PROTECTION: **NOT REPORTED**
PIPE COMPLIANCE FLAG
CORROSION PROTECTION COMPLIANCE FLAG: **NO**
CORROSION PROTECTION VARIANCE: **NO VARIANCE**

TANK ID: **1**
NUMBER OF COMPARTMENTS: **1**
INSTALLATION DATE: **01/01/1979**
REGISTRATION DATE: **09/30/1987**
TANK CAPACITY (GAL): **1000**
EMPTY TANK: **EMPTY**
STATUS: **TEMP OUT OF SERVICE**
STATUS BEGIN DATE: **02/01/2015**
INTERNAL PROTECTION DATE: **NOT REPORTED**
REGULATORY STATUS: **FULLY REGULATED**
TANK DESIGN SINGLE WALL: **YES**
TANK DESIGN DOUBLE WALL: **NO**
PIPE DESIGN SINGLE WALL: **NO**
PIPE DESIGN DOUBLE WALL: **NO**

TANK DETAILS

MATERIAL:
STEEL
CORROSION PROTECTION:
NOT REPORTED
EXTERNAL CONTAINMENT:
NOT REPORTED
TANK COMPLIANCE FLAG
CORROSION PROTECTION COMPLIANCE FLAG: **NO**
CORROSION PROTECTION VARIANCE: **NO VARIANCE**

COMPARTMENT DETAILS

UST COMPARTMENT ID: **188230**
TANK ID: **1**
COMPARTMENT LETTER: **A**
SUBSTANCES: **EMPTY**
OTHER SUBSTANCES: **NOT REPORTED**
CAPACITY (GAL): **1000**
COMPARTMENT RELEASE DETECTION: **GROUNDWATER MONITORING,AUTOMATIC TANK GAUGE TEST & INVENTORY**

CONTROL

SPILL CONTAINMENT AND OVERFILL PREVENTION: **TIGHT-FILL FITTING CONTAINER/BUCKET/SUMP,FACTORY - BUILT SPILL CONTAINER/BUCKET/SUMP,DELIVERY SHUT-OFF VALVE,ALARM (SET@<=90%) W3A OR 3B**

PIPING SYSTEMS

MATERIAL: **NOT REPORTED**

CORROSION PROTECTION: **NOT REPORTED**

EXTERNAL CONTAINMENT: **NOT REPORTED**

CONNECTORS & VALVES:

NOT REPORTED

CORROSION PROTECTION: **NOT REPORTED**

PIPE COMPLIANCE FLAG

CORROSION PROTECTION COMPLIANCE FLAG: **NO**

CORROSION PROTECTION VARIANCE: **NO VARIANCE**

TANK ID: **1**

NUMBER OF COMPARTMENTS: **1**

INSTALLATION DATE: **01/01/1979**

REGISTRATION DATE: **09/30/1987**

TANK CAPACITY (GAL): **1000**

EMPTY TANK: **EMPTY**

STATUS: **TEMP OUT OF SERVICE**

STATUS BEGIN DATE: **02/01/2015**

INTERNAL PROTECTION DATE: **NOT REPORTED**

REGULATORY STATUS: **FULLY REGULATED**

TANK DESIGN SINGLE WALL: **YES**

TANK DESIGN DOUBLE WALL: **NO**

PIPE DESIGN SINGLE WALL: **NO**

PIPE DESIGN DOUBLE WALL: **NO**

TANK DETAILS

MATERIAL:

STEEL

CORROSION PROTECTION:

NOT REPORTED

EXTERNAL CONTAINMENT:

NOT REPORTED

TANK COMPLIANCE FLAG

CORROSION PROTECTION COMPLIANCE FLAG: **NO**

CORROSION PROTECTION VARIANCE: **NO VARIANCE**

COMPARTMENT DETAILS

UST COMPARTMENT ID: **9785**

TANK ID: **1**

COMPARTMENT LETTER: **A**

SUBSTANCES: **GASOLINE**

OTHER SUBSTANCES: **NOT REPORTED**

CAPACITY (GAL): **1000**

COMPARTMENT RELEASE DETECTION: **NOT REPORTED**

SPILL CONTAINMENT AND OVERFILL PREVENTION: **TIGHT-FILL FITTING CONTAINER/BUCKET/SUMP,FACTORY - BUILT SPILL CONTAINER/BUCKET/SUMP,DELIVERY SHUT-OFF VALVE,ALARM (SET@<=90%) W3A OR 3B**

PIPING SYSTEMS

MATERIAL: **NOT REPORTED**

CORROSION PROTECTION: **NOT REPORTED**

EXTERNAL CONTAINMENT: **NOT REPORTED**

CONNECTORS & VALVES:

NOT REPORTED

CORROSION PROTECTION: **NOT REPORTED**

PIPE COMPLIANCE FLAG

CORROSION PROTECTION COMPLIANCE FLAG: **NO**

CORROSION PROTECTION VARIANCE: **NO VARIANCE**

TANK ID: **1**

NUMBER OF COMPARTMENTS: **1**

INSTALLATION DATE: **01/01/1979**

REGISTRATION DATE: **09/30/1987**

TANK CAPACITY (GAL): **1000**

EMPTY TANK: **NOT EMPTY**

STATUS: **IN USE**

STATUS BEGIN DATE: **01/01/1979**

INTERNAL PROTECTION DATE: **NOT REPORTED**

REGULATORY STATUS: **FULLY REGULATED**

TANK DESIGN SINGLE WALL: **YES**

TANK DESIGN DOUBLE WALL: **NO**

PIPE DESIGN SINGLE WALL: **NO**

PIPE DESIGN DOUBLE WALL: **NO**

TANK DETAILS

MATERIAL:

STEEL

CORROSION PROTECTION:

CATHODIC PROTECTION - FIELD INSTALLATION,FRP TANK OR PIPING (NONCORRODIBLE)

EXTERNAL CONTAINMENT:

TANK SYNTHETIC TANK-PIT/PIPING-TRENCH LINER

TANK COMPLIANCE FLAG

CORROSION PROTECTION COMPLIANCE FLAG: **YES**

CORROSION PROTECTION VARIANCE: **NO VARIANCE**

COMPARTMENT DETAILS

UST COMPARTMENT ID: **9785**

TANK ID: **1**

COMPARTMENT LETTER: **A**

SUBSTANCES: **GASOLINE**

OTHER SUBSTANCES: **NOT REPORTED**

CAPACITY (GAL): **1000**

COMPARTMENT RELEASE DETECTION: **GROUNDWATER MONITORING,AUTOMATIC TANK GAUGE TEST & INVENTORY CONTROL**

SPILL CONTAINMENT AND OVERFILL PREVENTION: **TIGHT-FILL FITTING CONTAINER/BUCKET/SUMP,FACTORY - BUILT SPILL CONTAINER/BUCKET/SUMP,DELIVERY SHUT-OFF VALVE,ALARM (SET@<=90%) W3A OR 3B**

PIPING SYSTEMS

MATERIAL: **FRP**

CORROSION PROTECTION: **CATHODIC PROTECTION - FIELD INSTALLATION,FRP TANK OR PIPING (NONCORRODIBLE)**

EXTERNAL CONTAINMENT: **PIPE SYNTHETIC TANK-PIT/PIPING-TRENCH LINER**

CONNECTORS & VALVES:

NOT REPORTED

CORROSION PROTECTION: **CATHODIC PROTECTION - FIELD INSTALLATION,FRP TANK OR PIPING (NONCORRODIBLE)**

PIPE COMPLIANCE FLAG

CORROSION PROTECTION COMPLIANCE FLAG: **YES**

CORROSION PROTECTION VARIANCE: **NO VARIANCE**

TANK ID: **2**

NUMBER OF COMPARTMENTS: **1**

INSTALLATION DATE: **01/01/1979**

REGISTRATION DATE: **09/30/1987**

TANK CAPACITY (GAL): **2000**

EMPTY TANK: **NOT EMPTY**

STATUS: **REMOVED FROM GROUND**

STATUS BEGIN DATE: **04/08/2015**

INTERNAL PROTECTION DATE: **NOT REPORTED** REGULATORY STATUS: **FULLY REGULATED**
TANK DESIGN SINGLE WALL: **YES** TANK DESIGN DOUBLE WALL: **NO**
PIPE DESIGN SINGLE WALL: **NO** PIPE DESIGN DOUBLE WALL: **NO**

TANK DETAILS

MATERIAL:
STEEL
CORROSION PROTECTION:
CATHODIC PROTECTION - FIELD INSTALLATION,FRP TANK OR PIPING (NONCORRODIBLE)
EXTERNAL CONTAINMENT:
TANK SYNTHETIC TANK-PIT/PIPING-TRENCH LINER
TANK COMPLIANCE FLAG
CORROSION PROTECTION COMPLIANCE FLAG: **YES**
CORROSION PROTECTION VARIANCE: **NO VARIANCE**

COMPARTMENT DETAILS

UST COMPARTMENT ID: **9784**
TANK ID: **2**
COMPARTMENT LETTER: **A**
SUBSTANCES: **NOT REPORTED**
OTHER SUBSTANCES: **NOT REPORTED**
CAPACITY (GAL): **2000**
COMPARTMENT RELEASE DETECTION: **GROUNDWATER MONITORING,AUTOMATIC TANK GAUGE TEST & INVENTORY CONTROL**
SPILL CONTAINMENT AND OVERFILL PREVENTION: **TIGHT-FILL FITTING CONTAINER/BUCKET/SUMP,FACTORY - BUILT SPILL CONTAINER/BUCKET/SUMP,DELIVERY SHUT-OFF VALVE,ALARM (SET@<=90%) W3A OR 3B**

PIPING SYSTEMS

MATERIAL: **FRP**
CORROSION PROTECTION: **CATHODIC PROTECTION - FIELD INSTALLATION,FRP TANK OR PIPING (NONCORRODIBLE)**
EXTERNAL CONTAINMENT: **PIPE SYNTHETIC TANK-PIT/PIPING-TRENCH LINER**
CONNECTORS & VALVES:
NOT REPORTED
CORROSION PROTECTION: **CATHODIC PROTECTION - FIELD INSTALLATION,FRP TANK OR PIPING (NONCORRODIBLE)**
PIPE COMPLIANCE FLAG
CORROSION PROTECTION COMPLIANCE FLAG: **YES**
CORROSION PROTECTION VARIANCE: **NO VARIANCE**

TANK ID: **2** NUMBER OF COMPARTMENTS: **1**
INSTALLATION DATE: **01/01/1979** REGISTRATION DATE: **09/30/1987**
TANK CAPACITY (GAL): **2000** EMPTY TANK: **EMPTY**
STATUS: **TEMP OUT OF SERVICE** STATUS BEGIN DATE: **02/18/2015**
INTERNAL PROTECTION DATE: **NOT REPORTED** REGULATORY STATUS: **FULLY REGULATED**
TANK DESIGN SINGLE WALL: **YES** TANK DESIGN DOUBLE WALL: **NO**
PIPE DESIGN SINGLE WALL: **NO** PIPE DESIGN DOUBLE WALL: **NO**

TANK DETAILS

MATERIAL:
STEEL
CORROSION PROTECTION:

CATHODIC PROTECTION - FIELD INSTALLATION,FRP TANK OR PIPING (NONCORRODIBLE)

EXTERNAL CONTAINMENT:

TANK SYNTHETIC TANK-PIT/PIPING-TRENCH LINER

TANK COMPLIANCE FLAG

CORROSION PROTECTION COMPLIANCE FLAG: **YES**

CORROSION PROTECTION VARIANCE: **NO VARIANCE**

COMPARTMENT DETAILS

UST COMPARTMENT ID: **9784**

TANK ID: **2**

COMPARTMENT LETTER: **A**

SUBSTANCES: **EMPTY**

OTHER SUBSTANCES: **NOT REPORTED**

CAPACITY (GAL): **2000**

COMPARTMENT RELEASE DETECTION: **GROUNDWATER MONITORING,AUTOMATIC TANK GAUGE TEST & INVENTORY CONTROL**

SPILL CONTAINMENT AND OVERFILL PREVENTION: **TIGHT-FILL FITTING CONTAINER/BUCKET/SUMP,FACTORY - BUILT SPILL CONTAINER/BUCKET/SUMP,DELIVERY SHUT-OFF VALVE,ALARM (SET@<=90%) W3A OR 3B**

PIPING SYSTEMS

MATERIAL: **FRP**

CORROSION PROTECTION: **CATHODIC PROTECTION - FIELD INSTALLATION,FRP TANK OR PIPING (NONCORRODIBLE)**

EXTERNAL CONTAINMENT: **PIPE SYNTHETIC TANK-PIT/PIPING-TRENCH LINER**

CONNECTORS & VALVES:

NOT REPORTED

CORROSION PROTECTION: **CATHODIC PROTECTION - FIELD INSTALLATION,FRP TANK OR PIPING (NONCORRODIBLE)**

PIPE COMPLIANCE FLAG

CORROSION PROTECTION COMPLIANCE FLAG: **YES**

CORROSION PROTECTION VARIANCE: **NO VARIANCE**

TANK ID: **2**

NUMBER OF COMPARTMENTS: **1**

INSTALLATION DATE: **01/01/1979**

REGISTRATION DATE: **09/30/1987**

TANK CAPACITY (GAL): **2000**

EMPTY TANK: **EMPTY**

STATUS: **TEMP OUT OF SERVICE**

STATUS BEGIN DATE: **02/18/2015**

INTERNAL PROTECTION DATE: **NOT REPORTED**

REGULATORY STATUS: **FULLY REGULATED**

TANK DESIGN SINGLE WALL: **YES**

TANK DESIGN DOUBLE WALL: **NO**

PIPE DESIGN SINGLE WALL: **NO**

PIPE DESIGN DOUBLE WALL: **NO**

TANK DETAILS

MATERIAL:

STEEL

CORROSION PROTECTION:

CATHODIC PROTECTION - FIELD INSTALLATION,FRP TANK OR PIPING (NONCORRODIBLE)

EXTERNAL CONTAINMENT:

TANK SYNTHETIC TANK-PIT/PIPING-TRENCH LINER

TANK COMPLIANCE FLAG

CORROSION PROTECTION COMPLIANCE FLAG: **YES**

CORROSION PROTECTION VARIANCE: **NO VARIANCE**

COMPARTMENT DETAILS

UST COMPARTMENT ID: **9784**

TANK ID: **2**
COMPARTMENT LETTER: **A**
SUBSTANCES: **DIESEL**
OTHER SUBSTANCES: **NOT REPORTED**
CAPACITY (GAL): **2000**
COMPARTMENT RELEASE DETECTION: **NOT REPORTED**
SPILL CONTAINMENT AND OVERFILL PREVENTION: **TIGHT-FILL FITTING CONTAINER/BUCKET/SUMP,FACTORY - BUILT SPILL CONTAINER/BUCKET/SUMP,DELIVERY SHUT-OFF VALVE,ALARM (SET@<=90%) W3A OR 3B**

PIPING SYSTEMS

MATERIAL: **FRP**
CORROSION PROTECTION: **CATHODIC PROTECTION - FIELD INSTALLATION,FRP TANK OR PIPING (NONCORRODIBLE)**
EXTERNAL CONTAINMENT: **PIPE SYNTHETIC TANK-PIT/PIPING-TRENCH LINER**
CONNECTORS & VALVES:
NOT REPORTED
CORROSION PROTECTION: **CATHODIC PROTECTION - FIELD INSTALLATION,FRP TANK OR PIPING (NONCORRODIBLE)**
PIPE COMPLIANCE FLAG
CORROSION PROTECTION COMPLIANCE FLAG: **YES**
CORROSION PROTECTION VARIANCE: **NO VARIANCE**

ABOVEGROUND STORAGE TANK INFORMATION

AST ID #: **221327** MULTIPLE COMPARTMENT FLAG: **YES**
TANK ID: **1** REGISTRATION DATE: **01/19/2016**
INSTALLATION DATE: **04/19/2015** STATUS BEGIN DATE: **04/19/2015**
TANK CAPACITY (GAL): **4000** REGULATORY STATUS: **FULLY REGULATED**
STATUS: **IN USE** SUBSTANCES: **DIESEL, GASOLINE**

MATERIAL OF CONSTRUCTION

STEEL: **NO** CORRUGATED METAL: **NO**
FIBERGLASS: **NO** CONCRETE: **NO**
ALUMINIUM: **NO**

CONTAINMENT

EARTHEN DIKE: **NO** CONCRETE: **NO**
CONTAINMENT LINER: **NO** NONE: **NO**
STAGE I VAPOR RECOVERY: **TWO POINT SYSTEM**
STAGE I INSTALLATION DATE: **01/12/2016**

Back to Report Summary

Industrial and Hazardous Waste Corrective Action Sites (IHWCA)

MAP ID# 197 **Distance from Property: 0.45 mi. (2,376 ft.) NE**

PROGRAM ID: **88837**
RN NUMBER: **RN106033285**
NAME: **COATS ALOE INTERNATIONAL**
ADDRESS: **9660 DILWORTH RD**
DALLAS, TX 75243
STATUS: **INACTIVE**
STATUS DATE: **1/12/2016**
LOCATION DESCRIPTION:
NOT REPORTED

Back to Report Summary

Superfund Enterprise Management System Archived Site Inventory (SEMSARCH)

MAP ID# 198 **Distance from Property: 0.47 mi. (2,482 ft.) N**

FACILITY INFORMATION

EPA ID#: **TX0001952779**
SITE ID#: **0605079**
NAME: **GARLAND DRUMS**
ADDRESS: **2747 OAKLAND AVENUE**
GARLAND, TX 75041
COUNTY: **DALLAS**
FEDERAL FACILITY: **NOT A FEDERAL FACILITY**
NPL: **NOT ON THE NPL**
NON NPL STATUS: **REMOVAL ONLY SITE (NO SITE ASSESSMENT WORK NEEDED)**

Back to Report Summary

Leaking Petroleum Storage Tanks (LPST)

MAP ID# 199 **Distance from Property: 0.47 mi. (2,482 ft.) NE**

FACILITY INFORMATION

LPST ID: **091333**
FACILITY ID: **0010895**
NAME: **CENTERVILLE 66 26040**
ADDRESS: **806 W CENTERVILLE RD**
GARLAND, TX 75041

LPST/s AT THIS FACILITY. ID/s ARE LISTED BELOW:
091333

LEAKING TANK DETAILS

LPST ID: **091333**
NAME: **CENTERVILLE 66 26040**
FACILITY LOCATION: **806 CENTERVILLE RD & NW HIGHWAY**
PRIORITY CODE: **4A - SOIL CONTAMINATION ONLY REQUIRES FULL SITE ASSESSMENT RAP**
STATUS CODE: **6A - FINAL CONCURRENCE ISSUED**
REPORTED DATE: **6/5/1987**
ENTERED DATE: **6/5/1987**

PRP INFORMATION
NAME: **PHILLIPS 66 CO**
ADDRESS: **555 REPUBLIC DR**
PLANO TX 75074
CONTACT: **D MCLEISTER**
PHONE: **214/423-7687**

UNDERGROUND STORAGE TANK

TANK ID: **1**
INSTALLATION DATE: **01/01/1985**
TANK CAPACITY (GAL): **12000**
STATUS: **IN USE**
INTERNAL PROTECTION DATE: **NOT REPORTED**
TANK DESIGN SINGLE WALL: **NO**
PIPE DESIGN SINGLE WALL: **YES**
NUMBER OF COMPARTMENTS: **1**
REGISTRATION DATE: **05/08/1986**
EMPTY TANK: **NOT EMPTY**
STATUS BEGIN DATE: **01/01/1985**
REGULATORY STATUS: **FULLY REGULATED**
TANK DESIGN DOUBLE WALL: **YES**
PIPE DESIGN DOUBLE WALL: **NO**

TANK DETAILS

MATERIAL:
COMPOSITE
CORROSION PROTECTION:
COMPOSITE TANK (STEEL W/FRP EXTERNAL LAMINATE)
EXTERNAL CONTAINMENT:
NOT REPORTED
TANK COMPLIANCE FLAG
CORROSION PROTECTION COMPLIANCE FLAG: **YES**
CORROSION PROTECTION VARIANCE: **NO VARIANCE**

COMPARTMENT DETAILS

UST COMPARTMENT ID: **8573**
TANK ID: **1**
COMPARTMENT LETTER: **A**
SUBSTANCES: **GASOLINE**
OTHER SUBSTANCES: **NOT REPORTED**
CAPACITY (GAL): **12000**
COMPARTMENT RELEASE DETECTION: **SIR (STAT. INVENTORY RECONCILIATION) & INVENTORY CONTROL**
SPILL CONTAINMENT AND OVERFILL PREVENTION: **TIGHT-FILL FITTING CONTAINER/BUCKET/SUMP,FACTORY - BUILT SPILL CONTAINER/BUCKET/SUMP,DELIVERY SHUT-OFF VALVE**

PIPING SYSTEMS

MATERIAL: **FRP**
CORROSION PROTECTION: **FRP TANK OR PIPING (NONCORRODIBLE)**
EXTERNAL CONTAINMENT: **NOT REPORTED**
CONNECTORS & VALVES:
NOT REPORTED
CORROSION PROTECTION: **FRP TANK OR PIPING (NONCORRODIBLE)**
PIPE COMPLIANCE FLAG
CORROSION PROTECTION COMPLIANCE FLAG: **YES**
CORROSION PROTECTION VARIANCE: **NO VARIANCE**

TANK ID: **2**
NUMBER OF COMPARTMENTS: **1**
INSTALLATION DATE: **01/01/1985**
REGISTRATION DATE: **05/08/1986**
TANK CAPACITY (GAL): **12000**
EMPTY TANK: **NOT EMPTY**
STATUS: **IN USE**
STATUS BEGIN DATE: **01/01/1985**
INTERNAL PROTECTION DATE: **NOT REPORTED**
REGULATORY STATUS: **FULLY REGULATED**
TANK DESIGN SINGLE WALL: **NO**
TANK DESIGN DOUBLE WALL: **YES**
PIPE DESIGN SINGLE WALL: **YES**
PIPE DESIGN DOUBLE WALL: **NO**

TANK DETAILS

MATERIAL:
COMPOSITE
CORROSION PROTECTION:
COMPOSITE TANK (STEEL W/FRP EXTERNAL LAMINATE)
EXTERNAL CONTAINMENT:
NOT REPORTED
TANK COMPLIANCE FLAG
CORROSION PROTECTION COMPLIANCE FLAG: **YES**
CORROSION PROTECTION VARIANCE: **NO VARIANCE**

COMPARTMENT DETAILS

UST COMPARTMENT ID: **8572**
TANK ID: **2**
COMPARTMENT LETTER: **A**
SUBSTANCES: **GASOLINE**
OTHER SUBSTANCES: **NOT REPORTED**
CAPACITY (GAL): **12000**
COMPARTMENT RELEASE DETECTION: **SIR (STAT. INVENTORY RECONCILIATION) & INVENTORY CONTROL**
SPILL CONTAINMENT AND OVERFILL PREVENTION: **TIGHT-FILL FITTING CONTAINER/BUCKET/SUMP,FACTORY - BUILT**

SPILL CONTAINER/BUCKET/SUMP,DELIVERY SHUT-OFF VALVE

PIPING SYSTEMS

MATERIAL: **FRP**

CORROSION PROTECTION: **FRP TANK OR PIPING (NONCORRODIBLE)**

EXTERNAL CONTAINMENT: **NOT REPORTED**

CONNECTORS & VALVES:

NOT REPORTED

CORROSION PROTECTION: **FRP TANK OR PIPING (NONCORRODIBLE)**

PIPE COMPLIANCE FLAG

CORROSION PROTECTION COMPLIANCE FLAG: **YES**

CORROSION PROTECTION VARIANCE: **NO VARIANCE**

TANK ID: **3**

NUMBER OF COMPARTMENTS: **1**

INSTALLATION DATE: **01/01/1985**

REGISTRATION DATE: **05/08/1986**

TANK CAPACITY (GAL): **12000**

EMPTY TANK: **NOT EMPTY**

STATUS: **IN USE**

STATUS BEGIN DATE: **01/01/1985**

INTERNAL PROTECTION DATE: **NOT REPORTED**

REGULATORY STATUS: **FULLY REGULATED**

TANK DESIGN SINGLE WALL: **NO**

TANK DESIGN DOUBLE WALL: **YES**

PIPE DESIGN SINGLE WALL: **YES**

PIPE DESIGN DOUBLE WALL: **NO**

TANK DETAILS

MATERIAL:

COMPOSITE

CORROSION PROTECTION:

COMPOSITE TANK (STEEL W/FRP EXTERNAL LAMINATE)

EXTERNAL CONTAINMENT:

NOT REPORTED

TANK COMPLIANCE FLAG

CORROSION PROTECTION COMPLIANCE FLAG: **YES**

CORROSION PROTECTION VARIANCE: **NO VARIANCE**

COMPARTMENT DETAILS

UST COMPARTMENT ID: **8574**

TANK ID: **3**

COMPARTMENT LETTER: **A**

SUBSTANCES: **GASOLINE**

OTHER SUBSTANCES: **NOT REPORTED**

CAPACITY (GAL): **12000**

COMPARTMENT RELEASE DETECTION: **SIR (STAT. INVENTORY RECONCILIATION) & INVENTORY CONTROL**

SPILL CONTAINMENT AND OVERFILL PREVENTION: **TIGHT-FILL FITTING CONTAINER/BUCKET/SUMP,FACTORY - BUILT SPILL CONTAINER/BUCKET/SUMP,DELIVERY SHUT-OFF VALVE**

PIPING SYSTEMS

MATERIAL: **FRP**

CORROSION PROTECTION: **FRP TANK OR PIPING (NONCORRODIBLE)**

EXTERNAL CONTAINMENT: **NOT REPORTED**

CONNECTORS & VALVES:

NOT REPORTED

CORROSION PROTECTION: **FRP TANK OR PIPING (NONCORRODIBLE)**

PIPE COMPLIANCE FLAG

CORROSION PROTECTION COMPLIANCE FLAG: **YES**
CORROSION PROTECTION VARIANCE: **NO VARIANCE**

ABOVEGROUND STORAGE TANK INFORMATION

NO ABOVEGROUND STORAGE TANK DATA REPORTED FOR THIS FACILITY

Back to Report Summary

MAP ID# 200 **Distance from Property: 0.48 mi. (2,534 ft.) SW**

FACILITY INFORMATION

EPA ID#: **TXN000607095**
SITE ID#: **0607095**
NAME: **RISD DUMPING**
ADDRESS: **POSTAL ADDRESS IS UNAVAILABLE FOR THE SITE**
DALLAS, TX 75238
COUNTY: **DALLAS**
FEDERAL FACILITY: **N - NOT A FEDERAL FACILITY**
NPL: **NOT ON THE NPL**
NON NPL STATUS: **REMOVAL ONLY SITE (NO SITE ASSESSMENT WORK NEEDED)**

Below information was gathered from the prior CERCLIS update completed in 10/2013 update:
NON-NPL STATUS DATE: **07/08/10**
PHYSICAL CLASSIFICATION OF SITE / INCIDENT: **NO INFORMATION AVAILABLE**
SITE DESCRIPTION **- NO SITE DESCRIPTION INFORMATION AVAILABLE -**
SITE HISTORY **- NO SITE HISTORY INFORMATION AVAILABLE -**
ACTIONS
TYPE: **PJ - POTENTIALLY RESPONSIBLE PARTY EMERGENCY REMOVAL - EMERGENCY**
START DATE: **06/24/2010**
COMPLETION DATE: **06/24/2010**
ACTION TYPE DEFINITION:
THE PRP OR THEIR CONTRACTORS HAVE BEGUN CONSTRUCTION WORK ON-SITE IN RESPONSE TO AN EMERGENCY INCIDENT, AND EPA PROVIDES ON-SITE TECHNICAL OVERSIGHT AND/OR IS PART OF AN INCIDENT COMMAND SYSTEM/UNIFIED COMMAND. THE DATE OF CONSTRUCTION IS REPORTED IN WASTELAN AS THE PRP EMERGENCY REMOVAL ACTUAL START DATE.

CONTAMINANTS **- NO CONTAMINATION INFORMATION AVAILABLE -**
LISTING OF PUBLISHED INSTITUTIONAL CONTROL SITE REPORT **- NOT AN INSTITUTIONAL CONTROL SITE -**

Back to Report Summary

MAP ID# 201 **Distance from Property: 0.49 mi. (2,587 ft.) N**

FACILITY INFORMATION

LPST ID: **101895**
FACILITY ID: **0023980**
NAME: **LIQUID AIR**
ADDRESS: **13140 T I BLVD**
DALLAS, TX 75231

LPST/s AT THIS FACILITY. ID/s ARE LISTED BELOW:
101895

LEAKING TANK DETAILS

LPST ID: **101895**
NAME: **LIQUID AIR**
FACILITY LOCATION: **13140 FLOYD ROAD**
PRIORITY CODE: **5 - MINOR SOIL CONTAMINATION - DOES NOT REQUIRE A RAP**
STATUS CODE: **6A - FINAL CONCURRENCE ISSUED**
REPORTED DATE: **12/17/1991**
ENTERED DATE: **3/26/1992**

PRP INFORMATION
NAME: **LIQUID AIR CORP**
ADDRESS: **13140 FLOYD RD**
DALLAS TX 75231
CONTACT: **BILL BOURDOW**
PHONE: **214/235-2380**

UNDERGROUND STORAGE TANK

TANK ID: **1**
NUMBER OF COMPARTMENTS: **1**
INSTALLATION DATE: **01/01/1976**
REGISTRATION DATE: **05/08/1986**
TANK CAPACITY (GAL): **8000**
EMPTY TANK: **NOT EMPTY**
STATUS: **REMOVED FROM GROUND**
STATUS BEGIN DATE: **12/09/1991**
INTERNAL PROTECTION DATE: **NOT REPORTED**
REGULATORY STATUS: **FULLY REGULATED**
TANK DESIGN SINGLE WALL: **NO**
TANK DESIGN DOUBLE WALL: **NO**
PIPE DESIGN SINGLE WALL: **NO**
PIPE DESIGN DOUBLE WALL: **NO**

TANK DETAILS

MATERIAL:
NOT REPORTED
CORROSION PROTECTION:
NOT REPORTED
EXTERNAL CONTAINMENT:
NOT REPORTED

TANK COMPLIANCE FLAG
CORROSION PROTECTION COMPLIANCE FLAG: **NO**
CORROSION PROTECTION VARIANCE: **NO VARIANCE**

COMPARTMENT DETAILS

UST COMPARTMENT ID: **56244**
TANK ID: **1**
COMPARTMENT LETTER: **A**
SUBSTANCES: **DIESEL**
OTHER SUBSTANCES: **NOT REPORTED**
CAPACITY (GAL): **8000**
COMPARTMENT RELEASE DETECTION: **NOT REPORTED**
SPILL CONTAINMENT AND OVERFILL PREVENTION: **NOT REPORTED**

PIPING SYSTEMS

MATERIAL: **NOT REPORTED**
CORROSION PROTECTION: **NOT REPORTED**
EXTERNAL CONTAINMENT: **NOT REPORTED**
CONNECTORS & VALVES:
NOT REPORTED
CORROSION PROTECTION: **NOT REPORTED**
PIPE COMPLIANCE FLAG
CORROSION PROTECTION COMPLIANCE FLAG: **NO**
CORROSION PROTECTION VARIANCE: **NO VARIANCE**

TANK ID: **2**
INSTALLATION DATE: **01/01/1976**
TANK CAPACITY (GAL): **8000**
STATUS: **PERM FILLED IN PLACE**
INTERNAL PROTECTION DATE: **NOT REPORTED**
TANK DESIGN SINGLE WALL: **NO**
PIPE DESIGN SINGLE WALL: **NO**
NUMBER OF COMPARTMENTS: **1**
REGISTRATION DATE: **05/08/1986**
EMPTY TANK: **NOT EMPTY**
STATUS BEGIN DATE: **01/31/1983**
REGULATORY STATUS: **FULLY REGULATED**
TANK DESIGN DOUBLE WALL: **NO**
PIPE DESIGN DOUBLE WALL: **NO**

TANK DETAILS

MATERIAL:
NOT REPORTED
CORROSION PROTECTION:
NOT REPORTED
EXTERNAL CONTAINMENT:
NOT REPORTED
TANK COMPLIANCE FLAG
CORROSION PROTECTION COMPLIANCE FLAG: **NO**
CORROSION PROTECTION VARIANCE: **NO VARIANCE**

COMPARTMENT DETAILS

UST COMPARTMENT ID: **56243**
TANK ID: **2**
COMPARTMENT LETTER: **A**
SUBSTANCES: **DIESEL**
OTHER SUBSTANCES: **NOT REPORTED**
CAPACITY (GAL): **NOT REPORTED**
COMPARTMENT RELEASE DETECTION: **NOT REPORTED**
SPILL CONTAINMENT AND OVERFILL PREVENTION: **NOT REPORTED**

PIPING SYSTEMS

MATERIAL: **NOT REPORTED**
CORROSION PROTECTION: **NOT REPORTED**
EXTERNAL CONTAINMENT: **NOT REPORTED**
CONNECTORS & VALVES:
NOT REPORTED
CORROSION PROTECTION: **NOT REPORTED**
PIPE COMPLIANCE FLAG
CORROSION PROTECTION COMPLIANCE FLAG: **NO**
CORROSION PROTECTION VARIANCE: **NO VARIANCE**

TANK ID: **3**
NUMBER OF COMPARTMENTS: **1**
INSTALLATION DATE: **01/01/1978**
REGISTRATION DATE: **05/08/1986**
TANK CAPACITY (GAL): **300**
EMPTY TANK: **NOT EMPTY**
STATUS: **REMOVED FROM GROUND**
STATUS BEGIN DATE: **12/09/1991**
INTERNAL PROTECTION DATE: **NOT REPORTED**
REGULATORY STATUS: **FULLY REGULATED**
TANK DESIGN SINGLE WALL: **NO**
TANK DESIGN DOUBLE WALL: **NO**
PIPE DESIGN SINGLE WALL: **NO**
PIPE DESIGN DOUBLE WALL: **NO**

TANK DETAILS
MATERIAL:
NOT REPORTED
CORROSION PROTECTION:
NOT REPORTED
EXTERNAL CONTAINMENT:
NOT REPORTED
TANK COMPLIANCE FLAG
CORROSION PROTECTION COMPLIANCE FLAG: **NO**
CORROSION PROTECTION VARIANCE: **NO VARIANCE**

COMPARTMENT DETAILS
UST COMPARTMENT ID: **56246**
TANK ID: **3**
COMPARTMENT LETTER: **A**
SUBSTANCES: **USED OIL**
OTHER SUBSTANCES: **NOT REPORTED**
CAPACITY (GAL): **300**
COMPARTMENT RELEASE DETECTION: **NOT REPORTED**
SPILL CONTAINMENT AND OVERFILL PREVENTION: **NOT REPORTED**

PIPING SYSTEMS
MATERIAL: **STEEL**
CORROSION PROTECTION: **NOT REPORTED**
EXTERNAL CONTAINMENT: **NOT REPORTED**
CONNECTORS & VALVES:
NOT REPORTED
CORROSION PROTECTION: **NOT REPORTED**
PIPE COMPLIANCE FLAG
CORROSION PROTECTION COMPLIANCE FLAG: **NO**
CORROSION PROTECTION VARIANCE: **NO VARIANCE**

TANK ID: **4**
NUMBER OF COMPARTMENTS: **1**

INSTALLATION DATE: **01/01/1966**
REGISTRATION DATE: **05/08/1986**
TANK CAPACITY (GAL): **1000**
EMPTY TANK: **NOT EMPTY**
STATUS: **REMOVED FROM GROUND**
STATUS BEGIN DATE: **05/20/1991**
INTERNAL PROTECTION DATE: **NOT REPORTED**
REGULATORY STATUS: **FULLY REGULATED**
TANK DESIGN SINGLE WALL: **NO**
TANK DESIGN DOUBLE WALL: **NO**
PIPE DESIGN SINGLE WALL: **NO**
PIPE DESIGN DOUBLE WALL: **NO**

TANK DETAILS

MATERIAL:
STEEL
CORROSION PROTECTION:
NOT REPORTED
EXTERNAL CONTAINMENT:
NOT REPORTED

TANK COMPLIANCE FLAG

CORROSION PROTECTION COMPLIANCE FLAG: **NO**
CORROSION PROTECTION VARIANCE: **NO VARIANCE**

COMPARTMENT DETAILS

UST COMPARTMENT ID: **56245**
TANK ID: **4**
COMPARTMENT LETTER: **A**
SUBSTANCES: **USED OIL**
OTHER SUBSTANCES: **NOT REPORTED**
CAPACITY (GAL): **1000**
COMPARTMENT RELEASE DETECTION: **NOT REPORTED**
SPILL CONTAINMENT AND OVERFILL PREVENTION: **NOT REPORTED**

PIPING SYSTEMS

MATERIAL: **STEEL**
CORROSION PROTECTION: **NOT REPORTED**
EXTERNAL CONTAINMENT: **NOT REPORTED**

CONNECTORS & VALVES:

NOT REPORTED
CORROSION PROTECTION: **NOT REPORTED**

PIPE COMPLIANCE FLAG

CORROSION PROTECTION COMPLIANCE FLAG: **NO**
CORROSION PROTECTION VARIANCE: **NO VARIANCE**

ABOVEGROUND STORAGE TANK INFORMATION

NO ABOVEGROUND STORAGE TANK DATA REPORTED FOR THIS FACILITY

Back to Report Summary

MAP ID# 202 **Distance from Property: 0.49 mi. (2,587 ft.) NE**

FACILITY INFORMATION

LPST ID: **110841**
FACILITY ID: **0009128**
NAME: **7 ELEVEN 23199**
ADDRESS: **9798 FOREST LN**
DALLAS, TX 75243

LPST/s AT THIS FACILITY. ID/s ARE LISTED BELOW:
110841

LEAKING TANK DETAILS

LPST ID: **110841**
NAME: **7 ELEVEN 23199**
FACILITY LOCATION: **9798 FOREST LN**
PRIORITY CODE: **4.1 - GW IMPACTED NO APPARENT THREATS OR IMPACTS TO RECEPTORS**
STATUS CODE: **6A - FINAL CONCURRENCE ISSUED**
REPORTED DATE: **4/16/1996**
ENTERED DATE: **4/17/1996**

PRP INFORMATION
NAME: **SOUTHLAND CORP**
ADDRESS: **2201 BROOKHOLLOW PLAZA DR**
ARLINGTON TX 76006
CONTACT: **PATRICIA LAMBERT**
PHONE: **817/633-1466**

UNDERGROUND STORAGE TANK

TANK ID: **1**
NUMBER OF COMPARTMENTS: **1**
INSTALLATION DATE: **01/01/1981**
REGISTRATION DATE: **05/08/1986**
TANK CAPACITY (GAL): **12000**
EMPTY TANK: **NOT EMPTY**
STATUS: **REMOVED FROM GROUND**
STATUS BEGIN DATE: **03/07/2000**
INTERNAL PROTECTION DATE: **NOT REPORTED**
REGULATORY STATUS: **FULLY REGULATED**
TANK DESIGN SINGLE WALL: **YES**
TANK DESIGN DOUBLE WALL: **NO**
PIPE DESIGN SINGLE WALL: **YES**
PIPE DESIGN DOUBLE WALL: **NO**

TANK DETAILS

MATERIAL:
FRP
CORROSION PROTECTION:
NOT REPORTED
EXTERNAL CONTAINMENT:
NOT REPORTED
TANK COMPLIANCE FLAG
CORROSION PROTECTION COMPLIANCE FLAG: **NO**
CORROSION PROTECTION VARIANCE: **NO VARIANCE**

COMPARTMENT DETAILS

UST COMPARTMENT ID: **25499**
TANK ID: **1**
COMPARTMENT LETTER: **A**
SUBSTANCES: **GASOLINE**
OTHER SUBSTANCES: **NOT REPORTED**
CAPACITY (GAL): **12000**
COMPARTMENT RELEASE DETECTION: **NOT REPORTED**
SPILL CONTAINMENT AND OVERFILL PREVENTION: **TIGHT-FILL FITTING CONTAINER/BUCKET/SUMP,FACTORY - BUILT SPILL CONTAINER/BUCKET/SUMP,FLOW RESTRICTOR VALUE**

PIPING SYSTEMS

MATERIAL: **FRP**
CORROSION PROTECTION: **EXTERNAL DIELECTRIC COATING/LAMINATE/TAPE/WRAP**
EXTERNAL CONTAINMENT: **NOT REPORTED**
CONNECTORS & VALVES:
NOT REPORTED
CORROSION PROTECTION: **EXTERNAL DIELECTRIC COATING/LAMINATE/TAPE/WRAP**
PIPE COMPLIANCE FLAG
CORROSION PROTECTION COMPLIANCE FLAG: **NO**
CORROSION PROTECTION VARIANCE: **NO VARIANCE**

TANK ID: **2**
NUMBER OF COMPARTMENTS: **1**
INSTALLATION DATE: **01/01/1981**
REGISTRATION DATE: **05/08/1986**
TANK CAPACITY (GAL): **12000**
EMPTY TANK: **NOT EMPTY**
STATUS: **REMOVED FROM GROUND**
STATUS BEGIN DATE: **03/07/2000**
INTERNAL PROTECTION DATE: **NOT REPORTED**
REGULATORY STATUS: **FULLY REGULATED**
TANK DESIGN SINGLE WALL: **YES**
TANK DESIGN DOUBLE WALL: **NO**
PIPE DESIGN SINGLE WALL: **YES**
PIPE DESIGN DOUBLE WALL: **NO**

TANK DETAILS

MATERIAL:
FRP
CORROSION PROTECTION:
NOT REPORTED
EXTERNAL CONTAINMENT:
NOT REPORTED
TANK COMPLIANCE FLAG
CORROSION PROTECTION COMPLIANCE FLAG: **NO**
CORROSION PROTECTION VARIANCE: **NO VARIANCE**

COMPARTMENT DETAILS

UST COMPARTMENT ID: **25498**
TANK ID: **2**
COMPARTMENT LETTER: **A**
SUBSTANCES: **GASOLINE**
OTHER SUBSTANCES: **NOT REPORTED**
CAPACITY (GAL): **12000**
COMPARTMENT RELEASE DETECTION: **NOT REPORTED**
SPILL CONTAINMENT AND OVERFILL PREVENTION: **TIGHT-FILL FITTING CONTAINER/BUCKET/SUMP,FACTORY - BUILT**

SPILL CONTAINER/BUCKET/SUMP,FLOW RESTRICTOR VALUE

PIPING SYSTEMS

MATERIAL: **FRP**

CORROSION PROTECTION: **EXTERNAL DIELECTRIC COATING/LAMINATE/TAPE/WRAP**

EXTERNAL CONTAINMENT: **NOT REPORTED**

CONNECTORS & VALVES:

NOT REPORTED

CORROSION PROTECTION: **EXTERNAL DIELECTRIC COATING/LAMINATE/TAPE/WRAP**

PIPE COMPLIANCE FLAG

CORROSION PROTECTION COMPLIANCE FLAG: **NO**

CORROSION PROTECTION VARIANCE: **NO VARIANCE**

TANK ID: **3**

NUMBER OF COMPARTMENTS: **1**

INSTALLATION DATE: **01/01/1981**

REGISTRATION DATE: **05/08/1986**

TANK CAPACITY (GAL): **12000**

EMPTY TANK: **NOT EMPTY**

STATUS: **REMOVED FROM GROUND**

STATUS BEGIN DATE: **03/07/2000**

INTERNAL PROTECTION DATE: **NOT REPORTED**

REGULATORY STATUS: **FULLY REGULATED**

TANK DESIGN SINGLE WALL: **YES**

TANK DESIGN DOUBLE WALL: **NO**

PIPE DESIGN SINGLE WALL: **YES**

PIPE DESIGN DOUBLE WALL: **NO**

TANK DETAILS

MATERIAL:

FRP

CORROSION PROTECTION:

NOT REPORTED

EXTERNAL CONTAINMENT:

NOT REPORTED

TANK COMPLIANCE FLAG

CORROSION PROTECTION COMPLIANCE FLAG: **NO**

CORROSION PROTECTION VARIANCE: **NO VARIANCE**

COMPARTMENT DETAILS

UST COMPARTMENT ID: **25500**

TANK ID: **3**

COMPARTMENT LETTER: **A**

SUBSTANCES: **GASOLINE**

OTHER SUBSTANCES: **NOT REPORTED**

CAPACITY (GAL): **12000**

COMPARTMENT RELEASE DETECTION: **NOT REPORTED**

SPILL CONTAINMENT AND OVERFILL PREVENTION: **TIGHT-FILL FITTING CONTAINER/BUCKET/SUMP,FACTORY - BUILT SPILL CONTAINER/BUCKET/SUMP,FLOW RESTRICTOR VALUE**

PIPING SYSTEMS

MATERIAL: **FRP**

CORROSION PROTECTION: **EXTERNAL DIELECTRIC COATING/LAMINATE/TAPE/WRAP**

EXTERNAL CONTAINMENT: **NOT REPORTED**

CONNECTORS & VALVES:

NOT REPORTED

CORROSION PROTECTION: **EXTERNAL DIELECTRIC COATING/LAMINATE/TAPE/WRAP**

PIPE COMPLIANCE FLAG

CORROSION PROTECTION COMPLIANCE FLAG: **NO**
CORROSION PROTECTION VARIANCE: **NO VARIANCE**

ABOVEGROUND STORAGE TANK INFORMATION

NO ABOVEGROUND STORAGE TANK DATA REPORTED FOR THIS FACILITY

Back to Report Summary

Voluntary Cleanup Program Sites (VCP)

MAP ID# 203 **Distance from Property: 0.49 mi. (2,587 ft.) SW**

SITE INFORMATION

ID#: **1573**
NAME: **LOWE'S HOME CENTER**
ADDRESS: **NW OF JUPITER AND NORTHWEST HIGHWAY**
DALLAS TX 75238
ACRES: **10.69**
FACILITY TYPE: **COMMERCIAL PROPERTY**
APPLICATION DATE: **3/4/03**
DATE OF AGREEMENT: **4/15/03**
CERTIFICATE OF COMPLETION DATE: **5/22/2008 0:00**
TYPE OF CERTIFICATE ISSUED: **FINAL**
TYPE LEAD: **PURCHASER**
PHASE: **COMPLETED**
MEDIA AFFECTED: **SOILS/GROUNDWATER**
TNRCC SOLID WASTE REGISTRATION #: **NOT REPORTED**
REMEDY: **NOT REPORTED**
INSTITUTIONAL CONTROL: **NOT REPORTED**
LPST #: **NOT REPORTED**
EPA CERCLIS #: **NOT REPORTED**
EPA RCRIS #: **NOT REPORTED**
CONTAMINANT/S: **VOCS, CHLORINATED SOLVENTS, TPH**

APPLICANT INFORMATION

ORGANIZATION: **LOWE'S HOME CENTERS, INC.**
DAVID E., SHELTON, SVP REAL ESTATE
P.O. BOX 1111
N. WILKESBORO, NC, 28656-0001
PHONE: **336-658-4000**
FAX: **336-658-2113**

CONSULTANT/ATTORNEY INFORMATION

ORGANIZATION: **ADAMS CONSULTING ENGINEERS, INC.**
JEREMY M, ROWDEN, ENVIRONMENTAL SPEC
P.O. BOX 131599
TYLER, TX, 75713
PHONE: **903-324-8400**
FAX: **903-324-8450**

Back to Report Summary

Leaking Petroleum Storage Tanks (LPST)

MAP ID# 203 **Distance from Property: 0.49 mi. (2,587 ft.) SW**

FACILITY INFORMATION

LPST ID: **117174**
FACILITY ID: **NOT REPORTED**
NAME: **LOWES HOME CENTER**
ADDRESS: **11333 E NORTHWEST HWY**
DALLAS, TX 75238

LPST/s AT THIS FACILITY. ID/s ARE LISTED BELOW:
117174

LEAKING TANK DETAILS

LPST ID: **117174**
NAME: **LOWES HOME CENTER**
FACILITY LOCATION: **11333 E NORTHWEST HWY**
PRIORITY CODE: **4.1 - GW IMPACTED NO APPARENT THREATS OR IMPACTS TO RECEPTORS**
STATUS CODE: **6A - FINAL CONCURRENCE ISSUED**
REPORTED DATE: **1/16/2002**
ENTERED DATE: **3/26/2007**

PRP INFORMATION

NAME: **LOWES HOME CENTER INC**
ADDRESS: **PO BOX 1111**
NORTH WILKESBORO NC 28656
CONTACT: **GARY WYATT**
PHONE: **336/658-4000**

UNDERGROUND STORAGE TANK

NO UNDERGROUND STORAGE TANK DATA REPORTED FOR THIS FACILITY

ABOVEGROUND STORAGE TANK INFORMATION

NO ABOVEGROUND STORAGE TANK DATA REPORTED FOR THIS FACILITY

Back to Report Summary

Voluntary Cleanup Program Sites (VCP)

MAP ID# 204 **Distance from Property: 0.49 mi. (2,587 ft.) SW**

SITE INFORMATION

ID#: **0548**
NAME: **16-ACRE TRACT (DALLAS)**
ADDRESS: **NEC PARK CENTRAL DRIVE/BANNER DRIVE**
DALLAS TX
ACRES: **16**
FACILITY TYPE: **UNDEVELOPED LAND**
APPLICATION DATE: **6/16/97**
DATE OF AGREEMENT: **8/4/97**
CERTIFICATE OF COMPLETION DATE: **12/15/1999 0:00**
TYPE OF CERTIFICATE ISSUED: **FINAL**
TYPE LEAD: **OWNER**
PHASE: **COMPLETED**
MEDIA AFFECTED: **SOILS**
TNRCC SOLID WASTE REGISTRATION #: **NOT REPORTED**
REMEDY: **SOIL VAPOR EXTRACTION**
INSTITUTIONAL CONTROL: **NOT REPORTED**
LPST #: **NOT REPORTED**
EPA CERCLIS #: **NOT REPORTED**
EPA RCRIS #: **NOT REPORTED**
CONTAMINANT/S: **PH, PAH, METALS**

APPLICANT INFORMATION

ORGANIZATION: **THE HANOVER COMPANY**
JEFF, CREEL
5847 SAN FELIPE, SUITE 3600
HOUSTON, TX, 77057
PHONE: **713-267-2130**
FAX: **713-267-2138**

CONSULTANT/ATTORNEY INFORMATION

ORGANIZATION: **ENSR CORPORATION**
MARY, MCKINNEY, ENV. SCIENTIST/PROJE
12201 MERIT DRIVE, SUITE 900
DALLAS, TX, 75251
PHONE: **972-960-6855**
FAX: **972-960-7140**

Back to Report Summary

Voluntary Cleanup Program Sites (VCP)

MAP ID# 205 **Distance from Property: 0.49 mi. (2,587 ft.) NE**

SITE INFORMATION

ID#: **1552**
NAME: **SILVER STAR CLEANERS**
ADDRESS: **9759 FOREST LANE, SUITE 310**
DALLAS TX 75243-5792
ACRES: **3.66**
FACILITY TYPE: **DRY CLEANERS**
APPLICATION DATE: **1/2/03**
DATE OF AGREEMENT: **6/3/03**
CERTIFICATE OF COMPLETION DATE: **NOT REPORTED**
TYPE OF CERTIFICATE ISSUED: **NOT REPORTED**
TYPE LEAD: **MANAGER**
PHASE: **REMEDIATION**
MEDIA AFFECTED: **SOILS**
TNRCC SOLID WASTE REGISTRATION #: **NOT REPORTED**
REMEDY: **UNKNOWN, STILL UNDER INVESTIGATION**
INSTITUTIONAL CONTROL: **NOT REPORTED**
LPST #: **NOT REPORTED**
EPA CERCLIS #: **NOT REPORTED**
EPA RCRIS #: **TXR000026864**
CONTAMINANT/S: **VOCS**

APPLICANT INFORMATION

ORGANIZATION: **AUDELIA, LP**
STACEY, DAVIS, PRESIDENT
13949 VENTURA BOULEVARD, SUITE 350
SHERMAN OAKS, CA, 91423
PHONE: **818-501-5600**
FAX: **818-501-5655**

CONSULTANT/ATTORNEY INFORMATION

ORGANIZATION: **THOMPSON & KNIGHT**
MARC, MYRIN, ATTORNEY
1700 PACIFIC AVENUE, SUITE 3300
DALLAS, TX, 75201
PHONE: **214-969-1166**
FAX: **214-969-1751**

Back to Report Summary

Affected Property Assessment Reports (APAR)

MAP ID# 205 **Distance from Property: 0.49 mi. (2,587 ft.) NE**

FACILITY INFORMATION

PROGRAM ID: **1552**

REFERENCE NUMBER: **RN102599347**

FACILITY NAME: **SILVER STAR CLEANERS**

ADDRESS: **9759 FOREST LN**
DALLAS, TX 75243

COUNTY: **DALLAS**

LOCATION DESCRIPTION: **NOT REPORTED**

TYPE OF FACILITY: **DRY CLEANER**

FACILITY STATUS: **REMEDIATION**

PROGRAM: **VOLUNTARY CLEANUP**

PROGRAM STATUS: **ACTIVE**

CONTACTS

DAVIS, STACEY

REMEDIATIONS

DATE	REMEDIATIONS
6/6/03	**PMZ**

CATEGORY OF CONTAMINATION

DATE	CONTAMINATIONS:
6/6/03	**DICHLOROETHYLENE, CIS-1,2-**
6/6/03	**DICHLOROETHYLENE, TRANS-1,2**
6/6/03	**TETRACHLOROETHYLENE**
6/6/03	**TRICHLOROETHYLENE**
6/6/03	**VINYL CHLORIDE**
06/06/03	**NOT REPORTED**

Back to Report Summary

Leaking Petroleum Storage Tanks (LPST)

MAP ID# 206 **Distance from Property: 0.5 mi. (2,640 ft.) SW**

FACILITY INFORMATION

LPST ID: **115680**
FACILITY ID: **NOT REPORTED**
NAME: **STRAUS PROPERTY**
ADDRESS: **11822 E NORTHWEST HWY**
DALLAS, TX 75219

LPST/s AT THIS FACILITY. ID/s ARE LISTED BELOW:
115680

LEAKING TANK DETAILS

LPST ID: **115680**
NAME: **STRAUS PROPERTY**
FACILITY LOCATION: **11822 E NORTHWEST HWY**
PRIORITY CODE: **4.2 - NO GW IMPACT NO APPARENT THREATS OR IMPACTS TO RECEPTORS**
STATUS CODE: **6A - FINAL CONCURRENCE ISSUED**
REPORTED DATE: **12/9/2002**
ENTERED DATE: **3/14/2003**

PRP INFORMATION
NAME: **STRAUS MIRIAN**
ADDRESS: **13078 ST PATRICKS CT**
HIGHLAND MD 20777
CONTACT: **MICHAEL STRAUS**
PHONE: **301/854-1199**

UNDERGROUND STORAGE TANK

NO UNDERGROUND STORAGE TANK DATA REPORTED FOR THIS FACILITY

ABOVEGROUND STORAGE TANK INFORMATION

NO ABOVEGROUND STORAGE TANK DATA REPORTED FOR THIS FACILITY

Back to Report Summary

Superfund Enterprise Management System Archived Site Inventory (SEMSARCH)

MAP ID# 207 **Distance from Property: 0.5 mi. (2,640 ft.) NE**

FACILITY INFORMATION

EPA ID#: **TXD981601651**

SITE ID#: **0603447**

NAME: **DOWN TO EARTH, INC**

ADDRESS: **2602 OAKLAND STREET**
GARLAND, TX 75238

COUNTY: **DALLAS**

FEDERAL FACILITY: **NOT A FEDERAL FACILITY**

NPL: **NOT ON THE NPL**

NON NPL STATUS: **NFRAP-SITE DOES NOT QUALIFY FOR THE NPL BASED ON EXISTING INFORMATION**

Below information was gathered from the prior NFRAP update completed in 10/2013 update:

ACTION	START DATE	COMPLETION DATE	RESPONSIBILITY
PA - PRELIMINARY ASSESSMENT	**1/1/1987**	**1/1/1987**	**STATE (FUND)**
DS - DISCOVERY	**NOT REPORTED**	**10/1/1986**	**STATE (FUND)**
VS - ARCHIVE SITE	**NOT REPORTED**	**1/1/1987**	**EPA IN-HOUSE**

ACTION DESCRIPTIONS

PA - (PRELIMINARY ASSESSMENT) - COLLECTION OF DIVERSE EXISTING INFORMATION ABOUT THE SOURCE AND NATURE OF THE SITE HAZARD. IT IS EPA POLICY TO COMPLETE THE PRELIMINARY ASSESSMENT WITHIN ONE YEAR OF SITE DISCOVERY.

DS - (DISCOVERY) - THE PROCESS BY WHICH A POTENTIAL HAZARDOUS WASTE SITE IS BROUGHT TO THE ATTENTION OF THE EPA. THE PROCESS CAN OCCUR THROUGH THE USE OF SEVERAL MECHANISMS SUCH AS A PHONE CALL OR REFERRAL BY ANOTHER GOVERNMENT AGENCY.

VS - (ARCHIVE SITE) - THE DECISION IS MADE THAT NO FURTHER ACTIVITY IS PLANNED AT THE SITE.

Back to Report Summary

Leaking Petroleum Storage Tanks (LPST)

MAP ID# 208 **Distance from Property: 0.5 mi. (2,640 ft.) W**

FACILITY INFORMATION

LPST ID: **096974**
FACILITY ID: **0009058**
NAME: **7 ELEVEN 1611 21071**
ADDRESS: **3020 BIG TOWN BLVD**
MESQUITE, TX 75150

LPST/s AT THIS FACILITY. ID/s ARE LISTED BELOW:
096974

LEAKING TANK DETAILS

LPST ID: **096974**
NAME: **7 ELEVEN 1611 21071**
FACILITY LOCATION: **3020 BIG TOWN BLVD**
PRIORITY CODE: **2.5 - GW IMPACT PUBLIC/DOMESTIC WATER SUPPLY WELL W/IN 0.25MI**
STATUS CODE: **6A - FINAL CONCURRENCE ISSUED**
REPORTED DATE: **10/18/1990**
ENTERED DATE: **10/18/1990**

PRP INFORMATION
NAME: **SOUTHLAND CORP**
ADDRESS: **12200 PARK CENTRAL DR**
DALLAS TX 75251
CONTACT: **ROD TOWNS**
PHONE: **214/980-8055**

UNDERGROUND STORAGE TANK

TANK ID: **1**
INSTALLATION DATE: **05/01/1994**
TANK CAPACITY (GAL): **10000**
STATUS: **IN USE**
INTERNAL PROTECTION DATE: **NOT REPORTED**
TANK DESIGN SINGLE WALL: **YES**
PIPE DESIGN SINGLE WALL: **YES**
NUMBER OF COMPARTMENTS: **1**
REGISTRATION DATE: **05/08/1986**
EMPTY TANK: **NOT EMPTY**
STATUS BEGIN DATE: **05/01/1994**
REGULATORY STATUS: **FULLY REGULATED**
TANK DESIGN DOUBLE WALL: **NO**
PIPE DESIGN DOUBLE WALL: **NO**

TANK DETAILS

MATERIAL:
FRP
CORROSION PROTECTION:
FRP TANK OR PIPING (NONCORRODIBLE)
EXTERNAL CONTAINMENT:
NOT REPORTED

TANK COMPLIANCE FLAG
CORROSION PROTECTION COMPLIANCE FLAG: **YES**
CORROSION PROTECTION VARIANCE: **NO VARIANCE**

COMPARTMENT DETAILS

UST COMPARTMENT ID: **156476**
TANK ID: **1**
COMPARTMENT LETTER: **A**
SUBSTANCES: **GASOLINE**
OTHER SUBSTANCES: **NOT REPORTED**
CAPACITY (GAL): **10000**
COMPARTMENT RELEASE DETECTION: **GROUNDWATER MONITORING,SIR (STAT. INVENTORY RECONCILIATION) & INVENTORY CONTROL**
SPILL CONTAINMENT AND OVERFILL PREVENTION: **TIGHT-FILL FITTING CONTAINER/BUCKET/SUMP,FACTORY - BUILT SPILL CONTAINER/BUCKET/SUMP,FLOW RESTRICTOR VALUE**

PIPING SYSTEMS

MATERIAL: **FRP**
CORROSION PROTECTION: **FRP TANK OR PIPING (NONCORRODIBLE)**
EXTERNAL CONTAINMENT: **NOT REPORTED**
CONNECTORS & VALVES:
NOT REPORTED
CORROSION PROTECTION: **FRP TANK OR PIPING (NONCORRODIBLE)**
PIPE COMPLIANCE FLAG
CORROSION PROTECTION COMPLIANCE FLAG: **YES**
CORROSION PROTECTION VARIANCE: **NO VARIANCE**

TANK ID: **1A**
NUMBER OF COMPARTMENTS: **1**
INSTALLATION DATE: **08/01/1979**
REGISTRATION DATE: **05/08/1986**
TANK CAPACITY (GAL): **10000**
EMPTY TANK: **NOT EMPTY**
STATUS: **REMOVED FROM GROUND**
STATUS BEGIN DATE: **02/24/1993**
INTERNAL PROTECTION DATE: **NOT REPORTED**
REGULATORY STATUS: **FULLY REGULATED**
TANK DESIGN SINGLE WALL: **YES**
TANK DESIGN DOUBLE WALL: **NO**
PIPE DESIGN SINGLE WALL: **YES**
PIPE DESIGN DOUBLE WALL: **NO**

TANK DETAILS

MATERIAL:
STEEL
CORROSION PROTECTION:
NOT REPORTED
EXTERNAL CONTAINMENT:
NOT REPORTED
TANK COMPLIANCE FLAG
CORROSION PROTECTION COMPLIANCE FLAG: **NO**
CORROSION PROTECTION VARIANCE: **NO VARIANCE**

COMPARTMENT DETAILS

UST COMPARTMENT ID: **156473**
TANK ID: **1A**
COMPARTMENT LETTER: **A**
SUBSTANCES: **GASOLINE**
OTHER SUBSTANCES: **NOT REPORTED**
CAPACITY (GAL): **10000**
COMPARTMENT RELEASE DETECTION: **NOT REPORTED**

SPILL CONTAINMENT AND OVERFILL PREVENTION: **FLOW RESTRICTOR VALUE**

PIPING SYSTEMS

MATERIAL: **FRP**

CORROSION PROTECTION: **NOT REPORTED**

EXTERNAL CONTAINMENT: **NOT REPORTED**

CONNECTORS & VALVES:

NOT REPORTED

CORROSION PROTECTION: **NOT REPORTED**

PIPE COMPLIANCE FLAG

CORROSION PROTECTION COMPLIANCE FLAG: **NO**

CORROSION PROTECTION VARIANCE: **NO VARIANCE**

TANK ID: **2**

NUMBER OF COMPARTMENTS: **2**

INSTALLATION DATE: **05/01/1994**

REGISTRATION DATE: **05/08/1986**

TANK CAPACITY (GAL): **10000**

EMPTY TANK: **NOT EMPTY**

STATUS: **IN USE**

STATUS BEGIN DATE: **05/01/1994**

INTERNAL PROTECTION DATE: **NOT REPORTED**

REGULATORY STATUS: **FULLY REGULATED**

TANK DESIGN SINGLE WALL: **YES**

TANK DESIGN DOUBLE WALL: **NO**

PIPE DESIGN SINGLE WALL: **YES**

PIPE DESIGN DOUBLE WALL: **NO**

TANK DETAILS

MATERIAL:

FRP

CORROSION PROTECTION:

FRP TANK OR PIPING (NONCORRODIBLE)

EXTERNAL CONTAINMENT:

NOT REPORTED

TANK COMPLIANCE FLAG

CORROSION PROTECTION COMPLIANCE FLAG: **YES**

CORROSION PROTECTION VARIANCE: **NO VARIANCE**

COMPARTMENT DETAILS

UST COMPARTMENT ID: **156477**

TANK ID: **2**

COMPARTMENT LETTER: **A**

SUBSTANCES: **GASOLINE**

OTHER SUBSTANCES: **NOT REPORTED**

CAPACITY (GAL): **5000**

COMPARTMENT RELEASE DETECTION: **GROUNDWATER MONITORING,SIR (STAT. INVENTORY RECONCILIATION) & INVENTORY CONTROL**

SPILL CONTAINMENT AND OVERFILL PREVENTION: **TIGHT-FILL FITTING CONTAINER/BUCKET/SUMP,FACTORY - BUILT SPILL CONTAINER/BUCKET/SUMP,FLOW RESTRICTOR VALUE**

PIPING SYSTEMS

MATERIAL: **FRP**

CORROSION PROTECTION: **FRP TANK OR PIPING (NONCORRODIBLE)**

EXTERNAL CONTAINMENT: **NOT REPORTED**

CONNECTORS & VALVES:

NOT REPORTED

CORROSION PROTECTION: **FRP TANK OR PIPING (NONCORRODIBLE)**

PIPE COMPLIANCE FLAG
CORROSION PROTECTION COMPLIANCE FLAG: **YES**
CORROSION PROTECTION VARIANCE: **NO VARIANCE**

TANK ID: **2**
NUMBER OF COMPARTMENTS: **2**
INSTALLATION DATE: **05/01/1994**
REGISTRATION DATE: **05/08/1986**
TANK CAPACITY (GAL): **10000**
EMPTY TANK: **NOT EMPTY**
STATUS: **IN USE**
STATUS BEGIN DATE: **05/01/1994**
INTERNAL PROTECTION DATE: **NOT REPORTED**
REGULATORY STATUS: **FULLY REGULATED**
TANK DESIGN SINGLE WALL: **YES**
TANK DESIGN DOUBLE WALL: **NO**
PIPE DESIGN SINGLE WALL: **YES**
PIPE DESIGN DOUBLE WALL: **NO**

TANK DETAILS
MATERIAL:
FRP
CORROSION PROTECTION:
FRP TANK OR PIPING (NONCORRODIBLE)
EXTERNAL CONTAINMENT:
NOT REPORTED
TANK COMPLIANCE FLAG
CORROSION PROTECTION COMPLIANCE FLAG: **YES**
CORROSION PROTECTION VARIANCE: **NO VARIANCE**
COMPARTMENT DETAILS
UST COMPARTMENT ID: **156478**
TANK ID: **2**
COMPARTMENT LETTER: **B**
SUBSTANCES: **GASOLINE**
OTHER SUBSTANCES: **NOT REPORTED**
CAPACITY (GAL): **5000**
COMPARTMENT RELEASE DETECTION: **GROUNDWATER MONITORING,SIR (STAT. INVENTORY RECONCILIATION) & INVENTORY CONTROL**
SPILL CONTAINMENT AND OVERFILL PREVENTION: **TIGHT-FILL FITTING CONTAINER/BUCKET/SUMP,FACTORY - BUILT SPILL CONTAINER/BUCKET/SUMP,FLOW RESTRICTOR VALUE**
PIPING SYSTEMS
MATERIAL: **FRP**
CORROSION PROTECTION: **FRP TANK OR PIPING (NONCORRODIBLE)**
EXTERNAL CONTAINMENT: **NOT REPORTED**
CONNECTORS & VALVES:
NOT REPORTED
CORROSION PROTECTION: **FRP TANK OR PIPING (NONCORRODIBLE)**
PIPE COMPLIANCE FLAG
CORROSION PROTECTION COMPLIANCE FLAG: **YES**
CORROSION PROTECTION VARIANCE: **NO VARIANCE**

TANK ID: **2A**
NUMBER OF COMPARTMENTS: **1**
INSTALLATION DATE: **08/01/1979**
REGISTRATION DATE: **05/08/1986**
TANK CAPACITY (GAL): **10000**
EMPTY TANK: **NOT EMPTY**
STATUS: **REMOVED FROM GROUND**
STATUS BEGIN DATE: **02/24/1993**
INTERNAL PROTECTION DATE: **NOT REPORTED**
REGULATORY STATUS: **FULLY REGULATED**

TANK DESIGN SINGLE WALL: **YES**
TANK DESIGN DOUBLE WALL: **NO**
PIPE DESIGN SINGLE WALL: **YES**
PIPE DESIGN DOUBLE WALL: **NO**

TANK DETAILS

MATERIAL:
STEEL
CORROSION PROTECTION:
NOT REPORTED
EXTERNAL CONTAINMENT:
NOT REPORTED
TANK COMPLIANCE FLAG
CORROSION PROTECTION COMPLIANCE FLAG: **NO**
CORROSION PROTECTION VARIANCE: **NO VARIANCE**

COMPARTMENT DETAILS

UST COMPARTMENT ID: **156474**
TANK ID: **2A**
COMPARTMENT LETTER: **A**
SUBSTANCES: **GASOLINE**
OTHER SUBSTANCES: **NOT REPORTED**
CAPACITY (GAL): **10000**
COMPARTMENT RELEASE DETECTION: **NOT REPORTED**
SPILL CONTAINMENT AND OVERFILL PREVENTION: **FLOW RESTRICTOR VALUE**

PIPING SYSTEMS

MATERIAL: **FRP**
CORROSION PROTECTION: **NOT REPORTED**
EXTERNAL CONTAINMENT: **NOT REPORTED**
CONNECTORS & VALVES:
NOT REPORTED
CORROSION PROTECTION: **NOT REPORTED**
PIPE COMPLIANCE FLAG
CORROSION PROTECTION COMPLIANCE FLAG: **NO**
CORROSION PROTECTION VARIANCE: **NO VARIANCE**

TANK ID: **3**
NUMBER OF COMPARTMENTS: **1**
INSTALLATION DATE: **08/01/1979**
REGISTRATION DATE: **05/08/1986**
TANK CAPACITY (GAL): **10000**
EMPTY TANK: **NOT EMPTY**
STATUS: **REMOVED FROM GROUND**
STATUS BEGIN DATE: **02/24/1993**
INTERNAL PROTECTION DATE: **NOT REPORTED**
REGULATORY STATUS: **FULLY REGULATED**
TANK DESIGN SINGLE WALL: **YES**
TANK DESIGN DOUBLE WALL: **NO**
PIPE DESIGN SINGLE WALL: **YES**
PIPE DESIGN DOUBLE WALL: **NO**

TANK DETAILS

MATERIAL:
STEEL
CORROSION PROTECTION:
NOT REPORTED
EXTERNAL CONTAINMENT:
NOT REPORTED

TANK COMPLIANCE FLAG

CORROSION PROTECTION COMPLIANCE FLAG: **NO**

CORROSION PROTECTION VARIANCE: **NO VARIANCE**

COMPARTMENT DETAILS

UST COMPARTMENT ID: **156475**

TANK ID: **3**

COMPARTMENT LETTER: **A**

SUBSTANCES: **GASOLINE**

OTHER SUBSTANCES: **NOT REPORTED**

CAPACITY (GAL): **10000**

COMPARTMENT RELEASE DETECTION: **NOT REPORTED**

SPILL CONTAINMENT AND OVERFILL PREVENTION: **FLOW RESTRICTOR VALUE**

PIPING SYSTEMS

MATERIAL: **FRP**

CORROSION PROTECTION: **NOT REPORTED**

EXTERNAL CONTAINMENT: **NOT REPORTED**

CONNECTORS & VALVES:

NOT REPORTED

CORROSION PROTECTION: **NOT REPORTED**

PIPE COMPLIANCE FLAG

CORROSION PROTECTION COMPLIANCE FLAG: **NO**

CORROSION PROTECTION VARIANCE: **NO VARIANCE**

ABOVEGROUND STORAGE TANK INFORMATION

NO ABOVEGROUND STORAGE TANK DATA REPORTED FOR THIS FACILITY

Back to Report Summary

Industrial and Hazardous Waste Corrective Action Sites (IHWCA)

MAP ID# 209 **Distance from Property: 0.51 mi. (2,693 ft.) S**

PROGRAM ID: **65493**
RN NUMBER: **RN100620210**
NAME: **REGENCY LINCOLN MERCURY**
ADDRESS: **11810 E NORTHWEST HWY**
DALLAS, TX 75218
STATUS: **INACTIVE**
STATUS DATE: **10/4/2006**
LOCATION DESCRIPTION:
11810 E NORTHWEST HWY, DALLAS, TX

Back to Report Summary

Industrial and Hazardous Waste Corrective Action Sites (IHWCA)

MAP ID# 210 **Distance from Property: 0.52 mi. (2,746 ft.) NW**

PROGRAM ID: **T1467**
RN NUMBER: **RN101052413**
NAME: **OATES SHOPPING CENTER**
ADDRESS: **4414 GUS THOMASSON RD**
MESQUITE, TX 75150
STATUS: **INACTIVE**
STATUS DATE: **6/30/1999**
LOCATION DESCRIPTION:
4414 GUS THOMASSON ROAD

Back to Report Summary

Resource Conservation & Recovery Act - Corrective Action Facilities (RCRAC)

MAP ID# 211 **Distance from Property: 0.58 mi. (3,062 ft.) N**

FACILITY INFORMATION

EPA ID#: **TXD982551806**

NAME: **WASTE CHEMICAL CENTER**

ADDRESS: **13400 TI BLVD**
DALLAS, TX 75243

OWNER TYPE: **PRIVATE**

OWNER NAME: **TEXAS INSTRUMENTS INCORPORATED**

OPERATOR TYPE: **PRIVATE**

OPERATOR NAME: **TEXAS INSTRUMENTS INCORPORATED**

CONTACT NAME: **LAURIE LEHMBERG**

CONTACT ADDRESS: **PO BOX 650311**
DALLAS TX 752650311

CONTACT PHONE: **2145673961**

NON-NOTIFIER: **NOT A NON-NOTIFIER**

DATE RECEIVED BY AGENCY: **09/10/2013**

CERTIFICATION

CERTIFICATION NAME:	CERTIFICATION TITLE:	CERTIFICATION SIGNED DATE:
LAURIE LEHMBERG	**ESH MANAGER**	**09/10/2013**
JOHN WILLIS	**AUTHORIZED COMPANY AGENT**	**03/01/2012**
JOHN WILLIS	**ENV MGR**	**01/11/2012**
JOHN WILLIS	**ENV SPECIALIST**	**02/02/2011**
JOHN WILLIS	**ENV SPECIALIST**	**12/15/2010**
JOHN WILLIS	**ENV SPECIALIST**	**11/30/2010**
JOHN WILLIS	**ENVIRONMENTAL S**	**06/23/2009**
JOHN WILLIS	**ENVIRONMENTAL S**	**01/13/2009**
JOHN WILLIS	**ENVIRONMENTAL S**	**11/04/2008**
JOHN WILLIS	**UNKNOWN**	**11/29/2005**
JOHN WILLIS	**AUTHORIZED AGNT**	**01/25/1998**
LAURIE A LEHMBERG	**ENVRN.SPEC.**	**01/24/1994**
RICHARD M SCHMIEDEKE	**WASTE OPERATION**	**01/23/1992**

INDUSTRY CLASSIFICATION (NAICS)

334413 - SEMICONDUCTOR AND RELATED DEVICE MANUFACTURING

334419 - OTHER ELECTRONIC COMPONENT MANUFACTURING

562 - WASTE MANAGEMENT AND REMEDIATION SERVICES

SITE HISTORY (INCLUDES GENERATORS AND NON-GENERATORS)

DATE RECEIVED BY AGENCY: **09/10/2013**

NAME: **WASTE CHEMICAL CENTER**

GENERATOR CLASSIFICATION: **LARGE QUANTITY GENERATOR**

DATE RECEIVED BY AGENCY: **04/22/2013**

NAME: **WASTE CHEMICAL CENTER**

GENERATOR CLASSIFICATION: **LARGE QUANTITY GENERATOR**

DATE RECEIVED BY AGENCY: **03/01/2012**

NAME: **WASTE CHEMICAL CENTER**

GENERATOR CLASSIFICATION: **CONDITIONALLY EXEMPT SMALL QUANTITY GENERATOR**

DATE RECEIVED BY AGENCY: **01/11/2012**

NAME: **TEXAS INSTRUMENTS INC - WASTE CHEMICAL CTR**

GENERATOR CLASSIFICATION: **LARGE QUANTITY GENERATOR**

DATE RECEIVED BY AGENCY: **02/02/2011**

NAME: **WASTE CHEMICAL CENTER**

GENERATOR CLASSIFICATION: **LARGE QUANTITY GENERATOR**

DATE RECEIVED BY AGENCY: **12/15/2010**

NAME: **WASTE CHEMICAL CENTER**

GENERATOR CLASSIFICATION: **LARGE QUANTITY GENERATOR**

DATE RECEIVED BY AGENCY: **11/30/2010**

NAME: **WASTE CHEMICAL CENTER**

GENERATOR CLASSIFICATION: **LARGE QUANTITY GENERATOR**

DATE RECEIVED BY AGENCY: **06/23/2009**

NAME: **TEXAS INSTRUMENTS INCORPORATED**

GENERATOR CLASSIFICATION: **LARGE QUANTITY GENERATOR**

DATE RECEIVED BY AGENCY: **01/13/2009**

NAME: **TEXAS INSTRUMENTS INCORPORATED**

GENERATOR CLASSIFICATION: **LARGE QUANTITY GENERATOR**

DATE RECEIVED BY AGENCY: **11/04/2008**

NAME: **TEXAS INSTRUMENTS INCORPORATED**

GENERATOR CLASSIFICATION: **SMALL QUANTITY GENERATOR**

DATE RECEIVED BY AGENCY: **11/29/2005**

NAME: **TEXAS INSTRUMENTS INCORPORATED**

GENERATOR CLASSIFICATION: **SMALL QUANTITY GENERATOR**

DATE RECEIVED BY AGENCY: **03/13/2002**

NAME: **TEXAS INSTRUMENTS INCORPORATED**

GENERATOR CLASSIFICATION: **SMALL QUANTITY GENERATOR**

DATE RECEIVED BY AGENCY: **01/25/1998**

NAME: **WASTE CHEMICAL CENTER**

GENERATOR CLASSIFICATION: **CONDITIONALLY EXEMPT SMALL QUANTITY GENERATOR**

DATE RECEIVED BY AGENCY: **03/01/1996**

NAME: **TEXAS INSTRUMENTS, INC.**

GENERATOR CLASSIFICATION: **CONDITIONALLY EXEMPT SMALL QUANTITY GENERATOR**

DATE RECEIVED BY AGENCY: **01/24/1994**

NAME: **TEXAS INSRUMENTS/WASTE CHEMICAL CENTER**

GENERATOR CLASSIFICATION: **SMALL QUANTITY GENERATOR**

DATE RECEIVED BY AGENCY: **01/23/1992**

NAME: **TEXAS INSTRUMENTS INC.**

GENERATOR CLASSIFICATION: **CONDITIONALLY EXEMPT SMALL QUANTITY GENERATOR**

DATE RECEIVED BY AGENCY: **03/01/1990**

NAME: **TEXAS INSTRUMENTS**

GENERATOR CLASSIFICATION: **CONDITIONALLY EXEMPT SMALL QUANTITY GENERATOR**

DATE RECEIVED BY AGENCY: **05/23/1988**

NAME: **TEXAS INSTRUMENTS**

GENERATOR CLASSIFICATION: **CONDITIONALLY EXEMPT SMALL QUANTITY GENERATOR**

CURRENT ACTIVITY INFORMATION

Resource Conservation & Recovery Act - Corrective Action Facilities (RCRAC)

GENERATOR STATUS: **CONDITIONALLY EXEMPT SMALL QUANTITY GENERATOR** LAST UPDATED DATE: **04/14/2015**
SUBJECT TO CORRECTIVE ACTION UNIVERSE: **YES**
TDSFs POTENTIALLY SUBJECT TO CORRECTIVE ACTION UNDER 3004 (u)/(v) UNIVERSE: **NO**
TDSFs ONLY SUBJECT TO CORRECTIVE ACTION UNDER DISCRETIONARY AUTHORITIES UNIVERSE: **YES**
NON TSDFs WHERE RCRA CORRECTIVE ACTION HAS BEEN IMPOSED UNIVERSE: **NO**
CORRECTIVE ACTION WORKLOAD UNIVERSE: **YES**

IMPORTER: **NO**
MIXED WASTE GENERATOR: **NO**
RECYCLER: **NO**
TRANSPORTER: **NO**
ONSITE BURNER EXEMPTION: **NO**
FURNACE EXEMPTION: **NO**
USED OIL REFINER: **NO**
USED OIL TRANSFER FACILITY: **NO**
UNDERGROUND INJECTION: **NO**
UNIVERSAL WASTE DESTINATION FACILITY: **NO**
TRANSFER FACILITY: **NO**
USED OIL FUEL BURNER: **NO**
USED OIL PROCESSOR: **NO**
USED OIL FUEL MARKETER TO BURNER: **NO**
SPECIFICATION USED OIL MARKETER: **NO**
USED OIL TRANSPORTER: **NO**

COMPLIANCE, MONITORING AND ENFORCEMENT INFORMATION

EVALUATIONS

10/30/2008	**CEI**	**COMPLIANCE EVALUATION INSPECTION ON-SITE**
04/16/2007	**FRR**	**FINANCIAL RECORD REVIEW**
06/18/1997	**CEI**	**COMPLIANCE EVALUATION INSPECTION ON-SITE**
11/09/1993	**CEI**	**COMPLIANCE EVALUATION INSPECTION ON-SITE**
11/27/1991	**CEI**	**COMPLIANCE EVALUATION INSPECTION ON-SITE**
11/21/1989	**CEI**	**COMPLIANCE EVALUATION INSPECTION ON-SITE**

VIOLATIONS **- NO VIOLATIONS REPORTED -**

ENFORCEMENTS **- NO ENFORCEMENTS REPORTED -**

HAZARDOUS WASTE

D000	
D001	**IGNITABLE WASTE**
D002	**CORROSIVE WASTE**
D003	**REACTIVE WASTE**
D004	**ARSENIC**
D005	**BARIUM**
D006	**CADMIUM**
D007	**CHROMIUM**
D008	**LEAD**
D009	**MERCURY**
D010	**SELENIUM**
D011	**SILVER**
D018	**BENZENE**
D019	**CARBON TETRACHLORIDE**
D021	**CHLOROBENZENE**
D022	**CHLOROFORM**
D023	**O-CRESOL**
D024	**M-CRESOL**
D025	**P-CRESOL**

D026	CRESOL
D027	1,4-DICHLOROBENZENE
D028	1,2-DICHLOROETHANE
D029	1,1-DICHLOROETHYLENE
D030	2,4-DINITROTOLUENE
D032	HEXACHLOROBENZENE
D033	HEXACHLOROBUTADIENE
D034	HEXACHLOROETHANE
D035	METHYL ETHYL KETONE
D036	NITROBENZENE
D037	PENTACHLOROPHENOL
D039	TETRACHLOROETHYLENE
D040	TRICHLORETHYLENE
D041	2,4,5-TRICHLOROPHENOL
D042	2,4,6-TRICHLOROPHENOL
D043	VINYL CHLORIDE
F001	THE FOLLOWING SPENT HALOGENATED SOLVENTS USED IN DEGREASING: TETRACHLOROETHYLENE,TRICHLORETHYLENE, METHYLENE CHLORIDE, 1,1,1-TRICHLOROETHANE, CARBON TETRACHLORIDE ANDCHLORINATED FLUOROCARBONS; ALL SPENT SOLVENT MIXTURES/BLENDS USED IN DEGREASING CONTAINING, BEFORE USE, A TOTAL OF TEN PERCENT OR MORE (BY VOLUME) OF ONE OR MORE OF THE ABOVE HALOGENATED SOLVENTS OR THOSE SOLVENTS LISTED IN F002, F004, AND F005; AND STILL BOTTOMS FROM THE RECOVERY OF THESE SPENT SOLVENTS AND SPENT SOLVENT MIXTURES.
F002	THE FOLLOWING SPENT HALOGENATED SOLVENTS: TETRACHLOROETHYLENE, METHYLENE CHLORIDE,TRICHLOROETHYLENE, 1,1,1-TRICHLOROETHANE,CHLOROBENZENE, 1,1,2-TRICHLORO-1,2,2-TRIFLUOROETHANE, ORTHO-DICHLOROBENZENE, TRICHLOROFLUOROMETHANE, AND 1,1,2, TRICHLOROETHANE; ALL SPENT SOLVENT MIXTURES/BLENDS CONTAINING, BEFORE USE, A TOTAL OF TEN PERCENT OR MORE (BY VOLUME) OF ONE OR MORE OF THE ABOVE HALOGENATED SOLVENTS OR THOSE SOLVENTS LISTED IN F001,F004, AND F005; AND STILL BOTTOMS FROM THE RECOVERY OF THESE SPENT SOLVENTS AND SPENT SOLVENT MIXTURES.
F003	THE FOLLOWING SPENT NON-HALOGENATED SOLVENTS: XYLENE, ACETONE, ETHYL ACETATE, ETHYL BENZENE, ETHYL ETHER, METHYL ISOBUTYL KETONE, N-BUTYL ALCOHOL, CYCLOHEXANONE, AND METHANOL; ALL SPENT SOLVENT MIXTURES/BLENDS CONTAINING, BEFORE USE, ONLY THE ABOVE SPENT NONHALOGENATED SOLVENTS; AND ALL SPENT SOLVENT MIXTURES/BLENDS CONTAINING, BEFORE USE, ONE OR MORE OF THE ABOVE NONHALOGENATED SOLVENTS, AND A TOTAL OF TEN PERCENT OR MORE (BY VOLUME) OF ONE OR MORE OF THOSE SOLVENTS LISTED IN F001, F002, F004, AND F005; AND STILL BOTTOMS FROM THE RECOVERY OF THESE SPENT SOLVENTS AND SPENT SOLVENT MIXTURES.
F004	THE FOLLOWING SPENT NONHALOGENATED SOLVENTS: CRESOLS, CRESYLIC ACID, AND NITROBENZENE; AND THE STILL BOTTOMS FROM THE RECOVERY OF THESE SOLVENTS; ALL SPENT SOLVENT MIXTURES/BLENDS CONTAINING, BEFORE USE, A TOTAL OF TEN PERCENT OR MORE (BY VOLUME) OF ONE OR MORE OF THE ABOVE NONHALOGENATED SOLVENTS OR THOSE SOLVENTS LISTED IN F001,F002, AND F005; AND STILL BOTTOMS FROM THE RECOVERY OF THESE SPENT SOLVENTS AND SPENT SOLVENT MIXTURES.
F005	THE FOLLOWING SPENT NONHALOGENATED SOLVENTS: TOLUENE, METHYL ETHYL KETONE,CARBON DISULFIDE, ISOBUTANOL, PYRIDINE,BENZENE, 2-ETHOXYETHANOL, AND 2-NITROPROPANE; ALL SPENT SOLVENT MIXTURES/BLENDS CONTAINING, BEFORE USE, A TOTAL OF TEN PERCENT OR MORE (BY VOLUME) OF ONE OR MORE OF THE ABOVE NONHALOGENATED SOLVENTS OR THOSE SOLVENTS LISTED IN F001,F002, OR F004; AND STILL BOTTOMS FROM THE RECOVERY OF THESE SPENT SOLVENTS AND SPENT SOLVENT MIXTURES.
F006	WASTEWATER TREATMENT SLUDGES FROM ELECTROPLATING OPERATIONS EXCEPT FROM THE FOLLOWING PROCESSES: (1) SULFURIC ACID ANODIZING OF ALUMINUM; (2) TIN PLATING ON CARBON STEEL; (3) ZINC PLATING (SEGREGATED BASIS) ON CARBON STEEL; (4) ALUMINUM OR ZINC-ALUMINUM PLATING ON CARBON STEEL; (5) CLEANING/STRIPPING ASSOCIATED WITH TIN, ZINC, AND ALUMINUM PLATING ON CARBON STEEL; AND (6) CHEMICAL ETCHING AND MILLING OF ALUMINUM.
F007	SPENT CYANIDE PLATING BATH SOLUTIONS FROM ELECTROPLATING OPERATIONS.
F009	SPENT STRIPPING AND CLEANING BATH SOLUTIONS FROM ELECTROPLATING OPERATIONS IN WHICH CYANIDES ARE USED IN THE PROCESS.

P015	**BERYLLIUM**
U002	**2-PROPANONE (I)**
U002	**ACETONE (I)**
U154	**METHANOL (I)**
U154	**METHYL ALCOHOL (I)**
U159	**2-BUTANONE (I,T)**
U159	**METHYL ETHYL KETONE (MEK) (I,T)**
U161	**4-METHYL-2-PENTANONE (I)**
U161	**METHYL ISOBUTYL KETONE (I)**
U161	**PENTANOL, 4-METHYL-**
U188	**PHENOL**
U220	**BENZENE, METHYL-**
U220	**TOLUENE**
U226	**ETHANE, 1,1,1-TRICHLORO-**
U226	**METHYL CHLOROFORM**
U239	**BENZENE, DIMETHYL- (I,T)**
U239	**XYLENE (I)**

UNIVERSAL WASTE **- NO UNIVERSAL WASTE REPORTED -**

CORRECTIVE ACTION AREA (RELEASE)

AREA NAME:	AIR:	GROUNDWATER:	SOIL:	SURFACE WASTE:
ENTIRE FACILITY	**-----**	**-----**	**-----**	**-----**

CORRECTIVE ACTION EVENT

CA EVENT:	DATE:	EVENT DESCRIPTION:
CA400	**08/21/2013**	**REMEDY DECISION**
CA550RC	**08/21/2013**	**REMEDY CONSTRUCTION-REMEDY CONSTRUCTED**
CA770NG	**06/01/1999**	**ENGINEERING CONTROLS ESTABLISHED-NON-GROUNDWATER CONTROL**
CA075LO	**05/14/1992**	**CA PRIORITIZATION-LOW CA PRIORITY**
CA050	**04/04/1989**	**RFA COMPLETED**
CA070NO	**04/04/1989**	**DETERMINATION OF NEED FOR AN INVESTIGATION-INVESTIGATION IS NOT NECESSARY**

Back to Report Summary

Industrial and Hazardous Waste Corrective Action Sites (IHWCA)

MAP ID# 212 **Distance from Property: 0.63 mi. (3,326 ft.) SW**

PROGRAM ID: **85168**
RN NUMBER: **RN102801610**
NAME: **RAYTHEON FOREST LANE**
ADDRESS: **8505A FOREST LN**
DALLAS, TX 75243
STATUS: **INACTIVE**
STATUS DATE: **2/24/2005**
LOCATION DESCRIPTION:
8505 FOREST LANE

Back to Report Summary

Industrial and Hazardous Waste Corrective Action Sites (IHWCA)

MAP ID# 213 **Distance from Property: 0.75 mi. (3,960 ft.) NE**

PROGRAM ID: **31864**
RN NUMBER: **RN102144276**
NAME: **PRAXAIR**
ADDRESS: **13505 VARGON ST**
DALLAS, TX 75243
STATUS: **INACTIVE**
STATUS DATE: **7/6/2012**
LOCATION DESCRIPTION:
NOT REPORTED

Back to Report Summary

Industrial and Hazardous Waste Corrective Action Sites (IHWCA)

MAP ID# 214 **Distance from Property: 0.76 mi. (4,013 ft.) SW**

PROGRAM ID: **37114**
RN NUMBER: **RN100616937**
NAME: **CUMMINS SOUTHERN PLAINS**
ADDRESS: **2615 BIG TOWN BLVD**
MESQUITE, TX 75150
STATUS: **INACTIVE**
STATUS DATE: **10/4/2013**
LOCATION DESCRIPTION:
2615 BIG TOWN BLVD, MESQUITE, TX

Back to Report Summary

Industrial and Hazardous Waste Corrective Action Sites (IHWCA)

MAP ID# 215 **Distance from Property: 0.77 mi. (4,066 ft.) NE**

PROGRAM ID: **84037**
RN NUMBER: **RN100739754**
NAME: **CIMCON FINISHING**
ADDRESS: **2406 EXECUTIVE DR**
GARLAND, TX 75041
STATUS: **INACTIVE**
STATUS DATE: **4/29/2015**
LOCATION DESCRIPTION:
2406 EXECUTIVE DR, GARLAND, TX

Back to Report Summary

Industrial and Hazardous Waste Corrective Action Sites (IHWCA)

MAP ID# 216 **Distance from Property: 0.77 mi. (4,066 ft.) N**

PROGRAM ID: **39768**
RN NUMBER: **RN100791805**
NAME: **AIR PRODUCTS AND CHEMICALS METHOD ST**
ADDRESS: **13521 METHOD ST**
DALLAS, TX 75243
STATUS: **INACTIVE**
STATUS DATE: **4/16/2009**
LOCATION DESCRIPTION:
13521 METHOD ST, DALLAS, TX

Back to Report Summary

MAP ID# 217 **Distance from Property: 0.8 mi. (4,224 ft.) E**

PROGRAM ID: **T1770**
RN NUMBER: **RN100520287**
NAME: **PRIMA CARE MESQUITE**
ADDRESS: **1280 N TOWN EAST BLVD**
MESQUITE, TX 75150
STATUS: **INACTIVE**
STATUS DATE: **4/22/2002**
LOCATION DESCRIPTION:
NOT REPORTED

Back to Report Summary

Industrial and Hazardous Waste Corrective Action Sites (IHWCA)

MAP ID# 218 **Distance from Property: 0.81 mi. (4,277 ft.) SW**

PROGRAM ID: **76417**
RN NUMBER: **RN103216206**
NAME: **IMPRESSION GRAPHICS GROUP I**
ADDRESS: **2452 US HIGHWAY 80 E**
MESQUITE, TX 75149
STATUS: **INACTIVE**
STATUS DATE: **4/13/2011**
LOCATION DESCRIPTION:
NOT REPORTED

Back to Report Summary

Industrial and Hazardous Waste Corrective Action Sites (IHWCA)

MAP ID# 219 **Distance from Property: 0.83 mi. (4,382 ft.) NE**

PROGRAM ID: **33678**
RN NUMBER: **RN100621887**
NAME: **CENTURY CIRCUITS DALLAS**
ADDRESS: **9880 CHARTWELL DR**
DALLAS, TX 75243
STATUS: **INACTIVE**
STATUS DATE: **12/1/2002**
LOCATION DESCRIPTION:
9880 CHARTWELL DR, DALLAS, TX

Back to Report Summary

Industrial and Hazardous Waste Corrective Action Sites (IHWCA)

MAP ID# 220 **Distance from Property: 0.86 mi. (4,541 ft.) NE**

PROGRAM ID: **33613**
RN NUMBER: **RN102066750**
NAME: **TEXAS INSTRUMENTS NATIONAL CIRCLE SITE**
ADDRESS: **2623 NATIONAL CIR**
GARLAND, TX 75041
STATUS: **INACTIVE**
STATUS DATE: **3/17/2006**
LOCATION DESCRIPTION:
2623 NATIONAL CIRCLE

Back to Report Summary

Resource Conservation & Recovery Act - Corrective Action Facilities (RCRAC)

MAP ID# 221 **Distance from Property: 0.87 mi. (4,594 ft.) NE**

FACILITY INFORMATION

EPA ID#: **TXD980745095**
NAME: **NEXEO SOLUTIONS GARLAND**
ADDRESS: **3101 WOOD DR**
GARLAND, TX 75041-6116
CONTACT NAME: **ROBERTA BOYER**
CONTACT ADDRESS: **1400 WOODLOCH FOREST DR**
THE WOODLANDS TX 773801100
CONTACT PHONE: **2812970064**
NON-NOTIFIER: **NOT A NON-NOTIFIER**
DATE RECEIVED BY AGENCY: **12/09/2015**

OWNER TYPE: **PRIVATE**
OWNER NAME: **NEXEO SOLUTIONS LLC**
OPERATOR TYPE: **PRIVATE**
OPERATOR NAME: **NEXEO SOLUTIONS LLC**

CERTIFICATION

CERTIFICATION NAME:	CERTIFICATION TITLE:	CERTIFICATION SIGNED DATE:
ROBERTA BOYER	ENVIRONMENTAL ENGINEER	12/09/2015
ROBERTA BOYER	ENVIRONMENTAL ENGINEER	12/09/2015
ROBERTA BOYER	ENVIRONMENTAL ENGINEER	09/23/2015
ROBERTA BOYER	ENVIRONMENTAL ENGINEER	08/27/2015
ROBERTA BOYER	ENVIRONMENTAL ENGINEER	07/09/2015
ROBERTA BOYER	ENVIRONMENTAL ENGINEER	06/04/2015
ROBERTA BOYER	ENVIRONMENTAL ENGINEER	05/26/2015
HANH DUONG	ENVIRONMENTAL ENGINEER	04/17/2015
HANH DUONG	ENVIRONMENTAL ENGINEER	02/20/2015
HANH DUONG	ENVIRONMENTAL ENGINEER	12/12/2014
HANH DUONG	ENVIRONMENTAL ENGINEER	11/18/2014
HANH DUONG	ENVIRONMENTAL ENGINEER	11/07/2014
HANH DUONG	ENVIRONMENTAL ENGINEER	10/16/2014
HANH DUONG	ENVIRONMENTAL ENGINEER	10/01/2014
HANH DUONG	ENVIRONMENTAL ENGINEER	09/18/2014
HANH DUONG	ENVIRONMENTAL ENGINEER	09/04/2014
HANH DUONG	ENVIRONMENTAL ENGINEER	08/12/2014
HANH DUONG	ENVIRONMENTAL ENGINEER	06/13/2014
HANH DUONG	ENVIRONMENTAL ENGINEER	04/30/2014
HANH DUONG	ENVIRONMENTAL ENGINEER	04/10/2014
HANH DUONG	ENVIRONMENTAL ENGINEER	03/13/2014
HANH DUONG	AUTHORIZED COMPANY AGENT	03/01/2014
HANH DUONG	ENVIRONMENTAL ENGINEER	01/28/2014
HANH DUONG	ENVIRONMENTAL ENGINEER	11/18/2013
HANH DUONG	ENVIRONMENTAL ENGINEER	09/12/2013
HANH DUONG	ENVIRONMENTAL ENGINEER	08/21/2013
HANH DUONG	ENVIRONMENTAL ENGINEER	04/16/2013
LINDA J DENISON	ENV MGR	09/25/2012
LINDA J DENISON	ENV MGR	03/24/2012
LINDA DENISON	AUTHORIZED COMPANY AGENT	03/01/2012

MATT HOGAN	PLANT MANAGER	08/30/2011
MATT HOGAN	PLANT MANAGER	07/13/2011
MATT HOGAN	PLANT MANAGER	06/28/2011
MATT HOGAN	PLANT MANAGER	05/17/2011
MATT HOGAN	PLANT MANAGER	05/03/2011
MATT HOGAN	PLANT MANAGER	03/08/2011
DAVID BRADLEY	VP	02/20/2011
MATT HOGAN	PLANT MANAGER	01/11/2011
MATT HOGAN	PLANT MANAGER	11/23/2010
MATT HOGAN	PLANT MANAGER	11/09/2010
MATT HOGAN	PLANT MANAGER	10/19/2010
MATT HOGAN	PLANT MANAGER	10/05/2010
MATT HOGAN	UNKNOWN	08/31/2010
MATT HOGAN	PLANT MANAGER	08/17/2010
MATT HOGAN	PLANT MANAGER	08/03/2010
MATT HOGAN	PLANT MANAGER	07/20/2010
MATT HOGAN	UNKNOWN	07/13/2010
MATT HOGAN	PLANT MANAGER	05/04/2010
MATT HOGAN	PLANT MANAGER	03/30/2010
MATT HOGAN	PLANT MANAGER	03/23/2010
MATT HOGAN	AUTHORIZED COMPANY AGENT	03/01/2010
MATT JARRELL	STEERS	12/02/2009
MATT JARRELL	STEERS	11/10/2009
MATT JARRELL	STEERS	10/06/2009
MATT JARRELL	STEERS	09/15/2009
MATT JARRELL	STEERS	09/08/2009
MATT JARRELL	STEERS	07/28/2009
MATT JARRELL	STEERS	06/30/2009
MATT HOGAN	UNKNOWN	03/31/2009
MATT JARRELL	STEERS	12/04/2008
GEOFF HARFIELD	PLANT MANAGER	11/04/2008
GEOFF HARFIELD	PLANT MANAGER	09/30/2008
GEOFF HARFIELD	PLANT MANAGER	08/19/2008
GEOFF HARFIELD	PLANT MANAGER	07/22/2008
GEOFF HARFIELD	PLANT MANAGER	05/20/2008
GEOFF HARFIELD	PLANT MANAGER	04/29/2008
GEOFF HARFIELD	PLANT MANAGER	04/22/2008
GEOFF HARFIELD	AUTHORIZEDAGENT	03/01/2008
GEOFF HARFIELD	PLANT MANAGER	02/26/2008
GEOFF HARFIELD	PLANT MANAGER	12/25/2007
GEOFF HARFIELD	PLANT MANAGER	11/27/2007
GEOFF HARFIELD	PLANT MANAGER	11/06/2007
GEOFF HARFIELD	PLANT MANAGER	10/16/2007
GEOFF HARFIELD	PLANT MANAGER	09/04/2007
GEOFF HARFIELD	PLANT MANAGER	07/03/2007

GEOFF HARFIELD	PLANT MANAGER	05/01/2007
GEOFF HARFIELD	PLANT MANAGER	04/17/2007
GEOFF HARFIELD	PLANT MANAGER	04/03/2007
GEOFF HARFIELD	PLANT MANAGER	01/18/2007
GEOFF HARFIELD	UNKNOWN	10/31/2006
GEOFF HARFIELD	UNKNOWN	10/12/2006
GEOFF HARFIELD	UNKNOWN	08/08/2006
GEOFF HARFIELD	UNKNOWN	05/15/2006
GEOFF HARFIELD	UNKNOWN	04/20/2006
GEOFF HARFIELD	UNKNOWN	04/03/2006
GEOFF HARFIELD	AUTHORIZEDAGENT	03/01/2006
GEOFF HARFIELD	UNKNOWN	02/23/2006
GEOFF HARFIELD	UNKNOWN	12/16/2005
GEOFF HARFIELD	UNKNOWN	11/29/2005
GEOFF HARFIELD	AUTHORIZEDAGENT	03/01/2004
MORRIS OWEN	VP	12/20/2002
TERRI FAIR	AUTHORIZEDAGENT	03/01/2002
TERRI FAIR	AUTHORIZED COMP	01/25/2000
DAWN STONE	AUTHORIZED AGNT	01/25/1998
ALLISON A KING	AREA MANAGER	02/04/1994
ALLISON A KING	AREA MANAGER	04/16/1992

INDUSTRY CLASSIFICATION (NAICS)

32511 - PETROCHEMICAL MANUFACTURING

42261 - PLASTICS MATERIALS AND BASIC FORMS AND SHAPES WHOLESALERS

42269 - OTHER CHEMICAL AND ALLIED PRODUCTS WHOLESALERS

42272 - PETROLEUM AND PETROLEUM PRODUCTS WHOLESALERS (EXCEPT BULK STATIONS AND TERMINALS)

42469 - OTHER CHEMICAL AND ALLIED PRODUCTS MERCHANT WHOLESALERS

49311 - GENERAL WAREHOUSING AND STORAGE

562111 - SOLID WASTE COLLECTION

562112 - HAZARDOUS WASTE COLLECTION

562211 - HAZARDOUS WASTE TREATMENT AND DISPOSAL

SITE HISTORY (INCLUDES GENERATORS AND NON-GENERATORS)

DATE RECEIVED BY AGENCY: **12/09/2015**
NAME: **NEXEO SOLUTIONS GARLAND**
GENERATOR CLASSIFICATION: **CONDITIONALLY EXEMPT SMALL QUANTITY GENERATOR**

DATE RECEIVED BY AGENCY: **09/23/2015**
NAME: **NEXEO SOLUTIONS GARLAND**
GENERATOR CLASSIFICATION: **CONDITIONALLY EXEMPT SMALL QUANTITY GENERATOR**

DATE RECEIVED BY AGENCY: **08/27/2015**
NAME: **NEXEO SOLUTIONS GARLAND**
GENERATOR CLASSIFICATION: **CONDITIONALLY EXEMPT SMALL QUANTITY GENERATOR**

DATE RECEIVED BY AGENCY: **07/09/2015**
NAME: **NEXEO SOLUTIONS GARLAND**
GENERATOR CLASSIFICATION: **CONDITIONALLY EXEMPT SMALL QUANTITY GENERATOR**

DATE RECEIVED BY AGENCY: **06/04/2015**

NAME: **NEXEO SOLUTIONS GARLAND**
GENERATOR CLASSIFICATION: **CONDITIONALLY EXEMPT SMALL QUANTITY GENERATOR**
DATE RECEIVED BY AGENCY: **05/26/2015**
NAME: **NEXEO SOLUTIONS GARLAND**
GENERATOR CLASSIFICATION: **CONDITIONALLY EXEMPT SMALL QUANTITY GENERATOR**
DATE RECEIVED BY AGENCY: **04/17/2015**
NAME: **NEXEO SOLUTIONS GARLAND**
GENERATOR CLASSIFICATION: **CONDITIONALLY EXEMPT SMALL QUANTITY GENERATOR**
DATE RECEIVED BY AGENCY: **02/20/2015**
NAME: **NEXEO SOLUTIONS GARLAND**
GENERATOR CLASSIFICATION: **CONDITIONALLY EXEMPT SMALL QUANTITY GENERATOR**
DATE RECEIVED BY AGENCY: **12/12/2014**
NAME: **NEXEO SOLUTIONS GARLAND**
GENERATOR CLASSIFICATION: **CONDITIONALLY EXEMPT SMALL QUANTITY GENERATOR**
DATE RECEIVED BY AGENCY: **11/18/2014**
NAME: **NEXEO SOLUTIONS GARLAND**
GENERATOR CLASSIFICATION: **CONDITIONALLY EXEMPT SMALL QUANTITY GENERATOR**
DATE RECEIVED BY AGENCY: **11/07/2014**
NAME: **NEXEO SOLUTIONS GARLAND**
GENERATOR CLASSIFICATION: **CONDITIONALLY EXEMPT SMALL QUANTITY GENERATOR**
DATE RECEIVED BY AGENCY: **10/16/2014**
NAME: **NEXEO SOLUTIONS GARLAND**
GENERATOR CLASSIFICATION: **CONDITIONALLY EXEMPT SMALL QUANTITY GENERATOR**
DATE RECEIVED BY AGENCY: **10/01/2014**
NAME: **NEXEO SOLUTIONS GARLAND**
GENERATOR CLASSIFICATION: **CONDITIONALLY EXEMPT SMALL QUANTITY GENERATOR**
DATE RECEIVED BY AGENCY: **09/18/2014**
NAME: **NEXEO SOLUTIONS GARLAND**
GENERATOR CLASSIFICATION: **CONDITIONALLY EXEMPT SMALL QUANTITY GENERATOR**
DATE RECEIVED BY AGENCY: **09/04/2014**
NAME: **NEXEO SOLUTIONS GARLAND**
GENERATOR CLASSIFICATION: **CONDITIONALLY EXEMPT SMALL QUANTITY GENERATOR**
DATE RECEIVED BY AGENCY: **08/12/2014**
NAME: **NEXEO SOLUTIONS GARLAND**
GENERATOR CLASSIFICATION: **CONDITIONALLY EXEMPT SMALL QUANTITY GENERATOR**
DATE RECEIVED BY AGENCY: **06/13/2014**
NAME: **NEXEO SOLUTIONS GARLAND**
GENERATOR CLASSIFICATION: **CONDITIONALLY EXEMPT SMALL QUANTITY GENERATOR**
DATE RECEIVED BY AGENCY: **04/30/2014**
NAME: **NEXEO SOLUTIONS GARLAND**
GENERATOR CLASSIFICATION: **CONDITIONALLY EXEMPT SMALL QUANTITY GENERATOR**
DATE RECEIVED BY AGENCY: **04/10/2014**
NAME: **NEXEO SOLUTIONS GARLAND**
GENERATOR CLASSIFICATION: **CONDITIONALLY EXEMPT SMALL QUANTITY GENERATOR**
DATE RECEIVED BY AGENCY: **03/13/2014**

NAME: **NEXEO SOLUTIONS GARLAND**
GENERATOR CLASSIFICATION: **CONDITIONALLY EXEMPT SMALL QUANTITY GENERATOR**
DATE RECEIVED BY AGENCY: **03/01/2014**
NAME: **NEXEO SOLUTIONS GARLAND**
GENERATOR CLASSIFICATION: **CONDITIONALLY EXEMPT SMALL QUANTITY GENERATOR**
DATE RECEIVED BY AGENCY: **01/28/2014**
NAME: **NEXEO SOLUTIONS GARLAND**
GENERATOR CLASSIFICATION: **CONDITIONALLY EXEMPT SMALL QUANTITY GENERATOR**
DATE RECEIVED BY AGENCY: **11/18/2013**
NAME: **NEXEO SOLUTIONS GARLAND**
GENERATOR CLASSIFICATION: **CONDITIONALLY EXEMPT SMALL QUANTITY GENERATOR**
DATE RECEIVED BY AGENCY: **09/12/2013**
NAME: **NEXEO SOLUTIONS GARLAND**
GENERATOR CLASSIFICATION: **CONDITIONALLY EXEMPT SMALL QUANTITY GENERATOR**
DATE RECEIVED BY AGENCY: **08/21/2013**
NAME: **NEXEO SOLUTIONS GARLAND**
GENERATOR CLASSIFICATION: **CONDITIONALLY EXEMPT SMALL QUANTITY GENERATOR**
DATE RECEIVED BY AGENCY: **04/16/2013**
NAME: **NEXEO SOLUTIONS GARLAND**
GENERATOR CLASSIFICATION: **CONDITIONALLY EXEMPT SMALL QUANTITY GENERATOR**
DATE RECEIVED BY AGENCY: **09/25/2012**
NAME: **ASHLAND CHEMICAL CO - NEXEO SOLUTIONS GARLAND**
GENERATOR CLASSIFICATION: **CONDITIONALLY EXEMPT SMALL QUANTITY GENERATOR**
DATE RECEIVED BY AGENCY: **03/24/2012**
NAME: **NEXEO SOLUTIONS LLC**
GENERATOR CLASSIFICATION: **CONDITIONALLY EXEMPT SMALL QUANTITY GENERATOR**
DATE RECEIVED BY AGENCY: **03/01/2012**
NAME: **NEXEO SOLUTIONS GARLAND**
GENERATOR CLASSIFICATION: **CONDITIONALLY EXEMPT SMALL QUANTITY GENERATOR**
DATE RECEIVED BY AGENCY: **08/30/2011**
NAME: **ASHLAND DISTRIBUTION COMPANY**
GENERATOR CLASSIFICATION: **CONDITIONALLY EXEMPT SMALL QUANTITY GENERATOR**
DATE RECEIVED BY AGENCY: **07/13/2011**
NAME: **ASHLAND DISTRIBUTION COMPANY**
GENERATOR CLASSIFICATION: **CONDITIONALLY EXEMPT SMALL QUANTITY GENERATOR**
DATE RECEIVED BY AGENCY: **06/28/2011**
NAME: **ASHLAND DISTRIBUTION COMPANY**
GENERATOR CLASSIFICATION: **CONDITIONALLY EXEMPT SMALL QUANTITY GENERATOR**
DATE RECEIVED BY AGENCY: **05/17/2011**
NAME: **ASHLAND DISTRIBUTION COMPANY**
GENERATOR CLASSIFICATION: **CONDITIONALLY EXEMPT SMALL QUANTITY GENERATOR**
DATE RECEIVED BY AGENCY: **05/03/2011**
NAME: **ASHLAND DISTRIBUTION COMPANY**
GENERATOR CLASSIFICATION: **CONDITIONALLY EXEMPT SMALL QUANTITY GENERATOR**
DATE RECEIVED BY AGENCY: **04/08/2011**

NAME: **NEXEO SOLUTIONS, LLC**
GENERATOR CLASSIFICATION: **CONDITIONALLY EXEMPT SMALL QUANTITY GENERATOR**
DATE RECEIVED BY AGENCY: **03/08/2011**
NAME: **ASHLAND DISTRIBUTION COMPANY**
GENERATOR CLASSIFICATION: **CONDITIONALLY EXEMPT SMALL QUANTITY GENERATOR**
DATE RECEIVED BY AGENCY: **01/11/2011**
NAME: **ASHLAND DISTRIBUTION COMPANY**
GENERATOR CLASSIFICATION: **CONDITIONALLY EXEMPT SMALL QUANTITY GENERATOR**
DATE RECEIVED BY AGENCY: **11/23/2010**
NAME: **ASHLAND DISTRIBUTION COMPANY**
GENERATOR CLASSIFICATION: **CONDITIONALLY EXEMPT SMALL QUANTITY GENERATOR**
DATE RECEIVED BY AGENCY: **11/09/2010**
NAME: **ASHLAND DISTRIBUTION COMPANY**
GENERATOR CLASSIFICATION: **CONDITIONALLY EXEMPT SMALL QUANTITY GENERATOR**
DATE RECEIVED BY AGENCY: **10/19/2010**
NAME: **ASHLAND DISTRIBUTION COMPANY**
GENERATOR CLASSIFICATION: **CONDITIONALLY EXEMPT SMALL QUANTITY GENERATOR**
DATE RECEIVED BY AGENCY: **10/05/2010**
NAME: **ASHLAND DISTRIBUTION COMPANY**
GENERATOR CLASSIFICATION: **CONDITIONALLY EXEMPT SMALL QUANTITY GENERATOR**
DATE RECEIVED BY AGENCY: **08/31/2010**
NAME: **ASHLAND DISTRIBUTION CO A DIVISION OF ASHLAND INC**
GENERATOR CLASSIFICATION: **CONDITIONALLY EXEMPT SMALL QUANTITY GENERATOR**
DATE RECEIVED BY AGENCY: **08/17/2010**
NAME: **ASHLAND DISTRIBUTION CO A DIVISION OF ASHLAND INC**
GENERATOR CLASSIFICATION: **CONDITIONALLY EXEMPT SMALL QUANTITY GENERATOR**
DATE RECEIVED BY AGENCY: **08/03/2010**
NAME: **ASHLAND DISTRIBUTION CO A DIVISION OF ASHLAND INC**
GENERATOR CLASSIFICATION: **CONDITIONALLY EXEMPT SMALL QUANTITY GENERATOR**
DATE RECEIVED BY AGENCY: **07/20/2010**
NAME: **ASHLAND DISTRIBUTION CO A DIVISION OF ASHLAND INC**
GENERATOR CLASSIFICATION: **CONDITIONALLY EXEMPT SMALL QUANTITY GENERATOR**
DATE RECEIVED BY AGENCY: **07/13/2010**
NAME: **ASHLAND DISTRIBUTION CO A DIVISION OF ASHLAND INC**
GENERATOR CLASSIFICATION: **CONDITIONALLY EXEMPT SMALL QUANTITY GENERATOR**
DATE RECEIVED BY AGENCY: **05/04/2010**
NAME: **ASHLAND DISTRIBUTION CO A DIVISION OF ASHLAND INC**
GENERATOR CLASSIFICATION: **CONDITIONALLY EXEMPT SMALL QUANTITY GENERATOR**
DATE RECEIVED BY AGENCY: **03/30/2010**
NAME: **ASHLAND DISTRIBUTION CO A DIVISION OF ASHLAND INC**
GENERATOR CLASSIFICATION: **CONDITIONALLY EXEMPT SMALL QUANTITY GENERATOR**
DATE RECEIVED BY AGENCY: **03/23/2010**
NAME: **ASHLAND DISTRIBUTION CO A DIVISION OF ASHLAND INC**
GENERATOR CLASSIFICATION: **CONDITIONALLY EXEMPT SMALL QUANTITY GENERATOR**
DATE RECEIVED BY AGENCY: **03/01/2010**

NAME: **ASHLAND DISTRIBUTION CO A DIVISION OF ASHLAND INC**
GENERATOR CLASSIFICATION: **CONDITIONALLY EXEMPT SMALL QUANTITY GENERATOR**
DATE RECEIVED BY AGENCY: **12/02/2009**
NAME: **ASHLAND DISTRIBUTION CO A DIVISION OF AS**
GENERATOR CLASSIFICATION: **CONDITIONALLY EXEMPT SMALL QUANTITY GENERATOR**
DATE RECEIVED BY AGENCY: **11/10/2009**
NAME: **ASHLAND DISTRIBUTION CO A DIVISION OF AS**
GENERATOR CLASSIFICATION: **CONDITIONALLY EXEMPT SMALL QUANTITY GENERATOR**
DATE RECEIVED BY AGENCY: **10/06/2009**
NAME: **ASHLAND DISTRIBUTION CO A DIVISION OF AS**
GENERATOR CLASSIFICATION: **CONDITIONALLY EXEMPT SMALL QUANTITY GENERATOR**
DATE RECEIVED BY AGENCY: **09/15/2009**
NAME: **ASHLAND DISTRIBUTION CO A DIVISION OF AS**
GENERATOR CLASSIFICATION: **CONDITIONALLY EXEMPT SMALL QUANTITY GENERATOR**
DATE RECEIVED BY AGENCY: **09/08/2009**
NAME: **ASHLAND DISTRIBUTION CO A DIVISION OF AS**
GENERATOR CLASSIFICATION: **CONDITIONALLY EXEMPT SMALL QUANTITY GENERATOR**
DATE RECEIVED BY AGENCY: **07/28/2009**
NAME: **ASHLAND DISTRIBUTION CO A DIVISION OF AS**
GENERATOR CLASSIFICATION: **CONDITIONALLY EXEMPT SMALL QUANTITY GENERATOR**
DATE RECEIVED BY AGENCY: **06/30/2009**
NAME: **ASHLAND DISTRIBUTION CO A DIVISION OF AS**
GENERATOR CLASSIFICATION: **CONDITIONALLY EXEMPT SMALL QUANTITY GENERATOR**
DATE RECEIVED BY AGENCY: **03/31/2009**
NAME: **ASHLAND DISTRIBUTION CO A DIVISION OF AS**
GENERATOR CLASSIFICATION: **CONDITIONALLY EXEMPT SMALL QUANTITY GENERATOR**
DATE RECEIVED BY AGENCY: **12/04/2008**
NAME: **ASHLAND DISTRIBUTION CO A DIVISION OF AS**
GENERATOR CLASSIFICATION: **CONDITIONALLY EXEMPT SMALL QUANTITY GENERATOR**
DATE RECEIVED BY AGENCY: **11/04/2008**
NAME: **ASHLAND DISTRIBUTION CO A DIVISION OF AS**
GENERATOR CLASSIFICATION: **CONDITIONALLY EXEMPT SMALL QUANTITY GENERATOR**
DATE RECEIVED BY AGENCY: **09/30/2008**
NAME: **ASHLAND DISTRIBUTION CO A DIVISION OF AS**
GENERATOR CLASSIFICATION: **CONDITIONALLY EXEMPT SMALL QUANTITY GENERATOR**
DATE RECEIVED BY AGENCY: **08/19/2008**
NAME: **ASHLAND DISTRIBUTION CO A DIVISION OF AS**
GENERATOR CLASSIFICATION: **CONDITIONALLY EXEMPT SMALL QUANTITY GENERATOR**
DATE RECEIVED BY AGENCY: **07/22/2008**
NAME: **ASHLAND DISTRIBUTION CO A DIVISION OF AS**
GENERATOR CLASSIFICATION: **CONDITIONALLY EXEMPT SMALL QUANTITY GENERATOR**
DATE RECEIVED BY AGENCY: **05/20/2008**
NAME: **ASHLAND DISTRIBUTION CO A DIVISION OF AS**
GENERATOR CLASSIFICATION: **CONDITIONALLY EXEMPT SMALL QUANTITY GENERATOR**
DATE RECEIVED BY AGENCY: **04/29/2008**

NAME: **ASHLAND DISTRIBUTION CO A DIVISION OF AS**
GENERATOR CLASSIFICATION: **CONDITIONALLY EXEMPT SMALL QUANTITY GENERATOR**
DATE RECEIVED BY AGENCY: **04/22/2008**
NAME: **ASHLAND DISTRIBUTION CO A DIVISION OF AS**
GENERATOR CLASSIFICATION: **CONDITIONALLY EXEMPT SMALL QUANTITY GENERATOR**
DATE RECEIVED BY AGENCY: **03/01/2008**
NAME: **ASHLAND DISTRIBUTION CO A DIVISION OF ASHLAND INC**
GENERATOR CLASSIFICATION: **CONDITIONALLY EXEMPT SMALL QUANTITY GENERATOR**
DATE RECEIVED BY AGENCY: **02/26/2008**
NAME: **ASHLAND DISTRIBUTION CO A DIVISION OF AS**
GENERATOR CLASSIFICATION: **CONDITIONALLY EXEMPT SMALL QUANTITY GENERATOR**
DATE RECEIVED BY AGENCY: **12/25/2007**
NAME: **ASHLAND DISTRIBUTION CO A DIVISION OF AS**
GENERATOR CLASSIFICATION: **CONDITIONALLY EXEMPT SMALL QUANTITY GENERATOR**
DATE RECEIVED BY AGENCY: **11/27/2007**
NAME: **ASHLAND DISTRIBUTION CO A DIVISION OF AS**
GENERATOR CLASSIFICATION: **CONDITIONALLY EXEMPT SMALL QUANTITY GENERATOR**
DATE RECEIVED BY AGENCY: **11/06/2007**
NAME: **ASHLAND DISTRIBUTION CO A DIVISION OF AS**
GENERATOR CLASSIFICATION: **CONDITIONALLY EXEMPT SMALL QUANTITY GENERATOR**
DATE RECEIVED BY AGENCY: **10/16/2007**
NAME: **ASHLAND DISTRIBUTION CO A DIVISION OF AS**
GENERATOR CLASSIFICATION: **CONDITIONALLY EXEMPT SMALL QUANTITY GENERATOR**
DATE RECEIVED BY AGENCY: **09/04/2007**
NAME: **ASHLAND DISTRIBUTION CO A DIVISION OF AS**
GENERATOR CLASSIFICATION: **CONDITIONALLY EXEMPT SMALL QUANTITY GENERATOR**
DATE RECEIVED BY AGENCY: **07/03/2007**
NAME: **ASHLAND DISTRIBUTION CO A DIVISION OF AS**
GENERATOR CLASSIFICATION: **CONDITIONALLY EXEMPT SMALL QUANTITY GENERATOR**
DATE RECEIVED BY AGENCY: **05/01/2007**
NAME: **ASHLAND DISTRIBUTION CO A DIVISION OF AS**
GENERATOR CLASSIFICATION: **CONDITIONALLY EXEMPT SMALL QUANTITY GENERATOR**
DATE RECEIVED BY AGENCY: **04/17/2007**
NAME: **ASHLAND DISTRIBUTION CO A DIVISION OF AS**
GENERATOR CLASSIFICATION: **CONDITIONALLY EXEMPT SMALL QUANTITY GENERATOR**
DATE RECEIVED BY AGENCY: **04/03/2007**
NAME: **ASHLAND DISTRIBUTION CO A DIVISION OF AS**
GENERATOR CLASSIFICATION: **CONDITIONALLY EXEMPT SMALL QUANTITY GENERATOR**
DATE RECEIVED BY AGENCY: **01/18/2007**
NAME: **ASHLAND DISTRIBUTION CO A DIVISION OF AS**
GENERATOR CLASSIFICATION: **CONDITIONALLY EXEMPT SMALL QUANTITY GENERATOR**
DATE RECEIVED BY AGENCY: **10/31/2006**
NAME: **ASHLAND DISTRIBUTION CO A DIVISION OF AS**
GENERATOR CLASSIFICATION: **CONDITIONALLY EXEMPT SMALL QUANTITY GENERATOR**
DATE RECEIVED BY AGENCY: **10/12/2006**

NAME: **ASHLAND DISTRIBUTION CO A DIVISION OF AS**
GENERATOR CLASSIFICATION: **CONDITIONALLY EXEMPT SMALL QUANTITY GENERATOR**
DATE RECEIVED BY AGENCY: **08/08/2006**
NAME: **ASHLAND DISTRIBUTION CO A DIVISION OF AS**
GENERATOR CLASSIFICATION: **CONDITIONALLY EXEMPT SMALL QUANTITY GENERATOR**
DATE RECEIVED BY AGENCY: **05/15/2006**
NAME: **ASHLAND DISTRIBUTION CO A DIVISION OF AS**
GENERATOR CLASSIFICATION: **CONDITIONALLY EXEMPT SMALL QUANTITY GENERATOR**
DATE RECEIVED BY AGENCY: **04/20/2006**
NAME: **ASHLAND DISTRIBUTION CO A DIVISION OF AS**
GENERATOR CLASSIFICATION: **CONDITIONALLY EXEMPT SMALL QUANTITY GENERATOR**
DATE RECEIVED BY AGENCY: **04/03/2006**
NAME: **ASHLAND DISTRIBUTION CO A DIVISION OF AS**
GENERATOR CLASSIFICATION: **CONDITIONALLY EXEMPT SMALL QUANTITY GENERATOR**
DATE RECEIVED BY AGENCY: **03/01/2006**
NAME: **ASHLAND DISTRIBUTION CO A DIVISION OF AS**
GENERATOR CLASSIFICATION: **CONDITIONALLY EXEMPT SMALL QUANTITY GENERATOR**
DATE RECEIVED BY AGENCY: **02/23/2006**
NAME: **ASHLAND DISTRIBUTION CO A DIVISION OF AS**
GENERATOR CLASSIFICATION: **CONDITIONALLY EXEMPT SMALL QUANTITY GENERATOR**
DATE RECEIVED BY AGENCY: **12/16/2005**
NAME: **ASHLAND DISTRIBUTION CO A DIVISION OF AS**
GENERATOR CLASSIFICATION: **CONDITIONALLY EXEMPT SMALL QUANTITY GENERATOR**
DATE RECEIVED BY AGENCY: **11/29/2005**
NAME: **ASHLAND DISTRIBUTION CO A DIVISION OF AS**
GENERATOR CLASSIFICATION: **CONDITIONALLY EXEMPT SMALL QUANTITY GENERATOR**
DATE RECEIVED BY AGENCY: **01/28/2005**
NAME: **ASHLAND DISTRIBUTION CO A DIVISION OF AS**
GENERATOR CLASSIFICATION: **CONDITIONALLY EXEMPT SMALL QUANTITY GENERATOR**
DATE RECEIVED BY AGENCY: **03/29/2004**
NAME: **ASHLAND INC**
GENERATOR CLASSIFICATION: **CONDITIONALLY EXEMPT SMALL QUANTITY GENERATOR**
DATE RECEIVED BY AGENCY: **03/01/2004**
NAME: **ASHLAND INC**
GENERATOR CLASSIFICATION: **CONDITIONALLY EXEMPT SMALL QUANTITY GENERATOR**
DATE RECEIVED BY AGENCY: **11/26/2003**
NAME: **ASHLAND INC**
GENERATOR CLASSIFICATION: **CONDITIONALLY EXEMPT SMALL QUANTITY GENERATOR**
DATE RECEIVED BY AGENCY: **01/27/2003**
NAME: **ASHLAND DISTRIBUTION COMPANY**
GENERATOR CLASSIFICATION: **CONDITIONALLY EXEMPT SMALL QUANTITY GENERATOR**
DATE RECEIVED BY AGENCY: **03/01/2002**
NAME: **ASHLAND DISTRIBUTION COMPANY**
GENERATOR CLASSIFICATION: **CONDITIONALLY EXEMPT SMALL QUANTITY GENERATOR**
DATE RECEIVED BY AGENCY: **01/25/2000**

Resource Conservation & Recovery Act - Corrective Action Facilities (RCRAC)

NAME: **ASHLAND DISTRIBUTION COMPANY**
GENERATOR CLASSIFICATION: **CONDITIONALLY EXEMPT SMALL QUANTITY GENERATOR**
DATE RECEIVED BY AGENCY: **12/06/1999**
NAME: **ASHLAND DISTRIBUTION COMPANY**
GENERATOR CLASSIFICATION: **CONDITIONALLY EXEMPT SMALL QUANTITY GENERATOR**
DATE RECEIVED BY AGENCY: **01/25/1998**
NAME: **ASHLAND CHEMICAL COMPANY**
GENERATOR CLASSIFICATION: **CONDITIONALLY EXEMPT SMALL QUANTITY GENERATOR**
DATE RECEIVED BY AGENCY: **03/01/1996**
NAME: **ASHLAND CHEMICAL CO., INC.**
GENERATOR CLASSIFICATION: **CONDITIONALLY EXEMPT SMALL QUANTITY GENERATOR**
DATE RECEIVED BY AGENCY: **02/04/1994**
NAME: **ASHLAND CHEMICAL COMPANY**
GENERATOR CLASSIFICATION: **CONDITIONALLY EXEMPT SMALL QUANTITY GENERATOR**
DATE RECEIVED BY AGENCY: **04/16/1992**
NAME: **ASHLAND CHEMICAL, INC.**
GENERATOR CLASSIFICATION: **CONDITIONALLY EXEMPT SMALL QUANTITY GENERATOR**
DATE RECEIVED BY AGENCY: **03/01/1990**
NAME: **ASHLAND CHEMICALS INC**
GENERATOR CLASSIFICATION: **NOT A GENERATOR**

CURRENT ACTIVITY INFORMATION

GENERATOR STATUS: **LARGE QUANTITY GENERATOR** LAST UPDATED DATE: **01/25/2016**
SUBJECT TO CORRECTIVE ACTION UNIVERSE: **YES**
TDSFs POTENTIALLY SUBJECT TO CORRECTIVE ACTION UNDER 3004 (u)/(v) UNIVERSE: **YES**
TDSFs ONLY SUBJECT TO CORRECTIVE ACTION UNDER DISCRETIONARY AUTHORITIES UNIVERSE: **NO**
NON TSDFs WHERE RCRA CORRECTIVE ACTION HAS BEEN IMPOSED UNIVERSE: **NO**
CORRECTIVE ACTION WORKLOAD UNIVERSE: **YES**

IMPORTER: **NO**
MIXED WASTE GENERATOR: **NO**
RECYCLER: **NO**
TRANSPORTER: **YES**
ONSITE BURNER EXEMPTION: **NO**
FURNACE EXEMPTION: **NO**
USED OIL REFINER: **NO**
USED OIL TRANSFER FACILITY: **YES**
UNDERGROUND INJECTION: **NO**
UNIVERSAL WASTE DESTINATION FACILITY: **NO**
TRANSFER FACILITY: **YES**
USED OIL FUEL BURNER: **NO**
USED OIL PROCESSOR: **NO**
USED OIL FUEL MARKETER TO BURNER: **NO**
SPECIFICATION USED OIL MARKETER: **NO**
USED OIL TRANSPORTER: **YES**

COMPLIANCE, MONITORING AND ENFORCEMENT INFORMATION

EVALUATIONS

05/27/2015	**CEI**	**COMPLIANCE EVALUATION INSPECTION ON-SITE**
05/27/2015	**FCI**	**FOCUSED COMPLIANCE INSPECTION**
09/24/2013	**CEI**	**COMPLIANCE EVALUATION INSPECTION ON-SITE**
01/11/2013	**CEI**	**COMPLIANCE EVALUATION INSPECTION ON-SITE**
12/17/2012	**CEI**	**COMPLIANCE EVALUATION INSPECTION ON-SITE**
12/17/2012	**SNY**	**SIGNIFICANT NON-COMPLIER**
05/11/2012	**FCI**	**FOCUSED COMPLIANCE INSPECTION**

05/11/2012	NRR NON-FINANCIAL RECORD REVIEW
12/29/2011	NRR NON-FINANCIAL RECORD REVIEW
09/22/2011	CEI COMPLIANCE EVALUATION INSPECTION ON-SITE
09/22/2011	FCI FOCUSED COMPLIANCE INSPECTION
11/08/2010	CEI COMPLIANCE EVALUATION INSPECTION ON-SITE
03/23/2006	CEI COMPLIANCE EVALUATION INSPECTION ON-SITE
11/30/2004	CEI COMPLIANCE EVALUATION INSPECTION ON-SITE
11/30/2004	FCI FOCUSED COMPLIANCE INSPECTION
02/25/2002	CEI COMPLIANCE EVALUATION INSPECTION ON-SITE
06/12/2001	CEI COMPLIANCE EVALUATION INSPECTION ON-SITE
10/29/1999	CEI COMPLIANCE EVALUATION INSPECTION ON-SITE
04/23/1999	CEI COMPLIANCE EVALUATION INSPECTION ON-SITE
02/18/1998	CEI COMPLIANCE EVALUATION INSPECTION ON-SITE
01/15/1997	CEI COMPLIANCE EVALUATION INSPECTION ON-SITE
12/19/1995	CEI COMPLIANCE EVALUATION INSPECTION ON-SITE
08/17/1994	NRR NON-FINANCIAL RECORD REVIEW
01/19/1994	FCI FOCUSED COMPLIANCE INSPECTION
11/17/1993	CEI COMPLIANCE EVALUATION INSPECTION ON-SITE
10/29/1992	FCI FOCUSED COMPLIANCE INSPECTION
05/12/1992	CSE COMPLIANCE SCHEDULE EVALUATION
01/27/1992	CEI COMPLIANCE EVALUATION INSPECTION ON-SITE
11/26/1990	CEI COMPLIANCE EVALUATION INSPECTION ON-SITE
01/24/1990	CEI COMPLIANCE EVALUATION INSPECTION ON-SITE
05/04/1989	FCI FOCUSED COMPLIANCE INSPECTION
10/28/1988	CEI COMPLIANCE EVALUATION INSPECTION ON-SITE
03/25/1988	CEI COMPLIANCE EVALUATION INSPECTION ON-SITE

VIOLATIONS

05/28/2015	265.B TSD IS-GENERAL FACILITY STANDARDS
05/28/2015	XXS STATE STATUTE OR REGULATION
09/24/2013	262.A GENERATORS - GENERAL
09/24/2013	264.D TSD - CONTINGENCY PLAN AND EMERGENCY PROCEDURES
12/17/2012	262.C GENERATORS - PRE-TRANSPORT
12/17/2012	264.B TSD - GENERAL FACILITY STANDARDS
12/17/2012	264.C TSD - PREPAREDNESS AND PREVENTION
12/17/2012	270.B PERMITS - APPLICATION
12/17/2012	270.D PERMITS - CHANGES
09/23/2011	264.B TSD - GENERAL FACILITY STANDARDS
09/23/2011	264.C TSD - PREPAREDNESS AND PREVENTION
09/23/2011	XXS STATE STATUTE OR REGULATION
09/22/2011	XXS STATE STATUTE OR REGULATION
03/23/2006	270.A PERMITS - GENERAL INFORMATION
03/23/2006	XXS STATE STATUTE OR REGULATION
06/12/2001	262.A GENERATORS - GENERAL
06/12/2001	262.B GENERATORS - MANIFEST
06/12/2001	264.A TSD - GENERAL

02/18/1998	264.A TSD - GENERAL
01/15/1997	262.A GENERATORS - GENERAL
01/15/1997	XXS STATE STATUTE OR REGULATION
12/19/1995	262.A GENERATORS - GENERAL
12/19/1995	262.B GENERATORS - MANIFEST
12/19/1995	XXS STATE STATUTE OR REGULATION
11/17/1993	262.A GENERATORS - GENERAL
01/27/1992	262.A GENERATORS - GENERAL
01/27/1992	XXS STATE STATUTE OR REGULATION

ENFORCEMENTS

08/14/2015	110 VERBAL INFORMAL
06/19/2014	311 FINAL PENALTY SETTLEMENT ORDER
11/18/2011	120 WRITTEN INFORMAL
06/12/2001	110 VERBAL INFORMAL
02/18/1998	110 VERBAL INFORMAL
01/15/1997	110 VERBAL INFORMAL
12/19/1995	110 VERBAL INFORMAL
11/17/1993	110 VERBAL INFORMAL
04/03/1992	120 WRITTEN INFORMAL
01/27/1992	110 VERBAL INFORMAL

HAZARDOUS WASTE

D001	IGNITABLE WASTE
D002	CORROSIVE WASTE
D003	REACTIVE WASTE
D004	ARSENIC
D005	BARIUM
D006	CADMIUM
D007	CHROMIUM
D008	LEAD
D009	MERCURY
D010	SELENIUM
D011	SILVER
D012	ENDRIN(1,2,3,4,10,10-HEXACHLORO-1,7-EPOXY-1,4,4A,5,6,7,8,8A-OCTAHYDRO-1,4-ENDO, ENDO-5,8-DIMETH-ANO-NAPHTHALENE)
D013	LINDANE (1,2,3,4,5,6-HEXACHLOROCYCLOHEXANE,GAMMA ISOMER)
D014	METHOXYCHLOR (1,1,1-TRICHLORO-2,2-BIS [PMETHOXYPHENYL]ETHANE)
D015	TOXAPHENE (C10 H10 CL8, TECHNICAL CHLORINATED CAMPHENE, 67-69 PERCENT CHLORINE)
D016	2,4-D (2,4-DICHLOROPHENOXYACETIC ACID)
D017	2,4,5-TP SILVEX (2,4,5-TRICHLOROPHENOXYPROPIONIC ACID)
D018	BENZENE
D019	CARBON TETRACHLORIDE
D020	CHLORDANE
D021	CHLOROBENZENE
D022	CHLOROFORM

D023	O-CRESOL
D024	M-CRESOL
D025	P-CRESOL
D026	CRESOL
D027	1,4-DICHLOROBENZENE
D028	1,2-DICHLOROETHANE
D029	1,1-DICHLOROETHYLENE
D030	2,4-DINITROTOLUENE
D031	HEPTACHLOR (AND ITS EPOXIDE)
D032	HEXACHLOROBENZENE
D033	HEXACHLOROBUTADIENE
D034	HEXACHLOROETHANE
D035	METHYL ETHYL KETONE
D036	NITROBENZENE
D037	PENTACHLOROPHENOL
D038	PYRIDINE
D039	TETRACHLOROETHYLENE
D040	TRICHLORETHYLENE
D041	2,4,5-TRICHLOROPHENOL
D042	2,4,6-TRICHLOROPHENOL
D043	VINYL CHLORIDE
F001	THE FOLLOWING SPENT HALOGENATED SOLVENTS USED IN DEGREASING: TETRACHLOROETHYLENE,TRICHLORETHYLENE, METHYLENE CHLORIDE, 1,1,1-TRICHLOROETHANE, CARBON TETRACHLORIDE ANDCHLORINATED FLUOROCARBONS; ALL SPENT SOLVENT MIXTURES/BLENDS USED IN DEGREASING CONTAINING, BEFORE USE, A TOTAL OF TEN PERCENT OR MORE (BY VOLUME) OF ONE OR MORE OF THE ABOVE HALOGENATED SOLVENTS OR THOSE SOLVENTS LISTED IN F002, F004, AND F005; AND STILL BOTTOMS FROM THE RECOVERY OF THESE SPENT SOLVENTS AND SPENT SOLVENT MIXTURES.
F002	THE FOLLOWING SPENT HALOGENATED SOLVENTS: TETRACHLOROETHYLENE, METHYLENE CHLORIDE,TRICHLOROETHYLENE, 1,1,1-TRICHLOROETHANE,CHLOROBENZENE, 1,1,2-TRICHLORO-1,2,2-TRIFLUOROETHANE, ORTHO-DICHLOROBENZENE, TRICHLOROFLUOROMETHANE, AND 1,1,2, TRICHLOROETHANE; ALL SPENT SOLVENT MIXTURES/BLENDS CONTAINING, BEFORE USE, A TOTAL OF TEN PERCENT OR MORE (BY VOLUME) OF ONE OR MORE OF THE ABOVE HALOGENATED SOLVENTS OR THOSE SOLVENTS LISTED IN F001,F004, AND F005; AND STILL BOTTOMS FROM THE RECOVERY OF THESE SPENT SOLVENTS AND SPENT SOLVENT MIXTURES.
F003	THE FOLLOWING SPENT NON-HALOGENATED SOLVENTS: XYLENE, ACETONE, ETHYL ACETATE, ETHYL BENZENE, ETHYL ETHER, METHYL ISOBUTYL KETONE, N-BUTYL ALCOHOL, CYCLOHEXANONE, AND METHANOL; ALL SPENT SOLVENT MIXTURES/BLENDS CONTAINING, BEFORE USE, ONLY THE ABOVE SPENT NONHALOGENATED SOLVENTS; AND ALL SPENT SOLVENT MIXTURES/BLENDS CONTAINING, BEFORE USE, ONE OR MORE OF THE ABOVE NONHALOGENATED SOLVENTS, AND A TOTAL OF TEN PERCENT OR MORE (BY VOLUME) OF ONE OR MORE OF THOSE SOLVENTS LISTED IN F001, F002, F004, AND F005; AND STILL BOTTOMS FROM THE RECOVERY OF THESE SPENT SOLVENTS AND SPENT SOLVENT MIXTURES.
F004	THE FOLLOWING SPENT NONHALOGENATED SOLVENTS: CRESOLS, CRESYLIC ACID, AND NITROBENZENE; AND THE STILL BOTTOMS FROM THE RECOVERY OF THESE SOLVENTS; ALL SPENT SOLVENT MIXTURES/BLENDS CONTAINING, BEFORE USE, A TOTAL OF TEN PERCENT OR MORE (BY VOLUME) OF ONE OR MORE OF THE ABOVE NONHALOGENATED SOLVENTS OR THOSE SOLVENTS LISTED IN F001,F002, AND F005; AND STILL BOTTOMS FROM THE RECOVERY OF THESE SPENT SOLVENTS AND SPENT SOLVENT MIXTURES.
F005	THE FOLLOWING SPENT NONHALOGENATED SOLVENTS: TOLUENE, METHYL ETHYL KETONE,CARBON DISULFIDE, ISOBUTANOL, PYRIDINE,BENZENE, 2-ETHOXYETHANOL, AND 2-NITROPROPANE; ALL SPENT SOLVENT MIXTURES/BLENDS CONTAINING, BEFORE USE, A TOTAL OF TEN PERCENT OR MORE (BY VOLUME) OF ONE OR MORE OF THE ABOVE NONHALOGENATED SOLVENTS OR THOSE SOLVENTS LISTED IN F001,F002, OR F004; AND STILL BOTTOMS FROM THE RECOVERY OF THESE SPENT SOLVENTS AND SPENT SOLVENT MIXTURES.

F006	WASTEWATER TREATMENT SLUDGES FROM ELECTROPLATING OPERATIONS EXCEPT FROM THE FOLLOWING PROCESSES: (1) SULFURIC ACID ANODIZING OF ALUMINUM; (2) TIN PLATING ON CARBON STEEL; (3) ZINC PLATING (SEGREGATED BASIS) ON CARBON STEEL; (4) ALUMINUM OR ZINC-ALUMINUM PLATING ON CARBON STEEL; (5) CLEANING/STRIPPING ASSOCIATED WITH TIN, ZINC, AND ALUMINUM PLATING ON CARBON STEEL; AND (6) CHEMICAL ETCHING AND MILLING OF ALUMINUM.
F007	SPENT CYANIDE PLATING BATH SOLUTIONS FROM ELECTROPLATING OPERATIONS.
F008	PLATING BATH RESIDUES FROM THE BOTTOM OF PLATING BATHS FROM ELECTROPLATING OPERATIONS IN WHICH CYANIDES ARE USED IN THE PROCESS.
F009	SPENT STRIPPING AND CLEANING BATH SOLUTIONS FROM ELECTROPLATING OPERATIONS IN WHICH CYANIDES ARE USED IN THE PROCESS.
F010	QUENCHING BATH RESIDUES FROM OIL BATHS FROM METAL HEAT TREATING OPERATIONS IN WHICH CYANIDES ARE USED IN THE PROCESS.
F011	SPENT CYANIDE SOLUTIONS FROM SLAT BATH POT CLEANING FROM METAL HEAT TREATING OPERATIONS.
F012	QUENCHING WASTEWATER TREATMENT SLUDGES FROM METAL HEAT TREATING OPERATIONS IN WHICH CYANIDES ARE USED IN THE PROCESS.
F019	WASTEWATER TREATMENT SLUDGES FROM THE CHEMICAL CONVERSION COATING OF ALUMINUM EXCEPT FROM ZIRCONIUM PHOSPHATING IN ALUMINUM CAN WASHING WHEN SUCH PHOSPHATING IS AN EXCLUSIVE CONVERSION COATING PROCESS.
F024	PROCESS WASTES INCLUDING, BUT NOT LIMITED TO, DISTILLATION RESIDUES, HEAVY ENDS, TARS, AND REACTOR CLEAN-OUT WASTES, FROM THE PRODUCTION OF CERTAIN CHLORINATED ALIPHATIC HYDROCARBONS BY FREE RADICAL CATALYZED PROCESSES. THESE CHLORINATED ALIPHATIC HYDROCARBONS ARE THOSE HAVING CARBON CHAIN LENGTHS RANGING FROM ONE TO AND INCLUDING FIVE, WITH VARYING AMOUNTS AND POSITIONS OF CHLORINE SUBSTITUTION. (THIS LISTING DOES NOT INCLUDE WASTEWATERS, WASTEWATER TREATMENT SLUDGE, SPENT CATALYSTS, AND WASTES LISTED IN SECTIONS 261.31. OR 261.32)
F025	CONDENSED LIGHT ENDS, SPENT FILTERS AND FILTER AIDS, AND SPENT DESICCANT WASTES FROM THE PRODUCTION OF CERTAIN CHLORINATED ALIPHATIC HYDROCARBONS, BY FREE RADICAL CATALYZED PROCESSES. THESE CHLORINATED ALIPHATIC HYDROCARBONS ARE THOSE HAVING CARBON CHAIN LENGTHS RANGING FROM ONE, TO AND INCLUDING FIVE, WITH VARYING AMOUNTS AND POSITIONS OF CHLORINE SUBSTITUTION.
F032	WASTEWATERS, PROCESS RESIDUALS,PRESERVATIVE DRIPPAGE, AND SPENT FORMULATIONS FROM WOOD PRESERVING PROCESSES GENERATED AT PLANTS THAT CURRENTLY USE, OR HAVE PREVIOUSLY USED, CHLOROPHENOLIC FORMULATIONS [EXCEPT POTENTIALLY CROSS-CONTAMINATED WASTES THAT HAVE HAD THE F032 WASTE CODE DELETED IN ACCORDANCE WITH SECTION 261.35 (I.E., THE NEWLY PROMULGATED EQUIPMENT CLEANING OR REPLACEMENT STANDARDS), AND WHERE THE GENERATOR DOES NOT NOT RESUME OR INITIATE USE OF CHLOROPHENOLIC FORMULATIONS]. (THIS LISTING DOES NOT INCLUDE K001 BOTTOM SEDIMENT SLUDGE FROM THE TREATMENT OF WASTEWATER FROM WOOD PRESERVING PROCESSES THAT USE CREOSOTE AND/OR PENTACHLOROPHENOL.)
F034	WASTEWATERS, PROCESS RESIDUALS, PRESERVATIVE DRIPPAGE, AND SPENT FORMULATIONS FROM WOOD PRESERVING PROCESSES GENERATED AT PLANTS THAT USE CREOSOTE FORMULATIONS. THIS LISTING DOES NOT INCLUDE K001 BOTTOM SEDIMENT SLUDGE FROM THE TREATMENT OF WASTEWATER FROM WOOD PRESERVING PROCESSES THAT USE CREOSOTE AND/OR PENTACHLOROPHENOL.
F035	WASTEWATERS, PROCESS RESIDUALS, PRESERVATIVE DRIPPAGE, AND SPENT FORMULATIONS FROM WOOD PRESERVING PROCESSES GENERATED AT PLANTS THAT USE INORGANIC PRESERVATIVES CONTAINING ARSENIC OR CHROMIUM. THIS LISTING DOES NOT INCLUDE K001 BOTTOM SEDIMENT SLUDGE FROM THE TREATMENT OF WASTEWATER FROM WOOD PRESERVING PROCESSES THAT USE CREOSOTE AND/OR PENTACHLOROPHENOL.
F037	PETROLEUM REFINERY PRIMARY OIL/WATER/SOLIDS SEPARATION SLUDGE - ANY SLUDGE GENERATED FROM THE GRAVITATIONAL SEPARATION OF OIL/WATER/SOLIDS DURING THE STORAGE OR TREATMENT OF PROCESS WASTEWATERS AND OILY COOLING WASTEWATERS FROM PETROLEUM REFINERIES. SUCH SLUDGES INCLUDE, BUT ARE NOT LIMITED TO, THOSE GENERATED IN OIL/WATER/SOLIDS SEPARATORS; TANKS AND IMPOUNDMENTS; DITCHES AND OTHER CONVEYANCES; SUMPS; AND STORM WATER UNITS RECEIVING DRY WEATHER FLOW. SLUDGES GENERATED IN STORM WATER UNITS THAT DO NOT RECEIVE DRY WEATHER FLOW, SLUDGES GENERATED IN AGGRESSIVE BIOLOGICAL TREATMENT UNITS AS DEFINED IN SECTION 261.31(B)(2)(INCLUDING SLUDGES GENERATED IN ONE OR MORE ADDITIONAL UNITS AFTER WASTEWATERS HAVE BEEN TREATED IN AGGRESSIVE BIOLOGICAL TREATMENT UNITS), AND K051 WASTES ARE EXEMPTED FROM THIS LISTING.

F038	PETROLEUM REFINERY SECONDARY (EMULSIFIED) OIL/WATER/SOLIDS SEPARATION SLUDGE - ANY SLUDGE AND/OR FLOAT GENERATED FROM THE PHYSICAL AND/OR CHEMICAL SEPARATION OF OIL/WATER/SOLIDS IN PROCESS WASTEWATERS AND OILY COOLING WASTEWATERS FROM PETROLEUM REFINERIES. SUCH WASTES INCLUDE, BUT ARE NOT LIMITED TO, ALL SLUDGES AND FLOATS GENERATED IN INDUCED AIR FLOTATION (IAF) UNITS, TANKS AND IMPOUNDMENTS, AND ALL SLUDGES GENERATED IN DAF UNITS. SLUDGES GENERATED IN STORMWATER UNITS THAT DO NOT RECEIVE DRY WEATHER FLOW, SLUDGES GENERATED IN AGGRESSIVE BIOLOGICAL TREATMENT UNITS AS DEFINED IN SECTION 261.31(B)(2) (INCLUDING SLUDGES GENERATED IN ONE OR MORE ADDITIONAL UNITS AFTER WASTEWATERS HAVE BEEN TREATED IN AGGRESSIVE BIOLOGICAL TREATMENT UNITS), AND F037, K048, AND K051 WASTES ARE EXEMPTED FROM THIS LISTING.
F039	LEACHATE RESULTING FROM THE TREATMENT,STORAGE, OR DISPOSAL OF WASTES CLASSIFIED BY MORE THAN ONE WASTE CODE UNDER SUBPART D, OR FROM A MIXTURE OF WASTES CLASSIFIED UNDER SUBPARTS C AND D OF THIS PART. (LEACHATE RESULTING FROM THE MANAGEMENT OF ONE OR MORE OF THE FOLLOWING EPA HAZARDOUS WASTES AND NO OTHER HAZARDOUS WASTES RETAINS ITS HAZARDOUS WASTE CODE(S): F020, F021, F022, F023, F026, F027, AND/OR F028.)
K001	BOTTOM SEDIMENT SLUDGE FROM THE TREATMENT OF WASTEWATERS FROM WOOD PRESERVING PROCESSES THAT USE CREOSOTE AND/OR PENTACHLOROPHENOL.
K002	WASTEWATER TREATMENT SLUDGE FROM THE PRODUCTION OF CHROME YELLOW AND ORANGE PIGMENTS.
K003	WASTEWATER TREATMENT SLUDGE FROM THE PRODUCTION OF MOLYBDATE ORANGE PIGMENTS.
K004	WASTEWATER TREATMENT SLUDGE FROM THE PRODUCTION OF ZINC YELLOW PIGMENTS.
K005	WASTEWATER TREATMENT SLUDGE FROM THE PRODUCTION OF CHROME GREEN PIGMENTS.
K006	WASTEWATER TREATMENT SLUDGE FROM THE PRODUCTION OF CHROME OXIDE GREEN PIGMENTS (ANHYDROUS AND HYDRATED).
K007	WASTEWATER TREATMENT SLUDGE FROM THE PRODUCTION OF IRON BLUE PIGMENTS.
K008	OVEN RESIDUE FROM THE PRODUCTION OF CHROME OXIDE GREEN PIGMENTS.
K009	DISTILLATION BOTTOMS FROM THE PRODUCTION OF ACETALDEHYDE FROM ETHYLENE.
K010	DISTILLATION SIDE CUTS FROM THE PRODUCTION OF ACETALDEHYDE FROM ETHYLENE.
K011	BOTTOM STREAM FROM THE WASTEWATER STRIPPER IN THE PRODUCTION OF ACRYLONITRILE.
K013	BOTTOM STREAM FROM THE ACETONITRILE COLUMN IN THE PRODUCTION OF ACRYLONITRILE.
K014	BOTTOMS FROM THE ACETONITRILE PURIFICATION COLUMN IN THE PRODUCTION OF ACRYLONITRILE.
K015	STILL BOTTOMS FROM THE DISTILLATION OF BENZYL CHLORIDE.
K016	HEAVY ENDS OR DISTILLATION RESIDUES FROM THE PRODUCTION OF CARBON TETRACHLORIDE.
K017	HEAVY ENDS (STILL BOTTOMS) FROM THE PURIFICATION COLUMN IN THE PRODUCTION OF EPICHLOROHYDRIN.
K018	HEAVY ENDS FROM THE FRACTIONATION COLUMN IN ETHYL CHLORIDE PRODUCTION.
K019	HEAVY ENDS FROM THE DISTILLATION OF ETHYLENE DICHLORIDE IN ETHYLENE DICHLORIDE PRODUCTION.
K020	HEAVY ENDS FROM THE DISTILLATION OF VINYL CHLORIDE IN VINYL CHLORIDE MONOMER PRODUCTION.
K021	AQUEOUS SPENT ANTIMONY CATALYST WASTE FROM FLUOROMETHANE PRODUCTION.
K022	DISTILLATION BOTTOM TARS FROM THE PRODUCTION OF PHENOL/ACETONE FROM CUMENE.
K023	DISTILLATION LIGHT ENDS FROM THE PRODUCTION OF PHTHALIC ANHYDRIDE FROM NAPHTHALENE.
K024	DISTILLATION BOTTOMS FROM THE PRODUCTION OF PHTHALIC ANHYDRIDE FROM NAPHTHALENE.
K025	DISTILLATION BOTTOMS FROM THE PRODUCTION OF NITROBENZENE BY THE NITRATION OF BENZENE.
K026	STRIPPING STILL TAILS FROM THE PRODUCTION OF METHYL ETHYL PYRIDINES.
K027	CENTRIFUGE AND DISTILLATION RESIDUES FROM TOLUENE DIISOCYANATE PRODUCTION.
K028	SPENT CATALYST FROM THE HYDROCHLORINATOR REACTOR IN THE PRODUCTION OF 1,1,1-TRICHLOROETHANE.
K029	WASTE FROM THE PRODUCT STEAM STRIPPER IN THE PRODUCTION OF 1,1,1-TRICHLOROETHANE.
K030	COLUMN BOTTOMS OR HEAVY ENDS FROM THE COMBINED PRODUCTION OF TRICHLOROETHYLENE AND PERCHLOROETHYLENE.
K031	BY-PRODUCT SALTS GENERATED IN THE PRODUCTION OF MSMA AND CACODYLIC ACID.
K032	WASTEWATER TREATMENT SLUDGE FROM THE PRODUCTION OF CHLORDANE.

K033	WASTEWATER AND SCRUB WATER FROM THE CHLORINATION OF CYCLOPENTADIENE IN THE PRODUCTION OF CHLORDANE.
K034	FILTER SOLIDS FROM THE FILTRATION OF HEXACHLOROCYCLOPENTADIENE IN THE PRODUCTION OF CHLORDANE.
K035	WASTEWATER TREATMENT SLUDGES GENERATED IN THE PRODUCTION OF CREOSOTE.
K036	STILL BOTTOMS FROM TOLUENE RECLAMATION DISTILLATION IN THE PRODUCTION OF DISULFOTON.
K037	WASTEWATER TREATMENT SLUDGES FROM THE PRODUCTION OF DISULFOTON.
K038	WASTEWATER FROM THE WASHING AND STRIPPING OF PHORATE PRODUCTION.
K039	FILTER CAKE FROM THE FILTRATION OF DIETHYLPHOSPHORODITHIOIC ACID IN THE PRODUCTION OF PHORATE.
K040	WASTEWATER TREATMENT SLUDGE FROM THE PRODUCTION OF PHORATE.
K041	WASTEWATER TREATMENT SLUDGE FROM THE PRODUCTION OF TOXAPHENE.
K042	HEAVY ENDS OR DISTILLATION RESIDUES FROM THE DISTILLATION OF TETRACHLOROBENZENE IN THE PRODUCTION OF 2,4,5-T.
K043	2,6-DICHLOROPHENOL WASTE FROM THE PRODUCTION OF 2,4-D.
K048	DISSOLVED AIR FLOTATION (DAF) FLOAT FROM THE PETROLEUM REFINING INDUSTRY.
K049	SLOP OIL EMULSION SOLIDS FROM THE PETROLEUM REFINING INDUSTRY.
K050	HEAT EXCHANGER BUNDLE CLEANING SLUDGE FROM THE PETROLEUM REFINING INDUSTRY.
K051	API SEPARATOR SLUDGE FROM THE PETROLEUM REFINING INDUSTRY.
K052	TANK BOTTOMS (LEADED) FROM THE PETROLEUM REFINING INDUSTRY.
K060	AMMONIA STILL LIME SLUDGE FROM COKING OPERATIONS.
K061	EMISSION CONTROL DUST/SLUDGE FROM THE PRIMARY PRODUCTION OF STEEL IN ELECTRIC FURNACES.
K062	SPENT PICKLE LIQUOR FROM STEEL FINISHING OPERATIONS OF PLANTS THAT PRODUCE IRON OR STEEL.
K064	ACID PLANT BLOWDOWN SLURRY/SLUDGE RESULTING FROM THE THICKENING OF BLOWDOWN SLURRY FROM PRIMARY COPPER PRODUCTION.
K065	SURFACE IMPOUNDMENT SOLIDS CONTAINED IN AND DREDGED FROM SURFACE IMPOUNDMENTS AT PRIMARY LEAD SMELTING FACILITIES.
K066	SLUDGE FROM TREATMENT OF PROCESS WASTEWATER AND/OR ACID PLANT BLOWDOWN FROM PRIMARY ZINC PRODUCTION.
K069	EMISSION CONTROL DUST/SLUDGE FROM SECONDARY LEAD SMELTING.
K071	BRINE PURIFICATION MUDS FROM THE MERCURY CELL PROCESS IN CHLORINE PRODUCTION, IN WHICH SEPARATELY PREPURIFIED BRINE IS NOT USED.
K073	CHLORINATED HYDROCARBON WASTE FROM THE PURIFICATION STEP OF THE DIAPHRAGM CELL PROCESS USING GRAPHITE ANODES IN CHLORINE PRODUCTION.
K083	DISTILLATION BOTTOMS FROM ANILINE PRODUCTION.
K084	WASTEWATER TREATMENT SLUDGES GENERATED DURING THE PRODUCTION OF VETERINARY PHARMACEUTICALS FROM ARSENIC OR ORGANOARSENIC COMPOUNDS.
K085	DISTILLATION OR FRACTIONATION COLUMN BOTTOMS FROM THE PRODUCTION OF CHLOROBENZENES.
K086	SOLVENT WASHES AND SLUDGES, CAUSTIC WASHES AND SLUDGES, OR WATER WASHES AND SLUDGES FROM CLEANING TUBS AND EQUIPMENT USED IN THE FORMULATION OF INK FROM PIGMENTS, DRIERS, SOAPS, AND STABILIZERS CONTAINING CHROMIUM AND LEAD.
K087	DECANTER TANK TAR SLUDGE FROM COKING OPERATIONS.
K088	SPENT POTLINERS FROM PRIMARY ALUMINUM REDUCTION.
K090	EMISSION CONTROL DUST OR SLUDGE FROM FERROCHROMIUMSILICON PRODUCTION.
K091	EMISSION CONTROL DUST OR SLUDGE FROM FERROCHROMIUM PRODUCTION.
K093	DISTILLATION LIGHT ENDS FROM THE PRODUCTION OF PHTHALIC ANHYDRIDE FROM ORTHO-XYLENE.
K094	DISTILLATION BOTTOMS FROM THE PRODUCTION OF PHTHALIC ANHYDRIDE FROM ORTHO-XYLENE.
K095	DISTILLATION BOTTOMS FROM THE PRODUCTION OF 1,1,1-TRICHLOROETHANE.
K096	HEAVY ENDS FROM THE HEAVY ENDS COLUMN FROM THE PRODUCTION OF 1,1,1-TRICHLOROETHANE.
K097	VACUUM STRIPPER DISCHARGE FROM THE CHLORDANE CHLORINATOR IN THE PRODUCTION OF CHLORDANE.

K098	UNTREATED PROCESS WASTEWATER FROM THE PRODUCTION OF TOXAPHENE.
K099	UNTREATED WASTEWATER FROM THE PRODUCTION OF 2,4-D.
K100	WASTE LEACHING SOLUTION FROM ACID LEACHING OF EMISSION CONTROL DUST/SLUDGE FROM SECONDARY LEAD SMELTING.
K101	DISTILLATION TAR RESIDUES FROM THE DISTILLATION OF ANILINE-BASED COMPOUNDS IN THE PRODUCTION OF VETERINARY PHARMACEUTICALS FROM ARSENIC OR ORGANO-ARSENIC COMPOUNDS.
K102	RESIDUE FROM THE USE OF ACTIVATED CARBON FOR DECOLORIZATION IN THE PRODUCTION OF VETERINARY PHARMACEUTICALS FROM ARSENIC OR ORGANO-ARSENIC COMPOUNDS.
K103	PROCESS RESIDUES FROM ANILINE EXTRACTION FROM THE PRODUCTION OF ANILINE.
K104	COMBINED WASTEWATERS GENERATED FROM NITROBENZENE/ANILINE PRODUCTION.
K105	SEPARATED AQUEOUS STREAM FROM THE REACTOR PRODUCT WASHING STEP IN THE PRODUCTION OF CHLOROBENZENES.
K106	WASTEWATER TREATMENT SLUDGE FROM THE MERCURY CELL PROCESS IN CHLORINE PRODUCTION.
K107	COLUMN BOTTOMS FROM PRODUCT SEPARATION FROM THE PRODUCTION OF 1,1-DIMETHYLHYDRAZINE (UDMH) FROM CARBOXYLIC ACID HYDRAZIDES.
K108	CONDENSED COLUMN OVERHEADS FROM PRODUCT SEPARATION AND CONDENSED REACTOR VENT GASES FROM THE PRODUCTION OF 1,1-DIMETHYLHYDRAZINE FROM CARBOXYLIC ACID HYDRAZIDES.
K109	SPENT FILTER CARTRIDGES FROM PRODUCT PURIFICATION FROM THE PRODUCT OF 1,1-DIMETHYLHYDRAZINE FROM CARBOXYLIC ACID HYDRAZIDES.
K110	CONDENSED COLUMN OVERHEADS FROM INTERMEDIATE SEPARATION FROM THE PRODUCTION OF 1,1-DIMETHYLHYDRAZINE FROM CARBOXYLIC ACID HYDRAZIDES.
K111	PRODUCT WASHWATERS FROM THE PRODUCTION OF DINITROTOLUENE VIA NITRATION OF TOLUENE.
K112	REACTION BY-PRODUCT WATER FROM THE DRYING COLUMN IN THE PRODUCTION OF TOLUENEDIAMINE VIA HYDROGENATION OF DINITROTOLUENE.
K113	CONDENSED LIQUID LIGHT ENDS FROM PURIFICATION OF TOLUENEDIAMINE IN PRODUCTION OF TOLUENEDIAMINE VIA HYDROGENATION OF DINITROTOLUENE.
K114	VICINALS FROM THE PURIFICATION OF TOLUENEDIAMINE IN PRODUCTION OF TOLUENEDIAMINE VIA HYDROGENATION OF DINITROTOLUENE.
K115	HEAVY ENDS FROM PURIFICATION OF TOLUENEDIAMINE IN THE PRODUCTION OF TOLUENEDIAMINE VIA HYDROGENATION OF DINITROTOLUENE.
K117	WASTEWATER FROM THE REACTOR VENT GAS SCRUBBER IN THE PRODUCTION OF ETHYLENE DIBROMIDE VIA BROMINATION OF ETHENE.
K118	SPENT ADSORBENT SOLIDS FROM PURIFICATION OF ETHYLENE DIBROMIDE IN THE PRODUCTION OF ETHYLENE DIBROMIDE VIA BROMINATION OF ETHENE.
K123	PROCESS WASTEWATER (INCLUDING SUPERNATES, FILTRATES, AND WASHWATERS) FROM THE PRODUCTION OF ETHYLENEBISDITHIOCARBAMIC ACID AND ITS SALTS. HAZARDOUS CODE T.
K124	REACTOR VENT SCRUBBER WATER FROM THE PRODUCTION OF ETHYLENEBISDITHIOCARBAMIC ACID AND ITS SALTS. HAZARDOUS CODE T.
K125	FILTRATION, EVAPORATION, AND CENTRIFUGATION SOLIDS FROM THE PRODUCTION OF ETHYLENEBISDITHIOCARBAMIC ACID AND ITS SALTS. HAZARDOUS CODE T AND C.
K126	BAGHOUSE DUST AND FLOOR SWEEPINGS IN MILLING AND PACKAGING OPERATIONS FROM PRODUCTION OR FORMULATION OF ETHYLENEBISDITHIOCARBAMIC ACID AND ITS SALTS. HAZARDOUS CODE T.
K131	WASTEWATER FROM THE REACTOR AND SPENT SULFURIC ACID FROM THE ACID DRYER FROM THE PRODUCTION OF METHYL BROMIDE.
K132	SPENT ABSORBENT AND WASTEWATER SEPARATOR SOLIDS FROM THE PRODUCTION OF METHYL BROMIDE.
K136	STILL BOTTOMS FROM THE PURIFICATION OF ETHYLENE DIBROMIDE IN THE PRODUCTION OF ETHYLENE DIBROMIDE VIA BROMINATION OF ETHENE.
K141	PROCESS RESIDUES FROM THE RECOVERY OF COAL TAR, INCLUDING, BUT NOT LIMITED TO, TAR COLLECTING SUMP RESIDUES FROM THE PRODUCTION OF COKE FROM COAL OR THE RECOVERY OF COKE BY-PRODUCTS PRODUCED FROM COAL. THIS LISTING DOES NOT INCLUDE K087 (DECANTER TANK SLUDGE FROM COKING OPERATIONS).
K142	TANK STORAGE RESIDUES FROM THE PRODUCTION OF COKE FROM COAL OR FROM THE RECOVERY OF COKE BY-PRODUCTS FROM COAL.

K143	PROCESS RESIDUES FROM THE RECOVERY OF LIGHT OIL, INCLUDING, BUT NOT LIMITED TO, THOSE GENERATED IN STILLS, DECANTERS, AND WASH OIL RECOVERY UNITS FROM THE RECOVERY OF COKE BY-PRODUCTS PRODUCED FROM COAL.
K144	WASTEWATER SUMP RESIDUES FROM LIGHT OIL REFINING, INCLUDING, BUT NOT LIMITED TO, INTERCEPTING OR CONTAMINATION SUMP SLUDGES FROM THE RECOVERY OF COKE BY-PRODUCTS PRODUCED FROM COAL.
K145	RESIDUES FROM NAPHTHALENE COLLECTION AND RECOVERY OPERATIONS FROM THE RECOVERY OF COKE BY-PRODUCTS PRODUCED FROM COAL.
K147	TAR STORAGE RESIDUES FROM COAL TAR REFINING.
K148	RESIDUES FROM COAL TAR DISTILLATION, INCLUDING, BUT NOT LIMITED TO, STILL BOTTOMS.
K149	DISTILLATION BOTTOMS FROM THE PRODUCTION OF ALPHA (OR METHYL-) CHLORINATED TOLUNES, RING-CHLORINATED TOLUNES, BENZOL CHLORIDES, AND COMPOUNDS WITH MIXTURES OF THESE FUNCTIONAL GROUPS. [THIS WASTE DOES NOT INCLUDE STILL BOTTOMS FROM THE DISTILLATION OF BENZOL CHLORIDE]
K150	ORGANIC RESIDULES EXCLUDING SPENT CARBON ADSORBENT, FROM THE SPENT CHLORINE GAS AND HYDROCHLORIC ACID RECOVERY PROCESSES ASSOCIATED WITH THE PRODUCTION OF ALPHA (OR METHYL-) CHLORINATED TOLUNES, BENZOL CHLORIDES, AND COMPOUNDS WITH MIXTURES OF THESE FUNCTIONAL GROUPS.
K151	WASTEWATER TREATMENT SLUDGES, EXCLUDING NEUTRALIZATION AND BIOLOGICAL SLUDGES, GENERATED DURING THE TREATMENT OF WASTEWATERS FROM THE PRODUCTION OF ALPHA (OR METHYL-) CHLORINATED TOLUNES, BENZOL CHLORIDES, AND COMPOUNDS WITH MIXTURES OF THESE FUNCTIONAL GROUPS.
K171	
K172	
P022	CARBON DISULFIDE
P028	BENZENE, (CHLOROMETHYL)-
P028	BENZYL CHLORIDE
P029	COPPER CYANIDE
P029	COPPER CYANIDE CU(CN)
P054	AZIRIDINE
P054	ETHYLENEIMINE
P102	2-PROPYN-1-OL
P102	PROPARGYL ALCOHOL
U001	ACETALDEHYDE (I)
U001	ETHANAL (I)
U002	2-PROPANONE (I)
U002	ACETONE (I)
U003	ACETONITRILE (I,T)
U004	ACETOPHENONE
U004	ETHANONE, 1-PHENYL-
U005	2-ACETYLAMINOFLUORENE
U005	ACETAMIDE, N-9H-FLUOREN-2-YL
U006	ACETYL CHLORIDE (C,R,T)
U007	2-PROPENAMIDE
U007	ACRYLAMIDE
U008	2-PROPENOIC ACID (I)
U008	ACRYLIC ACID (I)
U009	2-PROPENENITRILE
U009	ACRYLONITRILE
U010	AZIRINO [2',3':3,4]PYRROLO[1,2-A]INDOLE-4,7-DIONE, 6-AMINO-8-[[(AMINOCARBONYL)OXY]METHYL]-1,1A,2,8,8A,8B-HEXAHYDRO-8A-METHOXY-5-METHYL-, [1AS-(1AALPHA, 8BETA, 8AALPHA,8BALPHA)]-
U010	MITOMYCIN C

U011	1H-1,2,4-TRIAZOL-3-AMINE
U011	AMITROLE
U012	ANILINE (I,T)
U012	BENZENAMINE (I,T)
U013	
U014	AURAMINE
U014	BENZENAMINE, 4,4'-CARBONIMIDOYLBIS[N,NDIMETHYL-
U015	AZASERINE
U015	L-SERINE, DIAZOACETATE (ESTER)
U016	BENZ[C]ACRIDINE
U017	BENZAL CHLORIDE
U017	BENZENE, (DICHLOROMETHYL)-
U018	BENZ[A]ANTHRACENE
U019	BENZENE (I,T)
U020	BENZENESULFONIC ACID CHLORIDE (C,R)
U020	BENZENESULFONYL CHLORIDE (C,R)
U021	[1,1'-BIPHENYL]-4,4'-DIAMINE
U021	BENZIDINE
U022	BENZO[A]PYRENE
U023	BENZENE, (TRICHLOROMETHYL)-
U023	BENZOTRICHLORIDE (C,R,T)
U024	DICHLOROMETHOXY ETHANE
U024	ETHANE, 1,1'-[METHYLENEBIS(OXY)]BIS[2-CHLORO-
U025	DICHLOROETHYL ETHER
U025	ETHANE, 1,1'-OXYBIS[2-CHLORO-
U026	CHLORNAPHAZIN
U026	NAPHTHALENAMINE, N,N'-BIS(2-CHLOROETHYL)-
U027	DICHLOROISOPROPYL ETHER
U027	PROPANE, 2,2'-OXYBIS[2-CHLORO-
U028	1,2-BENZENEDICARBOXYLIC ACID, BIS(2-ETHYLHEXYL) ESTER
U028	DIETHYLHEXYL PHTHALATE
U029	METHANE, BROMO-
U029	METHYL BROMIDE
U030	4-BROMOPHENYL PHENYL ETHER
U030	BENZENE, 1-BROMO-4-PHENOXY-
U031	1-BUTANOL (I)
U031	N-BUTYL ALCOHOL (I)
U032	CALCIUM CHROMATE
U032	CHROMIC ACID H2CRO4, CALCIUM SALT
U033	CARBON OXYFLUORIDE (R,T)
U033	CARBONIC DIFLUORIDE
U034	ACETALDEHYDE, TRICHLORO-
U034	CHLORAL
U035	BENZENEBUTANOIC ACID, 4-[BIS(2-CHLOROETHYL)AMINO]-
U035	CHLORAMBUCIL

U036	4,7-METHANO-1H-INDENE, 1,2,4,5,6,7,8,8-OCTACHLORO-2,3,3A,4,7,7A-HEXAHYDRO-
U036	CHLORDANE, ALPHA & GAMMA ISOMERS
U037	BENZENE, CHLORO-
U037	CHLOROBENZENE
U038	BENZENEACETIC ACID, 4-CHLORO-ALPHA-(4-CHLOROPHENYL)-ALPHA-HYDROXY-, ETHYL ESTER
U038	CHLOROBENZILATE
U039	P-CHLORO-M-CRESOL
U039	PHENOL, 4-CHLORO-3-METHYL-
U040	
U041	EPICHLOROHYDRIN
U041	OXIRANE, (CHLOROMETHYL)-
U042	2-CHLOROETHYL VINYL ETHER
U042	ETHENE, (2-CHLOROETHOXY)-
U043	ETHENE, CHLORO-
U043	VINYL CHLORIDE
U044	CHLOROFORM
U044	METHANE, TRICHLORO-
U045	METHANE, CHLORO- (I,T)
U045	METHYL CHLORIDE (I,T)
U046	CHLOROMETHYL METHYL ETHER
U046	METHANE, CHLOROMETHOXY-
U047	BETA-CHLORONAPHTHALENE
U047	NAPHTHALENE, 2-CHLORO-
U048	O-CHLOROPHENOL
U048	PHENOL, 2-CHLORO-
U049	4-CHLORO-O-TOLUIDINE, HYDROCHLORIDE
U049	BENZENAMINE, 4-CHLORO-2-METHYL-, HYDROCHLORIDE
U050	CHRYSENE
U051	CREOSOTE
U052	CRESOL (CRESYLIC ACID)
U052	PHENOL, METHYL-
U053	2-BUTENAL
U053	CROTONALDEHYDE
U054	
U055	BENZENE, (1-METHYLETHYL)- (I)
U055	CUMENE (I)
U056	BENZENE, HEXAHYDRO- (I)
U056	CYCLOHEXANE (I)
U057	CYCLOHEXANONE (I)
U058	2H-1,3,2-OXAZAPHOSPHORIN-2-AMINE, N,NBIS(2-CHLOROETHYL)TETRAHYDRO-, 2-OXIDE
U058	CYCLOPHOSPHAMIDE
U059	5,12-NAPHTHACENEDIONE, 8-ACETYL-10-[(3-AMINO-2,3,6-TRIDEOXY)-ALPHA-L-LYXOHEXOPYRANOSYL) OXY]-7,8,9,10-TETRAHYDRO-6,8,11-TRIHYDROXY-1-METHOXY-, (8S-CIS)-
U059	DAUNOMYCIN
U060	BENZENE, 1,1'-(2,2-DICHLOROETHYLIDENE)BIS[4-CHLORO-
U060	DDD

U061	BENZENE, 1,1'-(2,2,2-TRICHLOROETHYLIDENE)BIS[4-CHLORO-
U061	DDT
U062	CARBAMOTHIOIC ACID, BIS(1-METHYLETHYL)-, S-(2,3-DICHLORO-2-PROPENYL) ESTER
U062	DIALLATE
U063	DIBENZ[A,H]ANTHRACENE
U064	BENZO[RST]PENTAPHENE
U064	DIBENZO[A,I]PYRENE
U065	
U066	1,2-DIBROMO-3-CHLOROPROPANE
U066	PROPANE, 1,2-DIBROMO-3-CHLORO-
U067	ETHANE, 1,2-DIBROMO-
U067	ETHYLENE DIBROMIDE
U068	METHANE, DIBROMO-
U068	METHYLENE BROMIDE
U069	1,2-BENZENEDICARBOXYLIC ACID, DIBUTYL ESTER
U069	DIBUTYL PHTHALATE
U070	BENZENE, 1,2-DICHLORO-
U070	O-DICHLOROBENZENE
U071	BENZENE, 1,3-DICHLORO-
U071	M-DICHLOROBENZENE
U072	BENZENE, 1,4-DICHLORO-
U072	P-DICHLOROBENZENE
U073	[1,1'-BIPHENYL]-4,4'-DIAMINE, 3,3'-DICHLORO-
U073	3,3'-DICHLOROBENZIDINE
U074	1,4-DICHLORO-2-BUTENE (I,T)
U074	2-BUTENE, 1,4-DICHLORO- (I,T)
U075	DICHLORODIFLUOROMETHANE
U075	METHANE, DICHLORODIFLUORO-
U076	ETHANE, 1,1-DICHLORO-
U076	ETHYLIDENE DICHLORIDE
U077	ETHANE, 1,2-DICHLORO-
U077	ETHYLENE DICHLORIDE
U078	1,1-DICHLOROETHYLENE
U078	ETHENE, 1,1-DICHLORO-
U079	1,2-DICHLOROETHYLENE
U079	ETHENE, 1,2-DICHLORO-,(E)-
U080	METHANE, DICHLORO-
U080	METHYLENE CHLORIDE
U081	2,4-DICHLOROPHENOL
U081	PHENOL, 2,4-DICHLORO-
U082	2,6-DICHLOROPHENOL
U082	PHENOL, 2,6-DICHLORO-
U083	PROPANE, 1,2-DICHLORO-
U083	PROPYLENE DICHLORIDE
U084	1,3-DICHLOROPROPENE

U084	1-PROPENE, 1,3-DICHLORO-
U085	1,2:3,4-DIEPOXYBUTANE (I,T)
U085	2,2'-BIOXIRANE
U086	HYDRAZINE, 1,2-DIETHYL-
U086	N,N'-DIETHYLHYDRAZINE
U087	O,O-DIETHYL S-METHYL DITHIOPHOSPHATE
U087	PHOSPHORODITHIOIC ACID, O,O-DIETHYL SMETHYL ESTER
U088	1,2-BENZENEDICARBOXYLIC ACID, DIETHYL ESTER
U088	DIETHYL PHTHALATE
U089	DIETHYLSTILBESTEROL
U089	PHENOL, 4,4'-(1,2-DIETHYL-1,2-ETHENEDIYL)BIS, (E)-
U090	1,3-BENZODIOXOLE, 5-PROPYL-
U090	DIHYDROSAFROLE
U091	[1,1'-BIPHENYL]-4,4'-DIAMINE, 3,3'- DIMETHOXY-
U091	3,3'-DIMETHOXYBENZIDINE
U092	DIMETHYLAMINE (I)
U092	METHANAMINE, N-METHYL- (I)
U093	BENZENAMINE, N,N-DIMETHYL-4-(PHENYLAZO)-
U093	P-DIMETHYLAMINOAZOBENZENE
U094	7,12-DIMETHYLBENZ[A]ANTHRACENE
U094	BENZ[A]ANTHRACENE, 7,12-DIMETHYL-
U095	[1,1'-BIPHENYL]-4,4'-DIAMINE, 3,3'-DIMETHYL-
U095	3,3'-DIMETHYLBENZIDINE
U096	ALPHA,ALPHA-DIMETHYLBENZYLHYDROPEROXIDE (R)
U096	HYDROPEROXIDE, 1-METHYL-1-PHENYLETHYL-(R)
U097	CARBAMIC CHLORIDE, DIMETHYL-
U097	DIMETHYLCARBAMOYL CHLORIDE
U098	1,1-DIMETHYLHYDRAZINE
U098	HYDRAZINE, 1,1-DIMETHYL-
U099	1,2-DIMETHYLHYDRAZINE
U099	HYDRAZINE, 1,2-DIPHENYL-
U100	
U101	2,4-DIMETHYLPHENOL
U101	PHENOL, 2,4-DIMETHYL-
U102	1,2-BENZENEDICARBOXYLIC ACID, DIMETHYL ESTER
U102	DIMETHYL PHTHALATE
U103	DIMETHYL SULFATE
U103	SULFURIC ACID, DIMETHYL ESTER
U104	
U105	2,4-DINITROTOLUENE
U105	BENZENE, 1-METHYL-2,4-DINITRO-
U106	2,6-DINITROTOLUENE
U106	BENZENE, 2-METHYL-1,3-DINITRO-
U107	1,2-BENZENEDICARBOXYLIC ACID, DIOCTYL ESTER
U107	DI-N-OCTYL PHTHALATE

U108	1,4-DIETHYLENEOXIDE
U108	1,4-DIOXANE
U109	1,2-DIPHENYLHYDRAZINE
U109	HYDRAZINE, 1,2-DIPHENYL-
U110	1-PROPANIMINE, N-PROPYL-(I)
U110	DIPROPYLAMINE (I)
U111	1-PROPANAMINE, N-NITROSO-N-PROPYL-
U111	DI-N-PROPYLNITROSAMINE
U112	ACETIC ACID, ETHYL ESTER (I)
U112	ETHYL ACETATE (I)
U113	2-PROPENOIC ACID, ETHYL ESTER (I)
U113	ETHYL ACRYLATE (I)
U114	CARBAMODITHIOIC ACID, 1,2-ETHANEDIYLBIS-, SALTS & ESTERS
U114	ETHYLENEBISDITHIOCARBAMIC ACID, SALTS & ESTERS
U115	ETHYLENE OXIDE (I,T)
U115	OXIRANE (I,T)
U116	2-IMIDAZOLIDINETHIONE
U116	ETHYLENETHIOUREA
U117	ETHANE, 1,1'-OXYBIS-(I)
U117	ETHYL ETHER (I)
U118	2-PROPENOIC ACID, 2-METHYL-, ETHYL ESTER
U118	ETHYL METHACRYLATE
U119	ETHYL METHANESULFONATE
U119	METHANESULFONIC ACID, ETHYL ESTER
U120	FLUORANTHENE
U121	METHANE, TRICHLOROFLUORO-
U121	TRICHLOROMONOFLUOROMETHANE
U122	FORMALDEHYDE
U123	FORMIC ACID (C,T)
U124	FURAN (I)
U124	FURFURAN (I)
U125	2-FURANCARBOXALDEHYDE (I)
U125	FURFURAL (I)
U126	GLYCIDYLALDEHYDE
U126	OXIRANECARBOXYALDEHYDE
U127	BENZENE, HEXACHLORO-
U127	HEXACHLOROBENZENE
U128	1,3-BUTADIENE, 1,1,2,3,4,4-HEXACHLORO-
U128	HEXACHLOROBUTADIENE
U129	CYCLOHEXANE, 1,2,3,4,5,6-HEXACHLORO-, (1ALPHA, 2ALPHA, 3BETA, 4ALPHA, 5ALPHA, 6BETA)-
U129	LINDANE
U130	1,3-CYCLOPENTADIENE, 1,2,3,4,5,5-HEXACHLORO-
U130	HEXACHLOROCYCLOPENTADIENE
U131	ETHANE, HEXACHLORO-
U131	HEXACHLOROETHANE

U132	HEXACHLOROPHENE
U132	PHENOL, 2,2'-METHYLENEBIS[3,4,6-TRICHLORO-
U133	HYDRAZINE (R,T)
U134	HYDROFLUORIC ACID (C,T)
U134	HYDROGEN FLUORIDE (C,T)
U135	HYDROGEN SULFIDE
U135	HYDROGEN SULFIDE H2S
U136	ARSINIC ACID, DIMETHYL-
U136	CACODYLIC ACID
U137	INDENO[1,2,3-CD]PYRENE
U138	METHANE, IODO-
U138	METHYL IODIDE
U139	
U140	1-PROPANOL, 2-METHYL- (I,T)
U140	ISOBUTYL ALCOHOL (I,T)
U141	1,3-BENZODIOXOLE, 5-(1-PROPENYL)-
U141	ISOSAFROLE
U142	1,3,4-METHENO-2H-CYCLOBUTA[CD]PENTALEN-2-ONE, 1,1A,3,3A,4,5,5,5A,5B,6-DECACHLOROOCTAHYDRO-
U142	KEPONE
U143	2-BUTENOIC ACID, 2-METHYL-, 7-[[2,3-DIHYDROXY-2-(1-METHOXYETHYL)-3-METHYL-1-OXOBUTOXY]METHYL]-2,3,5,7A-TETRAHYDRO-1HPYRROLIZIN-1-YL ESTER, [1S-[1ALPHA(Z),7(2S*,3R*), 7AALPHA]]-
U143	LASIOCARPINE
U144	ACETIC ACID, LEAD(2+) SALT
U144	LEAD ACETATE
U145	LEAD PHOSPHATE
U145	PHOSPHORIC ACID, LEAD(2+) SALT (2:3)
U146	LEAD SUBACETATE
U146	LEAD, BIS(ACETATO-O)TETRAHYDROXYTRI-
U147	2,5-FURANDIONE
U147	MALEIC ANHYDRIDE
U148	3,6-PYRIDAZINEDIONE, 1,2-DIHYDRO-
U148	MALEIC HYDRAZIDE
U149	MALONONITRILE
U149	PROPANEDINITRILE
U150	L-PHENYLALANINE, 4-[BIS(2-CHLOROETHYL)AMINO]-
U150	MELPHALAN
U151	MERCURY
U152	2-PROPENENITRILE, 2-METHYL- (I,T)
U152	METHACRYLONITRILE (I,T)
U153	METHANETHIOL (I,T)
U153	THIOMETHANOL (I,T)
U154	METHANOL (I)
U154	METHYL ALCOHOL (I)
U155	1,2-ETHANEDIAMINE, N,N-DIMETHYL-N'-2-PYRIDINYL-N'-(2-THIENYLMETHYL)-
U155	METHAPYRILENE
U156	CARBONOCHLORIDIC ACID, METHYL ESTER, (I,T)

U156	METHYL CHLOROCARBONATE (I,T)
U157	3-METHYLCHOLANTHRENE
U157	BENZ[J]ACEANTHRYLENE, 1,2-DIHYDRO-3-METHYL-
U158	4,4'-METHYLENEBIS(2-CHLOROANILINE)
U158	BENZENAMINE, 4,4'-METHYLENEBIS[2-CHLORO-
U159	2-BUTANONE (I,T)
U159	METHYL ETHYL KETONE (MEK) (I,T)
U160	2-BUTANONE, PEROXIDE (R,T)
U160	METHYL ETHYL KETONE PEROXIDE (R,T)
U161	4-METHYL-2-PENTANONE (I)
U161	METHYL ISOBUTYL KETONE (I)
U161	PENTANOL, 4-METHYL-
U162	2-PROPENOIC ACID, 2-METHYL-, METHYL ESTER (I,T)
U162	METHYL METHACRYLATE (I,T)
U163	GUANIDINE, N-METHYL-N'-NITRO-N-NITROSO-
U163	MNNG
U164	4(1H)-PYRIMIDINONE, 2,3-DIHYDRO-6-METHYL-2-THIOXO-
U164	METHYLTHIOURACIL
U165	NAPHTHALENE
U166	1,4-NAPHTHALENEDIONE
U166	1,4-NAPHTHOQUINONE
U167	1-NAPTHALENAMINE
U167	ALPHA-NAPHTHYLAMINE
U168	2-NAPTHALENAMINE
U168	BETA-NAPHTHYLAMINE
U169	BENZENE, NITRO-
U169	NITROBENZENE (I,T)
U170	P-NITROPHENOL (I,T)
U170	PHENOL, 4-NITRO-
U171	2-NITROPROPANE (I,T)
U171	PROPANE, 2-NITRO- (I,T)
U172	1-BUTANAMINE, N-BUTYL-N-NITROSO-
U172	N-NITROSODI-N-BUTYLAMINE
U173	ETHANOL, 2,2'-(NITROSOIMINO)BIS-
U173	N-NITROSODIETHANOLAMINE
U174	ETHANAMINE, N-ETHYL-N-NITROSO-
U174	N-NITROSODIETHYLAMINE
U175	
U176	N-NITROSO-N-ETHYLUREA
U176	UREA, N-ETHYL-N-NITROSO-
U177	N-NITROSO-N-METHYLUREA
U177	UREA, N-METHYL-N-NITROSO-
U178	CARBAMIC ACID, METHYLNITROSO-, ETHYL ESTER
U178	N-NITROSO-N-METHYLURETHANE
U179	N-NITROSOPIPERIDINE

U179	PIPERIDINE, 1-NITROSO-
U180	N-NITROSOPYRROLIDINE
U180	PYRROLIDINE, 1-NITROSO-
U181	5-NITRO-O-TOLUIDINE
U181	BENZENAMINE, 2-METHYL-5-NITRO
U182	1,3,5-TRIOXANE, 2,4,6-TRIMETHYL-
U182	PARALDEHYDE
U183	BENZENE, PENTACHLORO-
U183	PENTACHLOROBENZENE
U184	ETHANE, PENTACHLORO-
U184	PENTACHLOROETHANE
U185	BENZENE, PENTACHLORONITRO-
U185	PENTACHLORONITROBENZENE (PCNB)
U186	1,3-PENTADIENE (I)
U186	1-METHYLBUTADIENE (I)
U187	ACETAMIDE, N-(4-ETHOXYPHENYL)-
U187	PHENACETIN
U188	PHENOL
U189	PHOSPHORUS SULFIDE (R)
U189	SULFUR PHOSPHIDE (R)
U190	1,3-ISOBENZOFURANDIONE
U190	PHTHALIC ANHYDRIDE
U191	2-PICOLINE
U191	PYRIDINE, 2-METHYL-
U192	BENZAMIDE, 3,5-DICHLORO-N-(1,1-DIMETHYL-2-PROPYNYL)-
U192	PRONAMIDE
U193	1,2-OXATHIOLANE, 2,2-DIOXIDE
U193	1,3-PROPANE SULTONE
U194	1-PROPANAMINE (I,T)
U194	N-PROPYLAMINE (I,T)
U196	PYRIDINE
U197	2,5-CYCLOHEXADIENE-1,4-DIONE
U197	P-BENZOQUINONE
U200	RESERPINE
U200	YOHIMBAN-16-CARBOXYLIC ACID, 11,17-DIMETHOXY-18-[(3,4,5-TRIMETHOXYBENZOYL)OXY]-, METHYL ESTER,(3BETA, 16BETA, 17ALPHA, 18BETA, 20ALPHA)-
U201	1,3-BENZENEDIOL
U201	RESORCINOL
U202	1,2-BENZISOTHIAZOL-3(2H)-ONE, 1,1-DIOXIDE, & SALTS
U202	SACCHARIN, & SALTS
U203	1,3-BENZODIOXOLE, 5-(2-PROPENYL)-
U203	SAFROLE
U204	SELENIOUS ACID
U204	SELENIUM DIOXIDE
U205	SELENIUM SULFIDE
U205	SELENIUM SULFIDE SES2 (R,T)

U206	D-GLUCOSE, 2-DEOXY-2-[[(METHYLNITROSOAMINO)-CARBONYL]AMINO]-
U206	GLUCOPYRANOSE, 2-DEOXY-2-(3-METHYL-3-NITROSOUREIDO)-,D-
U206	STREPTOZOTOCIN
U207	1,2,4,5-TETRACHLOROBENZENE
U207	BENZENE, 1,2,4,5-TETRACHLORO-
U208	1,1,1,2-TETRACHLOROETHANE
U208	ETHANE, 1,1,1,2-TETRACHLORO-
U209	1,1,2,2-TETRACHLOROETHANE
U209	ETHANE, 1,1,2,2-TETRACHLORO-
U210	ETHENE, TETRACHLORO-
U211	CARBON TETRACHLORIDE
U211	METHANE, TETRACHLORO-
U212	
U213	FURAN, TETRAHYDRO-(I)
U213	TETRAHYDROFURAN (I)
U214	ACETIC ACID, THALLIUM(1+) SALT
U214	THALLIUM(I) ACETATE
U215	CARBONIC ACID, DITHALLIUM(1+) SALT
U215	THALLIUM(I) CARBONATE
U216	THALLIUM CHLORIDE TLCL
U216	THALLIUM(I) CHLORIDE
U217	NITRIC ACID, THALLIUM(1+) SALT
U217	THALLIUM(I) NITRATE
U218	ETHANETHIOAMIDE
U218	THIOACETAMIDE
U219	THIOUREA
U220	BENZENE, METHYL-
U220	TOLUENE
U221	BENZENEDIAMINE, AR-METHYL-
U221	TOLUENEDIAMINE
U222	BENZENAMINE, 2-METHYL-, HYDROCHLORIDE
U222	O-TOLUIDINE HYDROCHLORIDE
U223	BENZENE, 1,3-DIISOCYANATOMETHYL- (R,T)
U223	TOLUENE DIISOCYANATE (R,T)
U224	
U225	BROMOFORM
U225	METHANE, TRIBROMO-
U226	ETHANE, 1,1,1-TRICHLORO-
U226	METHYL CHLOROFORM
U227	1,1,2-TRICHLOROETHANE
U227	ETHANE, 1,1,2-TRICHLORO-
U228	ETHENE, TRICHLORO-
U228	TRICHLOROETHYLENE
U229	
U230	

U231	
U232	
U233	
U234	1,3,5-TRINITROBENZENE (R,T)
U234	BENZENE, 1,3,5-TRINITRO-
U235	1-PROPANOL, 2,3-DIBROMO-, PHOSPHATE (3:1)
U235	TRIS(2,3,-DIBROMOPROPYL) PHOSPHATE
U236	2,7-NAPHTHALENEDISULFONIC ACID,3,3'-[(3,3'-DIMETHYL[1,1'-BIPHENYL]-4,4'-DIYL)BIS(AZO)BIS[5-AMINO-4-HYDROXY]-, TETRASODIUM SALT
U236	TRYPAN BLUE
U237	2,4-(1H,3H)-PYRIMIDINEDIONE, 5-[BIS(2-CHLOROETHYL)AMINO]-
U237	URACIL MUSTARD
U238	CARBAMIC ACID, ETHYL ESTER
U238	ETHYL CARBAMATE (URETHANE)
U239	BENZENE, DIMETHYL- (I,T)
U239	XYLENE (I)
U240	2,4-D, SALTS & ESTERS
U240	ACETIC ACID, (2,4-DICHLOROPHENOXY)-, SALTS & ESTERS
U242	
U243	1-PROPENE, 1,1,2,3,3,3-HEXACHLORO-
U243	HEXACHLOROPROPENE
U244	THIOPEROXYDICARBONIC DIAMIDE [(H2N)C(S)]2S2, TETRAMETHYL-
U244	THIRAM
U245	
U246	CYANOGEN BROMIDE (CN)BR
U247	BENZENE, 1,1'-(2,2,2-TRICHLOROETHYLIDENE)BIS[4-METHOXY-
U247	METHOXYCHLOR
U248	2H-1-BENZOPYRAN-2-ONE, 4-HYDROXY-3-(3-OXO-1-PHENYL-BUTYL)-, & SALTS, WHEN PRESENT AT CONCENTRATIONS OF 0.3% OR LESS
U248	WARFARIN, & SALTS, WHEN PRESENT AT CONCENTRATIONS OF 0.3% OR LESS
U249	ZINC PHOSPHIDE ZN3P2, WHEN PRESENT AT CONCENTRATIONS OF 10% OR LESS
U271	
U277	
U278	
U279	
U280	
U328	BENZENAMINE, 2-METHYL-
U328	O-TOLUIDINE
U353	BENZENAMINE, 4-METHYL-
U353	P-TOLUIDINE
U359	ETHANOL, 2-ETHOXY-
U359	ETHYLENE GLYCOL MONOETHYL ETHER
U364	BENDIOCARB PHENOL
U364	1,3,BENZODIOXOL-4-OL,2,2-DIMETHYL-,
U365	H-AZEPINE-1-CARBOTHIOIC ACID, HEXAHYDRO-, S-ETHYL ESTER
U365	MOLINATE

U366	DAZOMET
U366	2H-1,3,5-THIADIAZINE-2-THIONE, TETRAHYDRO-3,5-DIMETHYL-
U367	7-BENZOFURANOL, 2,3-DIHYDRO-2,2-DIMETHYL-
U367	CARBOFURAN PHENOL
U372	CARBAMIC ACID, 1H-BENZIMIDAZOL-2-YL, METHYL ESTER
U372	CARBENDAZIM
U373	CARBAMIC ACID, PHENYL-, 1-METHYLETHYL ESTER
U373	PROPHAM
U375	CARBAMIC ACID, BUTYL-, 3-IODO-2-PROPYNYL ESTER
U375	3-IODO-2-PROPYNYL N-BUTYLCARBAMATE
U376	CARBAMODITHIOIC ACID, DIMETHYL-, TETRAANHYDROSULFIDE WITH ORTHOTHIOSELENIOUS ACID
U376	SELENIUM, TETRAKIS(DIMETHYLDITHIOCARBAMATE)
U377	CARBAMODITHIOIC ACID, METHYL-, MONOPOTASSIUM SALT
U377	POTASSIUM N-METHYLDITHIOCARBAMATE
U378	CARBAMODITHIOIC ACID, (HYDROXYMETHYL)METHYL-, MONOPOTASSIUM SALT
U378	POTASSIUM N-HYDROXYMETHYL-N-METHYLDI-THIOCARBAMATE
U379	CARBAMODITHIOIC ACID, DIBUTYL, SODIUM SALT
U379	SODIUM DIBUTYLDITHIOCARBAMATE
U381	CARBAMODITHIOIC ACID, DIETHYL-, SODIUM SALT
U381	SODIUM DIETHYLDITHIOCARBAMATE
U382	CARBAMODITHIOIC ACID, DIMETHYL-, SODIUM SALT
U382	SODIUM DIMETHYLDITHIOCARBAMATE
U383	CARBAMODITHIOIC ACID, DIMETHYL, POTASSIUM SALT
U383	POTASSIUM DIMETHYLDITHIOCARBAMATE
U384	CARBAMODITHIOIC ACID, METHYL-, MONOSODIUM SALT
U384	METAM SODIUM
U385	CARBAMOTHIOIC ACID, DIPROPYL-, S-PROPYL ESTER
U385	VERNOLATE
U386	CARBAMOTHIOIC ACID, CYCLOHEXYETHYL-, S-ETHYL ESTER
U386	CYCLOATE
U387	CARBAMOTHIOIC ACID, DIPROPYL-, S-(PHENYLMETHYL) ESTER
U387	PROSULFOCARB
U389	CARBAMOTHIOIC ACID, BIS(1-METHYLETHYL)-, S-(2,3,3-TRICHLORO-2-PROPENYL) ESTER
U389	TRIALLATE
U390	CARBAMOTHIOIC ACID, DIPROPYL-, S-ETHYL ESTER
U390	EPTC
U391	CARBAMOTHIOIC ACID, BUTYLETHYL-, S-PROPYL ESTER
U391	PEBULATE
U392	BUTYLATE
U392	CARBAMOTHIOIC ACID, BIS(2-METHYPROPYL)-, S-ETHYL ESTER
U393	COPPER, BIS(DIMETHYLCARBAMODITHIOATO-S,SÆ)-
U393	COPPER DIMETHYLDITHIOCARBAMATE
U394	A2213
U394	ETHANIMIDOTHIOIC ACID, 2-(DIMETHYLAMINO)-N-HYDROXY-2-OXO-, METHYL ESTER
U395	DIETHYLENE GLYCOL, DICARBAMATE

U395	ETHANOL, 2,2Æ-OXYBIS-, DICARBAMATE
U396	FERBAM
U396	IRON, TRIS(DIMETHYLCARBAMODITHIATO-S,SÆ)-,
U400	BIS(PENTAMETHYLENE)TRIURAM TETRASULFIDE
U400	PIPERIDINE, 1,1Æ-(TETRATHIODICARBONOTHIOYL)-BIS-
U401	BIS(DIMETHYLTHIOCARBAMOYL) SULFIDE
U401	TETRAMETHYLTHIURAM MONOSULFIDE
U402	TETRABUTYLTHIURAM DISULFIDE
U402	THIOPEROXYDICARBONIC DIAMIDE, TETRABUTYL
U403	DISULFIRAM
U403	THIOPEROXYDICARBONIC DIAMIDE, TETRAETHYL
U404	ETHANAMINE, N,N-DIETHYL-
U404	TRIETHYLAMINE
U407	ETHYL ZIRAM
U407	ZINC, BIS(DIETHYLCARBAMODITHIOATO-S,SÆ)-
U408	
U409	CARBAMIC ACID, [1,2-PHENYLENE BIS(IMINOCARBONOTHIOL)]BIS-, DIMETHYL ESTER
U409	THIOPHANATE-METHYL
U410	ETHANIMIDOTHIOIC ACID, N,NÆ-[THIOBIS[(METHYLIMINO) CARBONYLOXY]]BIS-, DIMETHYL ESTER
U410	THIODICARB
U411	PHENOL, 2-(1-METHYLETHOXY)-, METHYLCARBAMATE
U411	PROPOXUR
UALL	
UNKN	

UNIVERSAL WASTE

WASTE TYPE:	ACCUMULATED WASTE ON-SITE:	GENERATED WASTE ON-SITE:	SOURCE TYPE:
BATTERIES	NO	NO	ANNUAL/BIENNIAL REPORT
BATTERIES	UNKNOWN	UNKNOWN	ANNUAL/BIENNIAL REPORT
LAMPS	NO	NO	ANNUAL/BIENNIAL REPORT
LAMPS	UNKNOWN	UNKNOWN	ANNUAL/BIENNIAL REPORT
PESTICIDES	NO	NO	ANNUAL/BIENNIAL REPORT
PESTICIDES	UNKNOWN	UNKNOWN	ANNUAL/BIENNIAL REPORT
MERCURY CONTAINING EQUIPMENT	NO	NO	ANNUAL/BIENNIAL REPORT
MERCURY CONTAINING EQUIPMENT	UNKNOWN	UNKNOWN	ANNUAL/BIENNIAL REPORT

CORRECTIVE ACTION AREA (RELEASE)

AREA NAME:	AIR:	GROUNDWATER:	SOIL:	SURFACE WASTE:
ENTIRE FACILITY	-----	-----	Y	-----
FACILITY-WIDE GW PLUME	-----	Y	Y	-----

CORRECTIVE ACTION EVENT

CA EVENT:	DATE:	EVENT DESCRIPTION:
CA550RC	01/28/2011	REMEDY CONSTRUCTION-REMEDY CONSTRUCTED
CA999RM	01/28/2011	CA PROCESS IS TERMINATED-REMEDIAL ACTIVITIES COMPLETE

CA400	08/04/2010	REMEDY DECISION
CA550RC	08/04/2010	REMEDY CONSTRUCTION-REMEDY CONSTRUCTED
CA725YE	10/23/2009	HUMAN EXPOSURES CONTROLLED DETERMINATION-YES, APPLICABLE AS OF THIS DATE
CA750YE	10/23/2009	RELEASE TO GW CONTROLLED DETERMINATION-YES, APPLICABLE AS OF THIS DATE
CA200	05/26/2006	INVESTIGATION COMPLETE
CA350	05/25/2006	CMS COMPLETE
CA191	08/09/2002	RFI DRAFT REPORT COMMENTS
CA191	12/27/2001	RFI DRAFT REPORT COMMENTS
CA190	12/22/1998	INVESTIGATION REPORT RECEIVED
CA725IN	09/01/1998	HUMAN EXPOSURES CONTROLLED DETERMINATION-MORE INFORMATION NEEDED
CA750IN	09/01/1998	RELEASE TO GW CONTROLLED DETERMINATION-MORE INFORMATION NEEDED
CA170	07/17/1998	INVESTIGATION SUPPLEMENTAL INFO DEEMED SATISFACT
CA150	04/15/1998	INVESTIGATION WORKPLAN APPROVED
CA155	04/15/1998	INVESTIGATION SUPPLEMENTAL INFO REQ BY AGENCY
CA110	12/19/1994	INVESTIGATION WORKPLAN RECEIVED
CA100DC	10/21/1994	RFI IMPOSITION-FOCUSED DATA COLLECTION REQ STAB EVAL
CA075LO	06/30/1992	CA PRIORITIZATION-LOW CA PRIORITY
CA225IN	03/24/1992	STABILIZATION MEASURES EVALUATION-FURTHER INVESTIGATION NECESSARY
CA050RF	03/23/1992	RFA COMPLETED-ASSESSMENT WAS A RFA
CA070YE	03/23/1992	DETERMINATION OF NEED FOR AN INVESTIGATION-INVESTIGATION IS NECESSARY

Back to Report Summary

Industrial and Hazardous Waste Corrective Action Sites (IHWCA)

MAP ID# 221 **Distance from Property: 0.87 mi. (4,594 ft.) NE**

PROGRAM ID: **32371**
RN NUMBER: **RN102069267**
NAME: **NEXEO SOLUTIONS**
ADDRESS: **3101 WOOD DR**
GARLAND, TX 75041
STATUS: **ACTIVE**
STATUS DATE: **6/26/2015**
LOCATION DESCRIPTION:
NOT REPORTED

Back to Report Summary

Industrial and Hazardous Waste Corrective Action Sites (IHWCA)

MAP ID# 222 **Distance from Property: 0.91 mi. (4,805 ft.) NE**

PROGRAM ID: **30158**
RN NUMBER: **RN100696269**
NAME: **BRENNTAG SOUTHWEST**
ADDRESS: **11344 PLANO RD**
DALLAS, TX 75243
STATUS: **INACTIVE**
STATUS DATE: **7/4/2008**
LOCATION DESCRIPTION:
11344 PLANO RD, DALLAS, TX

Back to Report Summary

Industrial and Hazardous Waste Corrective Action Sites (IHWCA)

MAP ID# 223 **Distance from Property: 0.97 mi. (5,122 ft.) N**

PROGRAM ID: **T3201**
RN NUMBER: **RN101555993**
NAME: **DALCO SOLVENTS & CHEMICALS**
ADDRESS: **2613 NATIONAL PL**
GARLAND, TX 75041
STATUS: **ACTIVE**
STATUS DATE: **1/26/2015**
LOCATION DESCRIPTION:
NOT REPORTED

Back to Report Summary

Unlocated Sites Summary

This list contains sites that could not be mapped due to limited or incomplete address information.

Database Name	Site ID#	Site Name	Address	City/State/Zip/County
IHW	84992*IHW	EVANS HOUSTON	2439 RAVENCROFT DR	GARLAND, TX 75043 DALLAS
LPST	091189	MCGUIRE FINANCIAL PROPERTY	EASTGATE DR	GARLAND, TX 75000 DALLAS

Environmental Records Definitions - FEDERAL

AIRSAFS Aerometric Information Retrieval System / Air Facility Subsystem

VERSION DATE: 10/20/14

The United States Environmental Protection Agency (EPA) modified the Aerometric Information Retrieval System (AIRS) to a database that exclusively tracks the compliance of stationary sources of air pollution with EPA regulations: the Air Facility Subsystem (AFS). Since this change in 2001, the management of the AIRS/AFS database was assigned to EPA's Office of Enforcement and Compliance Assurance.

BRS Biennial Reporting System

VERSION DATE: 12/31/11

The United States Environmental Protection Agency (EPA), in cooperation with the States, biennially collects information regarding the generation, management, and final disposition of hazardous wastes regulated under the Resource Conservation and Recovery Act of 1976 (RCRA), as amended. The Biennial Report captures detailed data on the generation of hazardous waste from large quantity generators and data on waste management practices from treatment, storage and disposal facilities. Currently, the EPA states that data collected between 1991 and 1997 was originally a part of the defunct Biennial Reporting System and is now incorporated into the RCRAInfo data system.

CDL Clandestine Drug Laboratory Locations

VERSION DATE: 01/20/16

The U.S. Department of Justice ("the Department") provides this information as a public service. It contains addresses of some locations where law enforcement agencies reported they found chemicals or other items that indicated the presence of either clandestine drug laboratories or dumpsites. In most cases, the source of the entries is not the Department, and the Department has not verified the entry and does not guarantee its accuracy. Members of the public must verify the accuracy of all entries by, for example, contacting local law enforcement and local health departments. The Department does not establish, implement, enforce, or certify compliance with clean-up or remediation standards for contaminated sites; the public should contact a state or local health department or environmental protection agency for that information.

DOCKETS EPA Docket Data

VERSION DATE: 12/22/05

The United States Environmental Protection Agency Docket data lists Civil Case Defendants, filing dates as far back as 1971, laws broken including section, violations that occurred, pollutants involved, penalties assessed and superfund awards by facility and location. Please refer to ICIS database as source of current data.

EC Federal Engineering Institutional Control Sites

VERSION DATE: 08/03/15

This database includes site locations where Engineering and/or Institutional Controls have been identified as part

of a selected remedy for the site as defined by United States Environmental Protection Agency official remedy decision documents. A site listing does not indicate that the institutional and engineering controls are currently in place nor will be in place once the remedy is complete; it only indicates that the decision to include either of them in the remedy is documented as of the completed date of the document. Institutional controls are actions, such as legal controls, that help minimize the potential for human exposure to contamination by ensuring appropriate land or resource use. Engineering controls include caps, barriers, or other device engineering to prevent access, exposure, or continued migration of contamination.

ERNSTX Emergency Response Notification System

VERSION DATE: 02/21/16

This National Response Center database contains data on reported releases of oil, chemical, radiological, biological, and/or etiological discharges into the environment anywhere in the United States and its territories. The data comes from spill reports made to the U.S. Environmental Protection Agency, U.S. Coast Guard, the National Response Center and/or the U.S. Department of Transportation.

FRSTX Facility Registry System

VERSION DATE: 02/03/16

The United States Environmental Protection Agency's Office of Environmental Information (OEI) developed the Facility Registry System (FRS) as the centrally managed database that identifies facilities, sites or places subject to environmental regulations or of environmental interest. The Facility Registry System replaced the Facility Index System or FINDS database.

HMIRSR06 Hazardous Materials Incident Reporting System

VERSION DATE: 11/08/15

The HMIRS database contains unintentional hazardous materials release information reported to the U.S. Department of Transportation located in EPA Region 6. This region includes the following states: Arkansas, Louisiana, New Mexico, Oklahoma, and Texas.

ICIS Integrated Compliance Information System (formerly DOCKETS)

VERSION DATE: 12/06/15

ICIS is a case activity tracking and management system for civil, judicial, and administrative federal Environmental Protection Agency enforcement cases. ICIS contains information on federal administrative and federal judicial cases under the following environmental statutes: the Clean Air Act, the Clean Water Act, the Resource Conservation and Recovery Act, the Emergency Planning and Community Right-to-Know Act - Section 313, the Toxic Substances Control Act, the Federal Insecticide, Fungicide, and Rodenticide Act, the Comprehensive Environmental Response, Compensation, and Liability Act, the Safe Drinking Water Act, and the Marine Protection, Research, and Sanctuaries Act.

ICISNPDES Integrated Compliance Information System National Pollutant Discharge Elimination System

VERSION DATE: 12/20/15

In 2006, the Integrated Compliance Information System (ICIS) - National Pollutant Discharge Elimination System (NPDES) became the NPDES national system of record for select states, tribes and territories. ICIS-NPDES is an information management system maintained by the United States Environmental Protection Agency's Office of Compliance to track permit compliance and enforcement status of facilities regulated by the NPDES under the Clean Water Act. ICIS-NPDES is designed to support the NPDES program at the state, regional, and national levels.

LUCIS Land Use Control Information System

VERSION DATE: 09/01/06

The LUCIS database is maintained by the U.S. Navy and contains information for former Base Realignment and Closure (BRAC) properties across the United States.

MLTS Material Licensing Tracking System

VERSION DATE: 02/12/16

MLTS is a list of approximately 8,100 sites which have or use radioactive materials subject to the United States Nuclear Regulatory Commission (NRC) licensing requirements.

NPDESR06 National Pollutant Discharge Elimination System

VERSION DATE: 04/01/07

Information in this database is extracted from the Water Permit Compliance System (PCS) database which is used by United States Environmental Protection Agency to track surface water permits issued under the Clean Water Act. This database includes permitted facilities located in EPA Region 6. This region includes the following states: Arkansas, Louisiana, New Mexico, Oklahoma, and Texas. The NPDES database was collected from December 2002 until April 2007. Refer to the PCS and/or ICIS-NPDES database as source of current data.

PADS PCB Activity Database System

VERSION DATE: 07/01/14

The PCB Activity Database System (PADS) is used by the United States Environmental Protection Agency to monitor the activities of polychlorinated biphenyls (PCB) handlers.

PCSR06 Permit Compliance System

VERSION DATE: 08/01/12

The Permit Compliance System is used in tracking enforcement status and permit compliance of facilities controlled by the National Pollutant Discharge Elimination System (NPDES) under the Clean Water Act and is maintained by the United States Environmental Protection Agency's Office of Compliance. PCS is designed to support the NPDES program at the state, regional, and national levels. This database includes permitted facilities located in EPA Region 6. This region includes the following states: Arkansas, Louisiana, New Mexico, Oklahoma, and Texas. PCS has been modernized, and no longer exists. National Pollutant Discharge Elimination System (ICIS-NPDES) data can now be found in Integrated Compliance Information System (ICIS).

RCRASC RCRA Sites with Controls

VERSION DATE: 02/23/16

This list of Resource Conservation and Recovery Act sites with institutional controls in place is provided by the U.S. Environmental Protection Agency.

SFLIENS CERCLIS Liens

VERSION DATE: 06/08/12

A Federal CERCLA ("Superfund") lien can exist by operation of law at any site or property at which United States Environmental Protection Agency has spent Superfund monies. These monies are spent to investigate and address releases and threatened releases of contamination. CERCLIS provides information as to the identity of these sites and properties. This database contains those CERCLIS sites where the Lien on Property action is complete.

SSTS Section Seven Tracking System

VERSION DATE: 12/08/14

The United States Environmental Protection Agency tracks information on pesticide establishments through the Section Seven Tracking System (SSTS). SSTS records the registration of new establishments and records pesticide production at each establishment. The Federal Insecticide, Fungicide and Rodenticide Act (FIFRA) requires that production of pesticides or devices be conducted in a registered pesticide-producing or device-producing establishment. ("Production" includes formulation, packaging, repackaging, and relabeling.)

TRI Toxics Release Inventory

VERSION DATE: 12/31/14

The Toxics Release Inventory, provided by the United States Environmental Protection Agency, includes data on toxic chemical releases and waste management activities from certain industries as well as federal and tribal facilities. This inventory contains information about the types and amounts of toxic chemicals that are released each year to the air, water, and land as well as information on the quantities of toxic chemicals sent to other facilities for further waste management.

TSCA Toxic Substance Control Act Inventory

VERSION DATE: 12/31/06

The Toxic Substances Control Act (TSCA) was enacted in 1976 to ensure that chemicals manufactured, imported, processed, or distributed in commerce, or used or disposed of in the United States do not pose any unreasonable risks to human health or the environment. TSCA section 8(b) provides the United States Environmental Protection Agency authority to "compile, keep current, and publish a list of each chemical substance that is manufactured or processed in the United States." This TSCA Chemical Substance Inventory contains non-confidential information on the production amount of toxic chemicals from each manufacturer and importer site.

NLRRCRAG No Longer Regulated RCRA Generator Facilities

VERSION DATE: 02/09/16

This database includes RCRA Generator facilities that are no longer regulated by the United States Environmental Protection Agency or do not meet other RCRA reporting requirements. This listing includes facilities that formerly generated hazardous waste.
Large Quantity Generators: Generate 1,000 kg or more of hazardous waste during any calendar month; or Generate more than 1 kg of acutely hazardous waste during any calendar month; or Generate more than 100 kg of any residue or contaminated soil, waste or other debris resulting from the cleanup of a spill, into or on any land or water, or acutely hazardous waste during any calendar month; or Generate 1 kg or less of acutely hazardous waste during any calendar month, and accumulate more than 1kg of acutely hazardous waste at any time; or Generate 100 kg or less of any residue or contaminated soil, waste or other debris resulting from the cleanup of a spill, into or on any land or water, of acutely hazardous waste during any calendar month, and accumulated more than 100 kg of that material at any time.
Small Quantity Generators: Generate more than 100 and less than 1000 kilograms of hazardous waste during any calendar month and accumulate less than 6000 kg of hazardous waste at any time; or Generate 100 kg or less of hazardous waste during any calendar month, and accumulate more than 1000 kg of hazardous waste at any time.
Conditionally Exempt Small Quantity Generators: Generate 100 kilograms or less of hazardous waste per calendar month, and accumulate 1000 kg or less of hazardous waste at any time; or Generate one kilogram or less of acutely hazardous waste per calendar month, and accumulate at any time: 1 kg or less of acutely hazardous waste; or 100 kg or less of any residue or contaminated soil, waste or other debris resulting from the cleanup of a spill, into or on any land or water, or acutely hazardous waste; or Generate 100 kg or less of any residue or contaminated soil, waste or other debris resulting from the cleanup of a spill, into or on any land or water, or acutely hazardous waste during any calendar month, and accumulate at any time: 1 kg or less of acutely hazardous waste; or 100 kg or less of any residue or contaminated soil, waste or other debris resulting from the cleanup of a spill, into or on any land or water, of acutely hazardous waste.

RCRAGR06 Resource Conservation & Recovery Act - Generator Facilities

VERSION DATE: 02/09/16

This database includes sites listed as generators of hazardous waste (large, small, and exempt) in the RCRAInfo

system. The United States Environmental Protection Agency defines RCRAInfo as the comprehensive information system which provides access to data supporting the Resource Conservation and Recovery Act (RCRA) of 1976 and the Hazardous and Solid Waste Amendments (HSWA) of 1984. RCRAInfo replaces the data recording and reporting abilities of the Resource Conservation and Recovery Information System (RCRIS) and the Biennial Reporting System (BRS). This database includes sites located in EPA Region 6. This region includes the following states: Arkansas, Louisiana, New Mexico, Oklahoma, and Texas.
Large Quantity Generators: Generate 1,000 kg or more of hazardous waste during any calendar month; or Generate more than 1 kg of acutely hazardous waste during any calendar month; or Generate more than 100 kg of any residue or contaminated soil, waste or other debris resulting from the cleanup of a spill, into or on any land or water, or acutely hazardous waste during any calendar month; or Generate 1 kg or less of acutely hazardous waste during any calendar month, and accumulate more than 1kg of acutely hazardous waste at any time; or Generate 100 kg or less of any residue or contaminated soil, waste or other debris resulting from the cleanup of a spill, into or on any land or water, of acutely hazardous waste during any calendar month, and accumulated more than 100 kg of that material at any time.
Small Quantity Generators: Generate more than 100 and less than 1000 kilograms of hazardous waste during any calendar month and accumulate less than 6000 kg of hazardous waste at any time; or Generate 100 kg or less of hazardous waste during any calendar month, and accumulate more than 1000 kg of hazardous waste at any time.
Conditionally Exempt Small Quantity Generators: Generate 100 kilograms or less of hazardous waste per calendar month, and accumulate 1000 kg or less of hazardous waste at any time; or Generate one kilogram or less of acutely hazardous waste per calendar month, and accumulate at any time: 1 kg or less of acutely hazardous waste; or 100 kg or less of any residue or contaminated soil, waste or other debris resulting from the cleanup of a spill, into or on any land or water, or acutely hazardous waste; or Generate 100 kg or less of any residue or contaminated soil, waste or other debris resulting from the cleanup of a spill, into or on any land or water, or acutely hazardous waste during any calendar month, and accumulate at any time: 1 kg or less of acutely hazardous waste; or 100 kg or less of any residue or contaminated soil, waste or other debris resulting from the cleanup of a spill, into or on any land or water, of acutely hazardous waste.

RCRANGR06 Resource Conservation & Recovery Act - Non-Generator Facilities

VERSION DATE: 02/09/16

This database identifies RCRAInfo system sites that only handle hazardous waste, such as transporters, without generating any amount hazardous waste. The United States Environmental Protection Agency defines RCRAInfo as the comprehensive information system which provides access to data supporting the Resource Conservation and Recovery Act (RCRA) of 1976 and the Hazardous and Solid Waste Amendments (HSWA) of 1984. RCRAInfo replaces the data recording and reporting abilities of the Resource Conservation and Recovery Information System (RCRIS) and the Biennial Reporting System (BRS). This database includes sites located in EPA Region 6. This region includes the following states: Arkansas, Louisiana, New Mexico, Oklahoma, and Texas.

HISTPST Historical Gas Stations

VERSION DATE: NR

This historic directory of service stations is provided by the Cities Service Company. The directory includes

Cities Service filling stations that were located throughout the United States in 1930.

BF Brownfields Management System

VERSION DATE: 01/28/16

Brownfields are real property, the expansion, redevelopment, or reuse of which may be complicated by the presence or potential presence of a hazardous substance, pollutant, or contaminant. Cleaning up and reinvesting in these properties takes development pressures off of undeveloped, open land, and both improves and protects the environment. The United States Environmental Protection Agency maintains this database to track activities in the various brown field grant programs including grantee assessment, site cleanup and site redevelopment. This database included tribal brownfield sites.

DNPL Delisted National Priorities List

VERSION DATE: 07/22/15

This database includes sites from the United States Environmental Protection Agency's Final National Priorities List (NPL) where remedies have proven to be satisfactory or sites where the original analyses were inaccurate, and the site is no longer appropriate for inclusion on the NPL, and final publication in the Federal Register has occurred.

NLRRCRAT No Longer Regulated RCRA Non-CORRACTS TSD Facilities

VERSION DATE: 02/09/16

This database includes RCRA Non-Corrective Action TSD facilities that are no longer regulated by the United States Environmental Protection Agency or do not meet other RCRA reporting requirements. This listing includes facilities that formerly treated, stored or disposed of hazardous waste.

ODI Open Dump Inventory

VERSION DATE: 06/01/85

The open dump inventory was published by the United States Environmental Protection Agency. An "open dump" is defined as a facility or site where solid waste is disposed of which is not a sanitary landfill which meets the criteria promulgated under section 4004 of the Solid Waste Disposal Act (42 U.S.C. 6944) and which is not a facility for disposal of hazardous waste. This inventory has not been updated since June 1985.

RCRAT Resource Conservation & Recovery Act - Non-CORRACTS Treatment, Storage & Disposal Facilities

VERSION DATE: 02/09/16

This database includes Non-Corrective Action sites listed as treatment, storage and/or disposal facilities of hazardous waste in the RCRAInfo system. The United States Environmental Protection Agency defines RCRAInfo as the comprehensive information system which provides access to data supporting the Resource Conservation and Recovery Act (RCRA) of 1976 and the Hazardous and Solid Waste Amendments (HSWA) of

1984. RCRAInfo replaces the data recording and reporting abilities of the Resource Conservation and Recovery Information System (RCRIS) and the Biennial Reporting System (BRS).

SEMS Superfund Enterprise Management System

VERSION DATE: 03/07/16

The U.S. Environmental Protections Agency's (EPA) Office of Solid Waste and Emergency Response, Office of Superfund Remediation and Technology Innovation (OSRTI), has implemented The Superfund Enterprise Management System (SEMS), formerly known as CERCLIS (Comprehensive Environmental Response, Compensation and Liability Information System) to track and report on clean-up and enforcement activities taking place at Superfund sites. SEMS represents a joint development and ongoing collaboration between Superfund's Remedial, Removal, Federal Facilities, Enforcement and Emergency Response programs.

SEMSARCH Superfund Enterprise Management System Archived Site Inventory

VERSION DATE: 03/16/16

The Superfund Enterprise Management System Archive listing (SEMS-ARCHIVE) has replaced the CERCLIS NFRAP reporting system in 2015. This listing reflect sites that have been assessed and no further remediation is planned and is of no further interest under the Superfund program.

DOD Department of Defense Sites

VERSION DATE: 06/21/10

This information originates from the National Atlas of the United States Federal Lands data, which includes lands owned or administered by the Federal government. Army DOD, Army Corps of Engineers DOD, Air Force DOD, Navy DOD and Marine DOD areas of 640 acres or more are included.

FUDS Formerly Used Defense Sites

VERSION DATE: 06/01/15

The Formerly Used Defense Sites (FUDS) inventory includes properties previously owned by or leased to the United States and under Secretary of Defense Jurisdiction, as well as Munitions Response Areas (MRAs). The remediation of these properties is the responsibility of the Department of Defense. This data is provided by the U.S. Army Corps of Engineers (USACE), the boundaries/polygon data are based on preliminary findings and not all properties currently have polygon data available. DISCLAIMER: This data represents the results of data collection/processing for a specific USACE activity and is in no way to be considered comprehensive or to be used in any legal or official capacity as presented on this site. While the USACE has made a reasonable effort to insure the accuracy of the maps and associated data, it should be explicitly noted that USACE makes no warranty, representation or guaranty, either expressed or implied, as to the content, sequence, accuracy, timeliness or completeness of any of the data provided herein. For additional information on Formerly Used Defense Sites please contact the USACE Public Affairs Office at (202) 528-4285.

NLRRCRAC No Longer Regulated RCRA Corrective Action Facilities

VERSION DATE: 02/09/16

This database includes RCRA Corrective Action facilities that are no longer regulated by the United States Environmental Protection Agency or do not meet other RCRA reporting requirements.

NPL National Priorities List

VERSION DATE: 12/15/15

This database includes United States Environmental Protection Agency (EPA) National Priorities List sites that fall under the EPA's Superfund program, established to fund the cleanup of the most serious uncontrolled or abandoned hazardous waste sites identified for possible long-term remedial action.

PNPL Proposed National Priorities List

VERSION DATE: 07/22/15

This database contains sites proposed to be included on the National Priorities List (NPL) in the Federal Register. The United States Environmental Protection Agency investigates these sites to determine if they may present long-term threats to public health or the environment.

RCRAC Resource Conservation & Recovery Act - Corrective Action Facilities

VERSION DATE: 02/09/16

This database includes all hazardous waste sites with ongoing corrective action activity and where corrective action is statutorily required to be address but have not had corrective action imposed in the RCRAInfo system. The Corrective Action Program requires owners or operators of RCRA facilities (or treatment, storage, and disposal facilities) to investigate and cleanup contamination in order to protect human health and the environment. The United States Environmental Protection Agency defines RCRAInfo as the comprehensive information system which provides access to data supporting the Resource Conservation and Recovery Act (RCRA) of 1976 and the Hazardous and Solid Waste Amendments (HSWA) of 1984. RCRAInfo replaces the data recording and reporting abilities of the Resource Conservation and Recovery Information System (RCRIS) and the Biennial Reporting System (BRS).

RCRASUBC Resource Conservation & Recovery Act - Subject to Corrective Action Facilities

VERSION DATE: 02/09/16

This database includes hazardous waste sites which are potentially subject to corrective action regardless of whether they have correction action underway, plus any sites showing a corrective action event of RFI or beyond in the RCRAInfo system. Sites conducting corrective action under analogous state authorities are also included. The United States Environmental Protection Agency defines RCRAInfo as the comprehensive information system which provides access to data supporting the Resource Conservation and Recovery Act (RCRA) of 1976 and the Hazardous and Solid Waste Amendments (HSWA) of 1984. RCRAInfo replaces the data recording and

reporting abilities of the Resource Conservation and Recovery Information System (RCRIS) and the Biennial Reporting System (BRS).

RODS Record of Decision System

VERSION DATE: 07/01/13

These decision documents maintained by the United States Environmental Protection Agency describe the chosen remedy for NPL (Superfund) site remediation. They also include site history, site description, site characteristics, community participation, enforcement activities, past and present activities, contaminated media, the contaminants present, and scope and role of response action.

Environmental Records Definitions - STATE (TX)

GWCC Groundwater Contamination Cases

VERSION DATE: 12/31/14

This report contains a listing of groundwater contamination cases which were documented for the 2013 calendar year. Texas Water Code, Section 26.406 requires the annual report to describe the current status of groundwater monitoring activities conducted or required by each agency at regulated facilities or associated with regulated activities. The agencies reporting these contamination cases include the Texas Commission on Environmental Quality, Railroad Commission of Texas, Texas Alliance of Groundwater Districts, and Department of State Health Services.

HISTGWCC Historic Groundwater Contamination Cases

VERSION DATE: 12/31/12

This historic report contains all agency groundwater contamination cases documented from 1994 to 2012. The agencies that reported these contamination cases included the Texas Commission on Environmental Quality, Railroad Commission of Texas, Texas Alliance of Groundwater Districts, and Department of State Health Services.

LIENS TCEQ Liens

VERSION DATE: 09/23/15

Liens filed upon State and/or Federal Superfund Sites by the Texas Commission on Environmental Quality.

MSD Municipal Setting Designations

VERSION DATE: 01/19/16

The Texas Commission on Environmental Quality defines an MSD as an official state designation given to property within a municipality or its extraterritorial jurisdiction that certifies that designated groundwater at the property is not used as potable water, and is prohibited from future use as potable water because that groundwater is contaminated in excess of the applicable potable-water protective concentration level. The prohibition must be in the form of a city ordinance, or a restrictive covenant that is enforceable by the city and filed in the property records. The MSD property can be a single property, multi-property, or a portion of property.

NOV Notice of Violations

VERSION DATE: 02/24/16

This database containing Notice of Violations (NOV) is maintained by the Texas Commission on Environmental Quality. An NOV is a written notification that documents and communicates violations observed during an inspection to the business or individual inspected.

SIEC01 State Institutional/Engineering Control Sites

VERSION DATE: 03/14/16

The Texas Risk Reduction Program (TRRP) requires the placement of institutional controls (e.g., deed notices or restrictive covenants) on affected property in different circumstances as part of completing a response action. In its simplest form, an institutional control (IC) is a legal document that is recorded in the county deed records. In certain circumstances, local zoning or ordinances can serve as an IC. This listing may also include locations where Engineering Controls are in effect, such as a cap, barrier, or other engineering device to prevent access, exposure, or continued migration of contamination. The sites included on this list are regulated by various programs of the Texas Commission on Environmental Quality (TCEQ).

SPILLS Spills Listing

VERSION DATE: 02/16/16

This Texas Commission on Environmental Quality database includes releases of hazardous or potentially hazardous materials into the environment.

TIERII Tier I I Chemical Reporting Program Facilities

VERSION DATE: 12/31/12

The Texas Tier II Chemical Reporting Program in the Department of State Health Services (DSHS) is the state repository for EPCRA-required Emergency Planning Letters (EPLs), which are one-time notifications to the state from facilities that have certain extremely hazardous chemicals in specified amounts. The Program is also the state repository for EPCRA/state-required hazardous chemical inventory reports called Texas Tier Two Reports. This data contains those facility reports for the 2005 through the 2012 calendar years.

DCR Dry Cleaner Registration Database

VERSION DATE: 01/30/16

The database includes dry cleaning drop stations and facilities registered with the Texas Commission on Environmental Quality.

IHW Industrial and Hazardous Waste Sites

VERSION DATE: 04/01/16

Owner and facility information is included in this database of permitted and non-permitted industrial and hazardous waste sites. Industrial waste is waste that results from or is incidental to operations of industry, manufacturing, mining, or agriculture. Hazardous waste is defined as any solid waste listed as hazardous or possesses one or more hazardous characteristics as defined in federal waste regulations. The IHW database is maintained by the Texas Commission on Environmental Quality.

Environmental Records Definitions - STATE (TX)

PIHW Permitted Industrial Hazardous Waste Sites

VERSION DATE: 04/01/16

Owner and facility information is included in this database of all permitted industrial and hazardous waste sites. Industrial waste is waste that results from or is incidental to operations of industry, manufacturing, mining, or agriculture. Hazardous waste is defined as any solid waste listed as hazardous or possesses one or more hazardous characteristics as defined in federal waste regulations. Permitted IHW facilities are regulated under 30 Texas Administrative Code Chapter 335 in addition to federal regulations. The IHW database is maintained by the Texas Commission on Environmental Quality.

PST Petroleum Storage Tanks

VERSION DATE: 04/01/16

The Petroleum Storage Tank database is administered by the Texas Commission on Environmental Quality (TCEQ). Both Underground storage tanks (USTs) and Aboveground storage tanks (ASTs) are included in this report. Petroleum Storage Tank registration has been a requirement with the TCEQ since 1986.

APAR Affected Property Assessment Reports

VERSION DATE: 02/02/16

As regulated by the Texas Commission on Environmental Quality, an Affected Property Assessment Report is required when a person is addressing a release of chemical of concern (COC) under 30 TAC Chapter 350, the Texas Risk Reduction Program (TRRP). The purpose of the APAR is to document all relevant affected property information to identify all release sources and COCs, determine the extent of all COCs, identify all transport/exposure pathways, and to determine if any response actions are necessary. The Texas Administrative Code Title 30 §350.4(a)(1) defines affected property as the entire area (i.e. on-site and off-site; including all environmental media) which contains releases of chemicals of concern at concentrations equal to or greater than the assessment level applicable for residential land use and groundwater classification.

BSA Brownfields Site Assessments

VERSION DATE: 03/14/16

The Brownfields Site Assessments database is maintained by the Texas Commission on Environmental Quality (TCEQ). The TCEQ, in close partnership with the U.S. Environmental Protection Agency (EPA) and other federal, state, and local redevelopment agencies, and stakeholders, is facilitating cleanup, transferability, and revitalization of brownfields through the development of regulatory, tax, and technical assistance tools.

CALF Closed & Abandoned Landfill Inventory

VERSION DATE: 11/01/05

The Texas Commission on Environmental Quality, under a contract with Texas State University, and in cooperation with the 24 regional Council of Governments (COGs) in the State, has located over 4,000 closed

and abandoned municipal solid waste landfills throughout Texas. This listing contains "unauthorized sites". Unauthorized sites have no permit and are considered abandoned. The information available for each site varies in detail and this historical information is not updated. Please refer to the specific regional COG for the most current information.

DCRPS Dry Cleaner Remediation Program Sites

VERSION DATE: 03/01/16

This list of DCRP sites is provided by the Texas Commission on Environmental Quality (TCEQ). According to the TCEQ, the Dry Cleaner Remediation Program (DCRP) establishes a prioritization list of dry cleaner sites and administers the Dry Cleaning Remediation fund to assist with remediation of contamination caused by dry cleaning solvents.

IOP Innocent Owner / Operator Database

VERSION DATE: 03/14/16

Texas Innocent Owner / Operator (IOP), created by House Bill 2776 of the 75th Legislature, provides a certificate to an innocent owner or operator if their property is contaminated as a result of a release or migration of contaminants from a source or sources not located on the property, and they did not cause or contribute to the source or sources of contamination. The IOP database is maintained by the Texas Commission on Environmental Quality.

LPST Leaking Petroleum Storage Tanks

VERSION DATE: 03/07/16

The Leaking Petroleum Storage Tank listing is derived from the Petroleum Storage Tank (PST) database and is maintained by the Texas Commission on Environmental Quality. This listing includes aboveground and underground storage tank facilities with reported leaks.

MSWLF Municipal Solid Waste Landfill Sites

VERSION DATE: 01/29/16

The municipal solid waste landfill database is provided by the Texas Commission on Environmental Quality. This database includes active landfills and inactive landfills, where solid waste is treated or stored.

RRCVCP Railroad Commission VCP and Brownfield Sites

VERSION DATE: 01/20/16

According to the Railroad Commission of Texas, their Voluntary Cleanup Program (RRC-VCP) provides an incentive to remediate Oil & Gas related pollution by participants as long as they did not cause or contribute to the contamination. Applicants to the program receive a release of liability to the state in exchange for a successful cleanup.

RWS Radioactive Waste Sites

VERSION DATE: 07/11/06

This Texas Commission on Environmental Quality database contains all sites in the State of Texas that have been designated as Radioactive Waste sites.

VCP Voluntary Cleanup Program Sites

VERSION DATE: 03/14/16

The Texas Voluntary Cleanup Program (VCP) provides administrative, technical, and legal incentives to encourage the cleanup of contaminated sites in Texas. Since all non-responsible parties, including future lenders and landowners, receive protection from liability to the state of Texas for cleanup of sites under the VCP, most of the constraints for completing real estate transactions at those sites are eliminated. As a result, many unused or underused properties may be restored to economically productive or community beneficial uses. The VCP database is maintained by the Texas Commission on Environmental Quality.

WMRF Recycling Facilities

VERSION DATE: 11/01/12

This listing of recycling facilities is provided by the Texas Commission on Environmental Quality's Recycle Texas Online service. The company information provided in this database is self-reported. Since recyclers post their own information, a facility or company appearing on the list does not imply that it is in compliance with TCEQ regulations or other applicable laws. This database is no longer maintained and includes the last compilation of the program participants before the Recycle Texas Online program was closed.

IHWCA Industrial and Hazardous Waste Corrective Action Sites

VERSION DATE: 03/21/16

This database is provided by the Texas Commission on Environmental Quality (TCEQ). According to the TCEQ, the mission of the industrial and hazardous waste corrective action program is to oversee the cleanup of sites contaminated from industrial and municipal hazardous and industrial nonhazardous wastes. The goals of this program are to: Ensure that sites are assessed and remediated to levels that protect human health and the environment; Verify that waste management units or facilities are taken out of service and closed properly; and to Facilitate revitalization of contaminated properties.

SF State Superfund Sites

VERSION DATE: 07/02/15

The state Superfund program mission is to remediate abandoned or inactive sites within the state that pose an unacceptable risk to public health and safety or the environment, but which do not qualify for action under the federal Superfund program (NPL - National Priority Listing). As required by the Texas Solid Waste Disposal Act, Texas Health and Safety Code, Chapter 361, the Texas Commission on Environmental Quality identifies and

evaluates these facilities for inclusion on the state Superfund registry. This registry includes any recent developments and the anticipated action for these sites.

Environmental Records Definitions - TRIBAL

USTR06 Underground Storage Tanks On Tribal Lands

VERSION DATE: 05/13/15

This database, provided by the United States Environmental Protection Agency (EPA), contains underground storage tanks on Tribal lands located in EPA Region 6. This region includes the following states: Arkansas, Louisiana, New Mexico, Oklahoma, and Texas.

LUSTR06 Leaking Underground Storage Tanks On Tribal Lands

VERSION DATE: 04/01/15

This database, provided by the United States Environmental Protection Agency (EPA), contains leaking underground storage tanks on Tribal lands located in EPA Region 6. This region includes the following states: Arkansas, Louisiana, New Mexico, Oklahoma, and Texas.

ODINDIAN Open Dump Inventory on Tribal Lands

VERSION DATE: 11/08/06

This Indian Health Service database contains information about facilities and sites on tribal lands where solid waste is disposed of, which are not sanitary landfills or hazardous waste disposal facilities, and which meet the criteria promulgated under section 4004 of the Solid Waste Disposal Act (42 U.S.C. 6944).

INDIANRES Indian Reservations

VERSION DATE: 01/01/00

The Department of Interior and Bureau of Indian Affairs maintains this database that includes American Indian Reservations, off-reservation trust lands, public domain allotments, Alaska Native Regional Corporations and Recognized State Reservations.

Community Impacts Assessment Report

Community Impacts Assessment Technical Report Form

Reset Form

Project Name: Interstate Highway (IH) 635 LBJ East Ultimate Project

CSJ Number: 2374-01-137, 2374-01-180, 2374-01-183, 2374-02-144, & 2374-02-053

District(s): Dallas

County(ies): Dallas

COMMUNITY PROFILE

Attach a map showing the community study area boundaries as well as the locations of any community facilities in the area (schools, places of worship, health care facilities, recreation centers, social services, libraries, etc).

I. General Information

What is the location of the community that may be impacted?

The Community Impacts Assessment (CIA) study area is comprised of 63 Census block groups that encompass the proposed project area (see the attached Community Facilities Map and Census Geography Map). The total acreage for the study area is13,864 acres. The CIA study area is in Dallas County and is located in the municipalities of Dallas, Garland, Mesquite, and Richardson. The CIA study area is mostly developed, and consists of a mixture of commercial/retail, single/ multi family residential, industrial, and cemetery.

II. Project Description

Briefly describe the proposed project.

Re-Evaluation consultation is being conducted for the proposed reconstruction and improvement to an 11.2-mile section of IH 635 in Dallas County, Texas (see the attached Project Location Map on Aerial Photograph and Project on USGS Topographic Map). The proposed project extends along IH 635 through portions of the cities of Dallas, Garland, and Mesquite. The original IH 635 Environmental Assessment (EA) received environmental clearance through a Federal Highway Administration (FHWA) Finding of No Significant Impact (FONSI) issued on January 30, 2003. The purpose of this technical report is to incorporate the latest Census (2010)/ACS (2010-2014) data for environmental justice populations; update the number of relocations/displacements from 14 establishments to 16 building displacements, 2 canopies located on commercial properties, and 16 billboard displacements; and address the presence of limited English proficiency populations in the study area.

Proposed Design
The proposed IH 635 improvements from east of US 75 to Miller Road would include constructing five 12-foot-wide general-purpose lanes in each direction, two 12-foot-wide tolled-managed lanes in each direction, and two to three frontage road lanes in each direction (see the attached Project Typical Sections and Project Plan View Map). From near Royal Lane/Miller Road to La Prada Drive, the proposed project would provide five general-purpose lanes in each direction, two non-tolled express lanes in each direction, and two to three frontage road lanes in each direction. From La Prada Drive to south of IH 30, the project would reconstruct IH 635 to provide lane balance transitions between the general purpose lanes, proposed express lanes, and IH 30 interchange. Auxiliary lanes would be provided as needed to accommodate traffic demand volumes associated with ramp movements. The general purpose lanes would include 10-foot-wide outside and inside shoulders. The tolled managed/express lanes would include 10-foot-wide outside shoulders and 4-foot wide inside shoulders. The proposed project would also include the construction of general purpose lane ramps, tolled managed/express lane ramps, and direct-connecting ramps between IH 30 and IH 635. The proposed frontage roads along IH 635 would typically consist of 11-foot wide inside lane(s) and a 14-foot-wide outside shared use lane in each direction. Inside curb offsets would vary from 1 to 2-feet wide. Outside curb offsets adjacent to shared use lanes would be 2-feet wide. Continuous sidewalks would be provided along the proposed frontage roads.

The proposed IH 30 improvements (from west of Gus Thomasson Road to east of Galloway Avenue) would include constructing three to four 12-foot-wide general purpose lanes. Auxiliary lanes would be constructed as needed to accommodate traffic demand volumes associated with ramp movements. The general purpose lanes would include 10-foot-wide outside and inside shoulders. Two to three continuous frontage road lanes would be constructed in each direction, which would typically consist of 11-foot wide inside lane(s) and a 14-foot wide outside shared use lane in each direction. Inside curb offsets would vary from 1 to 2-feet wide and outside curb offsets adjacent to shared use lanes would be 2-feet wide. Continuous sidewalks would be provided along the proposed frontage roads.

The proposed project includes the construction of multiple noise walls located along the project corridor, where reasonable and feasible. The project would require approximately 16.3 acres of proposed ROW as well as 0.5 acres of temporary construction easements and 9.1 acres of drainage easements. Proposed ROW acquisition would be conducted in accordance with the Uniform Relocation Assistance and Real Property Acquisition Policies Act of 1970, as amended.

III. General Character of the Community

What is the name and general character of the community (scattered rural, planned suburban, urban, mixed use)?

The CIA study area consists of the Cities of Dallas, Garland, Richardson, and Mesquite. The general character is urban and mixed use. Based on recent aerial imagery (2015-2016), existing development in the City of Dallas within the CIA study area is primarily single family residential, followed by industrial and multi family residential with some commercial/retail, educational facilities, parkland, and recreational facilities. Development in Garland within the CIA study area is primarily industrial, followed by single family residential and commercial/retail. Development in Mesquite within the CIA study area is primarily single family residential followed by commercial/retail and educational facilities. A small portion of the City of Richardson is located within the CIA study area and existing development is predominantly commercial/retail followed by single and multi family residential.

Describe the community facilities (shown on attached map) in the area:

Name of Facility	Type of Facility	Public or private?	Does the facility serve a specific population? If so, who?	Additional details, if necessary
AIKIN ELEMENTARY SCHOOL	SCHOOL	Public	CHILDREN	
EVOLUTION ACADEMY CHARTER SCHOOL	SCHOOL	Public	CHILDREN	
FLORENCE ELEMENTARY SCHOOL	SCHOOL	Public	CHILDREN	
HAMILTON PARK PACESETTER MAGNET SCHOOL	SCHOOL	Public	CHILDREN	
LAKE HIGHLANDS JUNIOR HIGH SCHOOL	SCHOOL	Public	CHILDREN	
LAKE HIGHLANDS HIGH SCHOOL	SCHOOL	Public	CHILDREN	

Reset Form

Name of Facility	Type of Facility	Public or private?	Does the facility serve a specific population? If so, who?	Additional details, if necessary
FOREST LANE ACADEMY	SCHOOL	Public	CHILDREN	
HIGHLAND MEADOWS ELEMENTARY SCHOOL	SCHOOL	Public	CHILDREN	
LARRY G. SMITH ELEMENTARY SCHOOL	SCHOOL	Public	CHILDREN	
LAWRENCE ELMENTARY SCHOOL	SCHOOL	Public	CHILDREN	
MCKENZIE ELEMENTARY SCHOOL	SCHOOL	Public	CHILDREN	
PARK CREST ELEMENTARY SCHOOL	SCHOOL	Public	CHILDREN	
ROACH ELEMENTARY SCHOOL	SCHOOL	Public	CHILDREN	
SAM HOUSTON MIDDLE SCHOOL	SCHOOL	Public	CHILDREN	
SKYVIEW ELEMENTARY SCHOOL	SCHOOL	Public	CHILDREN	
THURGOOD MARSHALL ELEMENTARY SCHOOL	SCHOOL	Public	CHILDREN	
WALLACE ELMENTARY SCHOOL	SCHOOL	Public	CHILDREN	
MONTCLAIR ELEMENTARY SCHOOL	SCHOOL	Public	CHILDREN	
RICHLAND COLLEGE	COMMUNITY COLLEGE	Public	HIGH SCHOOL AND COLLEGE-AGE STUDENTS	
SHANDS ELEMENTARY SCHOOL	SCHOOL	Public	CHILDREN	
DALLAS CHRISTIAN SCHOOL	SCHOOL	Private	CHILDREN	

Reset Form

CHILDREN'S PARADISE LEARNING CENTER	DAY CARE	Public	CHILDREN	
FOREST LANE KINDER CARE	DAY CARE	Public	CHILDREN	
BRIGHT STAR CHILD CARE	DAY CARE	Public	CHILDREN	
CHILDREN'S VILLAGE DEVELOPMENT	DAY CARE	Public	CHILDREN	
KID'S COUNTRY CHILD CARE CENTER	DAY CARE	Public	CHILDREN	
1ST HERITAGE WAY ADULT DAY CENTER	SENIOR CENTER	Public	SENIOR CITIZENS	
BROOKDALE AT LAKE HIGHLANDS	SENIOR CENTER	Public	SENIOR CITIZENS	
ST. STEPHEN UNITED METHODIST	PLACE OF WORSHIP	Public	NO	
GRAND VIEW BAPTIST CHURCH	PLACE OF WORSHIP	Public	NO	
HAMILTON PARK UINTED METHODIST CHURCH	PLACE OF WORSHIP	Public	NO	
NORTH DALLAS COMMUNITY BIBLE FELLOWSHIP	PLACE OF WORSHIP	Public	NO	
TRINITY FELLOWSHIP CHURCH	PLACE OF WORSHIP	Public	NO	
RESTORATION MINISTRIES	PLACE OF WORSHIP	Public	NO	
CALVARY LUTHERAN CHURCH	PLACE OF WORSHIP	Public	NO	
BETHANY LUTHERAN CHURCH	PLACE OF WORSHIP	Public	NO	
CHURCH OF CHRIST	PLACE OF WORSHIP	Public	NO	
SHILOH WORSHIP CENTER	PLACE OF WORSHIP	Public	NO	
BETHEL LUTHERAN CHURCH	PLACE OF WORSHIP	Public	NO	

Reset Form

RIDGE POINT FELLOWSHIP	PLACE OF WORSHIP	Public	NO	
IGLESIA SAN FRANCISCO DE ASIS	PLACE OF WORSHIP	Public	SPANISH SPEAKING POPULATIONS	
CHRIST GOSPEL CHURCH	PLACE OF WORSHIP	Public	NO	
WILLIE B. JOHNSON RECREATION CENTER	RECREATION CENTER	Public	NO	
DALLAS FIRE STATION 57	EMERGENCY RESPONSE	Public	NO	
GARLAND FIRE STATION	EMERGENCY RESPONSE	Public	NO	
AIKIN PARK	PARK	Public	NO	
ARMSTRONG PARK	PARK	Public	NO	
B.B. OWEN PARK	PARK	Public	NO	
COTILLION PARK	PARK	Public	NO	
DORFMAN PARK	PARK	Public	NO	
FLORENCE SCHOOL PARK	PARK	Public	NO	
FOREST MEADOWS PARK	PARK	Public	NO	
GRAHAM PARK	PARK	Public	NO	
GRISSOM PARK	PARK	Public	NO	
HAMILTON PARK	PARK	Public	NO	
LAWRENCE SCHOOL PARK	PARK	Public	NO	
MARTHA T REILLY ANNEX PARK	PARK	Public	NO	
MCCREE ANNEX	PARK	Public	NO	
MCCREE EAST	PARK	Public	NO	
MCCREE PARK	PARK	Public	NO	
MCKENZIE SCHOOL PARK	PARK	Public	NO	
PROCTOR-OATES PARK	PARK	Public	NO	

SAM HOUSTON PARK	PARK	Public	NO	
SAMUELL-GARLAND PARK	PARK	Public	NO	
SHANDS SCHOOL PARK	PARK	Public	NO	
TIMBERLEAF PARK	PARK	Public	NO	
WHITE PARK	PARK	Public	NO	
VIDA/LIFE CHURCH	PLACE OF WORSHIP	Public	SPANISH SPEAKING POPULATIONS	
ETHIOPIAN EVANGELICAL BAPTIST CHURCH	PLACE OF WORSHIP	Public	AMHARIC SPEAKING POPULATIONS	
IGLESIA EVANGELICA CASA DE DIOS PUERTA DEL CIELO	PLACE OF WORSHIP	Public	SPANISH SPEAKING POPULATIONS	
DALLAS ATHLETIC CLUB AND GOLF COURSE	ATHLETIC CLUB	Private	NO	
REMINGTON COLLEGE	COLLEGE	Private	NO	
AMBERTON UNIVERSITY	COLLEGE	Private	NO	
CONCORDE CAREER COLLEGE	COLLEGE	Private	NO	
CARRINGTON COLLEGE	COLLEGE	Private	NO	

IV. Data

1. What data sources were used?

Yes **U.S. Census Bureau**

Yes **American Community Survey (ACS)**

No **Texas State Data Center**

Yes **Other**

If other, describe:

Site visits conducted July 2014 and May 2016; TNRIS Aerial Imagery (2015); Google Maps Aerial Imagery (2016).

Attach tables or thematic maps detailing race (including Hispanics), language, income, disability, gender, and age data for the affected community study area. Tables and maps may be downloaded from FactFinder and the ACS Summary File. Instructions for navigating Fact Finder and ACS Summary File can be found in the Toolkit. A list of tables to use can be found in the Toolkit. If you prefer to use template tables see the Demographic Table Template in the Toolkit.

2. What is the current DHHS poverty level? $24,300.00

3. Yes **Do any of the census geographies show over a 50% minority population?**

Describe:

2010 Census data was utilized to identify minority populations. The smallest geography unit for which minority population data is available is the Census block. Within the CIA study area, 1,442 Census blocks were identified. Of the 1,442 blocks identified, 834 have no recorded population. The total recorded population of the remaining 608 blocks is 91,935. Of the 608 blocks with a population, 366 blocks show over a 50 percent minority population. The minority population consists of 37.7 percent are Hispanic or Latino; 29.6 percent are Black or African American alone; 26.8 percent are White alone; 4.1 percent are Asian alone; 1.4 percent are two or more races; 0.3 percent are American Indian and Alaska Native alone; and 0.1 percent are some other race alone. Less than 0.1 percent of the population is Native Hawaiian and Other Pacific Islander alone.

According to 2010 Census data, of the 63 Census block groups that comprise the CIA study area, one has no recorded population. Of the remaining 62 block groups, 52 block groups show over a 50 percent minority population. Because the Census blocks and block groups share the same boundary, the total recorded population and percent of each race/ethnicity is the same.

See the attached Racial and Ethnic Distribution for Census Blocks and Block Groups within the CIA Study Area.

4. Yes **Do any of the census geographies show a median income below the DHHS poverty level?**

Describe:

2010-2014 ACS data was utilized to identify median income. The smallest geography unit for which median income data is available is the Census block group. According to 2010-2014 ACS data, of the 63 Census block groups that comprise the CIA study area, two have no recorded population. Please note that between the 2010 Census (discussed above in question 3) and the 2010-2014 ACS, the population of Block Group 1 of Census Tract 78.10 declined from 47 people to zero. Of the remaining 61 Census block groups, four have median incomes below the 2016 DHHS poverty level of $24,300 that range from $21,887 to $23,827. The median income of the 57 Census blocks groups with median income greater than the DHHS poverty level range from $25,435 to $114,545. See the attached Income and Poverty Level Data for Census Block Groups within the CIA Study Area.

5. Yes **Do any of the census geographies show presence of persons who speak English "less than very well"?**

Describe:

2010-2014 ACS data was utilized to identify persons who speak English "less than very well." The smallest geography unit for which language spoken data is available is the Census block group. Of the 63 Census block groups that comprise the CIA study area, two have no recorded population. Of the remaining 61 Census block groups, all contain persons who speak English "less than very well."

The total recorded population for the 61 Census block groups is 88,341. 19.7 percent of the population speak English "less than very well." Of those that speak English "less than very well," 16.0 percent speak Spanish; 1.6 percent speak Asian and Pacific Island languages; 0.8 percent speak Indo European languages; and 1.3 percent speak other languages.

See the attached Population Ages 5 Years and Over Who Speak English "Less than Very Well" for Census Block Groups within the CIA Study Area.

V. Site Visit

1. Yes **Was a site visit conducted?**

If yes, attach documentation, notes, and photographs from the field visit.

2. Yes **Were there any signs observed in languages other than English?**

Describe the languages(s) observed, frequency, and general location of signs in other languages (throughout the study area, concentrated in a particular vicinity, etc.) :

Throughout the CIA study area billboards and signs for businesses and places of worship were written in multiple languages. The majority of the signs, which included billboards, business signs and tow warning signs, were written in Spanish. Signage in Spanish is present throughout the CIA study area, and not concentrated in any general location (see Photographs 17, 18, and 19 in the attached Project Area Photographs). Signage written in Amharic is also present in the CIA study area. This signage was observed at the Ethiopian Evangelical Baptist Church located at 2822 South Jupiter Road, Garland, Texas 75041 (see Photograph 20 in the attached Project Area Photographs).

3. Yes **Were there places of worship, businesses, or services that target or serve specific minority groups?**

Describe:

Throughout the CIA study area are multiple businesses and places of worship that appear to serve Spanish speaking populations. The businesses include restaurants, insurance companies, convenience stores, and automotive dealerships. A church that serves Amharic speaking populations was also observed.

4. Yes **Were there signs of disabled persons such as ramps on homes or public transportation vehicles or stops specifically designed for disabled persons?**

Describe:

Signs of disabled persons inside the CIA study area for the proposed project include ramps on multiple homes, designated handicap parking spots and ramps at businesses, and on-call handicap accessible buses.

5. Yes **Were there signs of other vulnerable populations such as children or elderly (presence of day cares, elementary schools or assisted living facilities)?**

Describe:

Signs of other vulnerable populations found within the CIA study area include several elementary schools, day care/child care facilities, and assisted living facilities/nursing homes. See the community facilities table and Community Facilities Map for more information.

6. Yes **Were there any signs of low-income families or neighborhoods (subsidized housing, homes or cars in need of repair, used goods stores, low-cost health care facilities)?**

Describe:

Several subsidized apartment complexes are present within the CIA study area including North Creek Apartments on Pinyon Tree Lane in Dallas and LBJ Garden Villas on Oates Drive in Mesquite.

Used goods stores identified within the CIA study area include a Goodwill on Northwest Highway in Garland and Thrift Shop on Northwest Highway in Dallas.

Low cost health care facilities are located within the CIA study area and include facilities such as QuestCare Clinic on IH 635 and Thrive Women's Clinic on Jupiter Road in Dallas.

Homes/automobiles within the CIA study area are generally in good repair.

7. Yes **Are there signs of other modes of transportation?**

Yes **Are there bus or train stops?**

Describe:

Three Dallas Area Rapid Transit (DART) rail lines run through the CIA study area (Orange, Red, and Blue). The DART LBJ/Central Station, DART LBJ/Skillman Station, and DART Forest/Jupiter Station are located in the CIA study area. Numerous DART bus routes, DART bus stops, and the DART South Garland Transit Center are also present throughout the CIA study area.

No **Are there marked bike lanes or bicycle lane signage?**

Yes **Did you observe cyclists in the area?**

Describe:

Cyclists were observed in very limited numbers within the CIA study area. Cyclists were observed on major cross streets within the CIA study area; however, no cyclists were observed along the IH 635 facility. Cyclists were observed waiting with bicycles at bus stops.

Yes **Are there sidewalks?**

Describe:

Sidewalks are present throughout the neighborhoods within the CIA study area. They can also be found along portions of the IH 635 frontage roads. Along the south/eastbound frontage road, sidewalks exist from northwest of Abrams Road to Forest Lane and from south/east of Kingsley Road to Jupiter Road; along a small portion of the south/westbound IH 30 frontage road west of Galloway Avenue; along the north/westbound frontage road from southeast of Centerville Road to northwest of Leon Road and along a small portion of frontage road southeast of Jupiter Road. Sidewalks are also present along some intersecting roadways that travel under or bridge over IH 635 including TI Boulevard, Greenville Avenue, Abrams Road, Forest Lane, Skillman Street, Royal Lane, portions of Plano Road, Kingsley Road, Jupiter Road, Northwest Highway, Centerville Road, and Oates Drive. Gus Thomasson Road and Galloway Avenue over IH 30 have sidewalks.

Yes **Did you observe "goat paths" or dirt pathways adjacent to the project area?**

Describe and show limits of goat paths or dirt pathways on map:

Goat paths can be found along roadways that travel beneath IH 635 where sidewalks are not present such as La Prada Drive, and portions of Kingsley Road and Plano Road. Goat paths are also found along portions of IH 635 frontage roads without sidewalks such as from Walnut Hill Lane southeast to where the sidewalk begins; along Kingsley road east of IH 635; and along Oates Drive where the sidewalks are disconnected near IH 635.

Reset Form

8. No **Is there any additional information about this community that will be helpful?**

9. Yes **Is public involvement planned for this project?**

Results from the Scope Development Tool

1. Yes **Did the Scope Development Tool identify the need for a residential displacements analysis?**

2. Yes **Did the Scope Development Tool identify the need for a commercial displacements analysis?**

Select the level of analysis identified on the Scope Development Tool:

- ☒ Low level commercial displacements analysis
- ☐ Medium level commercial displacements analysis
- ☐ High level commercial displacements analysis

3. No **Did the Scope Development Tool identify the need for an other displacements analysis?**

4. Yes **Did the Scope Development Tool identify the need for an access and travel patterns analysis?**

Select the level of analysis identified on the Scope Development Tool:

- ☒ Medium risk access and travel patterns analysis
- ☐ High risk access and travel patterns analysis

5. Yes **Did the Scope Development Tool identify the need for a community cohesion analysis?**

Select the level of analysis identified on the Scope Development Tool:

- ☒ Medium risk community cohesion analysis
- ☐ High risk community cohesion analysis

Residential Displacements

Consider the community facilities and vulnerable populations other than EJ populations listed in your Community Profile answers.

1. How many residences will be displaced or impacted in a manner that would prevent them from being occupied (loss of parking or access)?

Two apartment complexes along the project would have buildings displaced, including: Summerwood Cove and The Park on Whitehurst. Summerwood Cove is comprised of approximately 30 buildings (TNRIS Aerial Imagery, 2015) which are made up of 468 units (Dallas Central Appraisal District [DCAD], accessed December 2016). Summerwood Cove would have three buildings displaced which would result in the loss of approximately 48 apartments. The Park on Whitehurst is comprised of approximately 33 buildings (TNRIS Aerial Imagery, 2015) which are made up of 232 units (DCAD, accessed December 2016). The Park on Whitehurst would also have three buildings displaced, which would result in the loss of approximately 24 apartments. See Page 2 of 10 of the Project Plan View Map (property IDs 104 and 105) for the locations of the displaced/impacted multi-family residential structures. No single-family residential displacements would occur as a result of the proposed project.

In accordance with the federal Uniform Relocation Assistance and Real Property Acquisition Policies Act of 1970, as amended (P.L. 91-646), TxDOT provides relocation resources to all displaced persons without discrimination. All property owners, from whom property is needed, are entitled to receive just compensation for their land and

property. Just compensation is based upon the fair market value of the property. TxDOT also provides, through its Relocation Assistance Program, payment and services to aid in movement to a new location.

TxDOT offers relocation assistance to all individuals, families, businesses, farmers, ranchers and non-profit organizations displaced as a result of a state highway or other transportation project. In order to assist those who are required to move, TxDOT provides, through its relocation program, payments and services to aid in movement to a new location. This assistance applies to tenants as well as owners occupying the real property for an orderly, timely and efficient move. A relocation counselor would contact the affected property owners and tenants.

The final disposition of properties that would require relocation would be determined by TxDOT during the ROW acquisition process. All acquisitions and relocations would be conducted in accordance with the uniform Relocation Assistance and Real Property Acquisition Policies Act.

2. What type of residences will be displaced (single family homes, apartment, duplexes, etc.)?

All of the residences that would be displaced as a result of the proposed project would be apartments.

3. Yes **Is there comparable replacement housing available?**

Explain:

Within an approximately 1 mile radius of the impacted apartment communities, there are approximately 40 other apartment communities with similar amenities and rental costs.

4. No **Would displacements impact community cohesion?**

Explain:

Because there is comparable replacement housing available within the immediate surrounding community for displaced persons to move to, there would be no impact to community cohesion as a result of the proposed project. Additionally the displaced multi-family residential structures are located on the periphery of each apartment community; therefore, the displacement of the structures would not result in the division of the existing apartment communities.

Commercial Displacements

Consider the community facilities and vulnerable populations other than EJ populations listed in your Community Profile answers.

1. What types of businesses exist in the study area?

Within the CIA study area a vast assortment of businesses currently exist which include fast food restaurants, casual dining restaurants, gas stations, convenience stores, grocery stores/supermarkets, big box stores, public and private colleges and schools, manufacturing and distribution centers, construction companies, automotive dealerships and repair centers, recreational facilities, golf course, medical facilities, lodging, retail establishments, post offices, senior living facilities, day-care facilities, industrial, places of worship, and florists/nurseries, among others.

2. How many businesses will be displaced or impacted in a manner that would prevent them from continuing to operate (loss of parking or access)?

Due to structural displacements, six businesses would be impacted in a manner that would prevent them from continuing to operate. These businesses include a commercial/retail strip center (including a gas station, convenience store, fast food restaurant, cafe, barber shop, and check cashing business), two fast food restaurants, a piano sales business, a title lending company, and wrecker sales business (two structures). An outbuilding associated with a vacant commercial property would also be displaced.

Canopies at two auto repair businesses would be displaced; however the businesses would be able to continue to operate. Also, impacts to two structures associated with a stone and masonry business are anticipated. There is the possibility that these structures could be displaced or possibly relocated elsewhere on the large parcel. Despite the potential displacements associated with the stone and masonry business, it is anticipated that this business would be able to continue to operate. In total, 10 commercial structures and two canopies located on commercial properties would be displaced.

The following parcels would potentially lose parking spaces, but remain operational: 40, 48, 50, 53, 58, 59, 60, 69, 198, 238, 243, 402, 409, 413, and 522.

See the Project Plan View Map for the locations of the potential displacements and impacted parcels. No remaining businesses would lose parking or access in such a manner that would prevent them from continuing to operate.

3. No **Are these businesses unique to the area?**

4. No **Do these businesses serve a specific population (specific ethnic group, disabled, low-income families, etc.)?**

Explain:

The businesses identified in Step 2 above do not serve a specific population.

5. No **Have the businesses indicated if they would relocate?**

NOTE: *The conclusion statement should be included in the NEPA document if one is being produced. Upon completion, upload this Documentation Standard to the Community Impacts and EJ section of the Documents page in ECOS.*

Conclusion: Based on the information above, how will displacements associated with the proposed project impact the community?

Because the proposed project is located in a large, developed urban area, patrons of the impacted businesses would have many options and alternatives for new businesses to patronize. According to commercial real estate websites www.loopnet.com and www.henrysmiller.com (both accessed December 2016), several existing vacant commercial structures/establishments and limited vacant properties/land are available within the CIA study area for relocation and/or rebuilding of the displaced businesses. The residents of the buildings being displaced in the two apartment communities would have nearly 40 apartment complexes within a 1 mile radius of their current home to pick from if they decide to stay in the area. Since the two apartment complexes with buildings being displaced may still have apartments available, it is possible the residents being displaced could stay within their current apartment community. Therefore, negative impacts to the community are not anticipated as a result of the proposed displacements. The proposed project would ultimately provide improved mobility and access to adjacent neighborhoods, schools, and other community facilities.

ACCESS AND TRAVEL PATTERNS

1. **How do people currently access adjacent parcels (car, walking, cycling, mass transit)?**

The most common form of transportation people use to access the adjacent parcels is by automobile followed by walking, mass transit, and cycling.

Reset Form

2. Describe the permanent changes to access and/or travel patterns.

Implementation of the proposed project would result in changes of access to/from IH 635 within the proposed project limits (see the Project Plan View Map for the proposed improvements). Changes in travel patterns would likely result from the introduction of continuous frontage roads along IH 635 from US 75 in Dallas to Town East Boulevard in Mesquite. For example, motorists that have to make a short trip between destinations along or in the vicinity of IH 635 may now have the option of traveling solely along the frontage roads instead of entering, then soon exiting, the mainlanes. Motorists that intend on traveling the majority or all of this segment of IH 635 may opt to utilize the proposed managed and express lanes instead of the mainlanes, where people are regularly entering and exiting IH 635. The managed and express lanes remove travelers from the interchanging traffic and provide them with a continuous route through this segment of IH 635. The proposed bike/pedestrian facilities along the continuous frontage roads, 14-foot wide outside shared use lane and 6-foot wide sidewalks may influence a change in travel patterns as people utilize non-motorized transportation.

Some of the existing ramps are currently designed in an "X" configuration. The proposed design for these ramps has been changed to a diamond configuration that would create a continuous frontage road system. Changing the ramps to this configuration allows drivers to exit the mainlanes whenever there is an accident, and take advantage of the continuous frontage road system. This occurs in the segments between:

EB/SB Direction
- Forest Lane and Skillman Street
- Plano Road and Kingsley Road
- Jupiter Road and Garland Road
- Northwest Highway and Centerville Road
- Centerville Road and La Prada Drive

WB/NB Direction
- La Prada Drive and Centerville Road
- Centerville Road and Northwest Highway
- Garland Road and Jupiter Road
- Skillman Street and Forest Lane
- Plano Road and Miller Road
- Miller Road/Royal Land and Skillman Street/Audelia Road

With the proposed diamond configuration and continuous frontage road design, some existing ramps to/from IH 635 would be removed. However, these removals would not impair access to current routes and destinations. Exit and entrance ramp removals are proposed at:

EB/SB Direction
- Exit 17 to Abrams Road/Forest Lane
- Entrance from Skillman Street
- Jug handle ramps between IH 635 and Royal Lane
- Exit 14 to Church Road/Plano Road
- Entrance between Oates Drive and Galloway Avenue

WB/NB Direction
- Exit 9A to Oates Drive
- Entrance from Jupiter Road

To assist in improving access, new connector roads and bypasses are proposed that would connect to the proposed frontage roads. In the EB/SB direction a connection would be added directly from Church Road to the proposed frontage road on the west side of Plano Road. In the WB/NB direction a connection would be added directly from McCree Road to the proposed frontage road. McCree Road would end just east of the KCS railroad as a cul-de-sac instead of continuing under IH 635. The McCree Road underpass, which provides access from Jupiter Road to McCree Road and Garland Road, would be closed; however, access between these roads would be provided via the proposed continuous frontage roads. A new connector road would be added directly from Adleta Boulevard to the proposed frontage road. Proposed bypasses connecting cross streets to the proposed frontage road would occur at Shiloh Road

and Miller Road. Improvements at Miller Road consist of two bypass connections, one just west of the KCS railroad and the other just south of the LBJ/Skillman DART Station (DART Blue Line). The existing facility consists of an intersection between the DART Blue Line and the existing frontage road. The proposed improvements would remove the intersection and create a grade separation between the DART Blue Line and the proposed frontage road.

In the proposed design, new exit and entrance ramps would be constructed. These new ramps would allow access to roads that are not currently accessible for WB/NB IH 635 users. Proposed ramp construction at the WB/NB locations of IH 635/IH 30, IH 635/La Prada Drive, and IH 635 between Northwest Highway and Shiloh Road would allow access to Galloway Avenue, La Prada Drive, and Garland Road, respectively, where access does not currently exist. The design for some of the ramp locations listed below include improvements to construct new exit and entrance ramps; the proposed exit ramps would be elevated and would cross over the proposed entrance ramps. Ramps would also be incorporated into the design of the managed lanes that would allow access to/from these lanes throughout the project area. New ramp construction is proposed at:

EB/SB Direction
• Between Walnut Hill Lane and Jupiter Road
• Between Garland Road and Northwest Highway
• La Prada Drive
• IH 635 and IH 30

WB/NB Direction
• IH 635 and IH 30
• La Prada Drive
• Between Northwest Highway and Shiloh Road
• Between Kingsley Road and Plano Road

Managed Lanes (between)
• Greenville Avenue and Abrams Road
• Royal Lane/Miller Road and Plano Road
• Shiloh Road and Northwest Highway
• La Prada Drive and Oates Drive

Included in the proposed improvements of frontage road/cross street intersections are Texas U-turns. These would be constructed at Greeneville Avenue (east side); Abrams Road; Forest Lane; Miller Road; Plano Road; Walnut Hill Road/ Kingsley Road; Jupiter Road; Garland Road/SH 78; Northwest Highway; Centerville Road; La Prada Drive; Oates Drive; Galloway Avenue; and Gus Thomasson.

3. What neighborhoods and businesses will be affected by these changes?

Changes in access to adjacent businesses are as follows:
-Miller Grass, located on the southwest corner of IH 635 and Plano Road currently has two driveways to/from Plano Road. The northernmost driveway would be closed as part of the proposed project. They would retain the southernmost driveway as well as access from New Church Road.
-The Cinemark on the northeast corner of the IH 635 frontage road and Shiloh Road currently has a driveway to/from the frontage road and three driveways to/from Shiloh Road. As part of the proposed project, the driveway to/from the frontage road and southernmost driveway to/from Shiloh Road would be closed.
-The Denny's on the northeast corner of the IH 655 frontage road and Northwest Highway currently has two driveway to/from the frontage road. The western-most driveway would be closed as part of the proposed project.
-The shopping center on the southeast corner of IH 635 and Oates Drive currently has four driveways to/from Oates Drive. The western-most driveway would be closed as part of the proposed project.
-The automotive dealership on the northeast corner of IH 635 and Galloway Avenue currently has three driveways to/ from the frontage road. The southernmost driveway would be closed as part of the proposed project.
-The strip center and gas station on the northwest corner of the IH 30 frontage road and Galloway Avenue currently has two driveway to/from the frontage road. Both driveways would be closed as part of the proposed project; however they would retain three driveways to/from Galloway Avenue.

The previously listed driveway closures would not be anticipated to impact the operation of these businesses, since these businesses would still remain accessible if the proposed project were constructed.

Because the ramp improvements and Texas U-turns are proposed for the length of the project, it can be assumed that all neighborhoods and businesses along this portion of IH 635 would be affected in some manner by these changes in access and travel patterns.

4. Yes **Are any community facilities affected?**

Are any of them "essential services" such as clinics, schools, or emergency responders?

Again, it can be assumed that all neighborhoods and businesses along this portion of IH 635 would be affected in some manner by these changes in access and travel patterns. This includes community facilities such as clinics, schools, and emergency responder stations, all of which are located throughout the CIA study area. The effect to these essential services is anticipated to be positive because the improved access and mobility will allow members of the community better access to these services.

5. How will emergency response times be affected?

The proposed project would improve access and mobility in the proposed project area, and is anticipated to improve emergency response times. Changes in access to area hospitals as a result of the proposed improvements is not anticipated.

6. For mass transit, walking, cycling impacts, which mode(s) will be permanently impacted?

The impact to walking and cycling modes of transportation would be positive with the introduction of the 14-foot wide outside shared use lanes and 6-foot wide sidewalks along the frontage roads within the project limits.

Coordination has occurred with the Dallas Area Rapid Transit (DART), to ensure that rail access and bus routes would not be permanently impacted by the proposed project. While there would be access changes to existing bus routes between Skillman Street and Miller Road as well as Northwest Highway and Shiloh Road, overall bus routes would continue to operate normally. DART rail would not be impacted by the proposed project.

7. How far will the user of this/these modes have to travel to find a comparable route/service? How much time will be added to their trips?

Not applicable for walking/cycling modes of transportation.

Coordination with DART has occurred throughout project design to ensure minimal impacts to existing bus routes. As mentioned above, there would be access changes to existing bus routes between Skillman Street and Miller Road as well as Northwest Highway and Shiloh Road; however, the improved mobility from the proposed project would likely benefit DART users and their trip times in the project area. There would likely be minor adjustments to the locations of some bus stops; however, none are anticipated to be removed.

8. Yes **Are any design elements proposed to mitigate adverse impacts to these modes?**

Describe:

Bike and pedestrian facilities are included in the proposed improvements to better accommodate cyclists and pedestrians in the CIA study area.

Reset Form

NOTE: *The conclusion statement should be included in the NEPA document if one is being produced. Upon completion, upload this Documentation Standard to the Community Impacts and EJ section of the Documents page in ECOS.*

Conclusion: Based on the information above, how will the proposed project impact access and travel patterns for the community?

The proposed project would improve access and mobility for users along IH 635 and for the surrounding communities. The proposed roadway could improve emergency response times via improved mobility and reduced congestion. Also, the proposed shared use lanes, sidewalks, and crosswalks could shorten the travel time between trips for pedestrians and cyclists. The proposed roadway would ultimately provide drivers, pedestrians, and cyclists a more efficient route to access cross streets and adjacent properties in the project area. Therefore, negative impacts to access and travel patterns for communities in the project area resulting from the implementation of the proposed project are not anticipated.

Community Cohesion

Consider the community facilities and vulnerable populations other than EJ populations listed in your Community Profile answers.

1. **If there is an existing roadway or other separation, how will the proposed project change that separation?**

   The proposed project would widen the existing IH 635 facility within the project limits, adding mainlanes, managed/express lanes, and continuous frontage roads with bicycle and pedestrian elements. No change in separation would occur as a result of the proposed project.

2. **How would the proposed project change the way that people within the community access other parts of the community and participate in local activities?**

   By adding lanes to this existing portion of IH 635, the proposed project would be able to handle a higher volume of traffic. This would allow for greater access to other parts of the community which would enable more people in the community to participate in local activities. Adding additional mainlanes and managed/express lanes would help motorists move within and through the CIA study area more efficiently. The introduction of the shared use lanes and sidewalks along the newly continuous frontage roads may encourage people to walk or bike throughout the community and to local activities.

3. **How will the proposed project change the way that people use local services and facilities change?**

   The introduction of bike/pedestrian facilities may encourage people to pursue alternative modes of transportation. There are three DART rail stations, a major transit center, and countless bus routes and stops within the CIA study area. Instead of driving and parking at rail stations or the mass transit center, users may opt to walk or bike, having the option to leave their bicycle at the station or taking it along with them. With improved access to bike/pedestrian facilities and other alternative modes of transportation, people may desire to visit or use local services and facilities such as libraries, senior centers, and community centers more frequently.

NOTE: *The conclusion statement should be included in the NEPA document if one is being produced. Upon completion, upload this Documentation Standard to the Community Impacts and EJ section of the Documents page in ECOS.*

Conclusion: Based on the information above, how will the proposed project impact community cohesion?

The proposed widening of IH 635 would increase the facility's capacity and improve mobility. Additionally, bike/pedestrian facilities would be introduced along the proposed project area frontage roads, providing improved access/use of the proposed project area for members of the bike/pedestrian community. These proposed improvements would make it easier for people to travel within the CIA study area and to surrounding communities to complete their day to day activities. These effects from the proposed project will lead to improved community cohesion because area residents and workers will be better able to venture out into their communities, patronize local businesses, and interact with other

community members and business patrons from both near and far. Negative impacts to community cohesion resulting from the implementation of the proposed project are not anticipated.

ENVIRONMENTAL JUSTICE

1. Yes **Will there be displacements?**

How many are in predominantly minority and/or low income census geographies versus non-minority and non-low income geographies?

Potential displacements resulting from the proposed project include six multi-family residential structures associated with two apartment communities, two canopies associated with two automotive repair businesses, two structures associated with an auto wrecker sales company, two fast food restaurants, a piano sales company, a title loan company, a commercial/retail strip center with gas station, and two structures associated with a stone and masonry business. An outbuilding associated with a vacant commercial property would also be displaced.

Of the above listed properties/displacements four are located within Census blocks with a predominantly minority population (greater than 50 percent). These properties are the Jack In the Box at 12330 Greenville Avenue; Richland Auto Repair at 9301 LBJ FWY; Commons On Whitehurst apartment community at 9941 Whitehurst Drive; and the Summerwood Cove apartment community at 9821 Summerwood Circle. All properties are located in the City of Dallas. The Commons on Whitehurst and Richland Auto Repair are both within low income census block groups as well.

The minority population in the Census blocks in which the fast food restaurant and apartment communities are located is primarily Black or African American while the Census block in which the auto repair business is located is primarily Hispanic or Latino.

2. Yes **Will there be access and travel pattern impacts?**

What types of impacts are in predominantly minority and/or low income census geographies versus non-minority and non-low income geographies?

Access and travel pattern impacts would occur throughout the length of the proposed project. Changes in access and travel patterns would equally impact minority and/or low-income populations and non-minority and/or non-low income populations.

3. No **Will there be community cohesion impacts?**

4. Yes **Will the community experience any negative impacts to air quality or water quality from increased noise level or from hazardous materials?**

What types of impacts are in predominately minority and/or low income census geographies versus non-minority and non-low income geographies?

Existing and predicted traffic noise levels were modeled at 81 receiver locations, which determined that the proposed project would result in a traffic noise impact at 69 of the 81 total receivers. Of the 81 total receivers, 67 are located in EJ areas. Of the 67 receivers located in EJ areas, 59 receivers would be impacted by traffic noise and 45 of these receivers would benefit from mitigation in the form of noise barriers. Within these EJ areas, fourteen noise barriers are proposed for incorporation into the proposed project. Please refer to the Traffic Noise Impact Assessment on file at the TxDOT Dallas District office for information regarding traffic noise impacts and mitigation impacts through the construction of noise barriers.

Reset Form

5. No **Has the community experienced substantial impacts from past transportations projects such as a new roadway causing large number of displacements or introducing a barrier and separating parts of the community?**

6. No **Has the community experienced substantial impacts from any other major projects such as utilities, industry, etc?**

7. Yes **Is there any mitigation proposed to specifically lessen the severity of these impacts on EJ populations?**

Describe:

Fourteen noise barriers are proposed within the affected EJ areas for incorporation into the proposed project, which would mitigate traffic noise impacts at 45 of the 59 impacted receivers.

8. No **If there are any impacts to minority or low-income populations would these impacts still be considered disproportionately high and adverse after mitigation has been applied?**

NOTE: *The conclusion statement should be included in the NEPA document if one is being produced. Upon completion, upload this Documentation Standard to the Community Impacts and EJ section of the Documents page in ECOS. If is concluded that there will be disproportionately high and adverse impacts to EJ communities, consult the CIA handbook or further guidance.*

Conclusion: Based on the information above and information in the community profile, will the proposed project have disproportionately high and adverse impacts on minority and/or low-income populations?

Based on an analysis of the 2010 Census data and 2010-2014 ACS data for the proposed project area, EJ populations exist in the project area; however, the proposed action will not disproportionately affect known minority or low-income populations. The proposed project would not restrict access to any existing public or community services, businesses, commercial areas, or employment centers. In the long-term, the entire community, including minority and low-income populations, would benefit from the proposed project, including improved mobility and reduced traffic congestion.

The number of non-tolled mainlanes in each direction would increase by one. The existing Express/HOV lanes would be converted to tolled-managed lanes from US 75 to near Royal Lane/Miller Road and to non-tolled express lanes from near Royal Lane/Miller Road to La Prada Drive. In the tolled-managed lanes, SOVs would pay the posted toll rate at all times while vehicles with two or more occupants would receive a 50 percent HOV discount from 6:30 a.m. to 9 a.m. and 3 p.m. to 6:30 p.m., Monday through Friday. All members of the community, including minority and low-income persons, would benefit from the discounted HOV access in the tolled-managed lanes. The economic impact of tolling is higher for low-income users because the cost of paying tolls would represent a higher percentage of household income than for non-low-income users; however, non-tolled options would be available for motorists that opt not to utilize the tolled-managed lanes. The proposed project would construct five non-tolled general purpose lanes (in each direction) as well as continuous frontage roads. Also, the project would construct two non-tolled express lanes (in each direction) from Royal lane/Miller Road to La Prada Drive. Further discussion on the effects of tolling on environmental justice populations is discussed in the Origin & Destination Analysis and The Economic Impacts of Tolling attachment.

The final disposition of properties that would require relocation would be determined by TxDOT during the ROW acquisition process. All right-of-way acquisition would be completed in accordance with the Uniform Relocation Assistance and Real Property Acquisition Policies Act of 1970, as amended. TxDOT provides relocation resources to all displaced persons without discrimination. All property owners, from whom property is needed, are entitled to receive just compensation for their land and property. Just compensation is based upon the fair market value of the property. TxDOT also provides, through its Relocation Assistance Program, payment and services to aid in movement to a new location.

Limited English Proficiency

Reset Form

1. Yes **Were there LEP persons identified in the project area?**

What languages do they speak?

2010-2014 ACS data was utilized to identify LEP persons in the CIA study area. The smallest geography unit for which LEP data is available is the Census block group. The total recorded population of the 63 block groups, aged five years and older, is 88,341. Of these, 19.7 percent (17,427 people) speak English "less than very well." The majority of those with LEP within the CIA study area speak Spanish (16.0 percent or 14,166 people), followed by Asian and Pacific Island languages (1.6 percent or 1,410 people), Indo-European languages (0.8 percent or 677 people), and other languages (1.3 percent or 1,174 people).

2. **What public involvement techniques were used or is planned to be used?**

Please note in the response whether public involvement notices are available to view under the Public Involvement or Community Impacts section of ECOS.

An open house public meeting was held on April 19, 2016 from 5:00pm to 7:00pm at the Highland Oaks Church of Christ in Dallas, Texas. Notices were placed in Al Día (in Spanish), The Dallas Examiner, The Dallas Morning News, and Mesquite News, on a 30-day publication schedule prior to the public meeting. Notices were also posted on www.txdot.gov and www.keepitmovingdallas.com, 30 days prior to the public meeting. Meeting notices that included a project summary and a public meeting location map were mailed to elected officials, adjacent property owners, and previous public involvement attendees. A press release was published by TxDOT on April 12, 2016.

At the public meeting, a preliminary layout illustrating the proposed project was displayed for public view and comment. The following exhibits were also displayed at the public meeting: a statement regarding the Memorandum of Understanding (MOU) between TxDOT and the Federal Highway Administration (FHWA) in English and Spanish; Excess Toll Revenue Sharing: Managed Lane Policy; Regional Transportation Council – Tolled Managed Lane Policy and Express/High Occupancy Vehicle (HOV) Policy; Recommended Design Project Typical Sections; Environmental Constraints Map; Access Plan for Express Lanes and Tolled Managed Lanes; Proposed Noise Barriers; and Project Location Map. A project fact sheet, presentation slides, and comment forms were made available to the public meeting attendees. A continuous slide show was displayed providing additional information about the proposed project. Other materials provided for reference at the meeting included the IH 635 Express/HOV Lane Project approved technical reports (Waters of the U.S., Community Impacts Analysis, and Traffic Noise Impact Assessment); IH 635 Categorical Exclusion (CE) and CE Re-Evaluation; 2003 Environmental Assessment (EA) - Finding of No Significant Impact (FONSI); and, the 1996 Major Investment Study.

A public hearing is planned for Winter 2017. The same public involvement techniques are planned for the upcoming public hearing.

3. Yes **Was assistance in a language other than English requested or is it anticipated to be requested?**

Describe:

A Spanish-speaking member of the study team was in attendance at the 2016 public meeting; however, no one requested assistance in Spanish. It is anticipated that Spanish may be requested at future public involvement events for the proposed project; therefore, bilingual staff members will also be available at the winter 2017 public hearing.

4. **How were LEP persons accommodated during the public involvement process?**

Please note in the response if copies of public involvement materials are available to view under the Public Involvement or Community Impacts section of ECOS.

The legal notice for the public meetings was published in the Spanish language newspaper, Al Dia. All Legal Notices published in English and Spanish newspapers provided contact information for persons interested in attending the meeting who had special communication/accommodation needs. Meeting notices mailed to elected officials, adjacent property owners, and previous public involvement attendees were in both English and Spanish. A project team member fluent in Spanish was available at the public meeting to provide communication assistance to Spanish-

speaking attendees. The public meeting comment form was provided in both English and Spanish. The previously discussed accommodations would be repeated for the public hearing.

5. Yes **Is any more public involvement planned?**

Yes **Will LEP persons continue to be accommodated?**

NOTE: *The conclusion statement should be included in the NEPA document if one is being produced. Upon completion, upload this Documentation Standard to the Community Impacts and EJ section of the Documents page in ECOS.*

Conclusion: Based on the information above and public involvement documentation, were LEP persons given the opportunity for meaningful involvement in the NEPA process?

Reasonable steps have been and will continue to be taken in the NEPA process to ensure that LEP persons have meaningful access to the programs, services, and information TxDOT provides.

Prepared By:

Meghan Karadimos
Preparer Name

Environmental Scientist
Title

Meghan D. Karadimos
Digitally signed by Meghan D. Karadimos
DN: cn=Meghan D. Karadimos, o=Civil Associates, Inc., ou, email=meghan@civilassociates.com, c=US
Date: 2017.01.05 13:17:16 -06'00'
Preparer Signature

January 5, 2017
Date

ATTACHMENTS

PROJECT LOCATION MAP ON AERIAL PHOTOGRAPH

PROJECT ON USGS TOPOGRAPHIC MAP (2 PAGES)

PROJECT TYPICAL SECTIONS (8 PAGES)

PROJECT PLAN VIEW MAP (10 PAGES)

PROJECT AREA PHOTOGRAPHS (10 PAGES)

COMMUNITY FACILITIES MAP

CENSUS GEOGRAPHY MAP (4 PAGES)

RACIAL AND ETHNIC DISTRIBUTION FOR CENSUS BLOCKS AND BLOCK GROUPS WITHIN THE CIA STUDY AREA (56 PAGES)

INCOME AND POVERTY LEVEL DATA FOR CENSUS BLOCK GROUPS WITHIN THE CIA STUDY AREA (2 PAGES)

POPULATION AGES 5 YEARS AND OVER WHO SPEAK ENGLISH "LESS THAN VERY WELL" FOR CENSUS BLOCK GROUPS WITHIN THE CIA STUDY AREA (2 PAGES)

ORIGIN & DESTINATION ANALYSIS AND THE ECONOMIC IMPACTS OF TOLLING (111 PAGES)

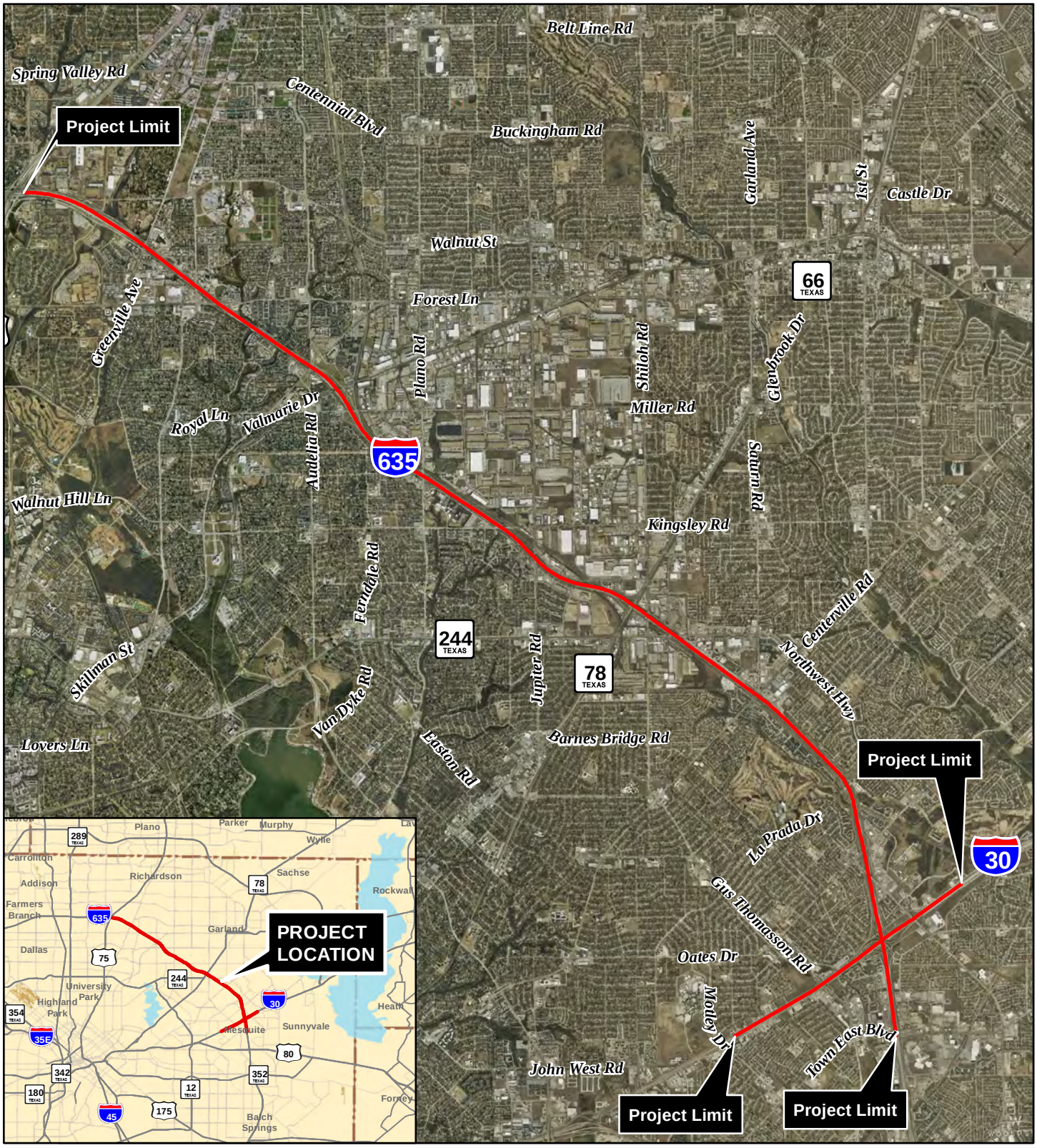

Legend

Project Limits

N
W E
S

0 7,000 14,000
Feet

Map Date: 10/29/2016
Source/Year of Aerial Photograph: NCTCOG/2015

Project Location Map on Aerial Photograph

IH 635 from US 75 to IH 30
Cities of Dallas, Garland, and Mesquite, Dallas County, Texas
CSJs: 2374-01-137, 2374-01-180, 2374-01-183, 2374-02-053, & 2374-02-144

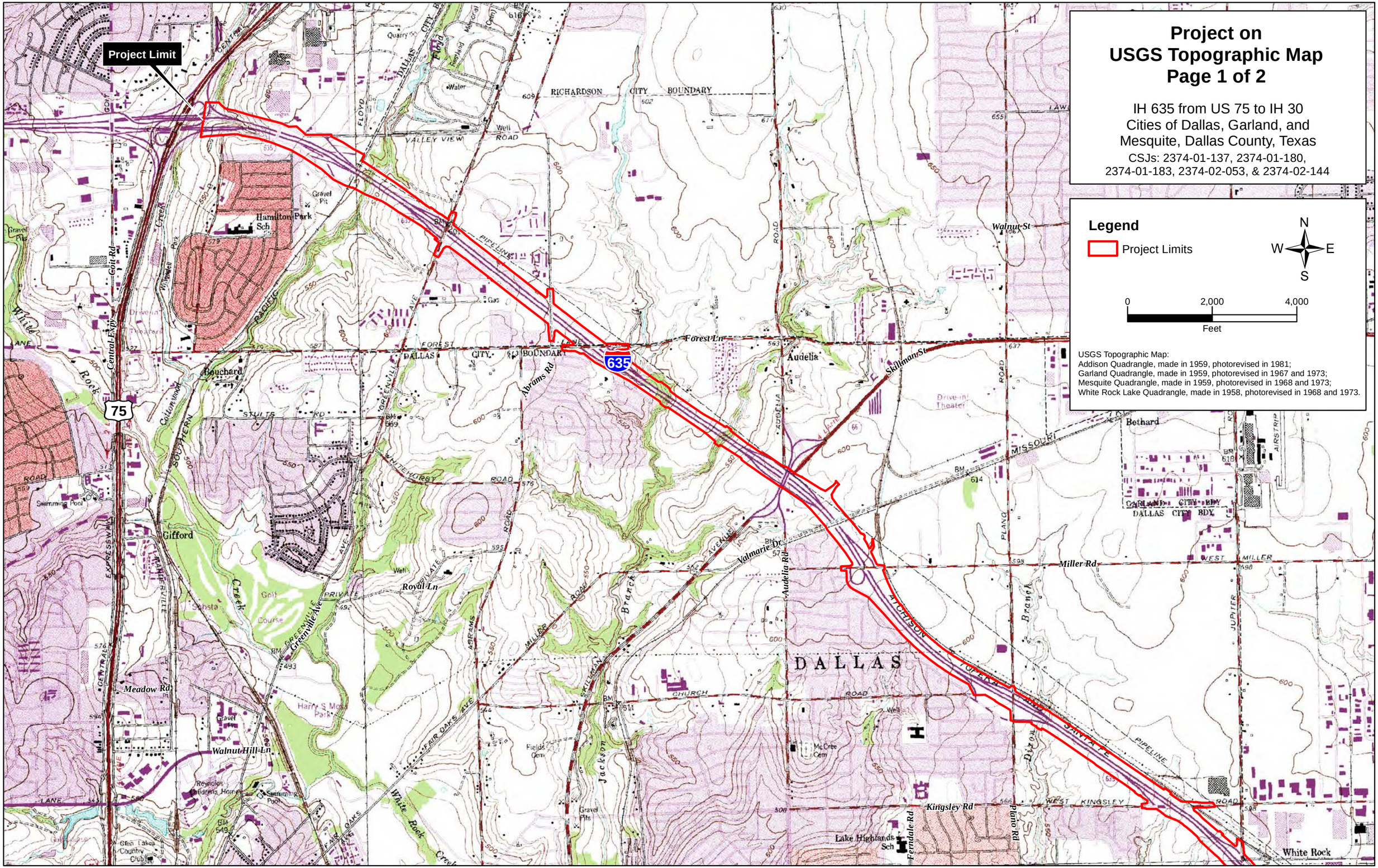

USGS Topographic Map:
Addison Quadrangle, made in 1959, photorevised in 1981;
Garland Quadrangle, made in 1959, photorevised in 1967 and 1973;
Mesquite Quadrangle, made in 1959, photorevised in 1968 and 1973;
White Rock Lake Quadrangle, made in 1958, photorevised in 1968 and 1973.

Project on USGS Topographic Map Page 1 of 2

IH 635 from US 75 to IH 30
Cities of Dallas, Garland, and Mesquite, Dallas County, Texas
CSJs: 2374-01-137, 2374-01-180, 2374-01-183, 2374-02-053, & 2374-02-144

Project on USGS Topographic Map Page 2 of 2

IH 635 from US 75 to IH 30
Cities of Dallas, Garland, and Mesquite, Dallas County, Texas
CSJs: 2374-01-137, 2374-01-180, 2374-01-183, 2374-02-053, & 2374-02-144

Legend

Project Limits

N
W E
S

0 2,000 4,000
Feet

USGS Topographic Map:
Addison Quadrangle, made in 1959, photorevised in 1981;
Garland Quadrangle, made in 1959, photorevised in 1967 and 1973;
Mesquite Quadrangle, made in 1959, photorevised in 1968 and 1973;
White Rock Lake Quadrangle, made in 1958, photorevised in 1968 and 1973.

Project Limit

Project Limit

Project Limit

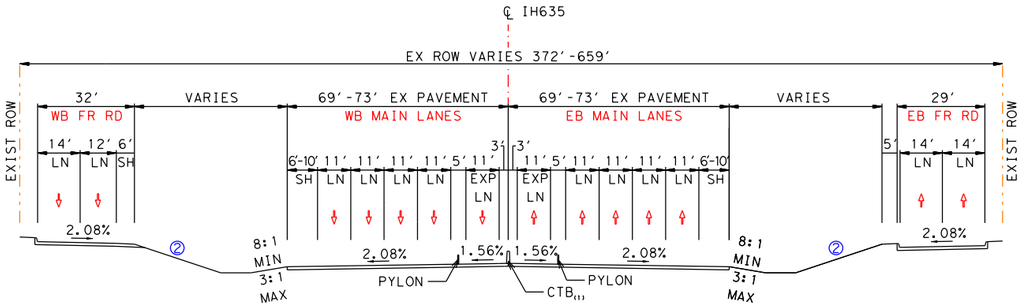

EXISTING IH 635
STA 480+00 TO STA 551+00

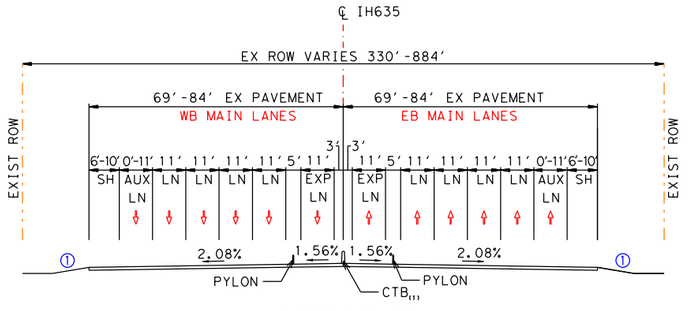

EXISTING IH 635
STA 551+00 TO STA 812+00
STA 877+00 TO STA 971+00

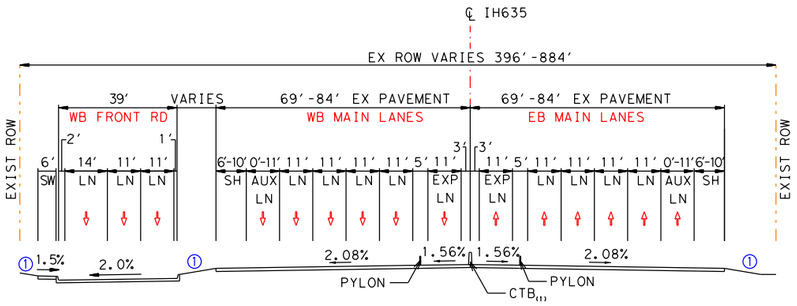

EXISTING IH 635
STA 812+00 TO STA 877+00

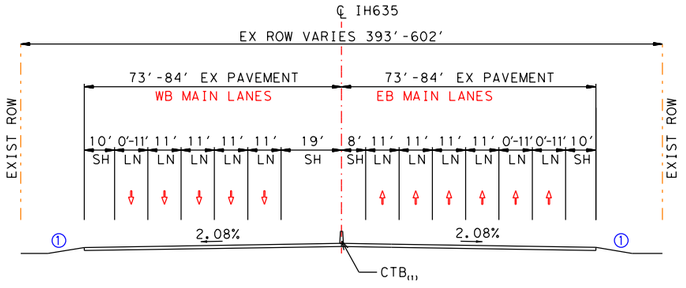

EXISTING IH 635
STA 971+00 TO STA 1016+00

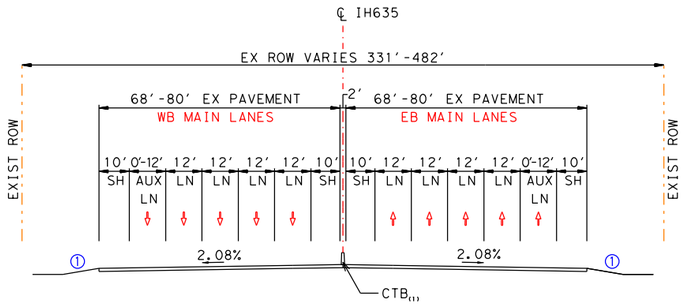

EXISTING IH 635
STA 1016+00 TO STA 1062+00

NOTES:
① 6:1 DESIRABLE
4:1 MAX
② 4:1 DESIRABLE
3:1 MAX
③ 4' DIAMETER BRIDGE COLUMN

(1) CTB: CONCRETE TRAFFIC BARRIER
(2) CTR: CONCRETE TRAFFIC RAIL
(3) SEE PLAN VIEW FOR RETAINING WALL LIMITS SHOWN IN TYPICAL SECTIONS

THIS EXHIBIT IS A SIMPLIFIED REPRESENTATION OF THE DESIGN SCHEMATIC

--PRELIMINARY--

FOR ENVIRONMENTAL DOCUMENT REVIEW ONLY

PROJECT TYPICAL SECTIONS

PAGE 1 OF 8

IH 635 FROM US 75 TO IH 30
CITIES OF DALLAS, GARLAND AND MESQUITE,
DALLAS COUNTY, TEXAS
CSJs: 2374-01-137, 2374-01-180, 2374-01-183, 2374-02-053, & 2374-02-144

EXISTING IH 635 TYPICAL SECTIONS

PDF_2D_CLR_MW_MR_150.plt
Default
I:\29000s\29975\CADD\Sheets RCH\ENV\90% Submittal\29875-ENV-TSEC-01.dgn
10/20/2016 9:52:22 AM

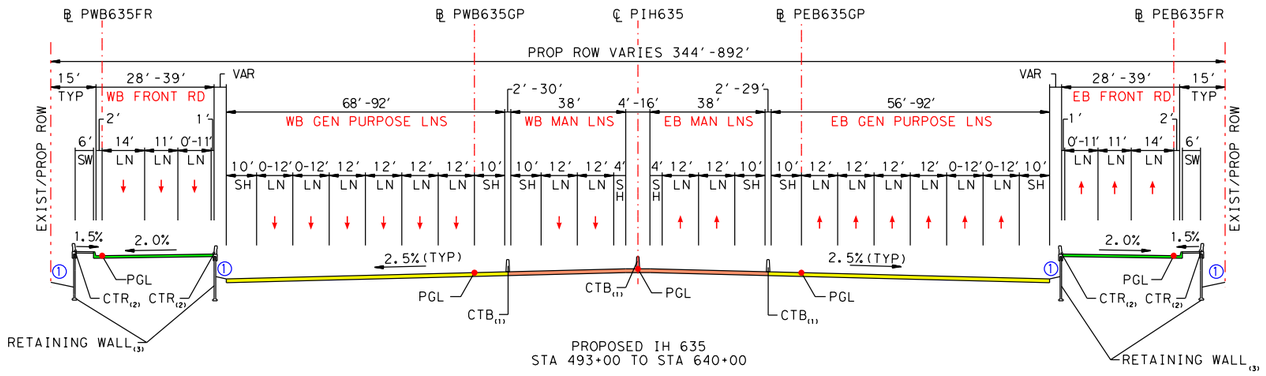

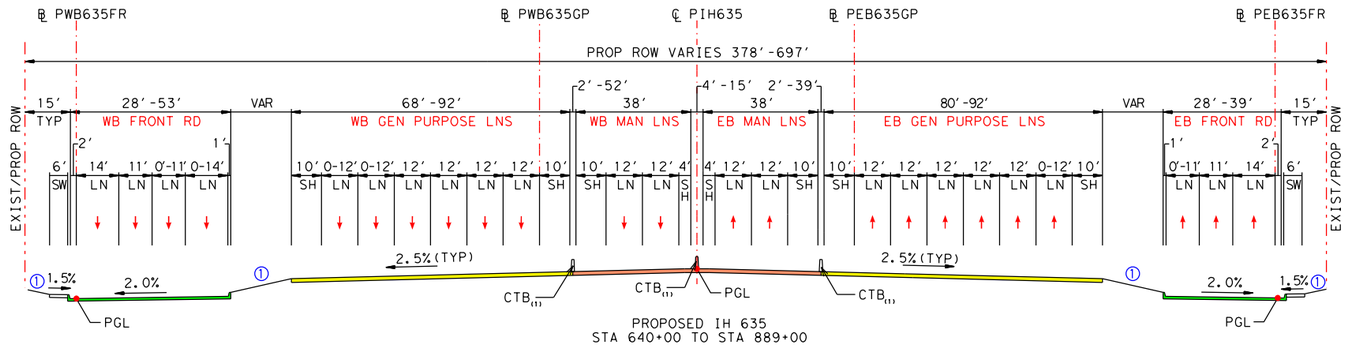

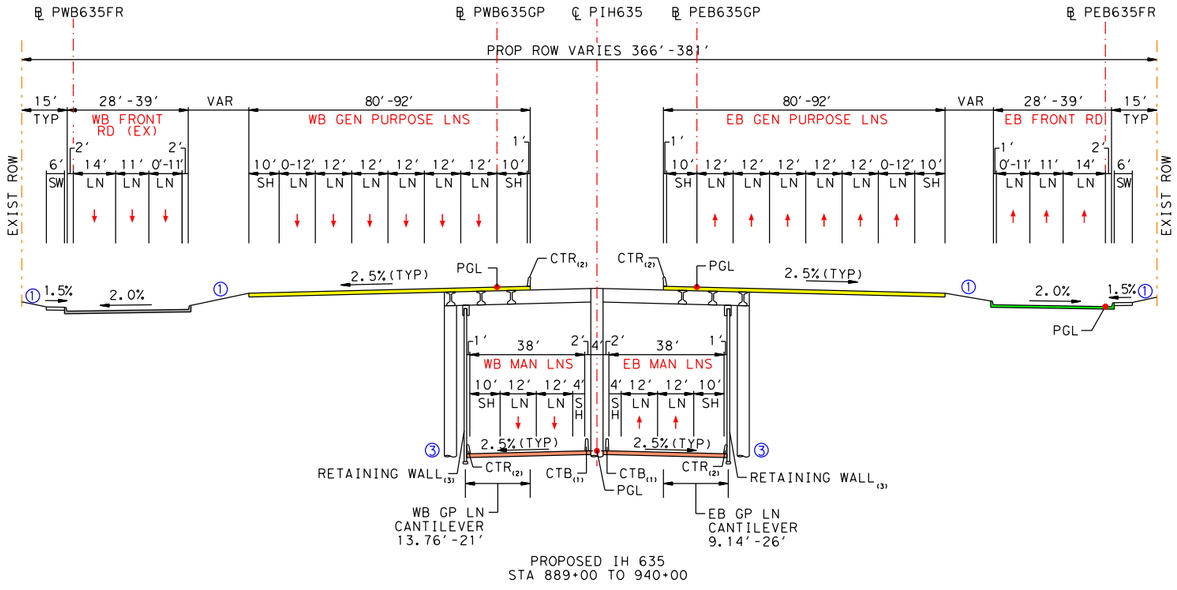

NOTES:
① 6:1 DESIRABLE
4:1 MAX
② 4:1 DESIRABLE
3:1 MAX
③ 4' DIAMETER BRIDGE COLUMN

(1) CTB: CONCRETE TRAFFIC BARRIER
(2) CTR: CONCRETE TRAFFIC RAIL
(3) SEE PLAN VIEW FOR RETAINING WALL LIMITS SHOWN IN TYPICAL SECTIONS

THIS EXHIBIT IS A SIMPLIFIED REPRESENTATION OF THE DESIGN SCHEMATIC

--PRELIMINARY--

FOR ENVIRONMENTAL DOCUMENT REVIEW ONLY

PROJECT TYPICAL SECTIONS

IH 635 FROM US 75 TO IH 30
CITIES OF DALLAS, GARLAND AND MESQUITE,
DALLAS COUNTY, TEXAS
CSJs: 2374-01-137, 2374-01-180, 2374-01-183, 2374-02-053, & 2374-02-144

PROPOSED IH 635 TYPICAL SECTIONS

PDF_2D_CLR_MW_MR_150.plt
Default
I:\29000s\29875\CADD\Sheets RCH\ENV\90% Submittal\29875-ENV-TSEC-02.dgn
10/20/2016 9:55:47 AM

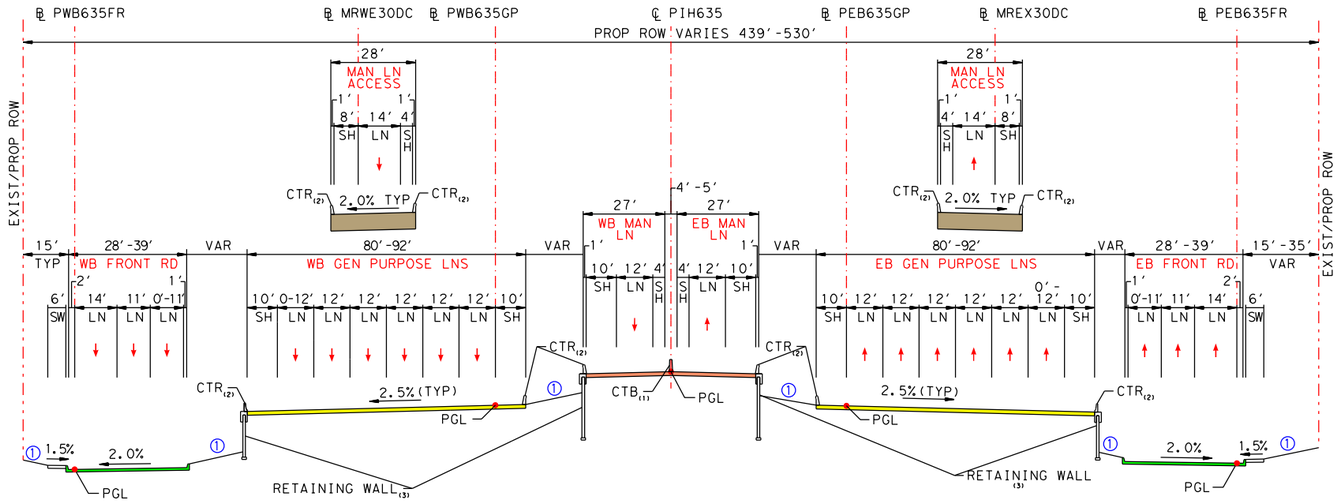

PROPOSED IH 635
STA 940+00 TO STA 970+00

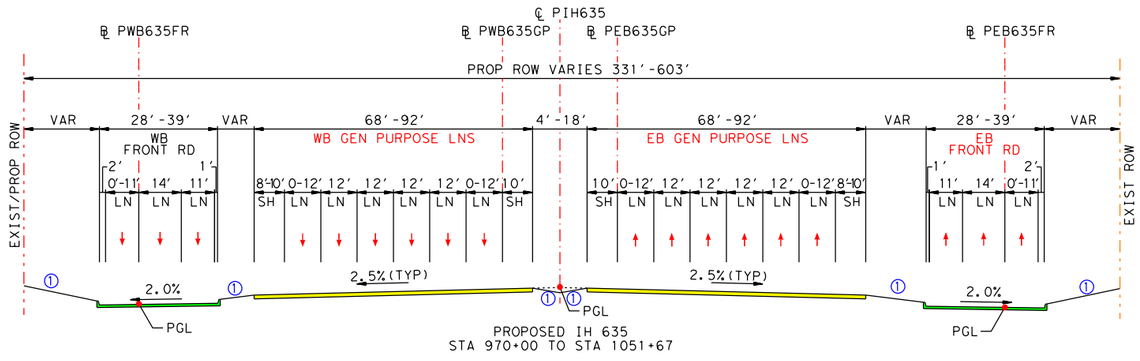

PROPOSED IH 635
STA 970+00 TO STA 1051+67

NOTES:
① 6:1 DESIRABLE
4:1 MAX
② 4:1 DESIRABLE
3:1 MAX
③ 4′ DIAMETER BRIDGE COLUMN

(1) CTB: CONCRETE TRAFFIC BARRIER
(2) CTR: CONCRETE TRAFFIC RAIL
(3) SEE PLAN VIEW FOR RETAINING WALL LIMITS SHOWN IN TYPICAL SECTIONS

PROPOSED IH 635 TYPICAL SECTIONS

THIS EXHIBIT IS A SIMPLIFIED REPRESENTATION OF THE DESIGN SCHEMATIC

--PRELIMINARY--

FOR ENVIRONMENTAL DOCUMENT REVIEW ONLY

PROJECT TYPICAL SECTIONS

PAGE 3 OF 8

IH 635 FROM US 75 TO IH 30
CITIES OF DALLAS, GARLAND AND MESQUITE,
DALLAS COUNTY, TEXAS
CSJs: 2374-01-137, 2374-01-180, 2374-01-183, 2374-02-053, & 2374-02-144

PDF_2D_CLR_MW_MR_150.plt
Default
I:\29000s\29975\CADD\Sheets RCH\ENV\90% Submittal\29875-ENV-TSEC-03.dgn
10/20/2016 9:55:23 AM

PDF_2D_CLR_MW_MR_150.plt
Default
I:\29000s\29975\CADD\Sheets RCH\ENV\90% Submittal\29975-ENV-TSEC-04.dgn
10/20/2016 9:58:39 AM

NOTES:
① 6:1 DESIRABLE
4:1 MAX
② 4:1 DESIRABLE
3:1 MAX
③ 4' DIAMETER BRIDGE COLUMN

(1) CTB: CONCRETE TRAFFIC BARRIER
(2) CTR: CONCRETE TRAFFIC RAIL
(3) SEE PLAN VIEW FOR RETAINING WALL LIMITS SHOWN IN TYPICAL SECTIONS

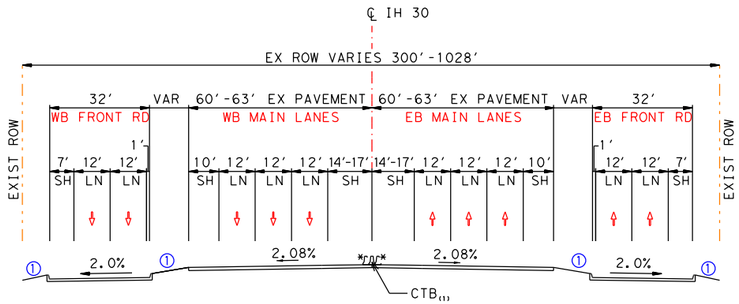

EXISTING IH 30
STA 50+00 TO STA 125+19

*MOVEABLE CTB FOR
REVERSIBLE MANAGED LANES

EXISTING IH 30 TYPICAL SECTION

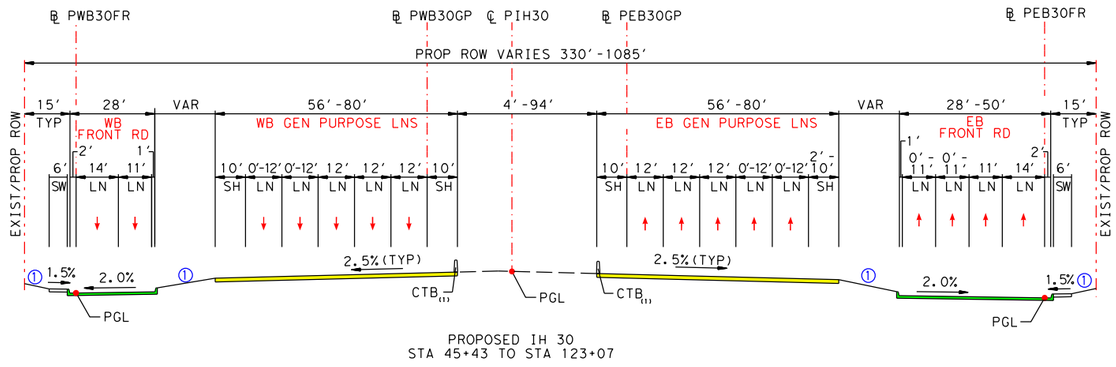

PROPOSED IH 30
STA 45+43 TO STA 123+07

PROPOSED IH 30 TYPICAL SECTION

THIS EXHIBIT IS A SIMPLIFIED REPRESENTATION OF THE DESIGN SCHEMATIC

--PRELIMINARY--

FOR ENVIRONMENTAL DOCUMENT REVIEW ONLY

PROJECT TYPICAL SECTIONS

PAGE 4 OF 8

IH 635 FROM US 75 TO IH 30
CITIES OF DALLAS, GARLAND AND MESQUITE,
DALLAS COUNTY, TEXAS
CSJs: 2374-01-137, 2374-01-180, 2374-01-183, 2374-02-053, & 2374-02-144

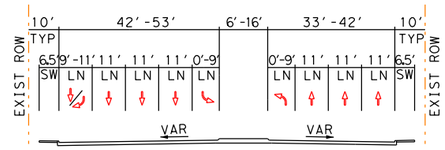

EXISTING GREENVILLE AVENUE
STA 10+78.00 TO STA 14+51.18
STA 19+11.01 TO STA 22+02.43

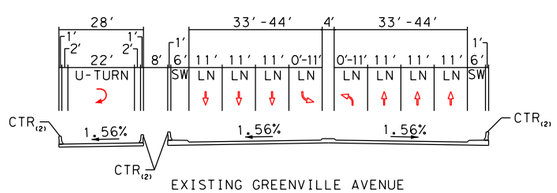

EXISTING GREENVILLE AVENUE
STA 14+51.18 TO STA 19+11.01

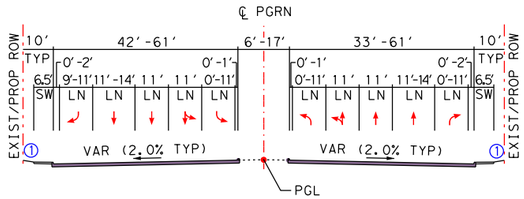

PROPOSED GREENVILLE AVENUE
STA 10+78.00 TO STA 14+51.18
STA 19+10.58 TO STA 22+02.43

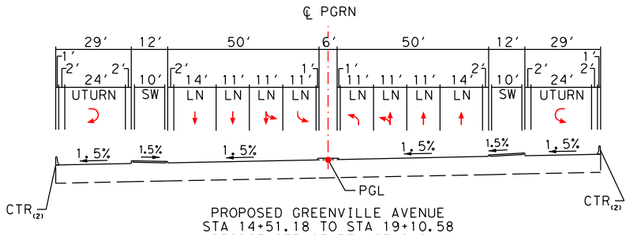

PROPOSED GREENVILLE AVENUE
STA 14+51.18 TO STA 19+10.58
BRIDGE STRUCTURE NOT SHOWN

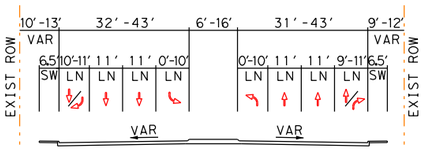

EXISTING ABRAMS ROAD
STA 13+78.47 TO STA 17+48.56
STA 22+85.94 TO STA 26+80.21

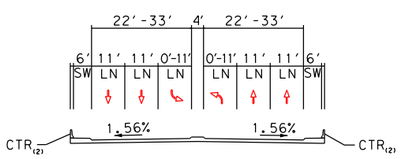

EXISTING ABRAMS ROAD
STA 17+48.56 TO STA 22+85.94

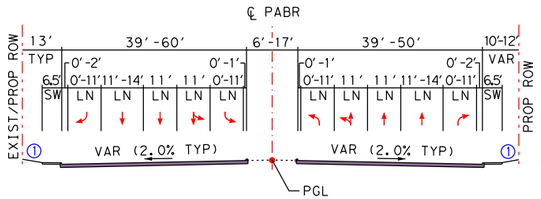

PROPOSED ABRAMS ROAD
STA 13+78.47 TO STA 17+48.56
STA 22+85.94 TO STA 26+80.21

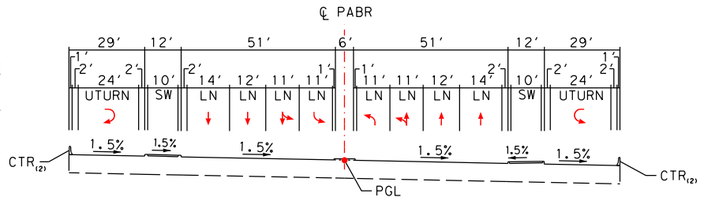

PROPOSED ABRAMS ROAD
STA 17+48.56 TO STA 22+85.94
BRIDGE STRUCTURE NOT SHOWN

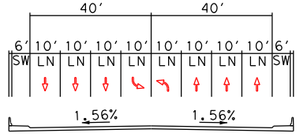

EXISTING SKILLMAN STREET
AT IH 635 UNDERPASS

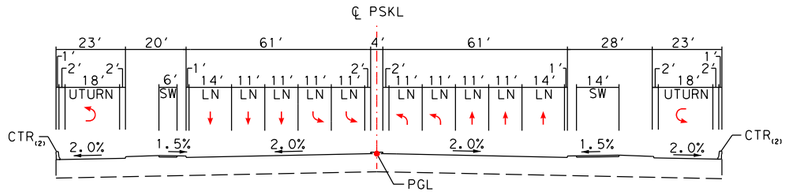

PROPOSED SKILLMAN STREET
AT IH 635 UNDERPASS
BRIDGE STRUCTURE NOT SHOWN
(PROJECT BY OTHERS)

NOTES:
① 6:1 DESIRABLE
4:1 MAX
② 4:1 DESIRABLE
3:1 MAX
③ 4' DIAMETER BRIDGE COLUMN

(1) CTB: CONCRETE TRAFFIC BARRIER
(2) CTR: CONCRETE TRAFFIC RAIL
(3) SEE PLAN VIEW FOR RETAINING WALL LIMITS SHOWN IN TYPICAL SECTIONS

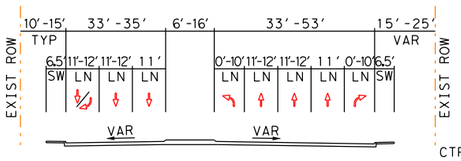

EXISTING FOREST LANE
STA 15+00.00 TO STA 18+65.70
STA 25+34.62 TO STA 31+02.41

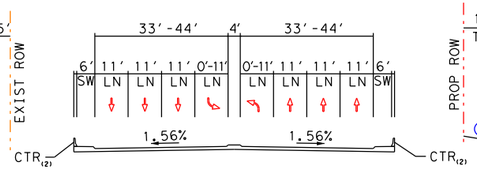

EXISTING FOREST LANE
STA 18+65.70 TO STA 25+34.62

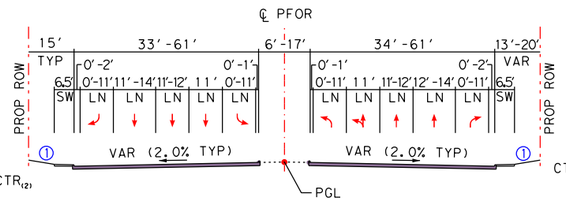

PROPOSED FOREST LANE
STA 15+00.00 TO STA 18+65.70
STA 25+34.62 TO STA 31+02.41

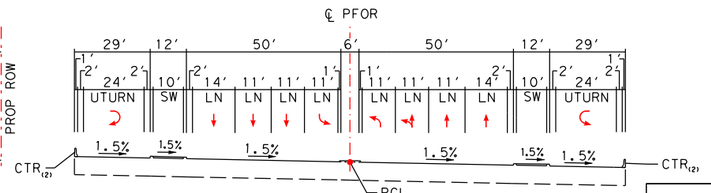

PROPOSED FOREST LANE
STA 18+65.70 TO STA 25+34.62
BRIDGE STRUCTURE NOT SHOWN

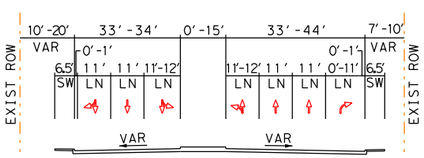

EXISTING ROYAL LANE/MILLER ROAD
STA 12+01.53 TO STA 15+31.92
STA 20+55.18 TO STA 22+10.40

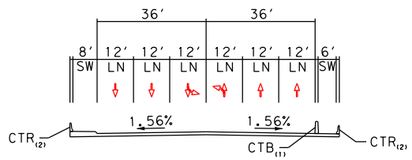

EXISTING ROYAL LANE
STA 15+31.92 TO STA 20+55.18

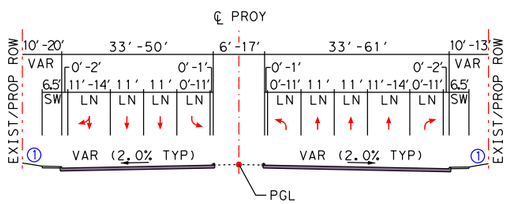

PROPOSED ROYAL LANE/MILLER ROAD
STA 12+01.53 TO STA 15+31.92
STA 20+55.18 TO STA 22+10.40

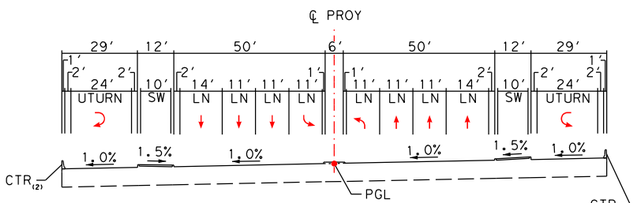

PROPOSED ROYAL LANE/MILLER ROAD
STA 15+31.92 TO STA 20+55.18
BRIDGE STRUCTURE NOT SHOWN

THIS EXHIBIT IS A SIMPLIFIED REPRESENTATION OF THE DESIGN SCHEMATIC

--PRELIMINARY--

FOR ENVIRONMENTAL DOCUMENT REVIEW ONLY

PROJECT TYPICAL SECTIONS

PAGE 5 OF 8

IH 635 FROM US 75 TO IH 30
CITIES OF DALLAS, GARLAND AND MESQUITE,
DALLAS COUNTY, TEXAS
CSJs: 2374-01-137, 2374-01-180, 2374-01-183, 2374-02-053, & 2374-02-144

CROSS STREET TYPICAL SECTIONS

PDF_2D_CLR_MW_MR_150.plt
Default
I:\29000s\29875\CADD\Sheets RCH\ENV\90% Submittal\29875-ENV-TSEC-05.dgn
10/20/2016 10:18:30 AM

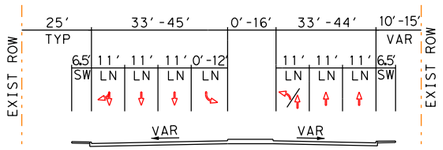

EXISTING PLANO ROAD
STA 13+58.65 TO STA 15+95.38
STA 20+44.61 TO STA 21+50.00

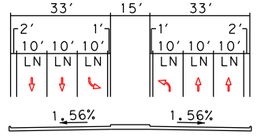

EXISTING PLANO ROAD
STA 16+30.40 TO STA 20+44.61

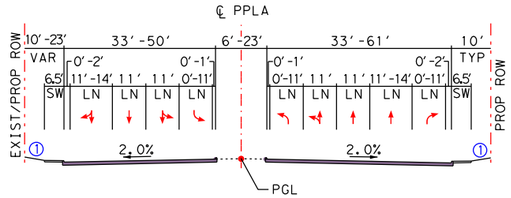

PROPOSED PLANO ROAD
STA 13+58.65 TO STA 15+95.38
STA 20+44.61 TO STA 21+50.00

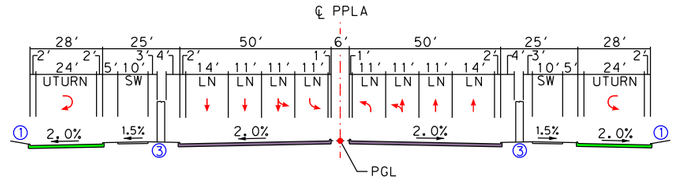

PROPOSED PLANO ROAD
STA 16+30.40 TO STA 20+44.61

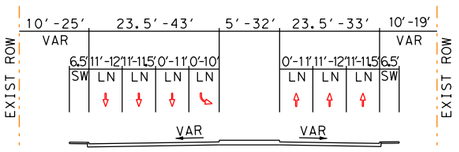

EXISTING WALNUT HILL LANE/KINGSLEY ROAD
STA 16+15.03 TO STA 19+21.08
STA 26+23.19 TO STA 33+45.79

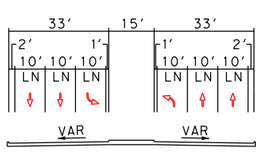

EXISTING WALNUT HILL LANE/KINGSLEY ROAD
STA 19+21.08 TO STA 26+23.19

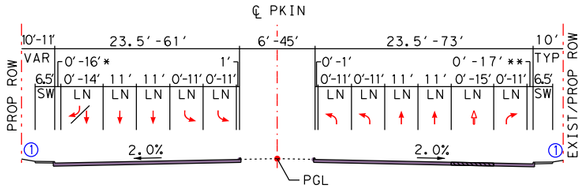

PROPOSED WALNUT HILL LANE/KINGSLEY ROAD
STA 16+15.03 TO STA 19+21.08
STA 26+23.19 TO STA 33+45.79
*OUTSIDE 16' LANE STRIPED OFF FOR FUTURE USE
**OUTSIDE 17' LANE STRIPED OFF FOR FUTURE USE

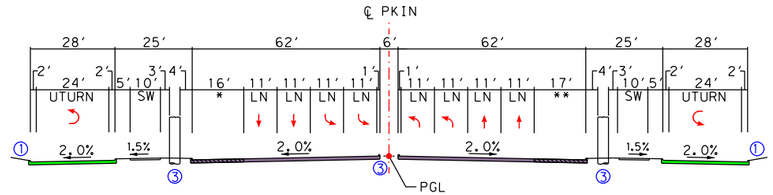

PROPOSED WALNUT HILL LANE/KINGSLEY ROAD
STA 19+21.08 TO STA 26+23.19
*OUTSIDE 16' LANE STRIPED OFF FOR FUTURE USE
**OUTSIDE 17' LANE STRIPED OFF FOR FUTURE USE

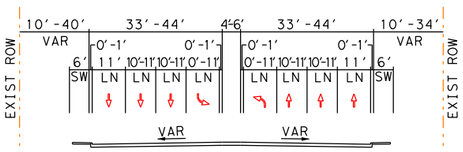

EXISTING JUPITER ROAD
STA 14+17.66 TO STA 17+83.92
STA 24+15.56 TO STA 27+00.18

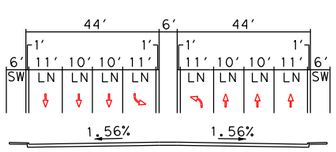

EXISTING JUPITER ROAD
STA 17+83.92 TO STA 24+15.56

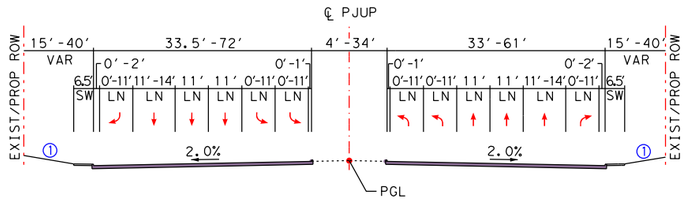

PROPOSED JUPITER ROAD
STA 14+77.66 TO STA 17+83.92
STA 24+15.56 TO STA 27+00.18

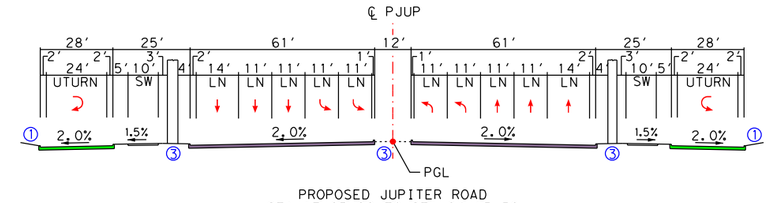

PROPOSED JUPITER ROAD
STA 17+83.92 TO STA 24+15.56

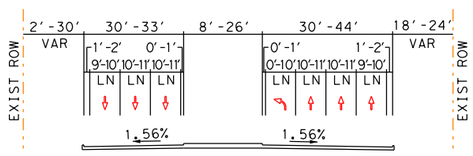

EXISTING GARLAND AVENUE
STA 10+74.16 TO STA 20+17.03
STA 24+14.64 TO STA 32+26.49

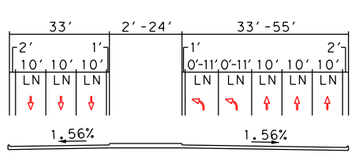

EXISTING GARLAND AVENUE
STA 20+17.03 TO STA 24+14.64

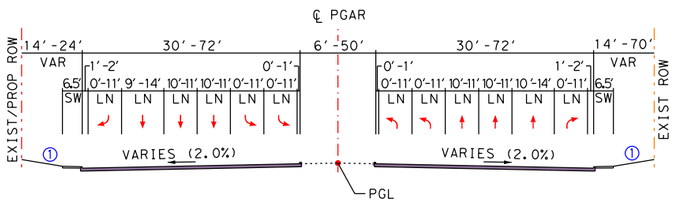

PROPOSED GARLAND AVENUE
STA 10+74.16 TO STA 20+17.03
STA 24+14.64 TO STA 32+26.49

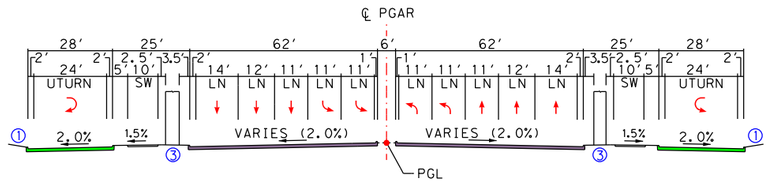

PROPOSED GARLAND AVENUE
STA 20+17.03 TO STA 24+14.64

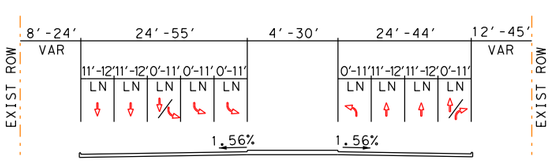

EXISTING SHILOH ROAD
STA 12+00.00 TO STA 14+50.69
STA 20+84.10 TO STA 26+19.86

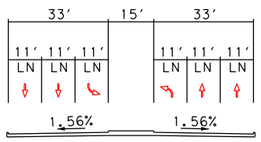

EXISTING SHILOH ROAD
STA 14+50.69 TO STA 20+84.10

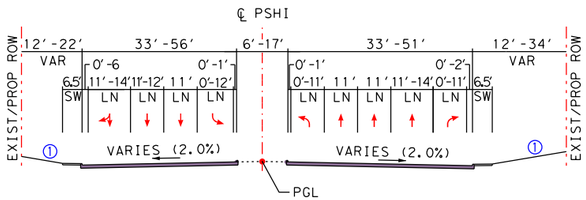

PROPOSED SHILOH ROAD
STA 12+00.00 TO STA 26+19.86

NOTES:
① 6:1 DESIRABLE
4:1 MAX
② 4:1 DESIRABLE
3:1 MAX
③ 4' DIAMETER BRIDGE COLUMN

(1) CTB: CONCRETE TRAFFIC BARRIER
(2) CTR: CONCRETE TRAFFIC RAIL
(3) SEE PLAN VIEW FOR RETAINING WALL LIMITS SHOWN IN TYPICAL SECTIONS

CROSS STREET TYPICAL SECTIONS

THIS EXHIBIT IS A SIMPLIFIED REPRESENTATION OF THE DESIGN SCHEMATIC

--PRELIMINARY--

FOR ENVIRONMENTAL DOCUMENT REVIEW ONLY

PROJECT TYPICAL SECTIONS

IH 635 FROM US 75 TO IH 30
CITIES OF DALLAS, GARLAND AND MESQUITE,
DALLAS COUNTY, TEXAS
CSJs: 2374-01-137, 2374-01-180, 2374-01-183, 2374-02-053, & 2374-02-144

PDF_2D_CLR_MW_MR_150.plt
Default
I:\29000s\29875\CADD\Sheets RCH\ENV\90% Submittal\29875-ENV-TSEC-06.dgn
10/20/2016 10:20:54 AM

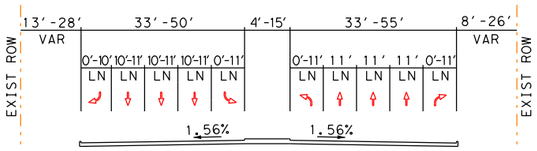

EXISTING NORTHWEST HIGHWAY
STA 12+13.61 TO STA 16+92.14
STA 23+75.96 TO STA 27+23.74

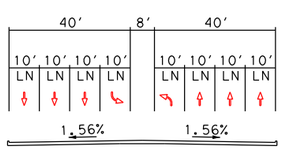

EXISTING NORTHWEST HIGHWAY
STA 16+92.14 TO STA 23+75.96

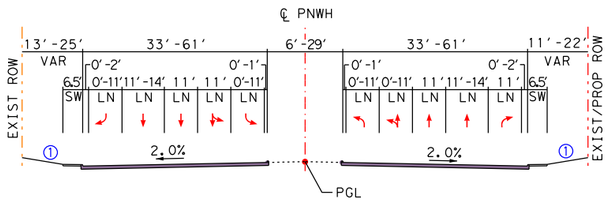

PROPOSED NORTHWEST HIGHWAY
STA 12+13.61 TO STA 16+92.14
STA 23+75.96 TO STA 27+23.74

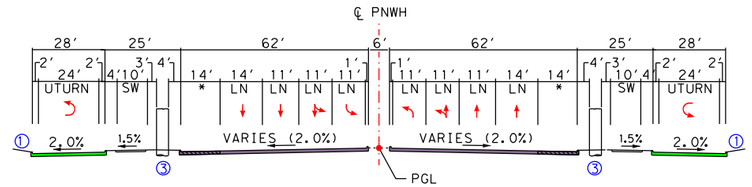

PROPOSED NORTHWEST HIGHWAY
STA 16+92.14 TO STA 23+75.96
*OUTSIDE 14' LANE STRIPED OFF FOR FUTURE USE

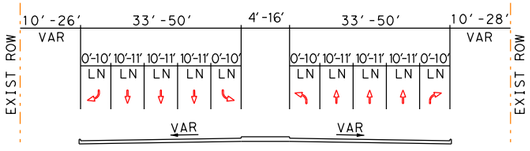

EXISTING CENTERVILLE ROAD
STA 12+00.77 TO STA 14+90.34
STA 18+81.47 TO STA 23+10.07

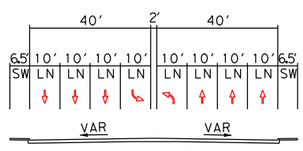

EXISTING CENTERVILLE ROAD
STA 14+90.34 TO STA 18+81.47

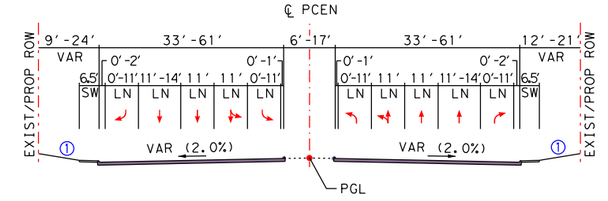

PROPOSED CENTERVILLE ROAD
STA 11+83.62 TO STA 14+90.34
STA 18+81.47 TO STA 23+27.39

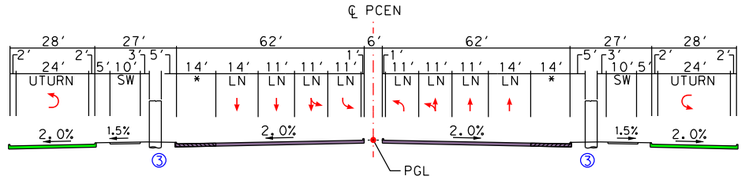

PROPOSED CENTERVILLE ROAD
STA 14+90.34 TO STA 18+81.47
*OUTSIDE 14' LANE STRIPED OFF FOR FUTURE USE

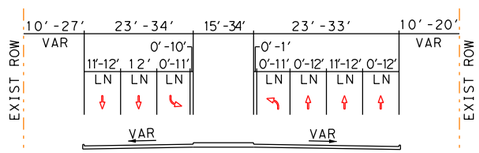

EXISTING LA PRADA DRIVE
STA 11+02.14 TO STA 20+43.19
STA 28+82.58 TO STA 28+42.63

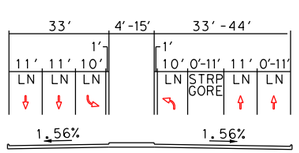

EXISTING LA PRADA DRIVE
STA 20+43.19 TO STA 24+82.58

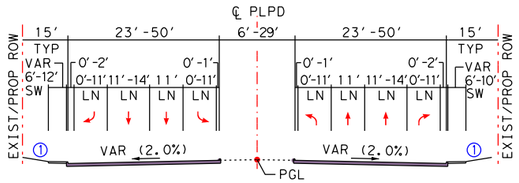

PROPOSED LA PRADA DRIVE
STA 14+00.00 TO STA 20+43.19
STA 24+82.58 TO STA 28+42.63

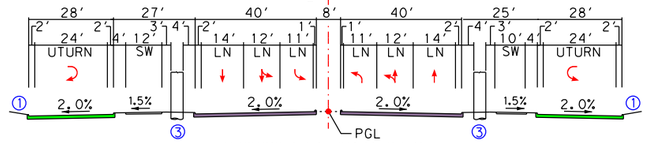

PROPOSED LA PRADA DRIVE
STA 20+43.19 TO STA 24+82.58

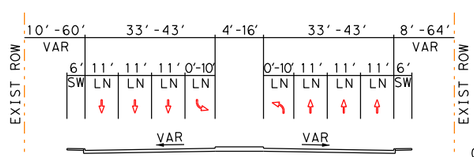

EXISTING OATES DRIVE
STA 11+00.00 TO STA 14+75.77
STA 20+28.80 TO STA 23+90.67

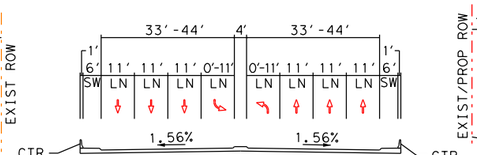

EXISTING OATES DRIVE
STA 14+75.77 TO STA 20+28.80

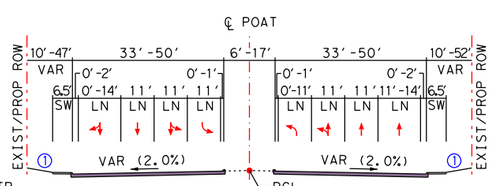

PROPOSED OATES DRIVE
STA 11+00.00 TO STA 14+75.77
STA 20+28.80 TO STA 23+90.67

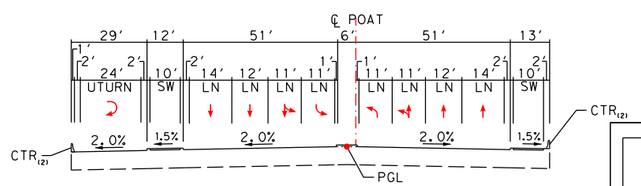

PROPOSED OATES DRIVE
STA 14+75.77 TO STA 20+28.80
BRIDGE STRUCTURE NOT SHOWN

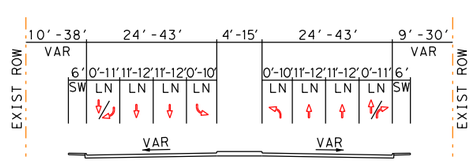

EXISTING GALLOWAY AVENUE
STA 10+96.20 TO STA 14+74.69
STA 22+47.20 TO STA 28+14.95

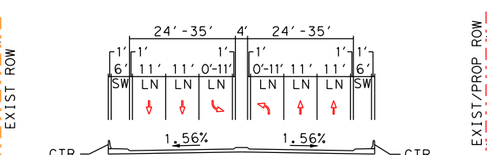

EXISTING GALLOWAY AVENUE
STA 14+74.69 TO STA 22+47.20

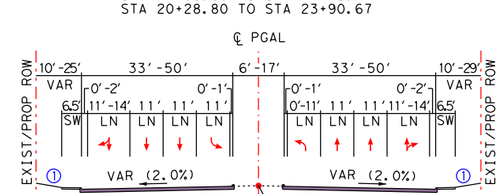

PROPOSED GALLOWAY AVENUE
STA 10+96.20 TO STA 14+74.69
STA 22+47.20 TO STA 28+14.95

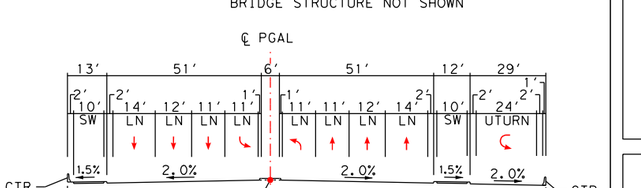

PROPOSED GALLOWAY AVENUE
STA 14+74.69 TO STA 22+47.20
BRIDGE STRUCTURE NOT SHOWN

NOTES:
① 6:1 DESIRABLE
4:1 MAX
② 4:1 DESIRABLE
3:1 MAX
③ 4' DIAMETER BRIDGE COLUMN

(1) CTB: CONCRETE TRAFFIC BARRIER
(2) CTR: CONCRETE TRAFFIC RAIL
(3) SEE PLAN VIEW FOR RETAINING WALL LIMITS SHOWN IN TYPICAL SECTIONS

CROSS STREET TYPICAL SECTIONS

THIS EXHIBIT IS A SIMPLIFIED REPRESENTATION OF THE DESIGN SCHEMATIC

--PRELIMINARY--

FOR ENVIRONMENTAL DOCUMENT REVIEW ONLY

PROJECT TYPICAL SECTIONS

PAGE 7 OF 8

IH 635 FROM US 75 TO IH 30
CITIES OF DALLAS, GARLAND AND MESQUITE,
DALLAS COUNTY, TEXAS
CSJs: 2374-01-137, 2374-01-180, 2374-01-183, 2374-02-053, & 2374-02-144

PDF_2D_CLR_MW_MR_150.plt
Default
I:\29000s\29875\CADD\Sheets RCH\ENV90% Submittal\29875-ENV-TSEC-07.dgn
10/20/2016 10:21:40 AM

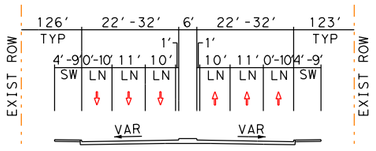

EXISTING GUS THOMASSON ROAD
STA 9+39.15 TO STA 14+89.92
STA 17+71.00 TO STA 25+27.82

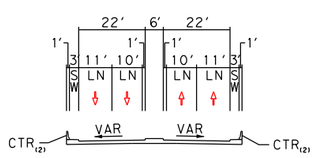

EXISTING GUS THOMASSON ROAD
STA 14+69.52 TO STA 17+71.00

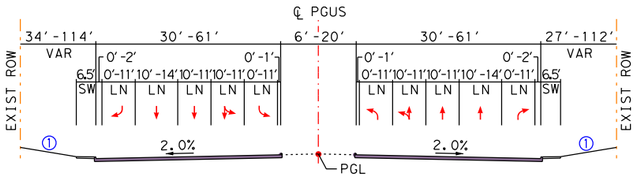

PROPOSED GUS THOMASSON ROAD
STA 8+90.78 TO STA 14+59.92
STA 17+71.00 TO STA 25+27.82

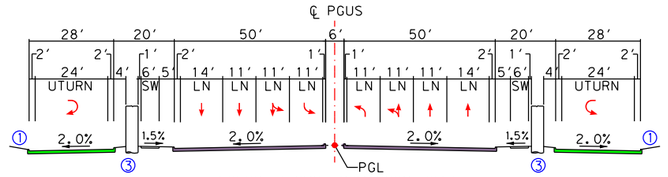

PROPOSED GUS THOMASSON ROAD
STA 14+59.92 TO STA 17+71.00

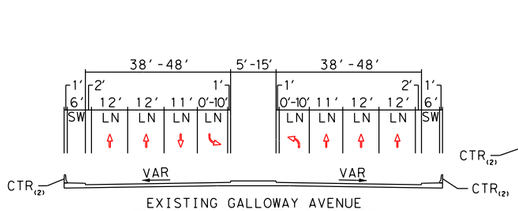

EXISTING GALLOWAY AVENUE
STA 7+73.44 TO STA 21+08.73

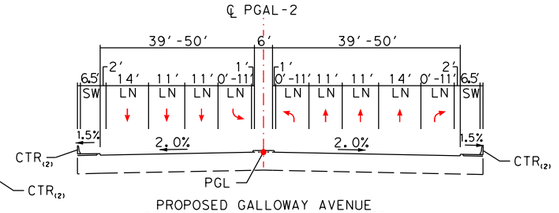

PROPOSED GALLOWAY AVENUE
STA 7+73.44 TO STA 21+07.73
BRIDGE LIMITS FROM
STA 13+15.50 TO STA 18+31.00
BRIDGE STRUCTURE NOT SHOWN

CROSS STREET TYPICAL SECTIONS

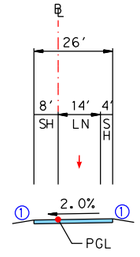

PROPOSED IH 635
1-LANE RAMP
(MIRROR FOR EB)

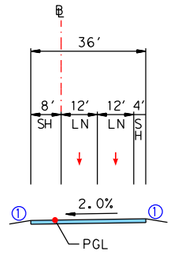

PROPOSED IH 635
2-LANE RAMP

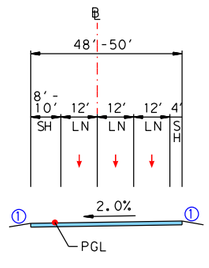

PROPOSED IH 30
3-LANE RAMP (WB)

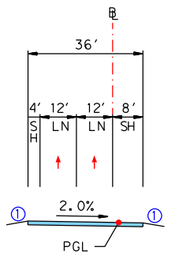

PROPOSED IH 30
2-LANE RAMP
(MIRROR FOR WB)

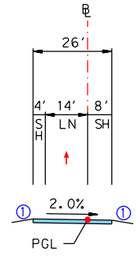

PROPOSED IH 30
1-LANE RAMP
(MIRROR FOR WB)

PROPOSED RAMP TYPICAL SECTIONS

NOTES:
① 6:1 DESIRABLE
4:1 MAX
② 4:1 DESIRABLE
3:1 MAX
③ 4' DIAMETER BRIDGE COLUMN

(1) CTB: CONCRETE TRAFFIC BARRIER
(2) CTR: CONCRETE TRAFFIC RAIL
(3) SEE PLAN VIEW FOR RETAINING WALL LIMITS SHOWN IN TYPICAL SECTIONS

THIS EXHIBIT IS A SIMPLIFIED REPRESENTATION OF THE DESIGN SCHEMATIC

--PRELIMINARY--

FOR ENVIRONMENTAL DOCUMENT REVIEW ONLY

PROJECT TYPICAL SECTIONS

PAGE 8 OF 8

IH 635 FROM US 75 TO IH 30
CITIES OF DALLAS, GARLAND AND MESQUITE,
DALLAS COUNTY, TEXAS
CSJs: 2374-01-137, 2374-01-180, 2374-01-183, 2374-02-053, & 2374-02-144

PDF_2D_CLR_MW_MR_150.plt
Default
H:\29000s\29875\CADD\Sheets RCH\ENV\90% Submittal\29875-ENV-TSEC-08.dgn
10/20/2016 10:22:13 AM

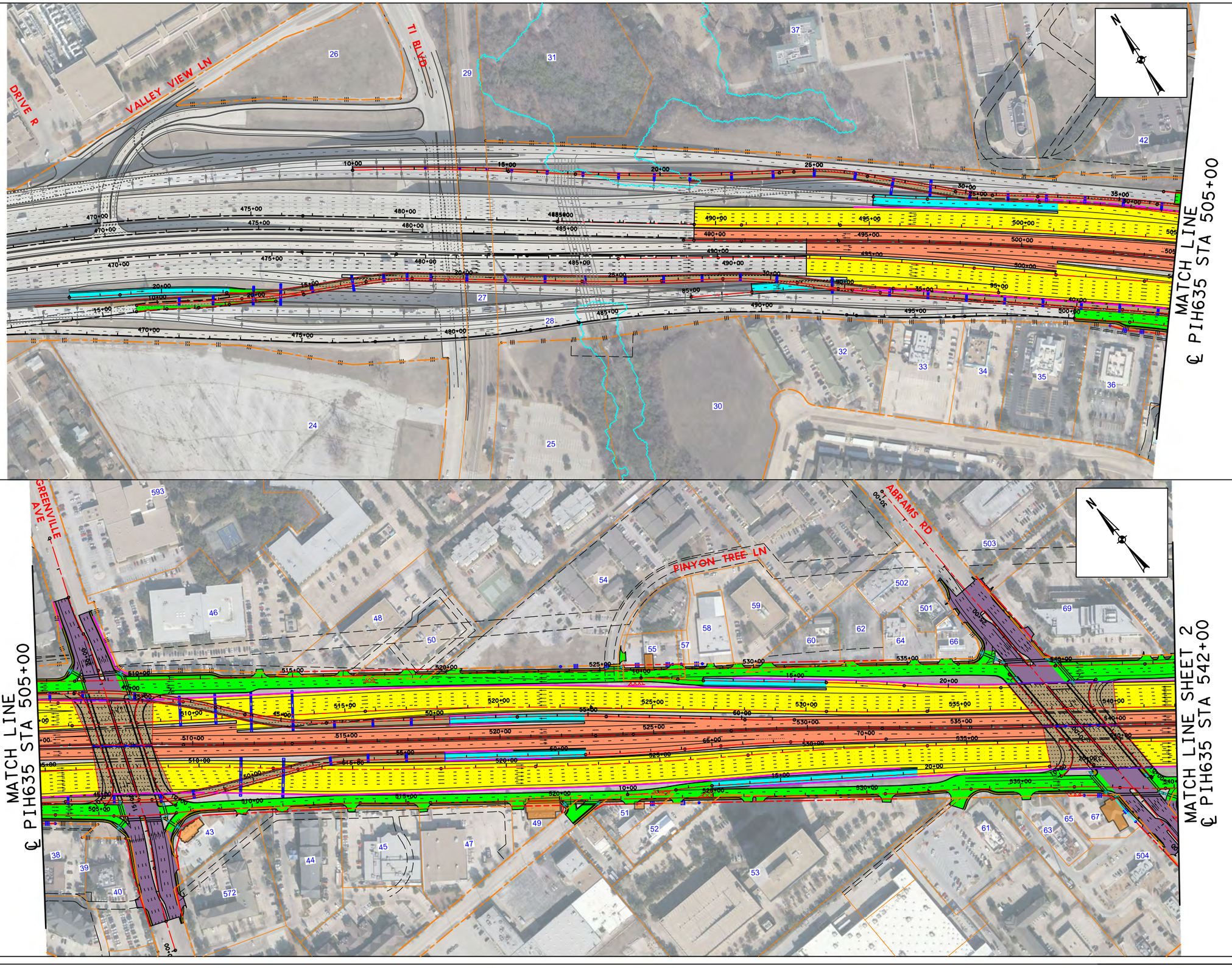

THIS EXHIBIT IS A SIMPLIFIED REPRESENTATION OF THE DESIGN SCHEMATIC

--PRELIMINARY--

FOR ENVIRONMENTAL DOCUMENT REVIEW ONLY

PROJECT PLAN VIEW MAP

Page 1 OF 10

IH 635 FROM US 75 TO IH 30
CITIES OF DALLAS, GARLAND AND MESQUITE,
DALLAS COUNTY, TEXAS
CSJs: 2374-01-137, 2374-01-180, 2374-01-183, 2374-02-053, & 2374-02-144

PDF_2D_CLR_MW_CR_300.plt
Default
k:\29000s\29875\CADD\Sheets RCH\ENV\90% Submittal\29875 ENV - PPV 1.dgn
11/4/2016 3:47:44 PM

PDF_2D_CLR_MW_CR_300.plt
Default
t:\2900ds\29875\CADD\Sheets RCHIEN\90% Submittal\29875 ENV - PPV 2.dgn
11/4/2016 3:48:48 PM

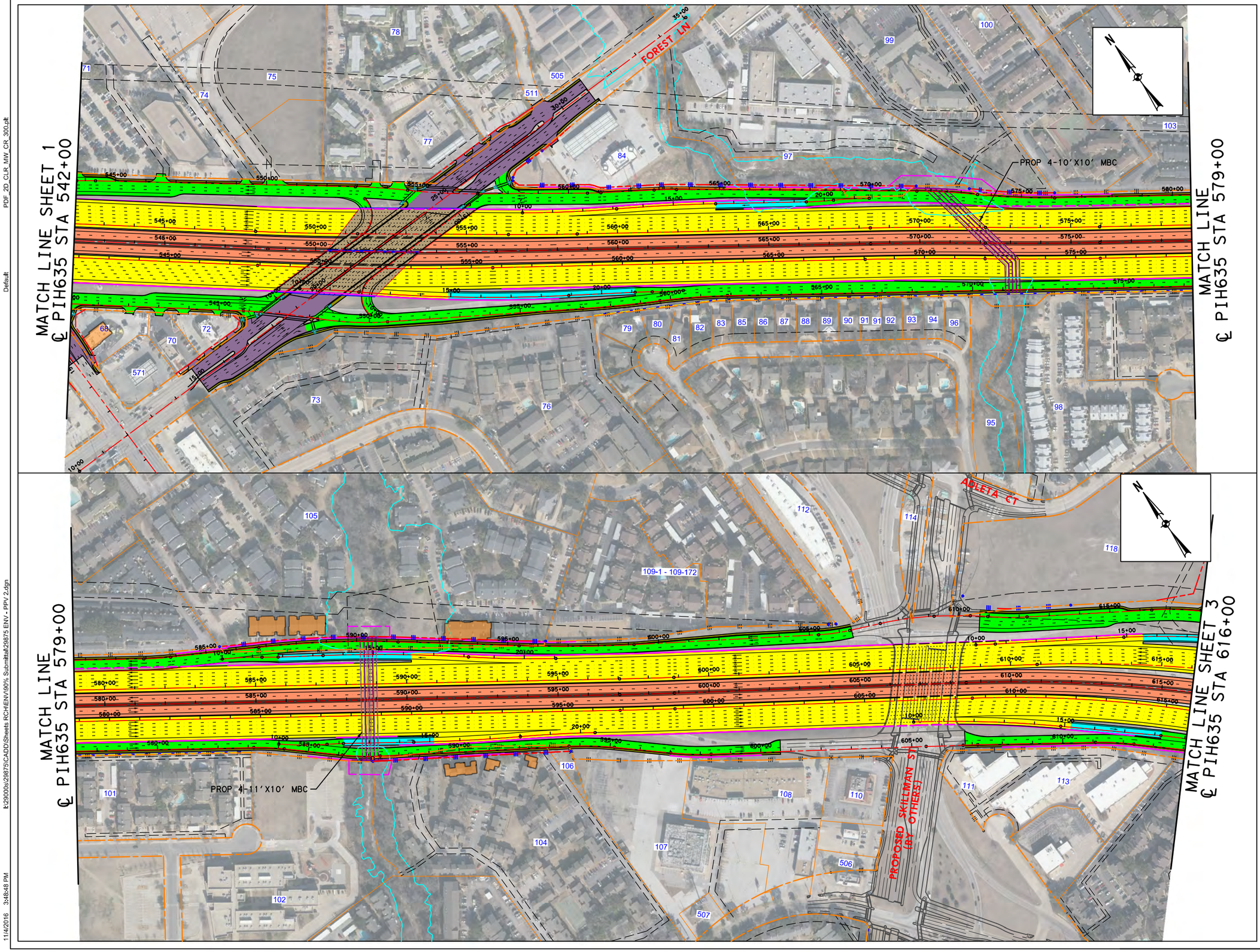

0 150 300 450 600

SCALE: 1"=300'

DATE: 11/04/2016

LEGEND:

- EXISTING ROW
- EXISTING ACCESS DENIAL (TO REMAIN)
- EXISTING EASEMENT
- EXISTING PROPERTY LIMITS
- EXISTING 100 YR FLOODPLAIN LIMITS
- PROPOSED CENTERLINE/ BASELINE
- PROPOSED ROW
- PROPOSED EASEMENT
- TEMPORARY CONSTRUCTION EASEMENT
- PROPOSED ACCESS DENIAL
- PROPOSED EDGE OF PAVEMENT
- PROPOSED BRIDGE ABUTMENT
- PROPOSED BRIDGE BENT
- PROPOSED RETAINING WALL
- PROPOSED PRELIMINARY NOISE WALL
- PROPOSED CULVERT
- DIRECTION OF TRAVEL
- PROPOSED BRIDGE
- PROPOSED MAIN LANES
- PROPOSED MANAGED LANES
- PROPOSED RAMP
- PROPOSED FRONTAGE ROAD
- PROPOSED CROSS STREET
- PROPOSED SIDEWALK
- POTENTIAL DISPLACEMENTS
- PAVEMENT / BRIDGE TO BE REMOVED

SOURCE/DATE OF AERIAL BASEMAP: TXDOT/2013

(SEE 90% SCHEMATICS)

THIS EXHIBIT IS A SIMPLIFIED REPRESENTATION OF THE DESIGN SCHEMATIC

--PRELIMINARY--

FOR ENVIRONMENTAL DOCUMENT REVIEW ONLY

PROJECT PLAN VIEW MAP

Page 2 OF 10

IH 635 FROM US 75 TO IH 30
CITIES OF DALLAS, GARLAND AND MESQUITE,
DALLAS COUNTY, TEXAS
CSJs: 2374-01-137, 2374-01-180, 2374-01-183, 2374-02-053, & 2374-02-144

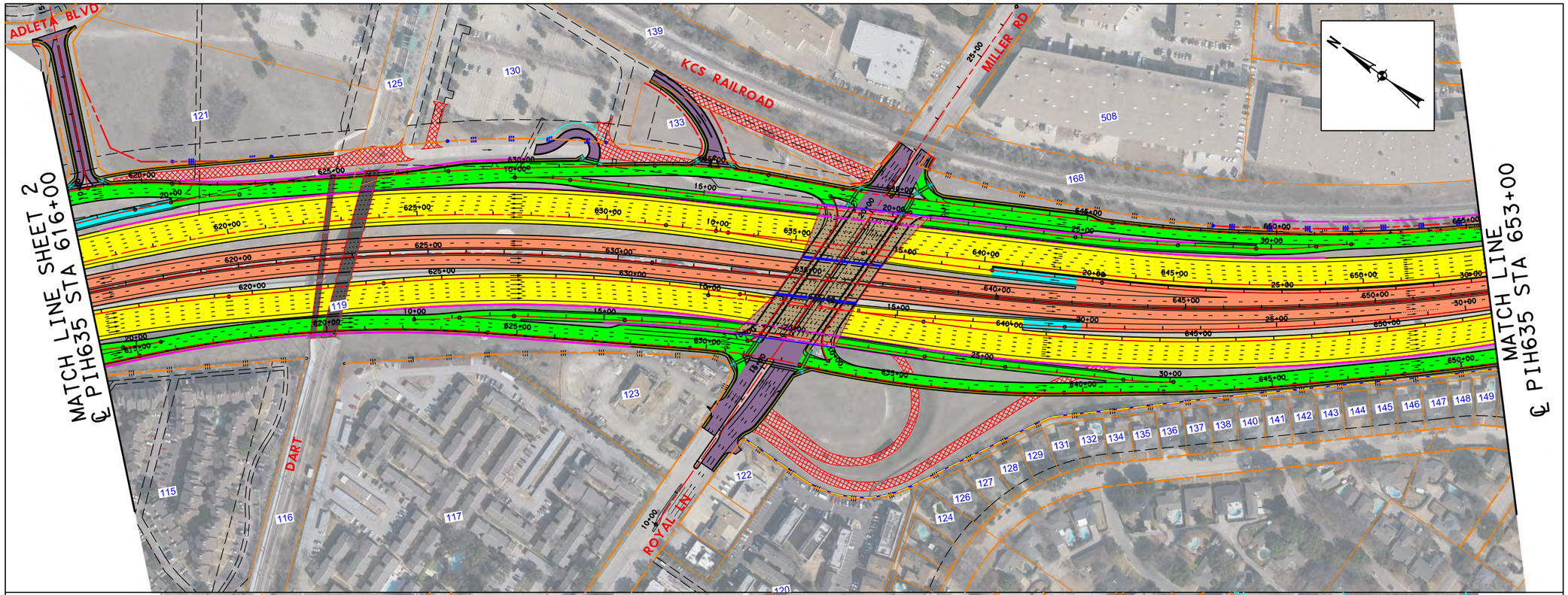

0 150 300 450 600

SCALE: 1"=300'

DATE: 11/04/2016

LEGEND:

- EXISTING ROW
- EXISTING ACCESS DENIAL (TO REMAIN)
- EXISTING EASEMENT
- EXISTING PROPERTY LIMITS
- EXISTING 100 YR FLOODPLAIN LIMITS
- PROPOSED CENTERLINE/ BASELINE
- PROPOSED ROW
- PROPOSED EASEMENT
- TEMPORARY CONSTRUCTION EASEMENT
- PROPOSED ACCESS DENIAL
- PROPOSED EDGE OF PAVEMENT
- PROPOSED BRIDGE ABUTMENT
- PROPOSED BRIDGE BENT
- PROPOSED RETAINING WALL
- PROPOSED PRELIMINARY NOISE WALL
- PROPOSED CULVERT
- DIRECTION OF TRAVEL
- PROPOSED BRIDGE
- PROPOSED MAIN LANES
- PROPOSED MANAGED LANES
- PROPOSED RAMP
- PROPOSED FRONTAGE ROAD
- PROPOSED CROSS STREET
- PROPOSED SIDEWALK
- POTENTIAL DISPLACEMENTS
- PAVEMENT / BRIDGE TO BE REMOVED

SOURCE/DATE OF AERIAL BASEMAP: TXDOT/2013

(SEE 90% SCHEMATICS)

THIS EXHIBIT IS A SIMPLIFIED REPRESENTATION OF THE DESIGN SCHEMATIC

--PRELIMINARY--

FOR ENVIRONMENTAL DOCUMENT REVIEW ONLY

PROJECT PLAN VIEW MAP

Page 3 OF 10

IH 635 FROM US 75 TO IH 30
CITIES OF DALLAS, GARLAND AND MESQUITE,
DALLAS COUNTY, TEXAS
CSJs: 2374-01-137, 2374-01-180, 2374-01-183, 2374-02-053, & 2374-02-144

PDF_2D_CLR_MW_CR_300.plt
Default
k:\29000s\29875\CADD\Sheets RCH\ENV\90% Submittal\29875 ENV - PPV 3.dgn
11/4/2016 3:49:51 PM

MATCH LINE SHEET 3
℄ PIH635 STA 690+00

PROP 3-10'X10' MBC

PROP 5-10'X5' MBC

MATCH LINE
℄ PIH635 STA 727+00

ESTATE LN

WICKERSHAM RD

KINGSLEY RD

S JUPITER RD

KCS RAILROAD

PROP 2-10'X8' MBC

PROP 5-10'X5' MBC

AMANDA LN

PEGASUS ST

MATCH LINE
℄ PIH635 STA 727+00

MATCH LINE SHEET 5
℄ PIH635 STA 764+00

0 150 300 450 600

SCALE: 1"=300'

DATE: 11/04/2016

LEGEND:

- EXISTING ROW
- EXISTING ACCESS DENIAL (TO REMAIN)
- EXISTING EASEMENT
- EXISTING PROPERTY LIMITS
- EXISTING 100 YR FLOODPLAIN LIMITS
- PROPOSED CENTERLINE/ BASELINE
- PROPOSED ROW
- PROPOSED EASEMENT
- TEMPORARY CONSTRUCTION EASEMENT
- PROPOSED ACCESS DENIAL
- PROPOSED EDGE OF PAVEMENT
- PROPOSED BRIDGE ABUTMENT
- PROPOSED BRIDGE BENT
- PROPOSED RETAINING WALL
- PROPOSED PRELIMINARY NOISE WALL
- PROPOSED CULVERT
- DIRECTION OF TRAVEL
- PROPOSED BRIDGE
- PROPOSED MAIN LANES
- PROPOSED MANAGED LANES
- PROPOSED RAMP
- PROPOSED FRONTAGE ROAD
- PROPOSED CROSS STREET
- PROPOSED SIDEWALK
- POTENTIAL DISPLACEMENTS
- PAVEMENT / BRIDGE TO BE REMOVED

SOURCE/DATE OF AERIAL BASEMAP: TXDOT/2013

(SEE 90% SCHEMATICS)

THIS EXHIBIT IS A SIMPLIFIED REPRESENTATION OF THE DESIGN SCHEMATIC

--PRELIMINARY--

FOR ENVIRONMENTAL DOCUMENT REVIEW ONLY

PROJECT PLAN VIEW MAP

Page 4 OF 10

IH 635 FROM US 75 TO IH 30
CITIES OF DALLAS, GARLAND AND MESQUITE,
DALLAS COUNTY, TEXAS
CSJs: 2374-01-137, 2374-01-180, 2374-01-183, 2374-02-053, & 2374-02-144

PDF_2D_CLR_MW_CR_300.plt
Default
k:\29000s\29875\CADD\Sheets RCH\ENV\90% Submittal\29875 ENV - PPV 4.dgn
11/4/2016 3:50:52 PM

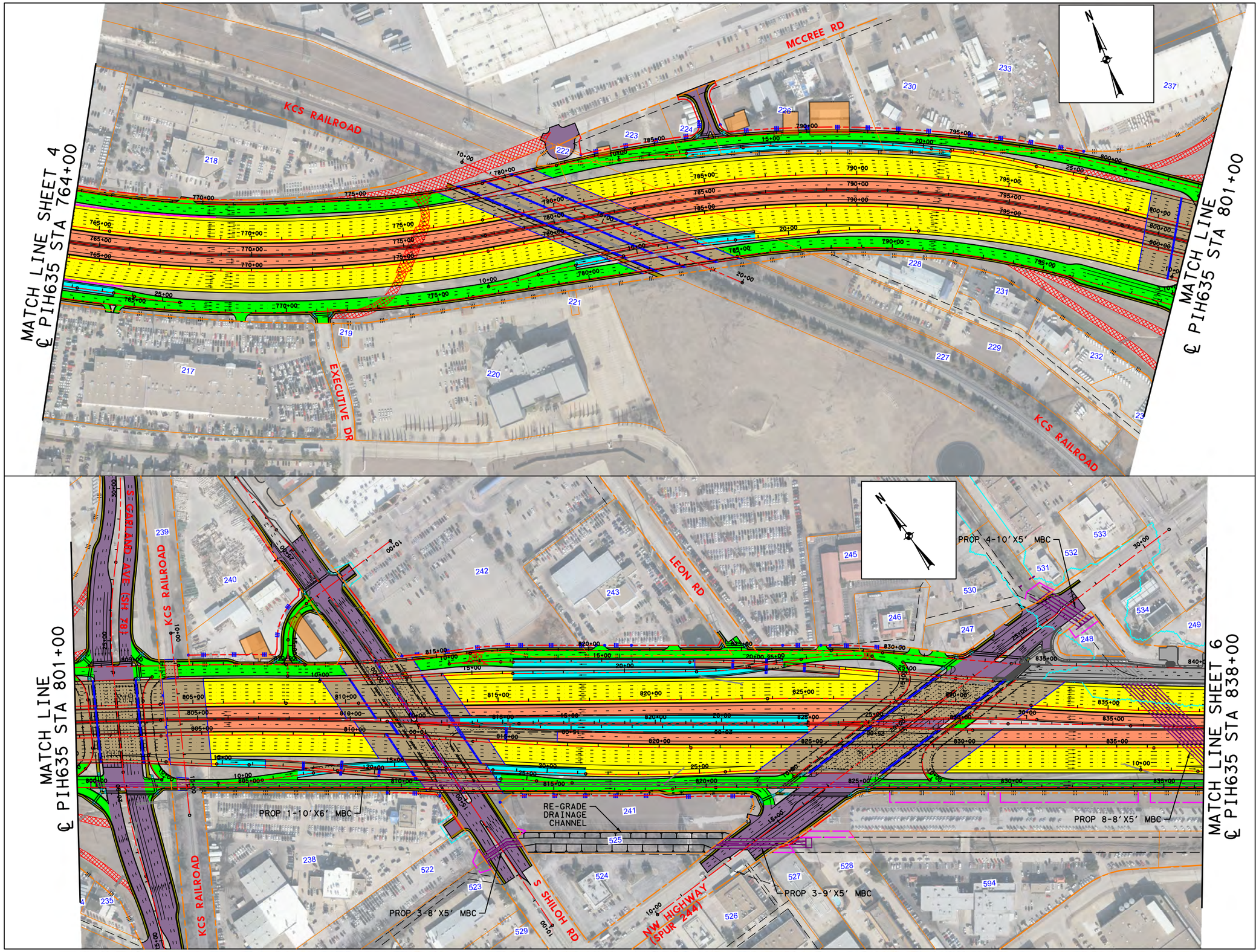

0 150 300 450 600

SCALE: 1"=300'

DATE: 11/04/2016

LEGEND:

- EXISTING ROW
- EXISTING ACCESS DENIAL (TO REMAIN)
- EXISTING EASEMENT
- EXISTING PROPERTY LIMITS
- EXISTING 100 YR FLOODPLAIN LIMITS
- PROPOSED CENTERLINE/ BASELINE
- PROPOSED ROW
- PROPOSED EASEMENT
- TEMPORARY CONSTRUCTION EASEMENT
- PROPOSED ACCESS DENIAL
- PROPOSED EDGE OF PAVEMENT
- PROPOSED BRIDGE ABUTMENT
- PROPOSED BRIDGE BENT
- PROPOSED RETAINING WALL
- PROPOSED PRELIMINARY NOISE WALL
- PROPOSED CULVERT
- DIRECTION OF TRAVEL
- PROPOSED BRIDGE
- PROPOSED MAIN LANES
- PROPOSED MANAGED LANES
- PROPOSED RAMP
- PROPOSED FRONTAGE ROAD
- PROPOSED CROSS STREET
- PROPOSED SIDEWALK
- POTENTIAL DISPLACEMENTS
- PAVEMENT / BRIDGE TO BE REMOVED

SOURCE/DATE OF AERIAL BASEMAP: TXDOT/2013

(SEE 90% SCHEMATICS)

THIS EXHIBIT IS A SIMPLIFIED REPRESENTATION OF THE DESIGN SCHEMATIC

--PRELIMINARY--

FOR ENVIRONMENTAL DOCUMENT REVIEW ONLY

PROJECT PLAN VIEW MAP

Page 5 OF 10

IH 635 FROM US 75 TO IH 30
CITIES OF DALLAS, GARLAND AND MESQUITE,
DALLAS COUNTY, TEXAS
CSJs: 2374-01-137, 2374-01-180, 2374-01-183, 2374-02-053, & 2374-02-144

PDF_2D_CLR_MW_CR_300.plt

Default

I:\29000s\29875\CADD\Sheets RCH\ENV\90% Submittal\29875 ENV - PPV 5.dgn

11/4/2016 3:53:13 PM

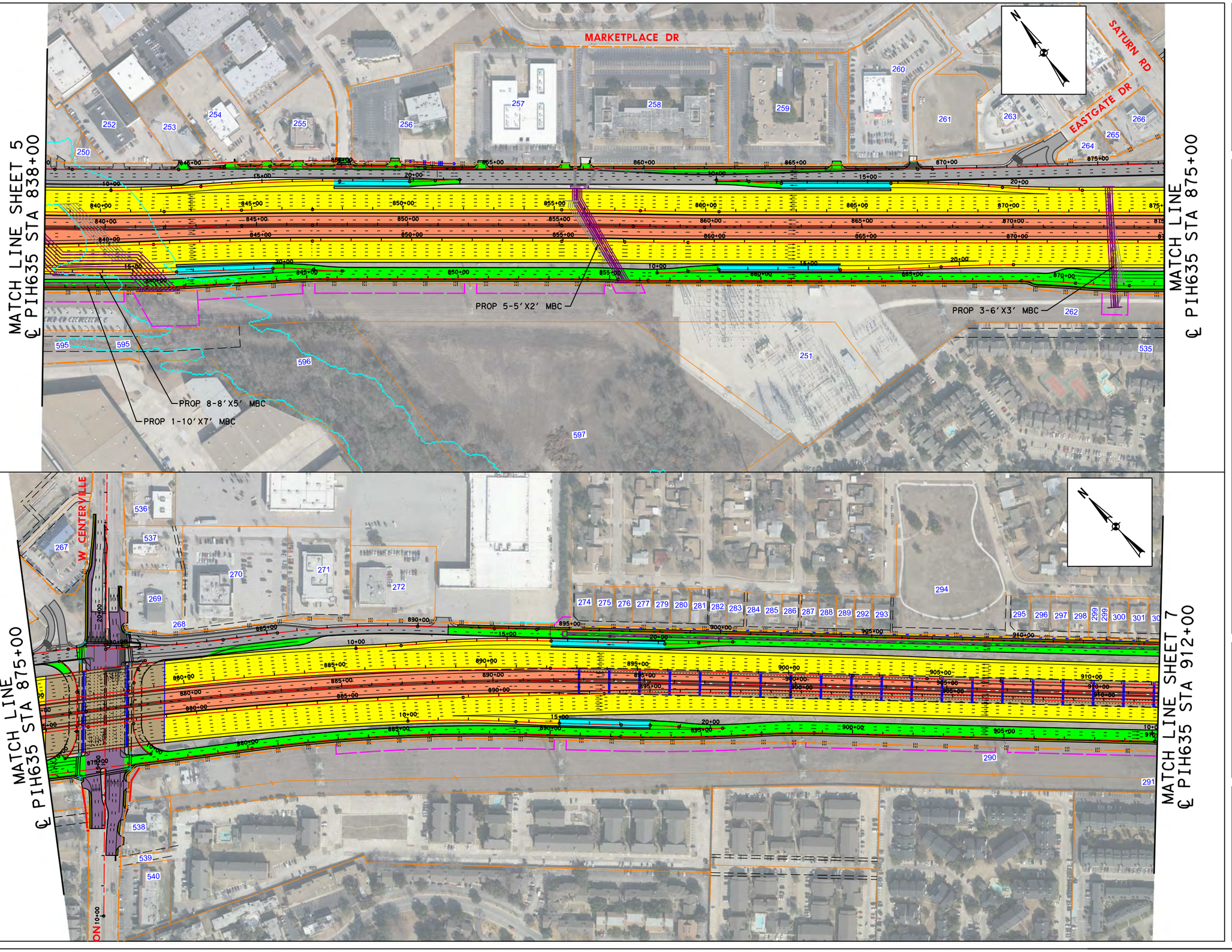

0 150 300 450 600

SCALE: 1"=300'

DATE: 11/04/2016

LEGEND:

- EXISTING ROW
- EXISTING ACCESS DENIAL (TO REMAIN)
- EXISTING EASEMENT
- EXISTING PROPERTY LIMITS
- EXISTING 100 YR FLOODPLAIN LIMITS
- PROPOSED CENTERLINE/ BASELINE
- PROPOSED ROW
- PROPOSED EASEMENT
- TEMPORARY CONSTRUCTION EASEMENT
- PROPOSED ACCESS DENIAL
- PROPOSED EDGE OF PAVEMENT
- PROPOSED BRIDGE ABUTMENT
- PROPOSED BRIDGE BENT
- PROPOSED RETAINING WALL
- PROPOSED PRELIMINARY NOISE WALL
- PROPOSED CULVERT
- DIRECTION OF TRAVEL
- PROPOSED BRIDGE
- PROPOSED MAIN LANES
- PROPOSED MANAGED LANES
- PROPOSED RAMP
- PROPOSED FRONTAGE ROAD
- PROPOSED CROSS STREET
- PROPOSED SIDEWALK
- POTENTIAL DISPLACEMENTS
- PAVEMENT / BRIDGE TO BE REMOVED

SOURCE/DATE OF AERIAL BASEMAP: TXDOT/2013

(SEE 90% SCHEMATICS)

THIS EXHIBIT IS A SIMPLIFIED REPRESENTATION OF THE DESIGN SCHEMATIC

--PRELIMINARY--

FOR ENVIRONMENTAL DOCUMENT REVIEW ONLY

PROJECT PLAN VIEW MAP

Page 6 OF 10

IH 635 FROM US 75 TO IH 30
CITIES OF DALLAS, GARLAND AND MESQUITE,
DALLAS COUNTY, TEXAS
CSJs: 2374-01-137, 2374-01-180, 2374-01-183, 2374-02-053, & 2374-02-144

PDF_2D_CLR_MW_CR_300.plt
Default
k:\29000s\29875\CADD\Sheets RCH\ENV\90% Submittal\29875 ENV - PPV 6.dgn
11/4/2016 3:54:11 PM

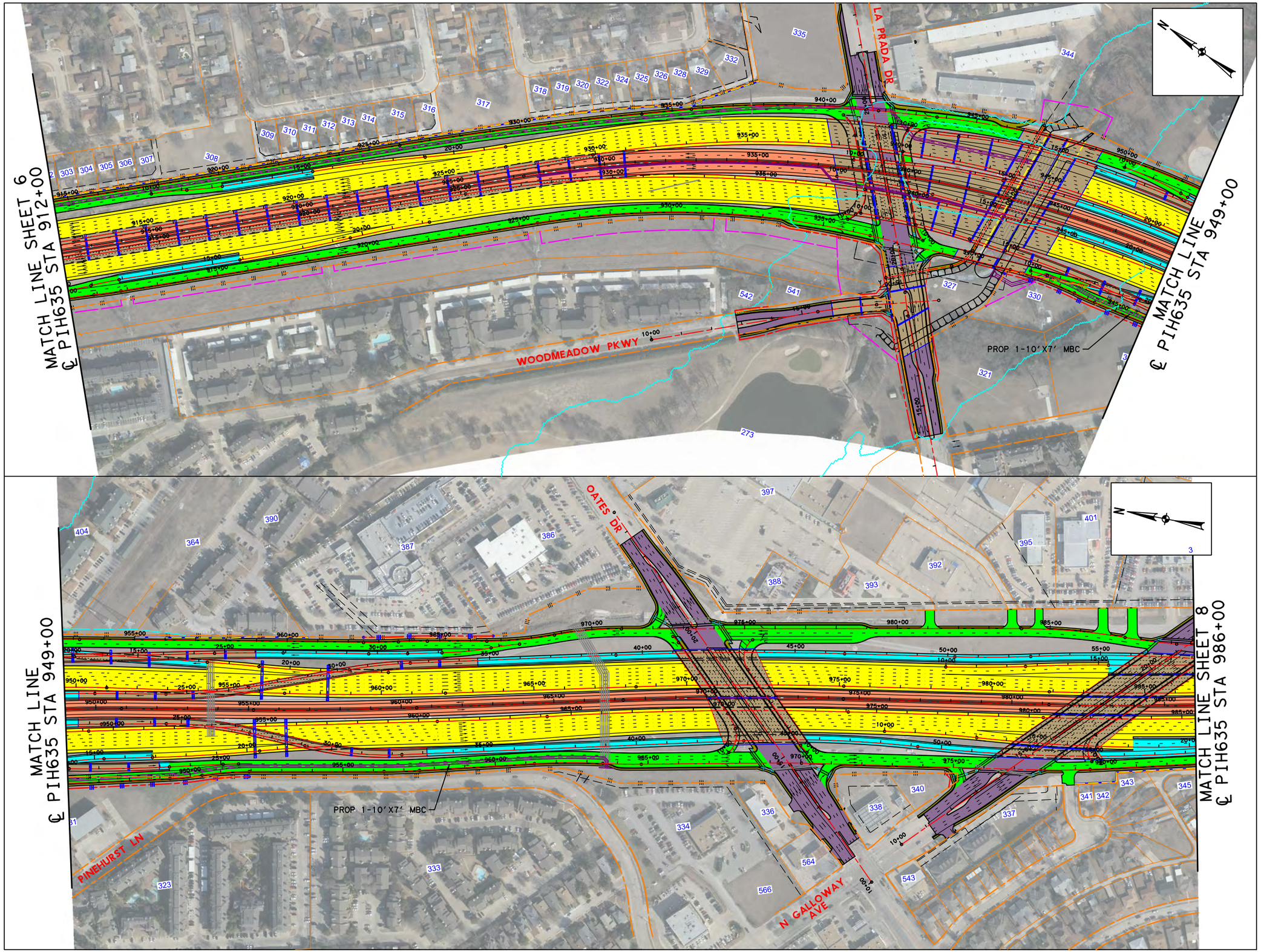

0 150 300 450 600

SCALE: 1"=300'

DATE: 11/04/2016

LEGEND:

- EXISTING ROW
- EXISTING ACCESS DENIAL (TO REMAIN)
- EXISTING EASEMENT
- EXISTING PROPERTY LIMITS
- EXISTING 100 YR FLOODPLAIN LIMITS
- PROPOSED CENTERLINE/ BASELINE
- PROPOSED ROW
- PROPOSED EASEMENT
- TEMPORARY CONSTRUCTION EASEMENT
- PROPOSED ACCESS DENIAL
- PROPOSED EDGE OF PAVEMENT
- PROPOSED BRIDGE ABUTMENT
- PROPOSED BRIDGE BENT
- PROPOSED RETAINING WALL
- PROPOSED PRELIMINARY NOISE WALL
- PROPOSED CULVERT
- DIRECTION OF TRAVEL
- PROPOSED BRIDGE
- PROPOSED MAIN LANES
- PROPOSED MANAGED LANES
- PROPOSED RAMP
- PROPOSED FRONTAGE ROAD
- PROPOSED CROSS STREET
- PROPOSED SIDEWALK
- POTENTIAL DISPLACEMENTS
- PAVEMENT / BRIDGE TO BE REMOVED

SOURCE/DATE OF AERIAL BASEMAP: TXDOT/2013

(SEE 90% SCHEMATICS)

THIS EXHIBIT IS A SIMPLIFIED REPRESENTATION OF THE DESIGN SCHEMATIC

--PRELIMINARY--

FOR ENVIRONMENTAL DOCUMENT REVIEW ONLY

PROJECT PLAN VIEW MAP

Page 7 OF 10

IH 635 FROM US 75 TO IH 30
CITIES OF DALLAS, GARLAND AND MESQUITE,
DALLAS COUNTY, TEXAS
CSJs: 2374-01-137, 2374-01-180, 2374-01-183, 2374-02-053, & 2374-02-144

PDF_2D_CLR_MW_CR_300.plt
Default
k:\29000s\29875\CADD\Sheets RCH\ENV\90% Submittal\29875 ENV - PPV 7.dgn
11/4/2016 3:55:01 PM

PDF_2D_CLR_MW_CR_300.plt
Default
k:\29000s\29875\CADD\Sheets RCH\ENV\90% Submittal\29875 ENV - PPV 8.dgn
11/4/2016 3:56:45 PM

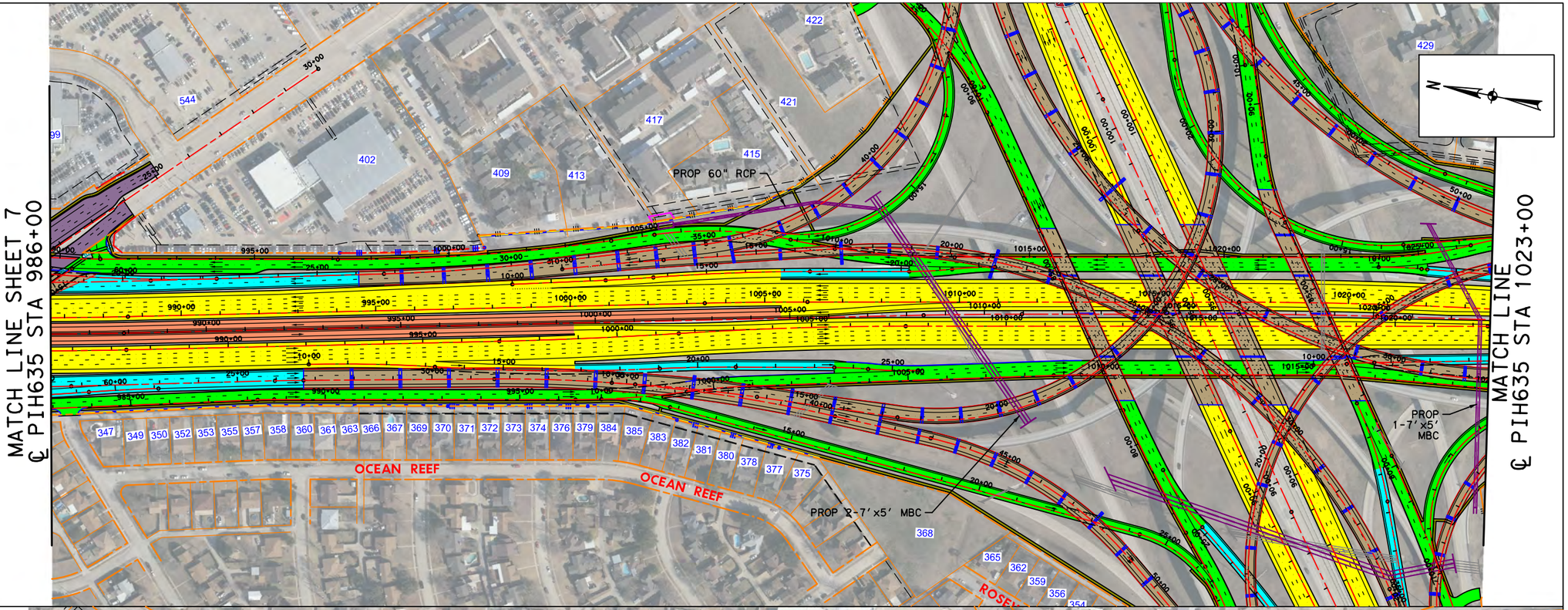

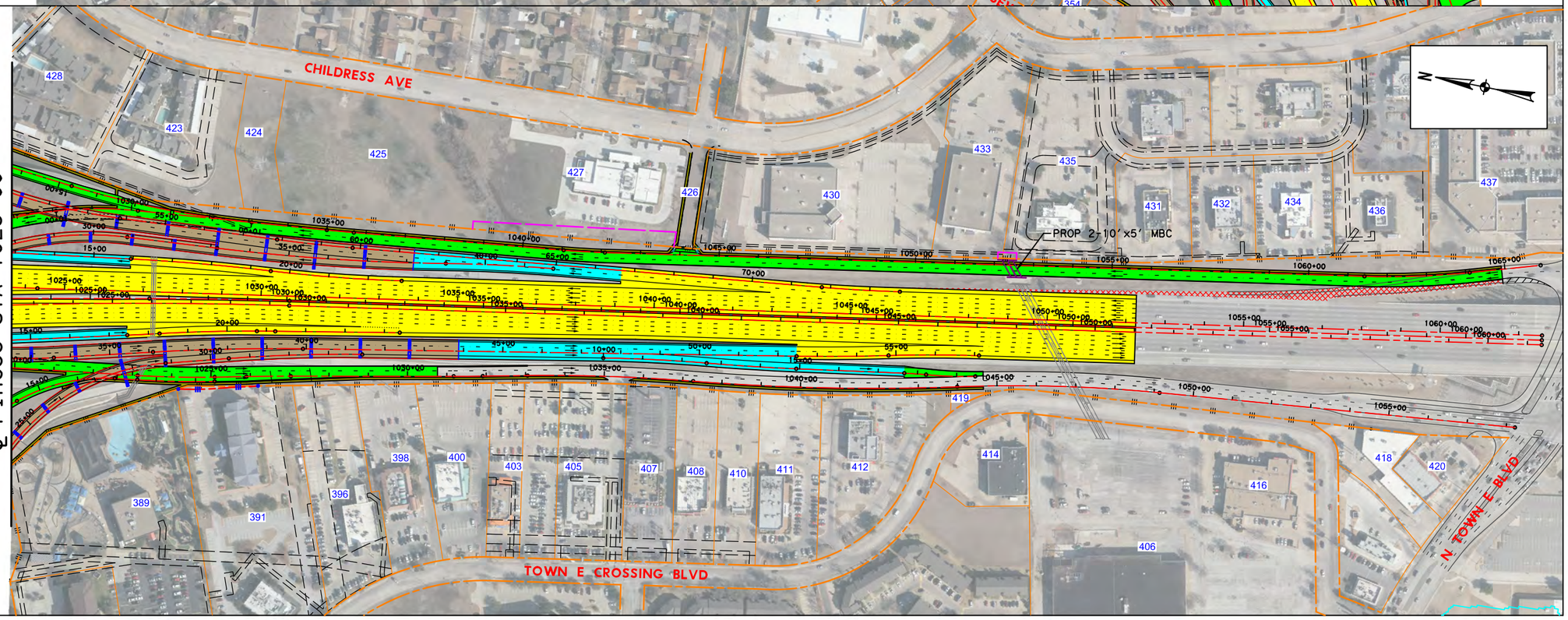

0 150 300 450 600

SCALE: 1"=300'

DATE: 11/04/2016

LEGEND:

- EXISTING ROW
- EXISTING ACCESS DENIAL (TO REMAIN)
- EXISTING EASEMENT
- EXISTING PROPERTY LIMITS
- EXISTING 100 YR FLOODPLAIN LIMITS
- PROPOSED CENTERLINE/ BASELINE
- PROPOSED ROW
- PROPOSED EASEMENT
- TEMPORARY CONSTRUCTION EASEMENT
- PROPOSED ACCESS DENIAL
- PROPOSED EDGE OF PAVEMENT
- PROPOSED BRIDGE ABUTMENT
- PROPOSED BRIDGE BENT
- PROPOSED RETAINING WALL
- PROPOSED PRELIMINARY NOISE WALL
- PROPOSED CULVERT
- DIRECTION OF TRAVEL
- PROPOSED BRIDGE
- PROPOSED MAIN LANES
- PROPOSED MANAGED LANES
- PROPOSED RAMP
- PROPOSED FRONTAGE ROAD
- PROPOSED CROSS STREET
- PROPOSED SIDEWALK
- POTENTIAL DISPLACEMENTS
- PAVEMENT / BRIDGE TO BE REMOVED

SOURCE/DATE OF AERIAL BASEMAP: TXDOT/2013

(SEE 90% SCHEMATICS)

THIS EXHIBIT IS A SIMPLIFIED REPRESENTATION OF THE DESIGN SCHEMATIC

--PRELIMINARY--

FOR ENVIRONMENTAL DOCUMENT REVIEW ONLY

PROJECT PLAN VIEW MAP

Page 8 OF 10

IH 635 FROM US 75 TO IH 30
CITIES OF DALLAS, GARLAND AND MESQUITE,
DALLAS COUNTY, TEXAS
CSJs: 2374-01-137, 2374-01-180, 2374-01-183, 2374-02-053, & 2374-02-144

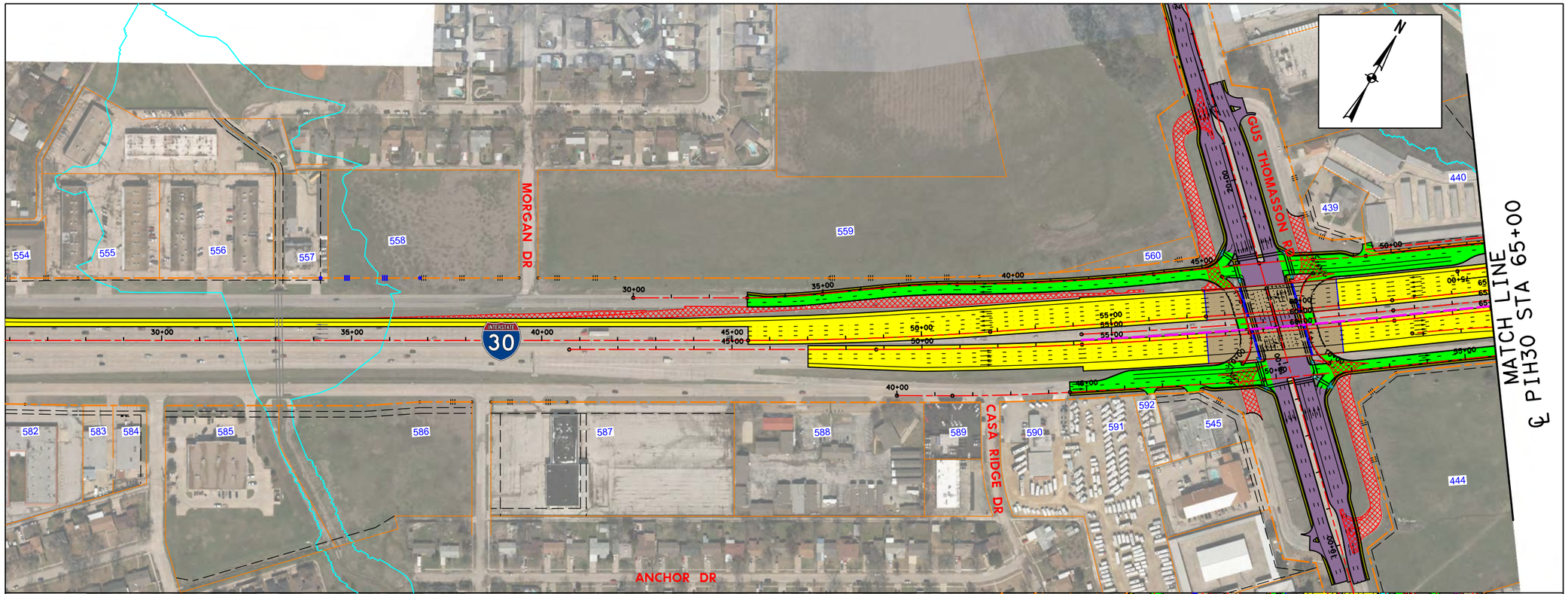

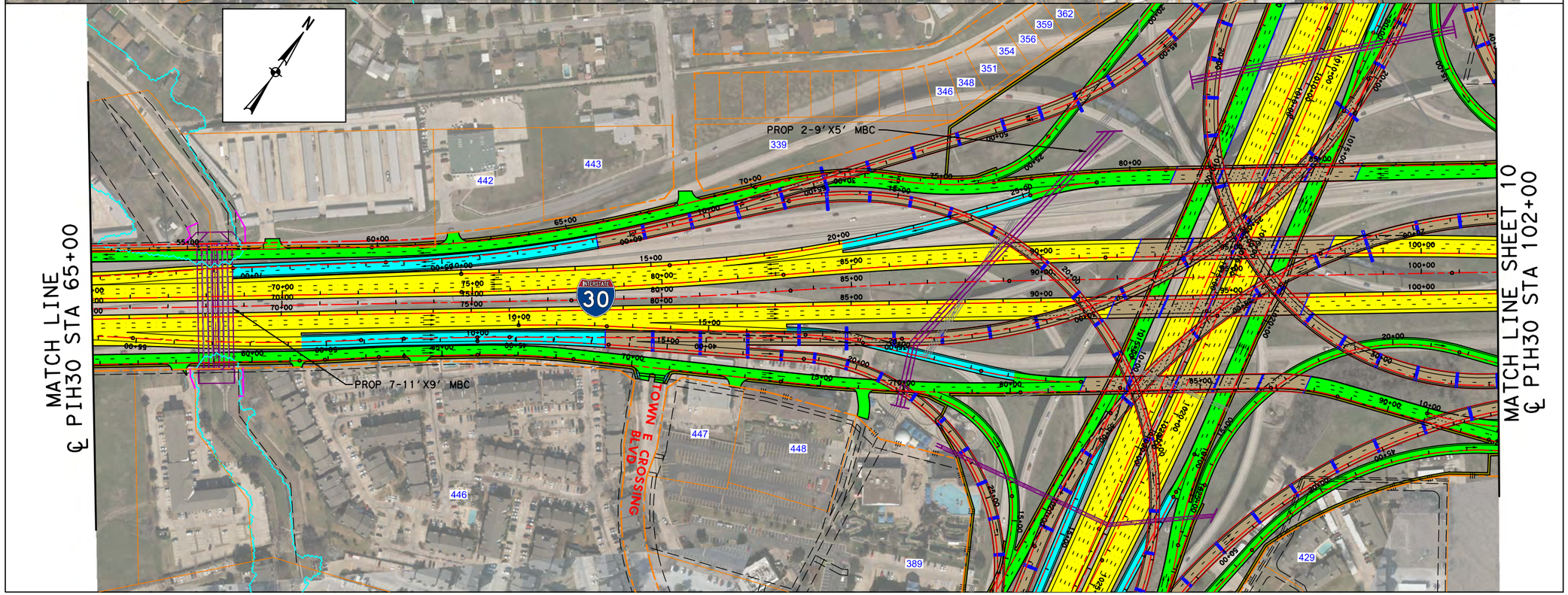

0 150 300 450 600

SCALE: 1"=300'

DATE: 11/04/2016

LEGEND:

- EXISTING ROW
- EXISTING ACCESS DENIAL (TO REMAIN)
- EXISTING EASEMENT
- EXISTING PROPERTY LIMITS
- EXISTING 100 YR FLOODPLAIN LIMITS
- PROPOSED CENTERLINE/ BASELINE
- PROPOSED ROW
- PROPOSED EASEMENT
- TEMPORARY CONSTRUCTION EASEMENT
- PROPOSED ACCESS DENIAL
- PROPOSED EDGE OF PAVEMENT
- PROPOSED BRIDGE ABUTMENT
- PROPOSED BRIDGE BENT
- PROPOSED RETAINING WALL
- PROPOSED PRELIMINARY NOISE WALL
- PROPOSED CULVERT
- DIRECTION OF TRAVEL
- PROPOSED BRIDGE
- PROPOSED MAIN LANES
- PROPOSED MANAGED LANES
- PROPOSED RAMP
- PROPOSED FRONTAGE ROAD
- PROPOSED CROSS STREET
- PROPOSED SIDEWALK
- POTENTIAL DISPLACEMENTS
- PAVEMENT / BRIDGE TO BE REMOVED

SOURCE/DATE OF AERIAL BASEMAP: TXDOT/2013

(SEE 90% SCHEMATICS)

THIS EXHIBIT IS A SIMPLIFIED REPRESENTATION OF THE DESIGN SCHEMATIC

--PRELIMINARY--

FOR ENVIRONMENTAL DOCUMENT REVIEW ONLY

PROJECT PLAN VIEW MAP

Page 9 OF 10

IH 635 FROM US 75 TO IH 30
CITIES OF DALLAS, GARLAND AND MESQUITE,
DALLAS COUNTY, TEXAS
CSJs: 2374-01-137, 2374-01-180, 2374-01-183, 2374-02-053, & 2374-02-144

PDF_2D_CLR_MW_CR_300.plt
Default
I:\29000s\29875\CADD\Sheets RCH\ENV\90% Submittal\29875 ENV - PPV 9.dgn
11/4/2016 3:57:33 PM

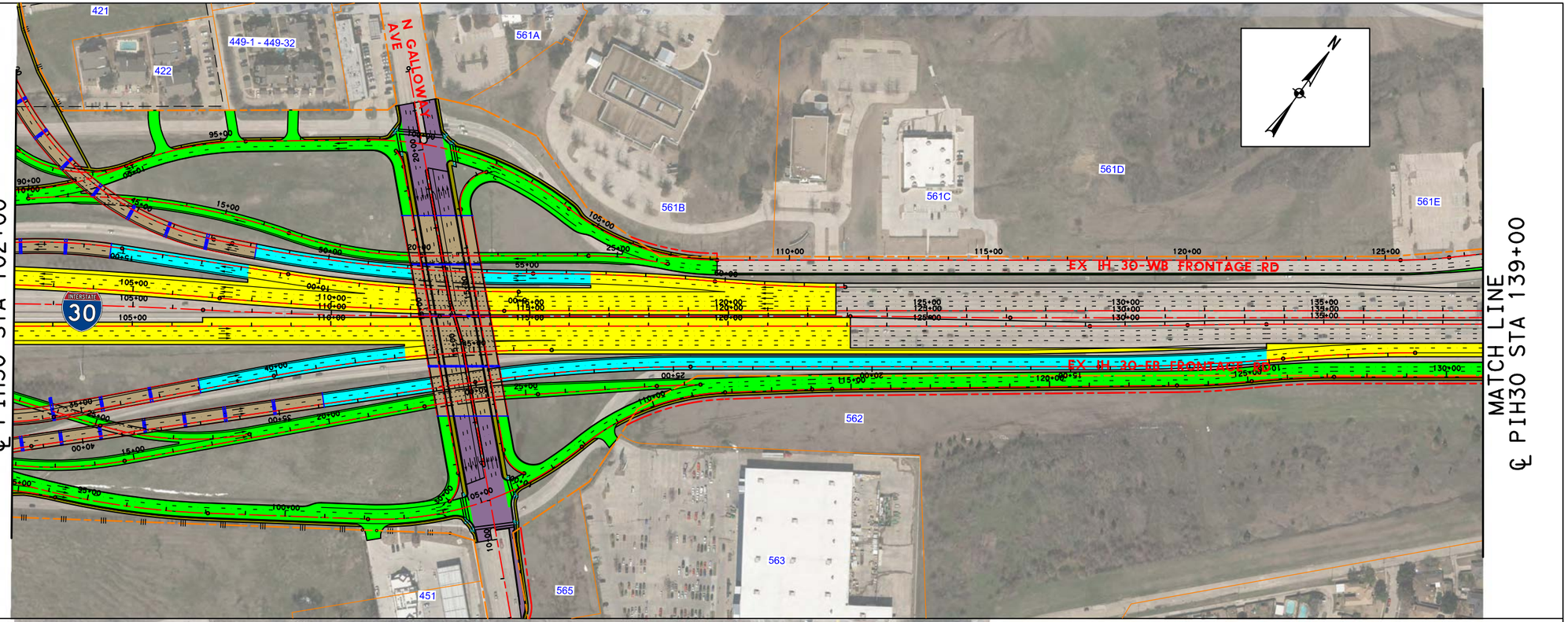

0 150 300 450 600

SCALE: 1"=300'

DATE: 11/04/2016

LEGEND:

- EXISTING ROW
- EXISTING ACCESS DENIAL (TO REMAIN)
- EXISTING EASEMENT
- EXISTING PROPERTY LIMITS
- EXISTING 100 YR FLOODPLAIN LIMITS
- PROPOSED CENTERLINE/ BASELINE
- PROPOSED ROW
- PROPOSED EASEMENT
- TEMPORARY CONSTRUCTION EASEMENT
- PROPOSED ACCESS DENIAL
- PROPOSED EDGE OF PAVEMENT
- PROPOSED BRIDGE ABUTMENT
- PROPOSED BRIDGE BENT
- PROPOSED RETAINING WALL
- PROPOSED PRELIMINARY NOISE WALL
- PROPOSED CULVERT
- DIRECTION OF TRAVEL
- PROPOSED BRIDGE
- PROPOSED MAIN LANES
- PROPOSED MANAGED LANES
- PROPOSED RAMP
- PROPOSED FRONTAGE ROAD
- PROPOSED CROSS STREET
- PROPOSED SIDEWALK
- POTENTIAL DISPLACEMENTS
- PAVEMENT / BRIDGE TO BE REMOVED

SOURCE/DATE OF AERIAL BASEMAP: TXDOT/2013

(SEE 90% SCHEMATICS)

THIS EXHIBIT IS A SIMPLIFIED REPRESENTATION OF THE DESIGN SCHEMATIC

--PRELIMINARY--

FOR ENVIRONMENTAL DOCUMENT REVIEW ONLY

PROJECT PLAN VIEW MAP

Page 10 OF 10

IH 635 FROM US 75 TO IH 30
CITIES OF DALLAS, GARLAND AND MESQUITE,
DALLAS COUNTY, TEXAS
CSJs: 2374-01-137, 2374-01-180, 2374-01-183, 2374-02-053, & 2374-02-144

PDF_2D_CLR_MW_CR_300.plt
Default
k:\29000s\29875\CADD\Sheets RCH\ENV\90% Submittal\29875 ENV - PPV 10.dgn
11/4/2016 3:58:55 PM



Photograph 1. Looking west toward the northern project terminus on IH 635 near the exit at US 75. Signage for the converted Express Lanes on the west side of US 75 is shown.



Photograph 2. Looking east on IH 635 from TI Boulevard at the current high occupancy vehicle (HOV) lanes.



Photograph 3. Metroplex Piano, located at 9292 LBJ Freeway, is a proposed displacement due to construction of the proposed project.



Photograph 4. Title Max, located at 11919 Abrams Road, is a proposed displacement due to construction of the proposed project.



Photograph 5. Looking east from eastbound IH 635 lanes near the overpass of Abrams Road.



Photograph 6. Villas on Forest Springs Apartments, located at 9450 Forest Springs Drive, is an apartment complex located adjacent to the proposed project.



Photograph 7. Looking southwest towards westbound IH 635 lanes.



Photograph 8. This building at Summerwood Cove Apartments, located at 9821 Summerwood Circle, is a proposed displacement due to construction of the proposed project.



Photograph 9. Looking northeast from the eastbound IH 635 lanes near the Skillman Street and Audelia Road exit.



Photograph 10. Looking west on IH 635 near the Plano Road exit.



Photograph 11. Looking east from eastbound IH 635 lanes near the exit at Walnut Hill Lane, Kingsley Road and Jupiter Road.



Photograph 12. Looking west from westbound IH 635 lanes from the Garland Road entrance ramp.



Photograph 13. View of various commercial properties located adjacent to IH 635 at Northwest Highway.



Photograph 14. View of residential properties along westbound IH 635, located north of la Prada Drive.



Photograph 15. Looking east on IH 635 toward the IH 30 interchange (southern terminus).



Photograph 16. Looking west toward the eastern project terminus on IH 30 and the IH 635 interchange.



Photograph 17. Spanish-language billboard along IH 635.



Photograph 18. Spanish-language signage along the IH 635 frontage road.



Photograph 19. English/Spanish signage at the Vida/Life Church (Photo Source: Google Street View, 2016).



Photograph 20. English/Amharic signage at the Ethiopian Evangelical Baptist Church (Photo Source: Google Street View, 2016).

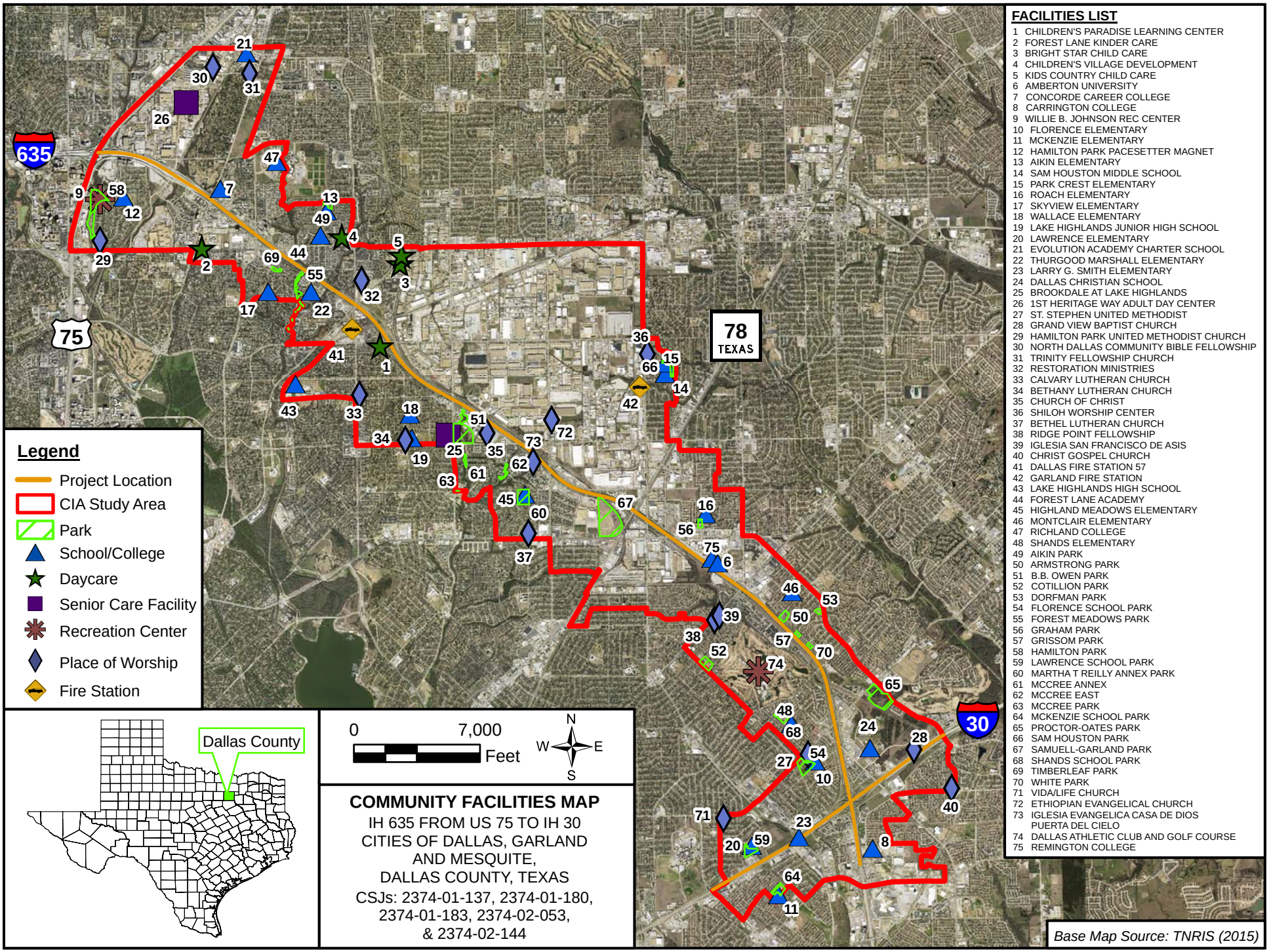

COMMUNITY FACILITIES MAP

IH 635 FROM US 75 TO IH 30
CITIES OF DALLAS, GARLAND
AND MESQUITE,
DALLAS COUNTY, TEXAS

CSJs: 2374-01-137, 2374-01-180,
2374-01-183, 2374-02-053,
& 2374-02-144

FACILITIES LIST

1 CHILDREN'S PARADISE LEARNING CENTER
2 FOREST LANE KINDER CARE
3 BRIGHT STAR CHILD CARE
4 CHILDREN'S VILLAGE DEVELOPMENT
5 KIDS COUNTRY CHILD CARE
6 AMBERTON UNIVERSITY
7 CONCORDE CAREER COLLEGE
8 CARRINGTON COLLEGE
9 WILLIE B. JOHNSON REC CENTER
10 FLORENCE ELEMENTARY
11 MCKENZIE ELEMENTARY
12 HAMILTON PARK PACESETTER MAGNET
13 AIKIN ELEMENTARY
14 SAM HOUSTON MIDDLE SCHOOL
15 PARK CREST ELEMENTARY
16 ROACH ELEMENTARY
17 SKYVIEW ELEMENTARY
18 WALLACE ELEMENTARY
19 LAKE HIGHLANDS JUNIOR HIGH SCHOOL
20 LAWRENCE ELEMENTARY
21 EVOLUTION ACADEMY CHARTER SCHOOL
22 THURGOOD MARSHALL ELEMENTARY
23 LARRY G. SMITH ELEMENTARY
24 DALLAS CHRISTIAN SCHOOL
25 BROOKDALE AT LAKE HIGHLANDS
26 1ST HERITAGE WAY ADULT DAY CENTER
27 ST. STEPHEN UNITED METHODIST
28 GRAND VIEW BAPTIST CHURCH
29 HAMILTON PARK UNITED METHODIST CHURCH
30 NORTH DALLAS COMMUNITY BIBLE FELLOWSHIP
31 TRINITY FELLOWSHIP CHURCH
32 RESTORATION MINISTRIES
33 CALVARY LUTHERAN CHURCH
34 BETHANY LUTHERAN CHURCH
35 CHURCH OF CHRIST
36 SHILOH WORSHIP CENTER
37 BETHEL LUTHERAN CHURCH
38 RIDGE POINT FELLOWSHIP
39 IGLESIA SAN FRANCISCO DE ASIS
40 CHRIST GOSPEL CHURCH
41 DALLAS FIRE STATION 57
42 GARLAND FIRE STATION
43 LAKE HIGHLANDS HIGH SCHOOL
44 FOREST LANE ACADEMY
45 HIGHLAND MEADOWS ELEMENTARY
46 MONTCLAIR ELEMENTARY
47 RICHLAND COLLEGE
48 SHANDS ELEMENTARY
49 AIKIN PARK
50 ARMSTRONG PARK
51 B.B. OWEN PARK
52 COTILLION PARK
53 DORFMAN PARK
54 FLORENCE SCHOOL PARK
55 FOREST MEADOWS PARK
56 GRAHAM PARK
57 GRISSOM PARK
58 HAMILTON PARK
59 LAWRENCE SCHOOL PARK
60 MARTHA T REILLY ANNEX PARK
61 MCCREE ANNEX
62 MCCREE EAST
63 MCCREE PARK
64 MCKENZIE SCHOOL PARK
65 PROCTOR-OATES PARK
66 SAM HOUSTON PARK
67 SAMUELL-GARLAND PARK
68 SHANDS SCHOOL PARK
69 TIMBERLEAF PARK
70 WHITE PARK
71 VIDA/LIFE CHURCH
72 ETHIOPIAN EVANGELICAL CHURCH
73 IGLESIA EVANGELICA CASA DE DIOS PUERTA DEL CIELO
74 DALLAS ATHLETIC CLUB AND GOLF COURSE
75 REMINGTON COLLEGE

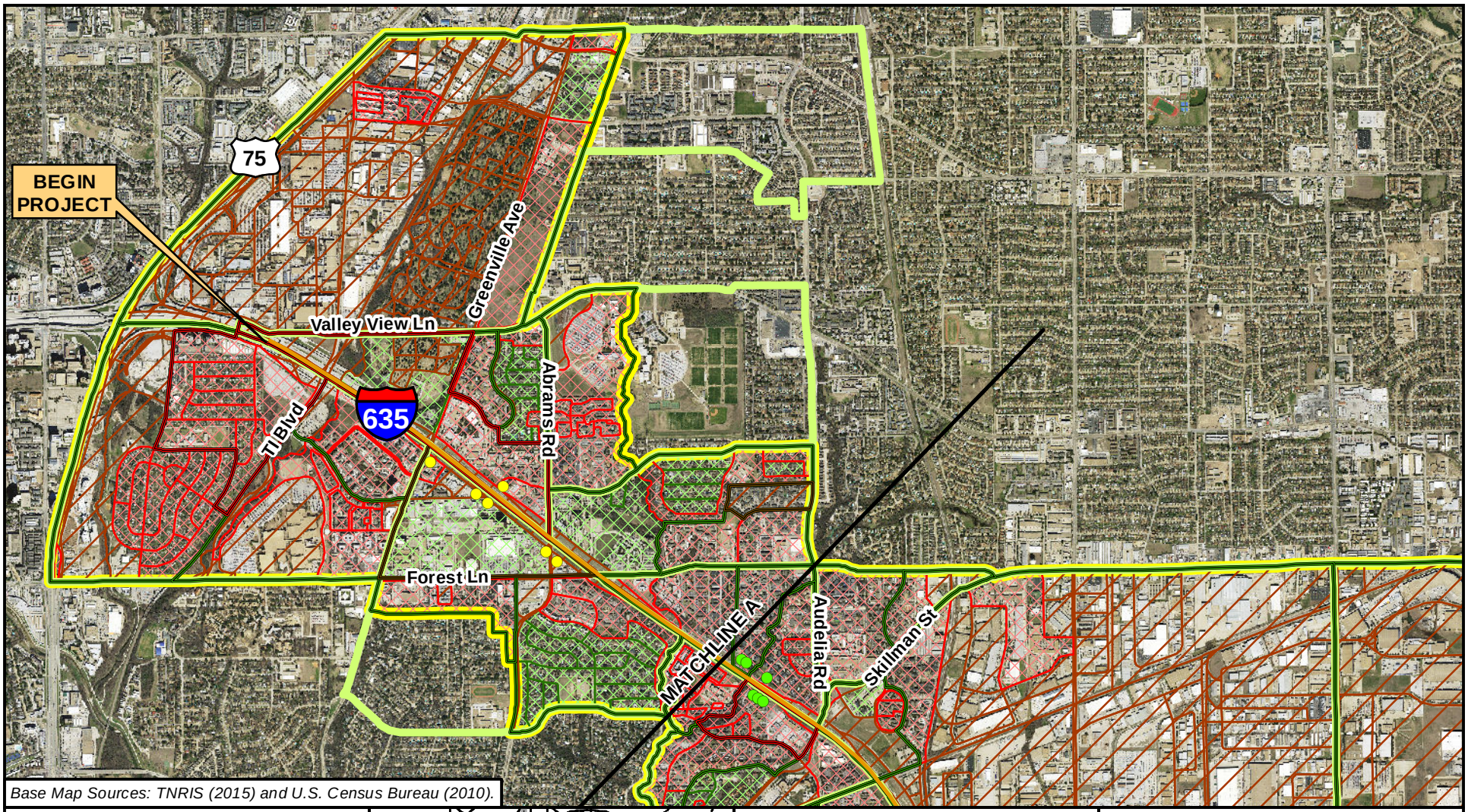

Base Map Sources: TNRIS (2015) and U.S. Census Bureau (2010).

Legend

- Project Limits
- CIA Study Area
- Commercial Displacement
- Multi-Family Residential Displacement
- EJ Census Block (% Minority > 50%)
- Non-EJ Census Block
- Census Block - No Population
- Low-Income Census Block Group (Income < $24,300)
- Non-Low-Income Census Block Group
- Census Block Group - No Population
- Census Tract

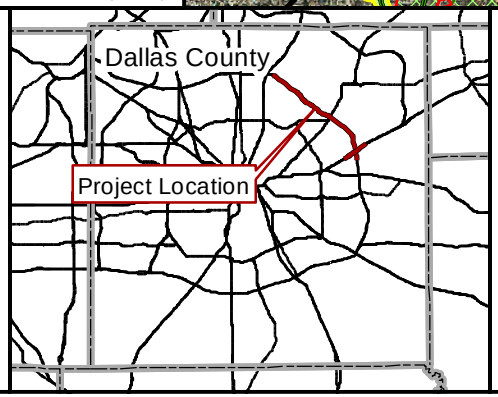

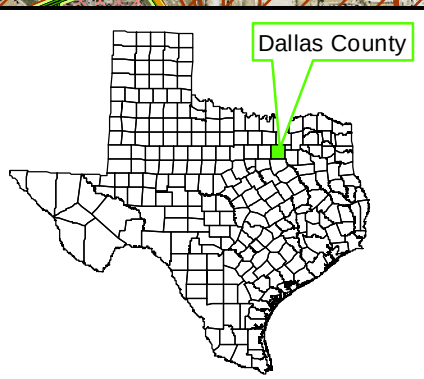

0 3,000 Feet

N W E S

CENSUS GEOGRAPHY MAP

IH 635 FROM US 75 TO IH 30
CITIES OF DALLAS, GARLAND AND MESQUITE,
DALLAS COUNTY, TEXAS
CSJs: 2374-01-137, 2374-01-180, 2374-01-183, 2374-02-053, & 2374-02-144

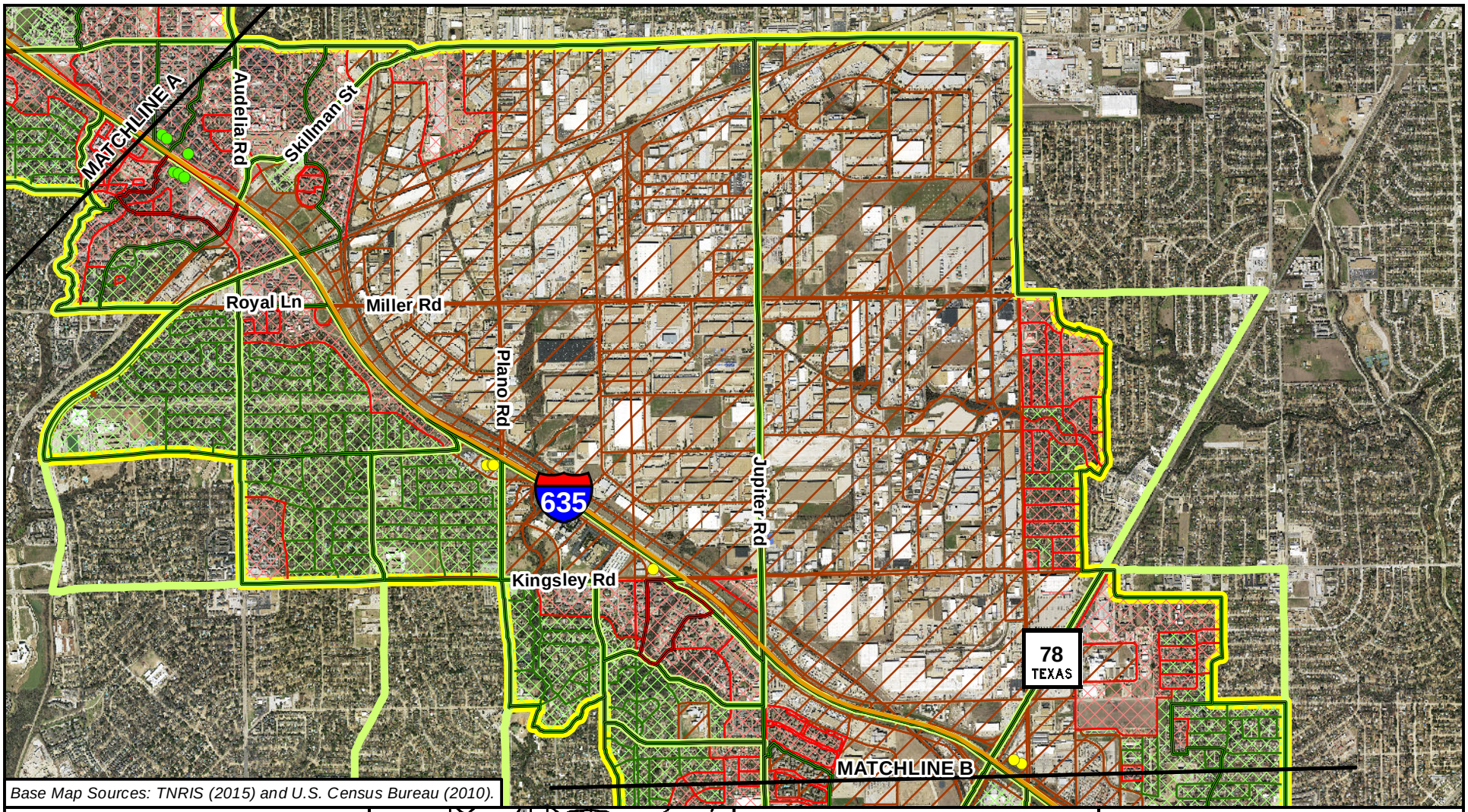

Base Map Sources: TNRIS (2015) and U.S. Census Bureau (2010).

Legend

- Project Limits
- CIA Study Area
- Commercial Displacement
- Multi-Family Residential Displacement
- EJ Census Block (% Minority > 50%)
- Non-EJ Census Block
- Census Block - No Population
- Low-Income Census Block Group (Income < $24,300)
- Non-Low-Income Census Block Group
- Census Block Group - No Population
- Census Tract

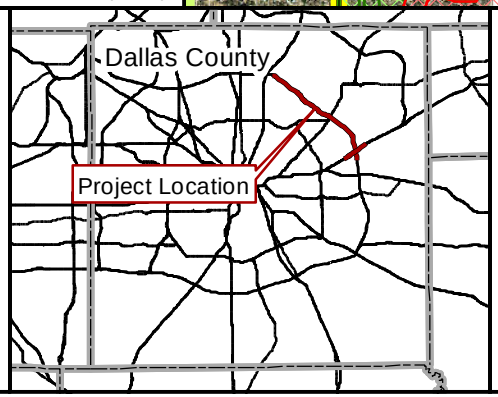

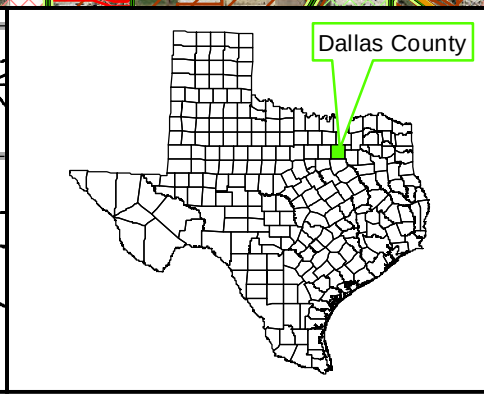

0 3,000 Feet

N W E S

CENSUS GEOGRAPHY MAP

IH 635 FROM US 75 TO IH 30
CITIES OF DALLAS, GARLAND
AND MESQUITE,
DALLAS COUNTY, TEXAS
CSJs: 2374-01-137, 2374-01-180,
2374-01-183, 2374-02-053, & 2374-02-144

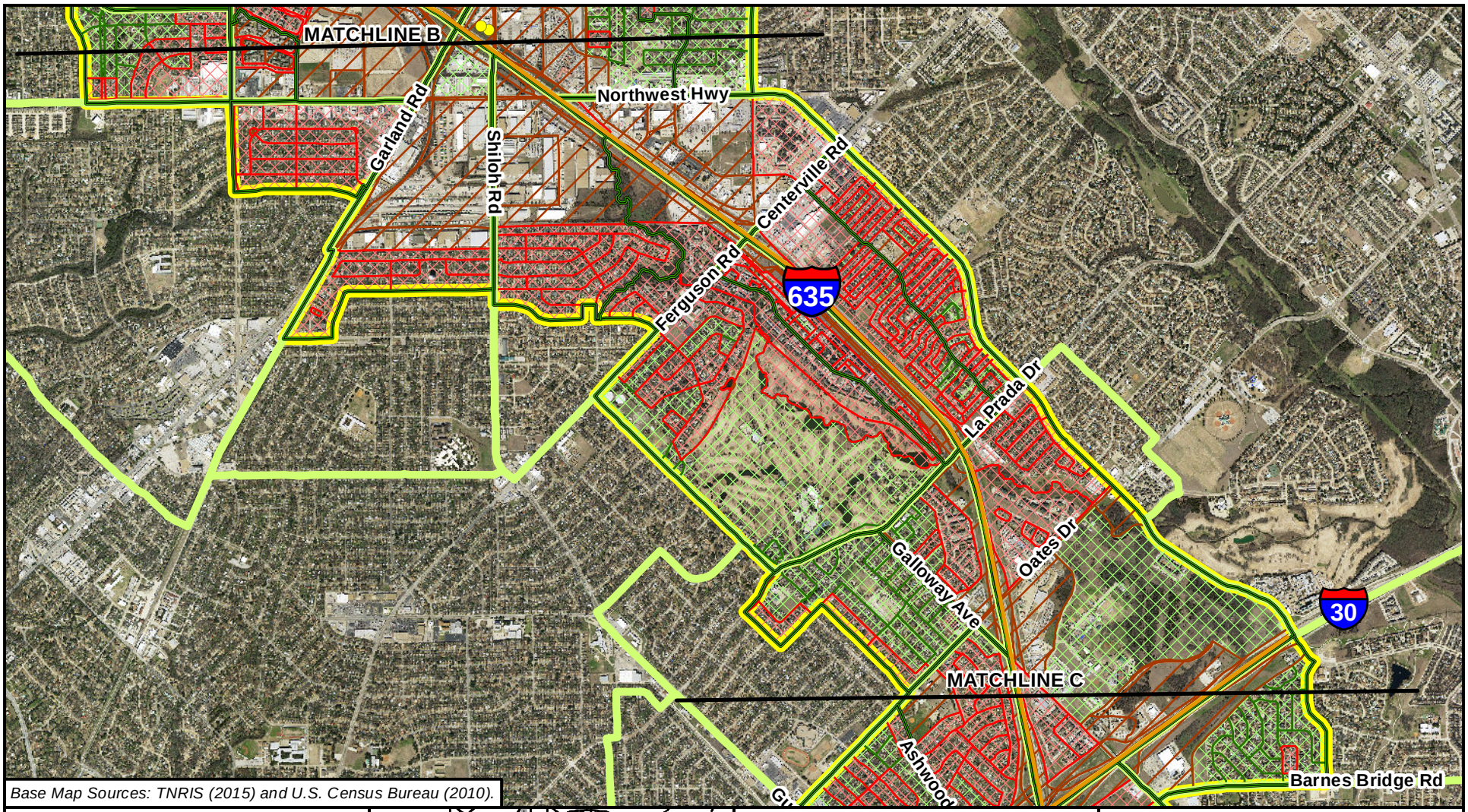

Base Map Sources: TNRIS (2015) and U.S. Census Bureau (2010).

Legend

- Project Limits
- CIA Study Area
- Commercial Displacement
- Multi-Family Residential Displacement
- EJ Census Block (% Minority > 50%)
- Non-EJ Census Block
- Census Block - No Population
- Low-Income Census Block Group (Income < $24,300)
- Non-Low-Income Census Block Group
- Census Block Group - No Population
- Census Tract

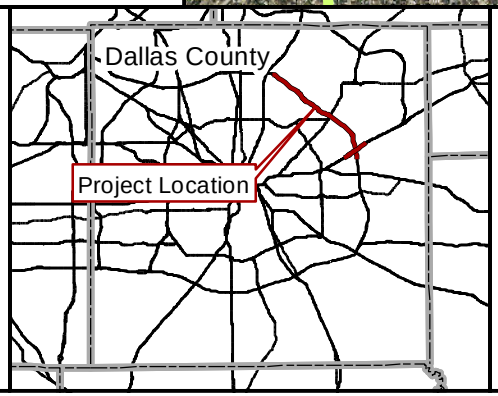

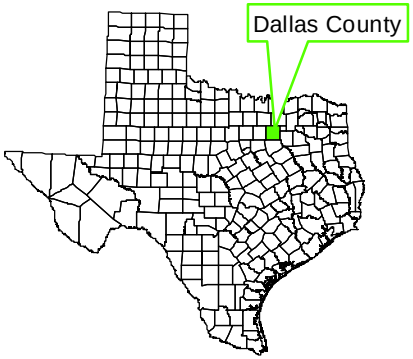

0 3,000 Feet

N W E S

CENSUS GEOGRAPHY MAP

IH 635 FROM US 75 TO IH 30
CITIES OF DALLAS, GARLAND
AND MESQUITE,
DALLAS COUNTY, TEXAS
CSJs: 2374-01-137, 2374-01-180,
2374-01-183, 2374-02-053, & 2374-02-144

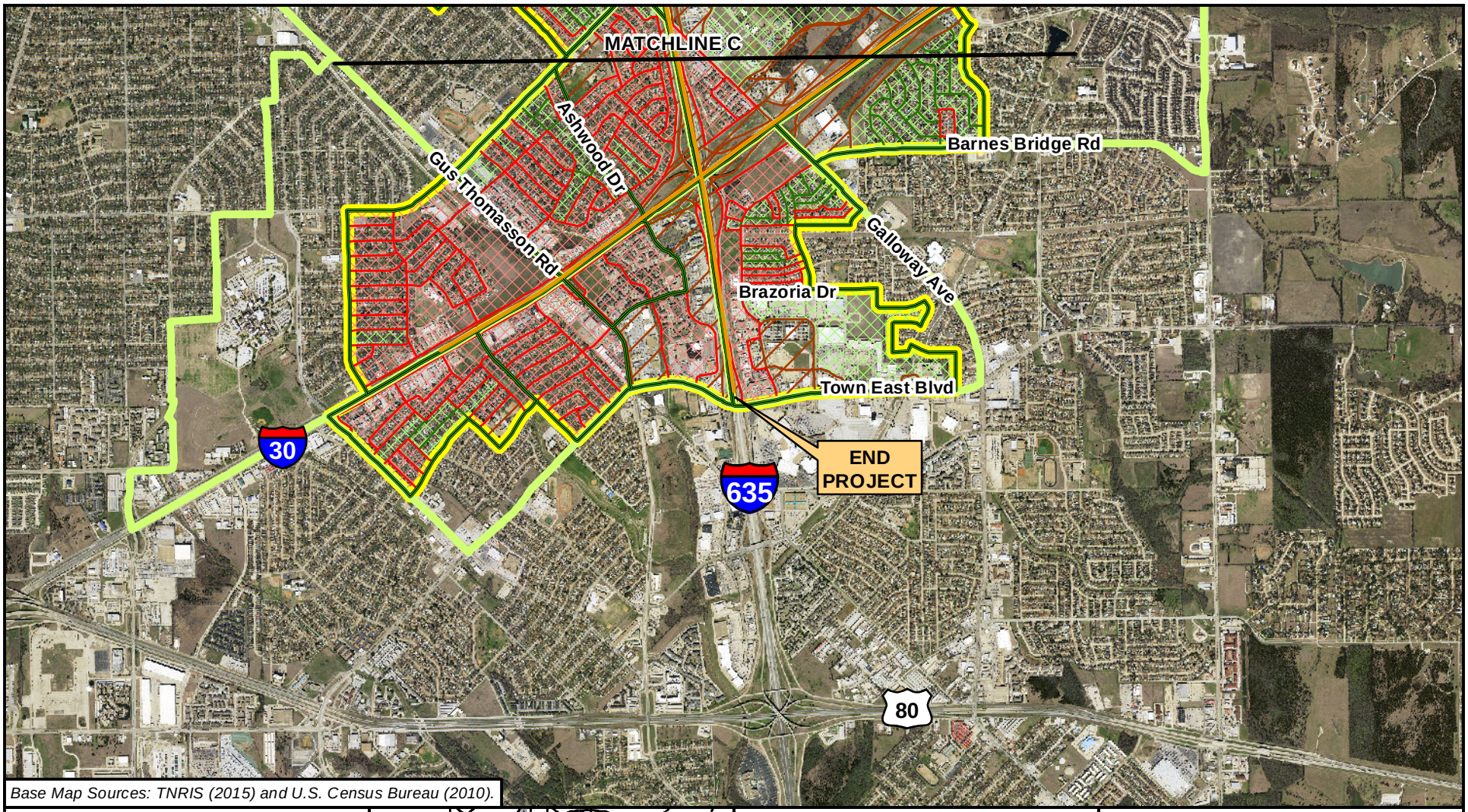

Base Map Sources: TNRIS (2015) and U.S. Census Bureau (2010).

Legend

- Project Limits
- CIA Study Area
- Commercial Displacement
- Multi-Family Residential Displacement
- EJ Census Block (% Minority > 50%)
- Non-EJ Census Block
- Census Block - No Population
- Low-Income Census Block Group (Income < $24,300)
- Non-Low-Income Census Block Group
- Census Block Group - No Population
- Census Tract

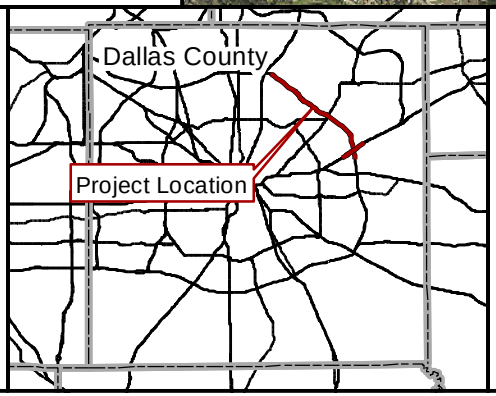

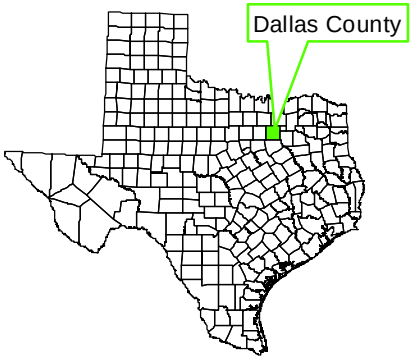

0 3,000 Feet

N W E S

CENSUS GEOGRAPHY MAP

IH 635 FROM US 75 TO IH 30
CITIES OF DALLAS, GARLAND
AND MESQUITE,
DALLAS COUNTY, TEXAS
CSJs: 2374-01-137, 2374-01-180,
2374-01-183, 2374-02-053, & 2374-02-144

RACIAL AND ETHNIC DISTRIBUTION
FOR CENSUS BLOCKS AND BLOCK GROUPS WITHIN THE CIA STUDY AREA

TRACT	BLOCK GROUP	BLOCK	TOTAL POPULATION	WHITE ALONE	BLACK OR AFRICAN AMERICAN ALONE	AMERICAN INDIAN AND ALASKA NATIVE ALONE	ASIAN ALONE	NATIVE HAWAIIAN AND OTHER PACIFIC ISLANDER ALONE	SOME OTHER RACE ALONE	TWO OR MORE RACES	HISPANIC OR LATINO	TOTAL MINORITY	PERCENT MINORITY
78.04	**1**		**1,556**	**369**	**871**	**6**	**87**	**0**	**9**	**30**	**184**	**1,187**	**76.3%**
78.04	1	1000	0	0	0	0	0	0	0	0	0	**0**	**0.0%**
78.04	1	1001	0	0	0	0	0	0	0	0	0	**0**	**0.0%**
78.04	1	1002	0	0	0	0	0	0	0	0	0	**0**	**0.0%**
78.04	1	1003	341	81	179	3	24	0	4	9	41	**260**	**76.2%**
78.04	1	1004	239	65	133	0	16	0	3	4	18	**174**	**72.8%**
78.04	1	1005	29	1	24	0	1	0	0	0	3	**28**	**96.6%**
78.04	1	1006	341	88	174	0	26	0	2	4	47	**253**	**74.2%**
78.04	1	1007	217	45	138	0	10	0	0	2	22	**172**	**79.3%**
78.04	1	1008	0	0	0	0	0	0	0	0	0	**0**	**0.0%**
78.04	1	1009	0	0	0	0	0	0	0	0	0	**0**	**0.0%**
78.04	1	1010	376	87	214	3	9	0	0	11	52	**289**	**76.9%**
78.04	1	1011	0	0	0	0	0	0	0	0	0	**0**	**0.0%**
78.04	1	1012	0	0	0	0	0	0	0	0	0	**0**	**0.0%**
78.04	1	1013	0	0	0	0	0	0	0	0	0	**0**	**0.0%**
78.04	1	1014	0	0	0	0	0	0	0	0	0	**0**	**0.0%**
78.04	1	1015	0	0	0	0	0	0	0	0	0	**0**	**0.0%**
78.04	1	1016	0	0	0	0	0	0	0	0	0	**0**	**0.0%**
78.04	1	1017	0	0	0	0	0	0	0	0	0	**0**	**0.0%**
78.04	1	1018	0	0	0	0	0	0	0	0	0	**0**	**0.0%**
78.04	1	1019	13	2	9	0	1	0	0	0	1	**11**	**84.6%**
78.04	1	1020	0	0	0	0	0	0	0	0	0	**0**	**0.0%**
78.04	**2**		**1,035**	**23**	**698**	**0**	**0**	**0**	**2**	**22**	**290**	**1,012**	**97.8%**
78.04	2	2000	0	0	0	0	0	0	0	0	0	**0**	**0.0%**
78.04	2	2001	0	0	0	0	0	0	0	0	0	**0**	**0.0%**
78.04	2	2002	53	0	49	0	0	0	0	0	4	**53**	**100.0%**
78.04	2	2003	0	0	0	0	0	0	0	0	0	**0**	**0.0%**

RACIAL AND ETHNIC DISTRIBUTION
FOR CENSUS BLOCKS AND BLOCK GROUPS WITHIN THE CIA STUDY AREA

TRACT	BLOCK GROUP	BLOCK	TOTAL POPULATION	WHITE ALONE	BLACK OR AFRICAN AMERICAN ALONE	AMERICAN INDIAN AND ALASKA NATIVE ALONE	ASIAN ALONE	NATIVE HAWAIIAN AND OTHER PACIFIC ISLANDER ALONE	SOME OTHER RACE ALONE	TWO OR MORE RACES	HISPANIC OR LATINO	TOTAL MINORITY	PERCENT MINORITY
78.04	2	2004	52	4	43	0	0	0	0	3	2	**48**	**92.3%**
78.04	2	2005	103	6	80	0	0	0	0	12	5	**97**	**94.2%**
78.04	2	2006	294	3	40	0	0	0	1	0	250	**291**	**99.0%**
78.04	2	2007	81	0	76	0	0	0	0	0	5	**81**	**100.0%**
78.04	2	2008	92	0	92	0	0	0	0	0	0	**92**	**100.0%**
78.04	2	2009	110	6	85	0	0	0	1	3	15	**104**	**94.5%**
78.04	2	2010	0	0	0	0	0	0	0	0	0	**0**	**0.0%**
78.04	2	2011	0	0	0	0	0	0	0	0	0	**0**	**0.0%**
78.04	2	2012	0	0	0	0	0	0	0	0	0	**0**	**0.0%**
78.04	2	2013	90	1	85	0	0	0	0	3	1	**89**	**98.9%**
78.04	2	2014	86	3	78	0	0	0	0	1	4	**83**	**96.5%**
78.04	2	2015	74	0	70	0	0	0	0	0	4	**74**	**100.0%**
78.04	**3**		**1,093**	**22**	**938**	**2**	**0**	**0**	**1**	**8**	**122**	**1,071**	**98.0%**
78.04	3	3000	0	0	0	0	0	0	0	0	0	**0**	**0.0%**
78.04	3	3001	0	0	0	0	0	0	0	0	0	**0**	**0.0%**
78.04	3	3002	0	0	0	0	0	0	0	0	0	**0**	**0.0%**
78.04	3	3003	0	0	0	0	0	0	0	0	0	**0**	**0.0%**
78.04	3	3004	0	0	0	0	0	0	0	0	0	**0**	**0.0%**
78.04	3	3005	0	0	0	0	0	0	0	0	0	**0**	**0.0%**
78.04	3	3006	0	0	0	0	0	0	0	0	0	**0**	**0.0%**
78.04	3	3007	0	0	0	0	0	0	0	0	0	**0**	**0.0%**
78.04	3	3008	0	0	0	0	0	0	0	0	0	**0**	**0.0%**
78.04	3	3009	0	0	0	0	0	0	0	0	0	**0**	**0.0%**
78.04	3	3010	1	0	0	0	0	0	0	0	1	**1**	**100.0%**
78.04	3	3011	0	0	0	0	0	0	0	0	0	**0**	**0.0%**
78.04	3	3012	0	0	0	0	0	0	0	0	0	**0**	**0.0%**
78.04	3	3013	0	0	0	0	0	0	0	0	0	**0**	**0.0%**

RACIAL AND ETHNIC DISTRIBUTION
FOR CENSUS BLOCKS AND BLOCK GROUPS WITHIN THE CIA STUDY AREA

TRACT	BLOCK GROUP	BLOCK	TOTAL POPULATION	WHITE ALONE	BLACK OR AFRICAN AMERICAN ALONE	AMERICAN INDIAN AND ALASKA NATIVE ALONE	ASIAN ALONE	NATIVE HAWAIIAN AND OTHER PACIFIC ISLANDER ALONE	SOME OTHER RACE ALONE	TWO OR MORE RACES	HISPANIC OR LATINO	TOTAL MINORITY	PERCENT MINORITY
78.04	3	3014	0	0	0	0	0	0	0	0	0	**0**	**0.0%**
78.04	3	3015	0	0	0	0	0	0	0	0	0	**0**	**0.0%**
78.04	3	3016	0	0	0	0	0	0	0	0	0	**0**	**0.0%**
78.04	3	3017	0	0	0	0	0	0	0	0	0	**0**	**0.0%**
78.04	3	3018	0	0	0	0	0	0	0	0	0	**0**	**0.0%**
78.04	3	3019	90	0	88	0	0	0	1	1	0	**90**	**100.0%**
78.04	3	3020	75	0	68	0	0	0	0	0	7	**75**	**100.0%**
78.04	3	3021	0	0	0	0	0	0	0	0	0	**0**	**0.0%**
78.04	3	3022	86	1	59	0	0	0	0	3	23	**85**	**98.8%**
78.04	3	3023	81	2	64	0	0	0	0	0	15	**79**	**97.5%**
78.04	3	3024	37	0	26	0	0	0	0	0	11	**37**	**100.0%**
78.04	3	3025	75	2	72	0	0	0	0	0	1	**73**	**97.3%**
78.04	3	3026	63	4	59	0	0	0	0	0	0	**59**	**93.7%**
78.04	3	3027	74	0	62	0	0	0	0	0	12	**74**	**100.0%**
78.04	3	3028	51	1	41	0	0	0	0	0	9	**50**	**98.0%**
78.04	3	3029	94	3	87	1	0	0	0	0	3	**91**	**96.8%**
78.04	3	3030	132	7	100	0	0	0	0	1	24	**125**	**94.7%**
78.04	3	3031	20	0	20	0	0	0	0	0	0	**20**	**100.0%**
78.04	3	3032	112	0	109	0	0	0	0	3	0	**112**	**100.0%**
78.04	3	3033	102	2	83	1	0	0	0	0	16	**100**	**98.0%**
78.04	**4**		**1,321**	**354**	**537**	**5**	**164**	**1**	**10**	**28**	**222**	**967**	**73.2%**
78.04	4	4000	0	0	0	0	0	0	0	0	0	**0**	**0.0%**
78.04	4	4001	210	20	125	0	29	0	0	3	33	**190**	**90.5%**
78.04	4	4002	0	0	0	0	0	0	0	0	0	**0**	**0.0%**
78.04	4	4003	0	0	0	0	0	0	0	0	0	**0**	**0.0%**
78.04	4	4004	1,111	334	412	5	135	1	10	25	189	**777**	**69.9%**
78.10	**1**		**47**	**28**	**14**	**0**	**2**	**0**	**0**	**0**	**3**	**19**	**40.4%**

RACIAL AND ETHNIC DISTRIBUTION
FOR CENSUS BLOCKS AND BLOCK GROUPS WITHIN THE CIA STUDY AREA

TRACT	BLOCK GROUP	BLOCK	TOTAL POPULATION	WHITE ALONE	BLACK OR AFRICAN AMERICAN ALONE	AMERICAN INDIAN AND ALASKA NATIVE ALONE	ASIAN ALONE	NATIVE HAWAIIAN AND OTHER PACIFIC ISLANDER ALONE	SOME OTHER RACE ALONE	TWO OR MORE RACES	HISPANIC OR LATINO	TOTAL MINORITY	PERCENT MINORITY
78.10	1	1000	0	0	0	0	0	0	0	0	0	**0**	**0.0%**
78.10	1	1001	0	0	0	0	0	0	0	0	0	**0**	**0.0%**
78.10	1	1002	0	0	0	0	0	0	0	0	0	**0**	**0.0%**
78.10	1	1003	15	7	6	0	2	0	0	0	0	**8**	**53.3%**
78.10	1	1004	0	0	0	0	0	0	0	0	0	**0**	**0.0%**
78.10	1	1005	0	0	0	0	0	0	0	0	0	**0**	**0.0%**
78.10	1	1006	32	21	8	0	0	0	0	0	3	**11**	**34.4%**
78.10	1	1007	0	0	0	0	0	0	0	0	0	**0**	**0.0%**
78.10	1	1008	0	0	0	0	0	0	0	0	0	**0**	**0.0%**
78.10	1	1009	0	0	0	0	0	0	0	0	0	**0**	**0.0%**
78.10	1	1010	0	0	0	0	0	0	0	0	0	**0**	**0.0%**
78.10	1	1011	0	0	0	0	0	0	0	0	0	**0**	**0.0%**
78.10	1	1012	0	0	0	0	0	0	0	0	0	**0**	**0.0%**
78.10	1	1013	0	0	0	0	0	0	0	0	0	**0**	**0.0%**
78.10	1	1014	0	0	0	0	0	0	0	0	0	**0**	**0.0%**
78.10	1	1015	0	0	0	0	0	0	0	0	0	**0**	**0.0%**
78.10	1	1016	0	0	0	0	0	0	0	0	0	**0**	**0.0%**
78.10	**2**		**1,021**	**200**	**472**	**7**	**50**	**0**	**5**	**12**	**275**	**821**	**80.4%**
78.10	2	2000	0	0	0	0	0	0	0	0	0	**0**	**0.0%**
78.10	2	2001	0	0	0	0	0	0	0	0	0	**0**	**0.0%**
78.10	2	2002	0	0	0	0	0	0	0	0	0	**0**	**0.0%**
78.10	2	2003	0	0	0	0	0	0	0	0	0	**0**	**0.0%**
78.10	2	2004	1,021	200	472	7	50	0	5	12	275	**821**	**80.4%**
78.10	2	2005	0	0	0	0	0	0	0	0	0	**0**	**0.0%**
78.10	2	2006	0	0	0	0	0	0	0	0	0	**0**	**0.0%**
78.10	2	2007	0	0	0	0	0	0	0	0	0	**0**	**0.0%**
78.10	**4**		**1,648**	**862**	**310**	**6**	**31**	**0**	**0**	**18**	**421**	**786**	**47.7%**

RACIAL AND ETHNIC DISTRIBUTION
FOR CENSUS BLOCKS AND BLOCK GROUPS WITHIN THE CIA STUDY AREA

TRACT	BLOCK GROUP	BLOCK	TOTAL POPULATION	WHITE ALONE	BLACK OR AFRICAN AMERICAN ALONE	AMERICAN INDIAN AND ALASKA NATIVE ALONE	ASIAN ALONE	NATIVE HAWAIIAN AND OTHER PACIFIC ISLANDER ALONE	SOME OTHER RACE ALONE	TWO OR MORE RACES	HISPANIC OR LATINO	TOTAL MINORITY	PERCENT MINORITY
78.10	4	4000	0	0	0	0	0	0	0	0	0	**0**	**0.0%**
78.10	4	4001	0	0	0	0	0	0	0	0	0	**0**	**0.0%**
78.10	4	4002	0	0	0	0	0	0	0	0	0	**0**	**0.0%**
78.10	4	4003	0	0	0	0	0	0	0	0	0	**0**	**0.0%**
78.10	4	4004	0	0	0	0	0	0	0	0	0	**0**	**0.0%**
78.10	4	4005	0	0	0	0	0	0	0	0	0	**0**	**0.0%**
78.10	4	4006	0	0	0	0	0	0	0	0	0	**0**	**0.0%**
78.10	4	4007	0	0	0	0	0	0	0	0	0	**0**	**0.0%**
78.10	4	4008	0	0	0	0	0	0	0	0	0	**0**	**0.0%**
78.10	4	4009	268	35	114	0	1	0	0	3	115	**233**	**86.9%**
78.10	4	4010	481	63	159	3	10	0	0	4	242	**418**	**86.9%**
78.10	4	4011	53	48	0	0	3	0	0	2	0	**5**	**9.4%**
78.10	4	4012	106	89	0	1	0	0	0	1	15	**17**	**16.0%**
78.10	4	4013	65	37	11	0	11	0	0	2	4	**28**	**43.1%**
78.10	4	4014	112	90	13	1	0	0	0	2	6	**22**	**19.6%**
78.10	4	4015	97	87	4	0	2	0	0	1	3	**10**	**10.3%**
78.10	4	4016	0	0	0	0	0	0	0	0	0	**0**	**0.0%**
78.10	4	4017	79	56	4	1	3	0	0	1	14	**23**	**29.1%**
78.10	4	4018	79	75	0	0	0	0	0	1	3	**4**	**5.1%**
78.10	4	4019	75	73	0	0	0	0	0	0	2	**2**	**2.7%**
78.10	4	4020	41	23	5	0	0	0	0	0	13	**18**	**43.9%**
78.10	4	4021	75	71	0	0	0	0	0	1	3	**4**	**5.3%**
78.10	4	4022	49	48	0	0	1	0	0	0	0	**1**	**2.0%**
78.10	4	4023	35	35	0	0	0	0	0	0	0	**0**	**0.0%**
78.10	4	4024	33	32	0	0	0	0	0	0	1	**1**	**3.0%**
78.10	4	4025	0	0	0	0	0	0	0	0	0	**0**	**0.0%**
78.11	**1**		**1,213**	**113**	**977**	**1**	**23**	**0**	**2**	**9**	**88**	**1,100**	**90.7%**

RACIAL AND ETHNIC DISTRIBUTION
FOR CENSUS BLOCKS AND BLOCK GROUPS WITHIN THE CIA STUDY AREA

TRACT	BLOCK GROUP	BLOCK	TOTAL POPULATION	WHITE ALONE	BLACK OR AFRICAN AMERICAN ALONE	AMERICAN INDIAN AND ALASKA NATIVE ALONE	ASIAN ALONE	NATIVE HAWAIIAN AND OTHER PACIFIC ISLANDER ALONE	SOME OTHER RACE ALONE	TWO OR MORE RACES	HISPANIC OR LATINO	TOTAL MINORITY	PERCENT MINORITY
78.11	1	1000	491	30	420	0	1	0	0	1	39	**461**	**93.9%**
78.11	1	1001	64	6	44	0	0	0	2	4	8	**58**	**90.6%**
78.11	1	1002	180	3	166	0	0	0	0	2	9	**177**	**98.3%**
78.11	1	1003	15	1	8	0	1	0	0	0	5	**14**	**93.3%**
78.11	1	1004	15	0	13	1	0	0	0	0	1	**15**	**100.0%**
78.11	1	1005	93	5	88	0	0	0	0	0	0	**88**	**94.6%**
78.11	1	1006	47	2	41	0	2	0	0	0	2	**45**	**95.7%**
78.11	1	1007	0	0	0	0	0	0	0	0	0	**0**	**0.0%**
78.11	1	1008	165	34	107	0	12	0	0	2	10	**131**	**79.4%**
78.11	1	1009	35	4	26	0	0	0	0	0	5	**31**	**88.6%**
78.11	1	1010	74	24	39	0	5	0	0	0	6	**50**	**67.6%**
78.11	1	1011	34	4	25	0	2	0	0	0	3	**30**	**88.2%**
78.11	**2**		**660**	**69**	**490**	**4**	**5**	**0**	**0**	**24**	**68**	**591**	**89.5%**
78.11	2	2000	541	63	407	4	3	0	0	23	41	**478**	**88.4%**
78.11	2	2001	39	0	15	0	2	0	0	0	22	**39**	**100.0%**
78.11	2	2002	80	6	68	0	0	0	0	1	5	**74**	**92.5%**
78.11	2	2003	0	0	0	0	0	0	0	0	0	**0**	**0.0%**
78.11	**3**		**696**	**318**	**285**	**5**	**20**	**0**	**0**	**12**	**56**	**378**	**54.3%**
78.11	3	3000	0	0	0	0	0	0	0	0	0	**0**	**0.0%**
78.11	3	3001	331	15	276	0	0	0	0	7	33	**316**	**95.5%**
78.11	3	3002	0	0	0	0	0	0	0	0	0	**0**	**0.0%**
78.11	3	3003	0	0	0	0	0	0	0	0	0	**0**	**0.0%**
78.11	3	3004	0	0	0	0	0	0	0	0	0	**0**	**0.0%**
78.11	3	3005	0	0	0	0	0	0	0	0	0	**0**	**0.0%**
78.11	3	3006	0	0	0	0	0	0	0	0	0	**0**	**0.0%**
78.11	3	3007	238	199	3	5	17	0	0	3	11	**39**	**16.4%**
78.11	3	3008	48	45	1	0	0	0	0	0	2	**3**	**6.3%**

RACIAL AND ETHNIC DISTRIBUTION
FOR CENSUS BLOCKS AND BLOCK GROUPS WITHIN THE CIA STUDY AREA

TRACT	BLOCK GROUP	BLOCK	TOTAL POPULATION	WHITE ALONE	BLACK OR AFRICAN AMERICAN ALONE	AMERICAN INDIAN AND ALASKA NATIVE ALONE	ASIAN ALONE	NATIVE HAWAIIAN AND OTHER PACIFIC ISLANDER ALONE	SOME OTHER RACE ALONE	TWO OR MORE RACES	HISPANIC OR LATINO	TOTAL MINORITY	PERCENT MINORITY
78.11	3	3009	71	56	5	0	2	0	0	2	6	**15**	**21.1%**
78.11	3	3010	8	3	0	0	1	0	0	0	4	**5**	**62.5%**
78.11	**4**		**2,169**	**347**	**1,049**	**7**	**7**	**3**	**0**	**43**	**713**	**1,822**	**84.0%**
78.11	4	4000	1,328	191	706	1	4	3	0	23	400	**1,137**	**85.6%**
78.11	4	4001	738	100	324	4	0	0	0	11	299	**638**	**86.4%**
78.11	4	4002	103	56	19	2	3	0	0	9	14	**47**	**45.6%**
126.01	**1**		**1,920**	**204**	**347**	**6**	**377**	**0**	**0**	**12**	**974**	**1,716**	**89.4%**
126.01	1	1000	0	0	0	0	0	0	0	0	0	**0**	**0.0%**
126.01	1	1001	0	0	0	0	0	0	0	0	0	**0**	**0.0%**
126.01	1	1002	0	0	0	0	0	0	0	0	0	**0**	**0.0%**
126.01	1	1003	0	0	0	0	0	0	0	0	0	**0**	**0.0%**
126.01	1	1004	0	0	0	0	0	0	0	0	0	**0**	**0.0%**
126.01	1	1005	0	0	0	0	0	0	0	0	0	**0**	**0.0%**
126.01	1	1006	0	0	0	0	0	0	0	0	0	**0**	**0.0%**
126.01	1	1007	0	0	0	0	0	0	0	0	0	**0**	**0.0%**
126.01	1	1008	0	0	0	0	0	0	0	0	0	**0**	**0.0%**
126.01	1	1009	0	0	0	0	0	0	0	0	0	**0**	**0.0%**
126.01	1	1010	0	0	0	0	0	0	0	0	0	**0**	**0.0%**
126.01	1	1011	0	0	0	0	0	0	0	0	0	**0**	**0.0%**
126.01	1	1012	0	0	0	0	0	0	0	0	0	**0**	**0.0%**
126.01	1	1013	0	0	0	0	0	0	0	0	0	**0**	**0.0%**
126.01	1	1014	0	0	0	0	0	0	0	0	0	**0**	**0.0%**
126.01	1	1015	78	6	7	0	36	0	0	0	29	**72**	**92.3%**
126.01	1	1016	193	6	26	0	31	0	0	1	129	**187**	**96.9%**
126.01	1	1017	338	32	69	1	46	0	0	3	187	**306**	**90.5%**
126.01	1	1018	154	22	25	0	48	0	0	1	58	**132**	**85.7%**
126.01	1	1019	113	7	26	0	25	0	0	0	55	**106**	**93.8%**

RACIAL AND ETHNIC DISTRIBUTION
FOR CENSUS BLOCKS AND BLOCK GROUPS WITHIN THE CIA STUDY AREA

TRACT	BLOCK GROUP	BLOCK	TOTAL POPULATION	WHITE ALONE	BLACK OR AFRICAN AMERICAN ALONE	AMERICAN INDIAN AND ALASKA NATIVE ALONE	ASIAN ALONE	NATIVE HAWAIIAN AND OTHER PACIFIC ISLANDER ALONE	SOME OTHER RACE ALONE	TWO OR MORE RACES	HISPANIC OR LATINO	TOTAL MINORITY	PERCENT MINORITY
126.01	1	1020	76	10	13	3	0	0	0	0	50	**66**	**86.8%**
126.01	1	1021	207	13	42	0	39	0	0	4	109	**194**	**93.7%**
126.01	1	1022	108	8	5	0	19	0	0	0	76	**100**	**92.6%**
126.01	1	1023	52	12	10	0	0	0	0	0	30	**40**	**76.9%**
126.01	1	1024	0	0	0	0	0	0	0	0	0	**0**	**0.0%**
126.01	1	1025	182	44	29	1	37	0	0	0	71	**138**	**75.8%**
126.01	1	1026	147	9	39	0	40	0	0	1	58	**138**	**93.9%**
126.01	1	1027	71	8	4	0	24	0	0	0	35	**63**	**88.7%**
126.01	1	1028	0	0	0	0	0	0	0	0	0	**0**	**0.0%**
126.01	1	1029	0	0	0	0	0	0	0	0	0	**0**	**0.0%**
126.01	1	1030	201	27	52	1	32	0	0	2	87	**174**	**86.6%**
126.01	**3**		**2,163**	**150**	**377**	**3**	**84**	**0**	**0**	**16**	**1,533**	**2,013**	**93.1%**
126.01	3	3000	0	0	0	0	0	0	0	0	0	**0**	**0.0%**
126.01	3	3001	0	0	0	0	0	0	0	0	0	**0**	**0.0%**
126.01	3	3002	1,338	74	222	2	19	0	0	11	1,010	**1,264**	**94.5%**
126.01	3	3003	0	0	0	0	0	0	0	0	0	**0**	**0.0%**
126.01	3	3004	0	0	0	0	0	0	0	0	0	**0**	**0.0%**
126.01	3	3005	706	61	146	1	37	0	0	4	457	**645**	**91.4%**
126.01	3	3006	58	14	0	0	5	0	0	0	39	**44**	**75.9%**
126.01	3	3007	61	1	9	0	23	0	0	1	27	**60**	**98.4%**
126.04	**1**		**2,627**	**322**	**1,091**	**6**	**140**	**3**	**3**	**31**	**1,031**	**2,305**	**87.7%**
126.04	1	1000	0	0	0	0	0	0	0	0	0	**0**	**0.0%**
126.04	1	1001	0	0	0	0	0	0	0	0	0	**0**	**0.0%**
126.04	1	1002	0	0	0	0	0	0	0	0	0	**0**	**0.0%**
126.04	1	1003	0	0	0	0	0	0	0	0	0	**0**	**0.0%**
126.04	1	1004	2	0	0	0	0	0	0	0	2	**2**	**100.0%**
126.04	1	1005	792	103	285	1	104	0	1	3	295	**689**	**87.0%**

RACIAL AND ETHNIC DISTRIBUTION
FOR CENSUS BLOCKS AND BLOCK GROUPS WITHIN THE CIA STUDY AREA

TRACT	BLOCK GROUP	BLOCK	TOTAL POPULATION	WHITE ALONE	BLACK OR AFRICAN AMERICAN ALONE	AMERICAN INDIAN AND ALASKA NATIVE ALONE	ASIAN ALONE	NATIVE HAWAIIAN AND OTHER PACIFIC ISLANDER ALONE	SOME OTHER RACE ALONE	TWO OR MORE RACES	HISPANIC OR LATINO	TOTAL MINORITY	PERCENT MINORITY
126.04	1	1006	0	0	0	0	0	0	0	0	0	**0**	**0.0%**
126.04	1	1007	9	5	1	0	0	0	0	0	3	**4**	**44.4%**
126.04	1	1008	31	0	9	0	16	0	0	0	6	**31**	**100.0%**
126.04	1	1009	0	0	0	0	0	0	0	0	0	**0**	**0.0%**
126.04	1	1010	0	0	0	0	0	0	0	0	0	**0**	**0.0%**
126.04	1	1011	554	61	312	1	1	2	0	11	166	**493**	**89.0%**
126.04	1	1012	602	45	218	1	4	0	0	6	328	**557**	**92.5%**
126.04	1	1013	199	46	83	1	3	0	0	0	66	**153**	**76.9%**
126.04	1	1014	3	0	0	0	0	0	0	0	3	**3**	**100.0%**
126.04	1	1015	19	2	1	0	7	0	0	5	4	**17**	**89.5%**
126.04	1	1016	155	33	61	1	0	0	2	1	57	**122**	**78.7%**
126.04	1	1017	58	7	16	0	0	0	0	1	34	**51**	**87.9%**
126.04	1	1018	27	1	16	0	0	1	0	0	9	**26**	**96.3%**
126.04	1	1019	0	0	0	0	0	0	0	0	0	**0**	**0.0%**
126.04	1	1020	0	0	0	0	0	0	0	0	0	**0**	**0.0%**
126.04	1	1021	0	0	0	0	0	0	0	0	0	**0**	**0.0%**
126.04	1	1022	0	0	0	0	0	0	0	0	0	**0**	**0.0%**
126.04	1	1023	0	0	0	0	0	0	0	0	0	**0**	**0.0%**
126.04	1	1024	0	0	0	0	0	0	0	0	0	**0**	**0.0%**
126.04	1	1025	0	0	0	0	0	0	0	0	0	**0**	**0.0%**
126.04	1	1026	176	19	89	1	5	0	0	4	58	**157**	**89.2%**
126.04	**2**		**2,721**	**814**	**631**	**2**	**146**	**1**	**1**	**43**	**1,083**	**1,907**	**70.1%**
126.04	2	2000	1,014	110	339	1	127	1	1	23	412	**904**	**89.2%**
126.04	2	2001	0	0	0	0	0	0	0	0	0	**0**	**0.0%**
126.04	2	2002	636	96	181	1	5	0	0	8	345	**540**	**84.9%**
126.04	2	2003	175	161	3	0	3	0	0	2	6	**14**	**8.0%**
126.04	2	2004	0	0	0	0	0	0	0	0	0	**0**	**0.0%**

RACIAL AND ETHNIC DISTRIBUTION
FOR CENSUS BLOCKS AND BLOCK GROUPS WITHIN THE CIA STUDY AREA

TRACT	BLOCK GROUP	BLOCK	TOTAL POPULATION	WHITE ALONE	BLACK OR AFRICAN AMERICAN ALONE	AMERICAN INDIAN AND ALASKA NATIVE ALONE	ASIAN ALONE	NATIVE HAWAIIAN AND OTHER PACIFIC ISLANDER ALONE	SOME OTHER RACE ALONE	TWO OR MORE RACES	HISPANIC OR LATINO	TOTAL MINORITY	PERCENT MINORITY
126.04	2	2005	130	61	4	0	0	0	0	3	62	**69**	**53.1%**
126.04	2	2006	10	7	0	0	0	0	0	0	3	**3**	**30.0%**
126.04	2	2007	0	0	0	0	0	0	0	0	0	**0**	**0.0%**
126.04	2	2008	97	37	7	0	0	0	0	0	53	**60**	**61.9%**
126.04	2	2009	88	47	16	0	0	0	0	3	22	**41**	**46.6%**
126.04	2	2010	63	21	1	0	0	0	0	0	41	**42**	**66.7%**
126.04	2	2011	0	0	0	0	0	0	0	0	0	**0**	**0.0%**
126.04	2	2012	0	0	0	0	0	0	0	0	0	**0**	**0.0%**
126.04	2	2013	54	12	14	0	0	0	0	0	28	**42**	**77.8%**
126.04	2	2014	86	50	16	0	0	0	0	0	20	**36**	**41.9%**
126.04	2	2015	36	17	15	0	0	0	0	0	4	**19**	**52.8%**
126.04	2	2016	99	49	11	0	3	0	0	0	36	**50**	**50.5%**
126.04	2	2017	128	76	20	0	0	0	0	1	31	**52**	**40.6%**
126.04	2	2018	29	12	0	0	8	0	0	0	9	**17**	**58.6%**
126.04	2	2019	0	0	0	0	0	0	0	0	0	**0**	**0.0%**
126.04	2	2020	0	0	0	0	0	0	0	0	0	**0**	**0.0%**
126.04	2	2021	18	12	4	0	0	0	0	0	2	**6**	**33.3%**
126.04	2	2022	13	13	0	0	0	0	0	0	0	**0**	**0.0%**
126.04	2	2023	28	23	0	0	0	0	0	0	5	**5**	**17.9%**
126.04	2	2024	17	10	0	0	0	0	0	3	4	**7**	**41.2%**
127.01	**1**		**1,377**	**237**	**164**	**8**	**55**	**2**	**0**	**15**	**896**	**1,140**	**82.8%**
127.01	1	1000	0	0	0	0	0	0	0	0	0	**0**	**0.0%**
127.01	1	1001	0	0	0	0	0	0	0	0	0	**0**	**0.0%**
127.01	1	1002	0	0	0	0	0	0	0	0	0	**0**	**0.0%**
127.01	1	1003	0	0	0	0	0	0	0	0	0	**0**	**0.0%**
127.01	1	1004	0	0	0	0	0	0	0	0	0	**0**	**0.0%**
127.01	1	1005	0	0	0	0	0	0	0	0	0	**0**	**0.0%**

RACIAL AND ETHNIC DISTRIBUTION
FOR CENSUS BLOCKS AND BLOCK GROUPS WITHIN THE CIA STUDY AREA

TRACT	BLOCK GROUP	BLOCK	TOTAL POPULATION	WHITE ALONE	BLACK OR AFRICAN AMERICAN ALONE	AMERICAN INDIAN AND ALASKA NATIVE ALONE	ASIAN ALONE	NATIVE HAWAIIAN AND OTHER PACIFIC ISLANDER ALONE	SOME OTHER RACE ALONE	TWO OR MORE RACES	HISPANIC OR LATINO	TOTAL MINORITY	PERCENT MINORITY
127.01	1	1006	2	2	0	0	0	0	0	0	0	**0**	**0.0%**
127.01	1	1007	0	0	0	0	0	0	0	0	0	**0**	**0.0%**
127.01	1	1008	0	0	0	0	0	0	0	0	0	**0**	**0.0%**
127.01	1	1009	0	0	0	0	0	0	0	0	0	**0**	**0.0%**
127.01	1	1010	0	0	0	0	0	0	0	0	0	**0**	**0.0%**
127.01	1	1011	0	0	0	0	0	0	0	0	0	**0**	**0.0%**
127.01	1	1012	0	0	0	0	0	0	0	0	0	**0**	**0.0%**
127.01	1	1013	0	0	0	0	0	0	0	0	0	**0**	**0.0%**
127.01	1	1014	903	135	126	5	47	2	0	15	573	**768**	**85.0%**
127.01	1	1015	104	11	7	0	0	0	0	0	86	**93**	**89.4%**
127.01	1	1016	0	0	0	0	0	0	0	0	0	**0**	**0.0%**
127.01	1	1017	193	44	9	0	5	0	0	0	135	**149**	**77.2%**
127.01	1	1018	106	28	18	0	3	0	0	0	57	**78**	**73.6%**
127.01	1	1019	0	0	0	0	0	0	0	0	0	**0**	**0.0%**
127.01	1	1020	0	0	0	0	0	0	0	0	0	**0**	**0.0%**
127.01	1	1021	69	17	4	3	0	0	0	0	45	**52**	**75.4%**
128.00	**6**		**1,053**	**340**	**33**	**7**	**9**	**0**	**5**	**21**	**638**	**713**	**67.7%**
128.00	6	6000	118	41	5	0	1	0	1	1	69	**77**	**65.3%**
128.00	6	6001	0	0	0	0	0	0	0	0	0	**0**	**0.0%**
128.00	6	6002	38	11	0	0	0	0	0	0	27	**27**	**71.1%**
128.00	6	6003	0	0	0	0	0	0	0	0	0	**0**	**0.0%**
128.00	6	6004	0	0	0	0	0	0	0	0	0	**0**	**0.0%**
128.00	6	6005	128	39	5	0	0	0	0	5	79	**89**	**69.5%**
128.00	6	6006	110	30	0	1	0	0	3	4	72	**80**	**72.7%**
128.00	6	6007	99	40	0	0	1	0	0	0	58	**59**	**59.6%**
128.00	6	6008	82	17	0	5	0	0	0	0	60	**65**	**79.3%**
128.00	6	6009	103	33	0	0	0	0	0	1	69	**70**	**68.0%**

RACIAL AND ETHNIC DISTRIBUTION
FOR CENSUS BLOCKS AND BLOCK GROUPS WITHIN THE CIA STUDY AREA

TRACT	BLOCK GROUP	BLOCK	TOTAL POPULATION	WHITE ALONE	BLACK OR AFRICAN AMERICAN ALONE	AMERICAN INDIAN AND ALASKA NATIVE ALONE	ASIAN ALONE	NATIVE HAWAIIAN AND OTHER PACIFIC ISLANDER ALONE	SOME OTHER RACE ALONE	TWO OR MORE RACES	HISPANIC OR LATINO	TOTAL MINORITY	PERCENT MINORITY
128.00	6	6010	0	0	0	0	0	0	0	0	0	**0**	**0.0%**
128.00	6	6011	0	0	0	0	0	0	0	0	0	**0**	**0.0%**
128.00	6	6012	0	0	0	0	0	0	0	0	0	**0**	**0.0%**
128.00	6	6013	0	0	0	0	0	0	0	0	0	**0**	**0.0%**
128.00	6	6014	4	1	0	0	0	0	0	3	0	**3**	**75.0%**
128.00	6	6015	0	0	0	0	0	0	0	0	0	**0**	**0.0%**
128.00	6	6016	0	0	0	0	0	0	0	0	0	**0**	**0.0%**
128.00	6	6017	90	26	10	0	2	0	0	1	51	**64**	**71.1%**
128.00	6	6018	82	34	2	0	0	0	0	4	42	**48**	**58.5%**
128.00	6	6019	94	27	0	0	4	0	0	2	61	**67**	**71.3%**
128.00	6	6020	0	0	0	0	0	0	0	0	0	**0**	**0.0%**
128.00	6	6021	105	41	11	1	1	0	1	0	50	**64**	**61.0%**
130.05	**1**		**1,121**	**987**	**7**	**0**	**12**	**0**	**3**	**18**	**94**	**134**	**12.0%**
130.05	1	1000	0	0	0	0	0	0	0	0	0	**0**	**0.0%**
130.05	1	1001	0	0	0	0	0	0	0	0	0	**0**	**0.0%**
130.05	1	1002	47	34	0	0	3	0	0	6	4	**13**	**27.7%**
130.05	1	1003	62	52	3	0	0	0	0	0	7	**10**	**16.1%**
130.05	1	1004	48	41	1	0	0	0	0	0	6	**7**	**14.6%**
130.05	1	1005	44	40	0	0	1	0	0	0	3	**4**	**9.1%**
130.05	1	1006	65	57	0	0	7	0	0	1	0	**8**	**12.3%**
130.05	1	1007	75	64	0	0	0	0	0	0	11	**11**	**14.7%**
130.05	1	1008	107	101	0	0	0	0	2	3	1	**6**	**5.6%**
130.05	1	1009	94	87	0	0	0	0	1	0	6	**7**	**7.4%**
130.05	1	1010	102	78	0	0	0	0	0	2	22	**24**	**23.5%**
130.05	1	1011	100	82	2	0	0	0	0	5	11	**18**	**18.0%**
130.05	1	1012	99	88	0	0	0	0	0	1	10	**11**	**11.1%**
130.05	1	1013	50	47	0	0	0	0	0	0	3	**3**	**6.0%**

RACIAL AND ETHNIC DISTRIBUTION
FOR CENSUS BLOCKS AND BLOCK GROUPS WITHIN THE CIA STUDY AREA

TRACT	BLOCK GROUP	BLOCK	TOTAL POPULATION	WHITE ALONE	BLACK OR AFRICAN AMERICAN ALONE	AMERICAN INDIAN AND ALASKA NATIVE ALONE	ASIAN ALONE	NATIVE HAWAIIAN AND OTHER PACIFIC ISLANDER ALONE	SOME OTHER RACE ALONE	TWO OR MORE RACES	HISPANIC OR LATINO	TOTAL MINORITY	PERCENT MINORITY
130.05	1	1014	98	95	0	0	0	0	0	0	3	**3**	**3.1%**
130.05	1	1015	130	121	1	0	1	0	0	0	7	**9**	**6.9%**
130.05	1	1016	0	0	0	0	0	0	0	0	0	**0**	**0.0%**
130.05	1	1017	0	0	0	0	0	0	0	0	0	**0**	**0.0%**
130.05	1	1018	0	0	0	0	0	0	0	0	0	**0**	**0.0%**
130.05	1	1019	0	0	0	0	0	0	0	0	0	**0**	**0.0%**
130.05	1	1020	0	0	0	0	0	0	0	0	0	**0**	**0.0%**
130.05	1	1021	0	0	0	0	0	0	0	0	0	**0**	**0.0%**
130.07	**1**		**1,541**	**582**	**347**	**2**	**261**	**0**	**1**	**15**	**333**	**959**	**62.2%**
130.07	1	1000	831	85	270	0	211	0	1	12	252	**746**	**89.8%**
130.07	1	1001	8	6	0	0	0	0	0	0	2	**2**	**25.0%**
130.07	1	1002	102	86	1	0	14	0	0	0	1	**16**	**15.7%**
130.07	1	1003	0	0	0	0	0	0	0	0	0	**0**	**0.0%**
130.07	1	1004	0	0	0	0	0	0	0	0	0	**0**	**0.0%**
130.07	1	1005	26	24	1	0	1	0	0	0	0	**2**	**7.7%**
130.07	1	1006	0	0	0	0	0	0	0	0	0	**0**	**0.0%**
130.07	1	1007	0	0	0	0	0	0	0	0	0	**0**	**0.0%**
130.07	1	1008	96	53	19	0	9	0	0	0	15	**43**	**44.8%**
130.07	1	1009	87	52	19	0	7	0	0	0	9	**35**	**40.2%**
130.07	1	1010	0	0	0	0	0	0	0	0	0	**0**	**0.0%**
130.07	1	1011	34	26	0	0	8	0	0	0	0	**8**	**23.5%**
130.07	1	1012	0	0	0	0	0	0	0	0	0	**0**	**0.0%**
130.07	1	1013	21	17	3	0	0	0	0	0	1	**4**	**19.0%**
130.07	1	1014	149	75	22	2	11	0	0	2	37	**74**	**49.7%**
130.07	1	1015	21	12	6	0	0	0	0	1	2	**9**	**42.9%**
130.07	1	1016	20	17	3	0	0	0	0	0	0	**3**	**15.0%**
130.07	1	1017	146	129	3	0	0	0	0	0	14	**17**	**11.6%**

RACIAL AND ETHNIC DISTRIBUTION
FOR CENSUS BLOCKS AND BLOCK GROUPS WITHIN THE CIA STUDY AREA

TRACT	BLOCK GROUP	BLOCK	TOTAL POPULATION	WHITE ALONE	BLACK OR AFRICAN AMERICAN ALONE	AMERICAN INDIAN AND ALASKA NATIVE ALONE	ASIAN ALONE	NATIVE HAWAIIAN AND OTHER PACIFIC ISLANDER ALONE	SOME OTHER RACE ALONE	TWO OR MORE RACES	HISPANIC OR LATINO	TOTAL MINORITY	PERCENT MINORITY
130.07	**3**		**1,017**	**499**	**111**	**8**	**17**	**0**	**2**	**8**	**372**	**518**	**50.9%**
130.07	3	3000	101	37	19	0	0	0	0	0	45	**64**	**63.4%**
130.07	3	3001	31	25	0	0	0	0	0	0	6	**6**	**19.4%**
130.07	3	3002	49	26	7	0	0	0	0	0	16	**23**	**46.9%**
130.07	3	3003	41	25	2	0	0	0	0	0	14	**16**	**39.0%**
130.07	3	3004	53	32	3	2	5	0	0	0	11	**21**	**39.6%**
130.07	3	3005	149	52	19	1	1	0	2	3	71	**97**	**65.1%**
130.07	3	3006	0	0	0	0	0	0	0	0	0	**0**	**0.0%**
130.07	3	3007	50	10	1	0	0	0	0	3	36	**40**	**80.0%**
130.07	3	3008	46	14	0	0	6	0	0	0	26	**32**	**69.6%**
130.07	3	3009	27	15	0	0	1	0	0	0	11	**12**	**44.4%**
130.07	3	3010	50	21	16	0	0	0	0	0	13	**29**	**58.0%**
130.07	3	3011	69	25	11	0	0	0	0	0	33	**44**	**63.8%**
130.07	3	3012	93	55	12	1	0	0	0	0	25	**38**	**40.9%**
130.07	3	3013	44	25	0	0	2	0	0	2	15	**19**	**43.2%**
130.07	3	3014	28	20	0	0	0	0	0	0	8	**8**	**28.6%**
130.07	3	3015	4	4	0	0	0	0	0	0	0	**0**	**0.0%**
130.07	3	3016	35	29	0	0	2	0	0	0	4	**6**	**17.1%**
130.07	3	3017	62	43	10	4	0	0	0	0	5	**19**	**30.6%**
130.07	3	3018	27	11	3	0	0	0	0	0	13	**16**	**59.3%**
130.07	3	3019	16	3	0	0	0	0	0	0	13	**13**	**81.3%**
130.07	3	3020	17	7	8	0	0	0	0	0	2	**10**	**58.8%**
130.07	3	3021	25	20	0	0	0	0	0	0	5	**5**	**20.0%**
130.07	3	3022	0	0	0	0	0	0	0	0	0	**0**	**0.0%**
130.07	3	3023	0	0	0	0	0	0	0	0	0	**0**	**0.0%**
130.07	3	3024	0	0	0	0	0	0	0	0	0	**0**	**0.0%**
130.08	**1**		**1,000**	**907**	**29**	**7**	**7**	**0**	**1**	**4**	**45**	**93**	**9.3%**

RACIAL AND ETHNIC DISTRIBUTION
FOR CENSUS BLOCKS AND BLOCK GROUPS WITHIN THE CIA STUDY AREA

TRACT	BLOCK GROUP	BLOCK	TOTAL POPULATION	WHITE ALONE	BLACK OR AFRICAN AMERICAN ALONE	AMERICAN INDIAN AND ALASKA NATIVE ALONE	ASIAN ALONE	NATIVE HAWAIIAN AND OTHER PACIFIC ISLANDER ALONE	SOME OTHER RACE ALONE	TWO OR MORE RACES	HISPANIC OR LATINO	TOTAL MINORITY	PERCENT MINORITY
130.08	1	1000	0	0	0	0	0	0	0	0	0	**0**	**0.0%**
130.08	1	1001	0	0	0	0	0	0	0	0	0	**0**	**0.0%**
130.08	1	1002	189	167	14	1	1	0	0	1	5	**22**	**11.6%**
130.08	1	1003	111	101	2	2	0	0	0	0	6	**10**	**9.0%**
130.08	1	1004	68	51	0	0	5	0	0	0	12	**17**	**25.0%**
130.08	1	1005	0	0	0	0	0	0	0	0	0	**0**	**0.0%**
130.08	1	1006	72	72	0	0	0	0	0	0	0	**0**	**0.0%**
130.08	1	1007	57	46	3	2	0	0	1	1	4	**11**	**19.3%**
130.08	1	1008	53	40	7	0	1	0	0	1	4	**13**	**24.5%**
130.08	1	1009	28	25	2	0	0	0	0	0	1	**3**	**10.7%**
130.08	1	1010	0	0	0	0	0	0	0	0	0	**0**	**0.0%**
130.08	1	1011	20	19	0	0	0	0	0	0	1	**1**	**5.0%**
130.08	1	1012	74	73	0	0	0	0	0	0	1	**1**	**1.4%**
130.08	1	1013	54	51	0	1	0	0	0	0	2	**3**	**5.6%**
130.08	1	1014	129	126	0	0	0	0	0	0	3	**3**	**2.3%**
130.08	1	1015	72	64	1	1	0	0	0	1	5	**8**	**11.1%**
130.08	1	1016	73	72	0	0	0	0	0	0	1	**1**	**1.4%**
130.09	**1**		**998**	**63**	**605**	**3**	**11**	**0**	**3**	**34**	**279**	**935**	**93.7%**
130.09	1	1000	888	57	537	0	11	0	3	34	246	**831**	**93.6%**
130.09	1	1001	110	6	68	3	0	0	0	0	33	**104**	**94.5%**
130.09	**2**		**2,085**	**1,322**	**435**	**2**	**21**	**0**	**1**	**24**	**280**	**763**	**36.6%**
130.09	2	2000	0	0	0	0	0	0	0	0	0	**0**	**0.0%**
130.09	2	2001	0	0	0	0	0	0	0	0	0	**0**	**0.0%**
130.09	2	2002	0	0	0	0	0	0	0	0	0	**0**	**0.0%**
130.09	2	2003	0	0	0	0	0	0	0	0	0	**0**	**0.0%**
130.09	2	2004	0	0	0	0	0	0	0	0	0	**0**	**0.0%**
130.09	2	2005	116	25	71	0	0	0	0	2	18	**91**	**78.4%**

RACIAL AND ETHNIC DISTRIBUTION
FOR CENSUS BLOCKS AND BLOCK GROUPS WITHIN THE CIA STUDY AREA

TRACT	BLOCK GROUP	BLOCK	TOTAL POPULATION	WHITE ALONE	BLACK OR AFRICAN AMERICAN ALONE	AMERICAN INDIAN AND ALASKA NATIVE ALONE	ASIAN ALONE	NATIVE HAWAIIAN AND OTHER PACIFIC ISLANDER ALONE	SOME OTHER RACE ALONE	TWO OR MORE RACES	HISPANIC OR LATINO	TOTAL MINORITY	PERCENT MINORITY
130.09	2	2006	602	201	200	1	4	0	0	10	186	**401**	**66.6%**
130.09	2	2007	0	0	0	0	0	0	0	0	0	**0**	**0.0%**
130.09	2	2008	0	0	0	0	0	0	0	0	0	**0**	**0.0%**
130.09	2	2009	56	53	0	0	1	0	0	1	1	**3**	**5.4%**
130.09	2	2010	92	88	0	0	2	0	0	0	2	**4**	**4.3%**
130.09	2	2011	130	12	108	0	0	0	0	0	10	**118**	**90.8%**
130.09	2	2012	85	80	1	0	1	0	0	0	3	**5**	**5.9%**
130.09	2	2013	48	43	1	0	0	0	0	3	1	**5**	**10.4%**
130.09	2	2014	132	119	0	1	0	0	0	0	12	**13**	**9.8%**
130.09	2	2015	28	26	0	0	0	0	0	2	0	**2**	**7.1%**
130.09	2	2016	61	9	49	0	0	0	0	0	3	**52**	**85.2%**
130.09	2	2017	0	0	0	0	0	0	0	0	0	**0**	**0.0%**
130.09	2	2018	0	0	0	0	0	0	0	0	0	**0**	**0.0%**
130.09	2	2019	0	0	0	0	0	0	0	0	0	**0**	**0.0%**
130.09	2	2020	0	0	0	0	0	0	0	0	0	**0**	**0.0%**
130.09	2	2021	0	0	0	0	0	0	0	0	0	**0**	**0.0%**
130.09	2	2022	0	0	0	0	0	0	0	0	0	**0**	**0.0%**
130.09	2	2023	0	0	0	0	0	0	0	0	0	**0**	**0.0%**
130.09	2	2024	94	88	0	0	5	0	0	0	1	**6**	**6.4%**
130.09	2	2025	89	79	0	0	1	0	0	5	4	**10**	**11.2%**
130.09	2	2026	48	38	2	0	1	0	1	0	6	**10**	**20.8%**
130.09	2	2027	64	55	0	0	0	0	0	0	9	**9**	**14.1%**
130.09	2	2028	51	46	0	0	0	0	0	0	5	**5**	**9.8%**
130.09	2	2029	49	47	0	0	0	0	0	0	2	**2**	**4.1%**
130.09	2	2030	59	57	0	0	0	0	0	0	2	**2**	**3.4%**
130.09	2	2031	102	94	1	0	1	0	0	1	5	**8**	**7.8%**
130.09	2	2032	0	0	0	0	0	0	0	0	0	**0**	**0.0%**

RACIAL AND ETHNIC DISTRIBUTION
FOR CENSUS BLOCKS AND BLOCK GROUPS WITHIN THE CIA STUDY AREA

TRACT	BLOCK GROUP	BLOCK	TOTAL POPULATION	WHITE ALONE	BLACK OR AFRICAN AMERICAN ALONE	AMERICAN INDIAN AND ALASKA NATIVE ALONE	ASIAN ALONE	NATIVE HAWAIIAN AND OTHER PACIFIC ISLANDER ALONE	SOME OTHER RACE ALONE	TWO OR MORE RACES	HISPANIC OR LATINO	TOTAL MINORITY	PERCENT MINORITY
130.09	2	2033	0	0	0	0	0	0	0	0	0	**0**	**0.0%**
130.09	2	2034	40	37	0	0	0	0	0	0	3	**3**	**7.5%**
130.09	2	2035	74	68	2	0	0	0	0	0	4	**6**	**8.1%**
130.09	2	2036	65	57	0	0	5	0	0	0	3	**8**	**12.3%**
130.09	**3**		**1,741**	**933**	**366**	**0**	**41**	**1**	**0**	**15**	**385**	**808**	**46.4%**
130.09	3	3000	35	35	0	0	0	0	0	0	0	**0**	**0.0%**
130.09	3	3001	135	129	0	0	0	0	0	2	4	**6**	**4.4%**
130.09	3	3002	86	82	0	0	1	0	0	0	3	**4**	**4.7%**
130.09	3	3003	43	42	0	0	0	0	0	0	1	**1**	**2.3%**
130.09	3	3004	0	0	0	0	0	0	0	0	0	**0**	**0.0%**
130.09	3	3005	0	0	0	0	0	0	0	0	0	**0**	**0.0%**
130.09	3	3006	111	96	1	0	0	0	0	0	14	**15**	**13.5%**
130.09	3	3007	82	77	0	0	0	0	0	0	5	**5**	**6.1%**
130.09	3	3008	38	35	0	0	0	0	0	0	3	**3**	**7.9%**
130.09	3	3009	44	40	0	0	0	1	0	0	3	**4**	**9.1%**
130.09	3	3010	50	46	0	0	0	0	0	0	4	**4**	**8.0%**
130.09	3	3011	48	48	0	0	0	0	0	0	0	**0**	**0.0%**
130.09	3	3012	82	75	0	0	2	0	0	0	5	**7**	**8.5%**
130.09	3	3013	875	126	362	0	36	0	0	10	341	**749**	**85.6%**
130.09	3	3014	0	0	0	0	0	0	0	0	0	**0**	**0.0%**
130.09	3	3015	1	0	0	0	1	0	0	0	0	**1**	**100.0%**
130.09	3	3016	0	0	0	0	0	0	0	0	0	**0**	**0.0%**
130.09	3	3017	0	0	0	0	0	0	0	0	0	**0**	**0.0%**
130.09	3	3018	37	36	0	0	0	0	0	0	1	**1**	**2.7%**
130.09	3	3019	74	66	3	0	1	0	0	3	1	**8**	**10.8%**
130.09	3	3020	0	0	0	0	0	0	0	0	0	**0**	**0.0%**
130.10	**1**		**1,667**	**208**	**493**	**6**	**20**	**1**	**2**	**9**	**928**	**1,459**	**87.5%**

RACIAL AND ETHNIC DISTRIBUTION
FOR CENSUS BLOCKS AND BLOCK GROUPS WITHIN THE CIA STUDY AREA

TRACT	BLOCK GROUP	BLOCK	TOTAL POPULATION	WHITE ALONE	BLACK OR AFRICAN AMERICAN ALONE	AMERICAN INDIAN AND ALASKA NATIVE ALONE	ASIAN ALONE	NATIVE HAWAIIAN AND OTHER PACIFIC ISLANDER ALONE	SOME OTHER RACE ALONE	TWO OR MORE RACES	HISPANIC OR LATINO	TOTAL MINORITY	PERCENT MINORITY
130.10	1	1000	0	0	0	0	0	0	0	0	0	**0**	**0.0%**
130.10	1	1001	0	0	0	0	0	0	0	0	0	**0**	**0.0%**
130.10	1	1002	0	0	0	0	0	0	0	0	0	**0**	**0.0%**
130.10	1	1003	0	0	0	0	0	0	0	0	0	**0**	**0.0%**
130.10	1	1004	0	0	0	0	0	0	0	0	0	**0**	**0.0%**
130.10	1	1005	0	0	0	0	0	0	0	0	0	**0**	**0.0%**
130.10	1	1006	0	0	0	0	0	0	0	0	0	**0**	**0.0%**
130.10	1	1007	0	0	0	0	0	0	0	0	0	**0**	**0.0%**
130.10	1	1008	0	0	0	0	0	0	0	0	0	**0**	**0.0%**
130.10	1	1009	2	0	2	0	0	0	0	0	0	**2**	**100.0%**
130.10	1	1010	359	62	97	1	11	0	0	2	186	**297**	**82.7%**
130.10	1	1011	0	0	0	0	0	0	0	0	0	**0**	**0.0%**
130.10	1	1012	0	0	0	0	0	0	0	0	0	**0**	**0.0%**
130.10	1	1013	0	0	0	0	0	0	0	0	0	**0**	**0.0%**
130.10	1	1014	0	0	0	0	0	0	0	0	0	**0**	**0.0%**
130.10	1	1015	413	70	140	3	8	0	2	3	187	**343**	**83.1%**
130.10	1	1016	0	0	0	0	0	0	0	0	0	**0**	**0.0%**
130.10	1	1017	0	0	0	0	0	0	0	0	0	**0**	**0.0%**
130.10	1	1018	65	13	16	0	0	1	0	2	33	**52**	**80.0%**
130.10	1	1019	1	0	1	0	0	0	0	0	0	**1**	**100.0%**
130.10	1	1020	0	0	0	0	0	0	0	0	0	**0**	**0.0%**
130.10	1	1021	0	0	0	0	0	0	0	0	0	**0**	**0.0%**
130.10	1	1022	0	0	0	0	0	0	0	0	0	**0**	**0.0%**
130.10	1	1023	816	63	234	2	1	0	0	2	514	**753**	**92.3%**
130.10	1	1024	11	0	3	0	0	0	0	0	8	**11**	**100.0%**
130.10	1	1025	0	0	0	0	0	0	0	0	0	**0**	**0.0%**
130.10	1	1026	0	0	0	0	0	0	0	0	0	**0**	**0.0%**

RACIAL AND ETHNIC DISTRIBUTION
FOR CENSUS BLOCKS AND BLOCK GROUPS WITHIN THE CIA STUDY AREA

TRACT	BLOCK GROUP	BLOCK	TOTAL POPULATION	WHITE ALONE	BLACK OR AFRICAN AMERICAN ALONE	AMERICAN INDIAN AND ALASKA NATIVE ALONE	ASIAN ALONE	NATIVE HAWAIIAN AND OTHER PACIFIC ISLANDER ALONE	SOME OTHER RACE ALONE	TWO OR MORE RACES	HISPANIC OR LATINO	TOTAL MINORITY	PERCENT MINORITY
130.10	1	1027	0	0	0	0	0	0	0	0	0	**0**	**0.0%**
130.10	1	1028	0	0	0	0	0	0	0	0	0	**0**	**0.0%**
130.10	**2**		**1,137**	**375**	**134**	**6**	**18**	**0**	**1**	**14**	**589**	**762**	**67.0%**
130.10	2	2000	666	55	92	3	5	0	1	12	498	**611**	**91.7%**
130.10	2	2001	68	39	21	0	0	0	0	0	8	**29**	**42.6%**
130.10	2	2002	46	26	0	0	4	0	0	0	16	**20**	**43.5%**
130.10	2	2003	127	92	4	0	4	0	0	0	27	**35**	**27.6%**
130.10	2	2004	18	15	0	0	0	0	0	2	1	**3**	**16.7%**
130.10	2	2005	4	4	0	0	0	0	0	0	0	**0**	**0.0%**
130.10	2	2006	77	43	13	0	4	0	0	0	17	**34**	**44.2%**
130.10	2	2007	36	34	0	0	0	0	0	0	2	**2**	**5.6%**
130.10	2	2008	6	6	0	0	0	0	0	0	0	**0**	**0.0%**
130.10	2	2009	23	15	0	0	1	0	0	0	7	**8**	**34.8%**
130.10	2	2010	9	7	0	0	0	0	0	0	2	**2**	**22.2%**
130.10	2	2011	57	39	4	3	0	0	0	0	11	**18**	**31.6%**
130.10	2	2012	0	0	0	0	0	0	0	0	0	**0**	**0.0%**
130.10	**3**		**1,584**	**228**	**424**	**0**	**12**	**0**	**1**	**18**	**901**	**1,356**	**85.6%**
130.10	3	3000	0	0	0	0	0	0	0	0	0	**0**	**0.0%**
130.10	3	3001	0	0	0	0	0	0	0	0	0	**0**	**0.0%**
130.10	3	3002	1,571	224	421	0	12	0	1	17	896	**1,347**	**85.7%**
130.10	3	3003	0	0	0	0	0	0	0	0	0	**0**	**0.0%**
130.10	3	3004	0	0	0	0	0	0	0	0	0	**0**	**0.0%**
130.10	3	3005	0	0	0	0	0	0	0	0	0	**0**	**0.0%**
130.10	3	3006	0	0	0	0	0	0	0	0	0	**0**	**0.0%**
130.10	3	3007	0	0	0	0	0	0	0	0	0	**0**	**0.0%**
130.10	3	3008	3	0	2	0	0	0	0	1	0	**3**	**100.0%**
130.10	3	3009	10	4	1	0	0	0	0	0	5	**6**	**60.0%**

RACIAL AND ETHNIC DISTRIBUTION
FOR CENSUS BLOCKS AND BLOCK GROUPS WITHIN THE CIA STUDY AREA

TRACT	BLOCK GROUP	BLOCK	TOTAL POPULATION	WHITE ALONE	BLACK OR AFRICAN AMERICAN ALONE	AMERICAN INDIAN AND ALASKA NATIVE ALONE	ASIAN ALONE	NATIVE HAWAIIAN AND OTHER PACIFIC ISLANDER ALONE	SOME OTHER RACE ALONE	TWO OR MORE RACES	HISPANIC OR LATINO	TOTAL MINORITY	PERCENT MINORITY
130.10	3	3010	0	0	0	0	0	0	0	0	0	**0**	**0.0%**
130.10	3	3011	0	0	0	0	0	0	0	0	0	**0**	**0.0%**
130.11	**1**		**1,869**	**142**	**315**	**2**	**13**	**0**	**5**	**21**	**1,371**	**1,727**	**92.4%**
130.11	1	1000	1,869	142	315	2	13	0	5	21	1,371	**1,727**	**92.4%**
130.11	**2**		**1,679**	**185**	**405**	**4**	**16**	**0**	**0**	**17**	**1,052**	**1,494**	**89.0%**
130.11	2	2000	723	41	124	1	4	0	0	3	550	**682**	**94.3%**
130.11	2	2001	803	118	247	0	8	0	0	12	418	**685**	**85.3%**
130.11	2	2002	153	26	34	3	4	0	0	2	84	**127**	**83.0%**
130.11	**3**		**1,246**	**137**	**234**	**6**	**43**	**0**	**0**	**25**	**801**	**1,109**	**89.0%**
130.11	3	3000	0	0	0	0	0	0	0	0	0	**0**	**0.0%**
130.11	3	3001	0	0	0	0	0	0	0	0	0	**0**	**0.0%**
130.11	3	3002	0	0	0	0	0	0	0	0	0	**0**	**0.0%**
130.11	3	3003	0	0	0	0	0	0	0	0	0	**0**	**0.0%**
130.11	3	3004	0	0	0	0	0	0	0	0	0	**0**	**0.0%**
130.11	3	3005	0	0	0	0	0	0	0	0	0	**0**	**0.0%**
130.11	3	3006	0	0	0	0	0	0	0	0	0	**0**	**0.0%**
130.11	3	3007	0	0	0	0	0	0	0	0	0	**0**	**0.0%**
130.11	3	3008	0	0	0	0	0	0	0	0	0	**0**	**0.0%**
130.11	3	3009	0	0	0	0	0	0	0	0	0	**0**	**0.0%**
130.11	3	3010	0	0	0	0	0	0	0	0	0	**0**	**0.0%**
130.11	3	3011	0	0	0	0	0	0	0	0	0	**0**	**0.0%**
130.11	3	3012	0	0	0	0	0	0	0	0	0	**0**	**0.0%**
130.11	3	3013	0	0	0	0	0	0	0	0	0	**0**	**0.0%**
130.11	3	3014	0	0	0	0	0	0	0	0	0	**0**	**0.0%**
130.11	3	3015	0	0	0	0	0	0	0	0	0	**0**	**0.0%**
130.11	3	3016	0	0	0	0	0	0	0	0	0	**0**	**0.0%**
130.11	3	3017	0	0	0	0	0	0	0	0	0	**0**	**0.0%**

RACIAL AND ETHNIC DISTRIBUTION
FOR CENSUS BLOCKS AND BLOCK GROUPS WITHIN THE CIA STUDY AREA

TRACT	BLOCK GROUP	BLOCK	TOTAL POPULATION	WHITE ALONE	BLACK OR AFRICAN AMERICAN ALONE	AMERICAN INDIAN AND ALASKA NATIVE ALONE	ASIAN ALONE	NATIVE HAWAIIAN AND OTHER PACIFIC ISLANDER ALONE	SOME OTHER RACE ALONE	TWO OR MORE RACES	HISPANIC OR LATINO	TOTAL MINORITY	PERCENT MINORITY
130.11	3	3018	0	0	0	0	0	0	0	0	0	**0**	**0.0%**
130.11	3	3019	0	0	0	0	0	0	0	0	0	**0**	**0.0%**
130.11	3	3020	0	0	0	0	0	0	0	0	0	**0**	**0.0%**
130.11	3	3021	0	0	0	0	0	0	0	0	0	**0**	**0.0%**
130.11	3	3022	0	0	0	0	0	0	0	0	0	**0**	**0.0%**
130.11	3	3023	252	18	50	0	0	0	0	2	182	**234**	**92.9%**
130.11	3	3024	906	65	172	6	43	0	0	23	597	**841**	**92.8%**
130.11	3	3025	81	51	12	0	0	0	0	0	18	**30**	**37.0%**
130.11	3	3026	7	3	0	0	0	0	0	0	4	**4**	**57.1%**
178.07	**1**		**776**	**293**	**255**	**0**	**2**	**1**	**0**	**19**	**206**	**483**	**62.2%**
178.07	1	1000	0	0	0	0	0	0	0	0	0	**0**	**0.0%**
178.07	1	1001	0	0	0	0	0	0	0	0	0	**0**	**0.0%**
178.07	1	1002	0	0	0	0	0	0	0	0	0	**0**	**0.0%**
178.07	1	1003	12	9	2	0	0	1	0	0	0	**3**	**25.0%**
178.07	1	1004	0	0	0	0	0	0	0	0	0	**0**	**0.0%**
178.07	1	1005	760	283	250	0	2	0	0	19	206	**477**	**62.8%**
178.07	1	1006	4	1	3	0	0	0	0	0	0	**3**	**75.0%**
178.07	1	1007	0	0	0	0	0	0	0	0	0	**0**	**0.0%**
178.07	1	1008	0	0	0	0	0	0	0	0	0	**0**	**0.0%**
178.07	1	1009	0	0	0	0	0	0	0	0	0	**0**	**0.0%**
178.07	1	1010	0	0	0	0	0	0	0	0	0	**0**	**0.0%**
178.07	1	1011	0	0	0	0	0	0	0	0	0	**0**	**0.0%**
178.07	1	1012	0	0	0	0	0	0	0	0	0	**0**	**0.0%**
178.07	1	1013	0	0	0	0	0	0	0	0	0	**0**	**0.0%**
178.07	1	1014	0	0	0	0	0	0	0	0	0	**0**	**0.0%**
178.07	**2**		**1,843**	**530**	**440**	**4**	**21**	**0**	**0**	**32**	**816**	**1,313**	**71.2%**
178.07	2	2000	0	0	0	0	0	0	0	0	0	**0**	**0.0%**

RACIAL AND ETHNIC DISTRIBUTION
FOR CENSUS BLOCKS AND BLOCK GROUPS WITHIN THE CIA STUDY AREA

TRACT	BLOCK GROUP	BLOCK	TOTAL POPULATION	WHITE ALONE	BLACK OR AFRICAN AMERICAN ALONE	AMERICAN INDIAN AND ALASKA NATIVE ALONE	ASIAN ALONE	NATIVE HAWAIIAN AND OTHER PACIFIC ISLANDER ALONE	SOME OTHER RACE ALONE	TWO OR MORE RACES	HISPANIC OR LATINO	TOTAL MINORITY	PERCENT MINORITY
178.07	2	2001	1,171	400	292	2	13	0	0	27	437	**771**	**65.8%**
178.07	2	2002	672	130	148	2	8	0	0	5	379	**542**	**80.7%**
178.07	2	2003	0	0	0	0	0	0	0	0	0	**0**	**0.0%**
178.07	2	2004	0	0	0	0	0	0	0	0	0	**0**	**0.0%**
178.07	**3**		**1,129**	**370**	**116**	**3**	**17**	**0**	**1**	**20**	**602**	**759**	**67.2%**
178.07	3	3000	0	0	0	0	0	0	0	0	0	**0**	**0.0%**
178.07	3	3001	0	0	0	0	0	0	0	0	0	**0**	**0.0%**
178.07	3	3002	44	18	1	0	0	0	0	1	24	**26**	**59.1%**
178.07	3	3003	60	29	8	0	3	0	0	1	19	**31**	**51.7%**
178.07	3	3004	148	60	13	0	5	0	0	1	69	**88**	**59.5%**
178.07	3	3005	128	50	8	1	0	0	0	2	67	**78**	**60.9%**
178.07	3	3006	118	46	10	1	0	0	1	6	54	**72**	**61.0%**
178.07	3	3007	140	40	24	1	0	0	0	3	72	**100**	**71.4%**
178.07	3	3008	61	22	9	0	0	0	0	0	30	**39**	**63.9%**
178.07	3	3009	0	0	0	0	0	0	0	0	0	**0**	**0.0%**
178.07	3	3010	0	0	0	0	0	0	0	0	0	**0**	**0.0%**
178.07	3	3011	101	24	6	0	0	0	0	0	71	**77**	**76.2%**
178.07	3	3012	168	50	25	0	0	0	0	5	88	**118**	**70.2%**
178.07	3	3013	79	10	4	0	9	0	0	0	56	**69**	**87.3%**
178.07	3	3014	33	11	5	0	0	0	0	0	17	**22**	**66.7%**
178.07	3	3015	39	6	3	0	0	0	0	1	29	**33**	**84.6%**
178.07	3	3016	0	0	0	0	0	0	0	0	0	**0**	**0.0%**
178.07	3	3017	0	0	0	0	0	0	0	0	0	**0**	**0.0%**
178.07	3	3018	10	4	0	0	0	0	0	0	6	**6**	**60.0%**
178.07	**4**		**1,105**	**502**	**122**	**1**	**19**	**0**	**0**	**10**	**451**	**603**	**54.6%**
178.07	4	4000	0	0	0	0	0	0	0	0	0	**0**	**0.0%**
178.07	4	4001	22	5	0	0	0	0	0	0	17	**17**	**77.3%**

RACIAL AND ETHNIC DISTRIBUTION
FOR CENSUS BLOCKS AND BLOCK GROUPS WITHIN THE CIA STUDY AREA

TRACT	BLOCK GROUP	BLOCK	TOTAL POPULATION	WHITE ALONE	BLACK OR AFRICAN AMERICAN ALONE	AMERICAN INDIAN AND ALASKA NATIVE ALONE	ASIAN ALONE	NATIVE HAWAIIAN AND OTHER PACIFIC ISLANDER ALONE	SOME OTHER RACE ALONE	TWO OR MORE RACES	HISPANIC OR LATINO	TOTAL MINORITY	PERCENT MINORITY
178.07	4	4002	63	17	11	0	1	0	0	0	34	**46**	**73.0%**
178.07	4	4003	0	0	0	0	0	0	0	0	0	**0**	**0.0%**
178.07	4	4004	53	19	10	0	0	0	0	0	24	**34**	**64.2%**
178.07	4	4005	123	50	21	0	0	0	0	1	51	**73**	**59.3%**
178.07	4	4006	75	36	20	0	0	0	0	0	19	**39**	**52.0%**
178.07	4	4007	67	20	6	0	5	0	0	0	36	**47**	**70.1%**
178.07	4	4008	0	0	0	0	0	0	0	0	0	**0**	**0.0%**
178.07	4	4009	0	0	0	0	0	0	0	0	0	**0**	**0.0%**
178.07	4	4010	0	0	0	0	0	0	0	0	0	**0**	**0.0%**
178.07	4	4011	0	0	0	0	0	0	0	0	0	**0**	**0.0%**
178.07	4	4012	98	50	8	0	6	0	0	2	32	**48**	**49.0%**
178.07	4	4013	113	50	10	0	0	0	0	0	53	**63**	**55.8%**
178.07	4	4014	96	45	5	0	0	0	0	1	45	**51**	**53.1%**
178.07	4	4015	65	51	2	0	5	0	0	0	7	**14**	**21.5%**
178.07	4	4016	97	52	5	1	0	0	0	1	38	**45**	**46.4%**
178.07	4	4017	82	46	13	0	2	0	0	5	16	**36**	**43.9%**
178.07	4	4018	62	24	3	0	0	0	0	0	35	**38**	**61.3%**
178.07	4	4019	55	24	3	0	0	0	0	0	28	**31**	**56.4%**
178.07	4	4020	34	13	5	0	0	0	0	0	16	**21**	**61.8%**
178.07	4	4021	0	0	0	0	0	0	0	0	0	**0**	**0.0%**
178.07	4	4022	0	0	0	0	0	0	0	0	0	**0**	**0.0%**
178.07	4	4023	0	0	0	0	0	0	0	0	0	**0**	**0.0%**
178.07	4	4024	0	0	0	0	0	0	0	0	0	**0**	**0.0%**
178.08	**2**		**998**	**700**	**89**	**4**	**23**	**0**	**4**	**19**	**159**	**298**	**29.9%**
178.08	2	2000	0	0	0	0	0	0	0	0	0	**0**	**0.0%**
178.08	2	2001	0	0	0	0	0	0	0	0	0	**0**	**0.0%**
178.08	2	2002	0	0	0	0	0	0	0	0	0	**0**	**0.0%**

RACIAL AND ETHNIC DISTRIBUTION
FOR CENSUS BLOCKS AND BLOCK GROUPS WITHIN THE CIA STUDY AREA

TRACT	BLOCK GROUP	BLOCK	TOTAL POPULATION	WHITE ALONE	BLACK OR AFRICAN AMERICAN ALONE	AMERICAN INDIAN AND ALASKA NATIVE ALONE	ASIAN ALONE	NATIVE HAWAIIAN AND OTHER PACIFIC ISLANDER ALONE	SOME OTHER RACE ALONE	TWO OR MORE RACES	HISPANIC OR LATINO	TOTAL MINORITY	PERCENT MINORITY
178.08	2	2003	85	62	11	1	0	0	0	0	11	**23**	**27.1%**
178.08	2	2004	60	51	3	2	0	0	0	2	2	**9**	**15.0%**
178.08	2	2005	39	26	2	0	3	0	0	1	7	**13**	**33.3%**
178.08	2	2006	0	0	0	0	0	0	0	0	0	**0**	**0.0%**
178.08	2	2007	181	114	27	0	1	0	0	5	34	**67**	**37.0%**
178.08	2	2008	62	35	12	0	0	0	0	1	14	**27**	**43.5%**
178.08	2	2009	150	93	10	0	8	0	0	2	37	**57**	**38.0%**
178.08	2	2010	106	83	4	0	4	0	0	1	14	**23**	**21.7%**
178.08	2	2011	53	23	7	0	0	0	4	3	16	**30**	**56.6%**
178.08	2	2012	86	67	5	0	7	0	0	1	6	**19**	**22.1%**
178.08	2	2013	43	35	2	0	0	0	0	0	6	**8**	**18.6%**
178.08	2	2014	96	78	5	0	0	0	0	3	10	**18**	**18.8%**
178.08	2	2015	37	33	1	1	0	0	0	0	2	**4**	**10.8%**
178.08	2	2016	0	0	0	0	0	0	0	0	0	**0**	**0.0%**
178.08	2	2017	0	0	0	0	0	0	0	0	0	**0**	**0.0%**
178.08	2	2018	0	0	0	0	0	0	0	0	0	**0**	**0.0%**
178.08	2	2019	0	0	0	0	0	0	0	0	0	**0**	**0.0%**
178.08	2	2020	0	0	0	0	0	0	0	0	0	**0**	**0.0%**
178.08	2	2021	0	0	0	0	0	0	0	0	0	**0**	**0.0%**
178.08	2	2022	0	0	0	0	0	0	0	0	0	**0**	**0.0%**
178.08	2	2023	0	0	0	0	0	0	0	0	0	**0**	**0.0%**
178.12	**1**		**1,356**	**674**	**252**	**3**	**91**	**0**	**0**	**16**	**320**	**682**	**50.3%**
178.12	1	1000	0	0	0	0	0	0	0	0	0	**0**	**0.0%**
178.12	1	1001	0	0	0	0	0	0	0	0	0	**0**	**0.0%**
178.12	1	1002	132	62	31	0	3	0	0	6	30	**70**	**53.0%**
178.12	1	1003	23	15	4	0	0	0	0	0	4	**8**	**34.8%**
178.12	1	1004	139	52	20	0	14	0	0	3	50	**87**	**62.6%**

RACIAL AND ETHNIC DISTRIBUTION
FOR CENSUS BLOCKS AND BLOCK GROUPS WITHIN THE CIA STUDY AREA

TRACT	BLOCK GROUP	BLOCK	TOTAL POPULATION	WHITE ALONE	BLACK OR AFRICAN AMERICAN ALONE	AMERICAN INDIAN AND ALASKA NATIVE ALONE	ASIAN ALONE	NATIVE HAWAIIAN AND OTHER PACIFIC ISLANDER ALONE	SOME OTHER RACE ALONE	TWO OR MORE RACES	HISPANIC OR LATINO	TOTAL MINORITY	PERCENT MINORITY
178.12	1	1005	44	31	8	0	4	0	0	0	1	**13**	**29.5%**
178.12	1	1006	64	24	10	0	8	0	0	0	22	**40**	**62.5%**
178.12	1	1007	18	8	0	0	0	0	0	0	10	**10**	**55.6%**
178.12	1	1008	63	23	15	1	4	0	0	0	20	**40**	**63.5%**
178.12	1	1009	0	0	0	0	0	0	0	0	0	**0**	**0.0%**
178.12	1	1010	0	0	0	0	0	0	0	0	0	**0**	**0.0%**
178.12	1	1011	71	24	14	0	16	0	0	0	17	**47**	**66.2%**
178.12	1	1012	27	15	7	0	2	0	0	0	3	**12**	**44.4%**
178.12	1	1013	42	23	16	0	0	0	0	2	1	**19**	**45.2%**
178.12	1	1014	17	13	0	0	0	0	0	0	4	**4**	**23.5%**
178.12	1	1015	32	17	15	0	0	0	0	0	0	**15**	**46.9%**
178.12	1	1016	0	0	0	0	0	0	0	0	0	**0**	**0.0%**
178.12	1	1017	36	28	4	0	0	0	0	0	4	**8**	**22.2%**
178.12	1	1018	44	28	0	0	3	0	0	0	13	**16**	**36.4%**
178.12	1	1019	105	39	43	1	2	0	0	2	18	**66**	**62.9%**
178.12	1	1020	26	22	3	0	0	0	0	0	1	**4**	**15.4%**
178.12	1	1021	52	29	2	0	2	0	0	1	18	**23**	**44.2%**
178.12	1	1022	34	22	0	0	6	0	0	0	6	**12**	**35.3%**
178.12	1	1023	40	21	9	0	0	0	0	0	10	**19**	**47.5%**
178.12	1	1024	61	25	12	0	11	0	0	0	13	**36**	**59.0%**
178.12	1	1025	74	40	13	0	6	0	0	2	13	**34**	**45.9%**
178.12	1	1026	0	0	0	0	0	0	0	0	0	**0**	**0.0%**
178.12	1	1027	0	0	0	0	0	0	0	0	0	**0**	**0.0%**
178.12	1	1028	0	0	0	0	0	0	0	0	0	**0**	**0.0%**
178.12	1	1029	0	0	0	0	0	0	0	0	0	**0**	**0.0%**
178.12	1	1030	0	0	0	0	0	0	0	0	0	**0**	**0.0%**
178.12	1	1031	167	89	23	1	10	0	0	0	44	**78**	**46.7%**

RACIAL AND ETHNIC DISTRIBUTION
FOR CENSUS BLOCKS AND BLOCK GROUPS WITHIN THE CIA STUDY AREA

TRACT	BLOCK GROUP	BLOCK	TOTAL POPULATION	WHITE ALONE	BLACK OR AFRICAN AMERICAN ALONE	AMERICAN INDIAN AND ALASKA NATIVE ALONE	ASIAN ALONE	NATIVE HAWAIIAN AND OTHER PACIFIC ISLANDER ALONE	SOME OTHER RACE ALONE	TWO OR MORE RACES	HISPANIC OR LATINO	TOTAL MINORITY	PERCENT MINORITY
178.12	1	1032	0	0	0	0	0	0	0	0	0	**0**	**0.0%**
178.12	1	1033	0	0	0	0	0	0	0	0	0	**0**	**0.0%**
178.12	1	1034	10	6	2	0	0	0	0	0	2	**4**	**40.0%**
178.12	1	1035	0	0	0	0	0	0	0	0	0	**0**	**0.0%**
178.12	1	1036	0	0	0	0	0	0	0	0	0	**0**	**0.0%**
178.12	1	1037	0	0	0	0	0	0	0	0	0	**0**	**0.0%**
178.12	1	1038	0	0	0	0	0	0	0	0	0	**0**	**0.0%**
178.12	1	1039	0	0	0	0	0	0	0	0	0	**0**	**0.0%**
178.12	1	1040	0	0	0	0	0	0	0	0	0	**0**	**0.0%**
178.12	1	1041	0	0	0	0	0	0	0	0	0	**0**	**0.0%**
178.12	1	1042	0	0	0	0	0	0	0	0	0	**0**	**0.0%**
178.12	1	1043	0	0	0	0	0	0	0	0	0	**0**	**0.0%**
178.12	1	1044	35	18	1	0	0	0	0	0	16	**17**	**48.6%**
179.00	**4**		**1,875**	**637**	**236**	**8**	**9**	**0**	**7**	**17**	**961**	**1,238**	**66.0%**
179.00	4	4000	76	10	5	0	0	0	0	0	61	**66**	**86.8%**
179.00	4	4001	45	20	0	0	0	0	0	0	25	**25**	**55.6%**
179.00	4	4002	87	19	0	4	0	0	0	0	64	**68**	**78.2%**
179.00	4	4003	93	28	12	0	0	0	0	0	53	**65**	**69.9%**
179.00	4	4004	105	39	6	0	0	0	0	1	59	**66**	**62.9%**
179.00	4	4005	97	45	29	0	0	0	0	0	23	**52**	**53.6%**
179.00	4	4006	124	28	29	0	0	0	0	1	66	**96**	**77.4%**
179.00	4	4007	88	33	10	0	0	0	0	1	44	**55**	**62.5%**
179.00	4	4008	119	36	28	0	4	0	1	0	50	**83**	**69.7%**
179.00	4	4009	147	47	23	0	0	0	0	3	74	**100**	**68.0%**
179.00	4	4010	106	44	24	0	5	0	0	0	33	**62**	**58.5%**
179.00	4	4011	126	33	11	0	0	0	0	0	82	**93**	**73.8%**
179.00	4	4012	126	36	13	0	0	0	4	5	68	**90**	**71.4%**

RACIAL AND ETHNIC DISTRIBUTION
FOR CENSUS BLOCKS AND BLOCK GROUPS WITHIN THE CIA STUDY AREA

TRACT	BLOCK GROUP	BLOCK	TOTAL POPULATION	WHITE ALONE	BLACK OR AFRICAN AMERICAN ALONE	AMERICAN INDIAN AND ALASKA NATIVE ALONE	ASIAN ALONE	NATIVE HAWAIIAN AND OTHER PACIFIC ISLANDER ALONE	SOME OTHER RACE ALONE	TWO OR MORE RACES	HISPANIC OR LATINO	TOTAL MINORITY	PERCENT MINORITY
179.00	4	4013	96	29	8	0	0	0	0	0	59	**67**	**69.8%**
179.00	4	4014	99	52	9	1	0	0	0	0	37	**47**	**47.5%**
179.00	4	4015	102	38	7	1	0	0	0	4	52	**64**	**62.7%**
179.00	4	4016	109	52	1	0	0	0	0	1	55	**57**	**52.3%**
179.00	4	4017	0	0	0	0	0	0	0	0	0	**0**	**0.0%**
179.00	4	4018	2	0	2	0	0	0	0	0	0	**2**	**100.0%**
179.00	4	4019	0	0	0	0	0	0	0	0	0	**0**	**0.0%**
179.00	4	4020	39	12	15	0	0	0	0	0	12	**27**	**69.2%**
179.00	4	4021	89	36	4	2	0	0	2	1	44	**53**	**59.6%**
179.00	4	4022	0	0	0	0	0	0	0	0	0	**0**	**0.0%**
180.01	**1**		**1,305**	**449**	**406**	**4**	**18**	**0**	**0**	**11**	**417**	**856**	**65.6%**
180.01	1	1000	0	0	0	0	0	0	0	0	0	**0**	**0.0%**
180.01	1	1001	0	0	0	0	0	0	0	0	0	**0**	**0.0%**
180.01	1	1002	0	0	0	0	0	0	0	0	0	**0**	**0.0%**
180.01	1	1003	51	17	16	0	5	0	0	0	13	**34**	**66.7%**
180.01	1	1004	0	0	0	0	0	0	0	0	0	**0**	**0.0%**
180.01	1	1005	29	8	19	0	2	0	0	0	0	**21**	**72.4%**
180.01	1	1006	0	0	0	0	0	0	0	0	0	**0**	**0.0%**
180.01	1	1007	0	0	0	0	0	0	0	0	0	**0**	**0.0%**
180.01	1	1008	0	0	0	0	0	0	0	0	0	**0**	**0.0%**
180.01	1	1009	0	0	0	0	0	0	0	0	0	**0**	**0.0%**
180.01	1	1010	0	0	0	0	0	0	0	0	0	**0**	**0.0%**
180.01	1	1011	0	0	0	0	0	0	0	0	0	**0**	**0.0%**
180.01	1	1012	0	0	0	0	0	0	0	0	0	**0**	**0.0%**
180.01	1	1013	0	0	0	0	0	0	0	0	0	**0**	**0.0%**
180.01	1	1014	46	25	12	0	0	0	0	1	8	**21**	**45.7%**
180.01	1	1015	0	0	0	0	0	0	0	0	0	**0**	**0.0%**

RACIAL AND ETHNIC DISTRIBUTION
FOR CENSUS BLOCKS AND BLOCK GROUPS WITHIN THE CIA STUDY AREA

TRACT	BLOCK GROUP	BLOCK	TOTAL POPULATION	WHITE ALONE	BLACK OR AFRICAN AMERICAN ALONE	AMERICAN INDIAN AND ALASKA NATIVE ALONE	ASIAN ALONE	NATIVE HAWAIIAN AND OTHER PACIFIC ISLANDER ALONE	SOME OTHER RACE ALONE	TWO OR MORE RACES	HISPANIC OR LATINO	TOTAL MINORITY	PERCENT MINORITY
180.01	1	1016	923	240	322	4	11	0	0	8	338	**683**	**74.0%**
180.01	1	1017	0	0	0	0	0	0	0	0	0	**0**	**0.0%**
180.01	1	1018	0	0	0	0	0	0	0	0	0	**0**	**0.0%**
180.01	1	1019	0	0	0	0	0	0	0	0	0	**0**	**0.0%**
180.01	1	1020	0	0	0	0	0	0	0	0	0	**0**	**0.0%**
180.01	1	1021	0	0	0	0	0	0	0	0	0	**0**	**0.0%**
180.01	1	1022	24	21	0	0	0	0	0	0	3	**3**	**12.5%**
180.01	1	1023	106	71	15	0	0	0	0	0	20	**35**	**33.0%**
180.01	1	1024	25	19	0	0	0	0	0	0	6	**6**	**24.0%**
180.01	1	1025	38	19	12	0	0	0	0	1	6	**19**	**50.0%**
180.01	1	1026	63	29	10	0	0	0	0	1	23	**34**	**54.0%**
180.01	**2**		**1,348**	**899**	**99**	**6**	**27**	**0**	**0**	**10**	**307**	**449**	**33.3%**
180.01	2	2000	0	0	0	0	0	0	0	0	0	**0**	**0.0%**
180.01	2	2001	193	146	8	0	13	0	0	0	26	**47**	**24.4%**
180.01	2	2002	40	26	0	0	0	0	0	0	14	**14**	**35.0%**
180.01	2	2003	25	15	0	0	2	0	0	0	8	**10**	**40.0%**
180.01	2	2004	45	42	3	0	0	0	0	0	0	**3**	**6.7%**
180.01	2	2005	40	37	0	0	0	0	0	0	3	**3**	**7.5%**
180.01	2	2006	47	31	1	0	0	0	0	1	14	**16**	**34.0%**
180.01	2	2007	45	36	1	0	0	0	0	0	8	**9**	**20.0%**
180.01	2	2008	44	35	7	0	0	0	0	0	2	**9**	**20.5%**
180.01	2	2009	86	67	5	1	2	0	0	0	11	**19**	**22.1%**
180.01	2	2010	99	73	0	0	4	0	0	0	22	**26**	**26.3%**
180.01	2	2011	59	35	6	1	0	0	0	0	17	**24**	**40.7%**
180.01	2	2012	78	57	3	0	0	0	0	0	18	**21**	**26.9%**
180.01	2	2013	117	78	22	0	0	0	0	1	16	**39**	**33.3%**
180.01	2	2014	110	53	18	0	2	0	0	2	35	**57**	**51.8%**

RACIAL AND ETHNIC DISTRIBUTION
FOR CENSUS BLOCKS AND BLOCK GROUPS WITHIN THE CIA STUDY AREA

TRACT	BLOCK GROUP	BLOCK	TOTAL POPULATION	WHITE ALONE	BLACK OR AFRICAN AMERICAN ALONE	AMERICAN INDIAN AND ALASKA NATIVE ALONE	ASIAN ALONE	NATIVE HAWAIIAN AND OTHER PACIFIC ISLANDER ALONE	SOME OTHER RACE ALONE	TWO OR MORE RACES	HISPANIC OR LATINO	TOTAL MINORITY	PERCENT MINORITY
180.01	2	2015	117	47	10	1	2	0	0	0	57	**70**	**59.8%**
180.01	2	2016	38	32	0	0	1	0	0	0	5	**6**	**15.8%**
180.01	2	2017	0	0	0	0	0	0	0	0	0	**0**	**0.0%**
180.01	2	2018	0	0	0	0	0	0	0	0	0	**0**	**0.0%**
180.01	2	2019	0	0	0	0	0	0	0	0	0	**0**	**0.0%**
180.01	2	2020	0	0	0	0	0	0	0	0	0	**0**	**0.0%**
180.01	2	2021	137	66	11	3	0	0	0	6	51	**71**	**51.8%**
180.01	2	2022	28	23	4	0	1	0	0	0	0	**5**	**17.9%**
180.02	**1**		**1,497**	**552**	**259**	**0**	**42**	**0**	**4**	**15**	**625**	**945**	**63.1%**
180.02	1	1000	0	0	0	0	0	0	0	0	0	**0**	**0.0%**
180.02	1	1001	24	24	0	0	0	0	0	0	0	**0**	**0.0%**
180.02	1	1002	137	43	49	0	2	0	0	3	40	**94**	**68.6%**
180.02	1	1003	120	51	16	0	7	0	0	0	46	**69**	**57.5%**
180.02	1	1004	85	30	17	0	8	0	0	1	29	**55**	**64.7%**
180.02	1	1005	50	13	7	0	2	0	0	0	28	**37**	**74.0%**
180.02	1	1006	108	25	23	0	14	0	0	2	44	**83**	**76.9%**
180.02	1	1007	0	0	0	0	0	0	0	0	0	**0**	**0.0%**
180.02	1	1008	157	57	19	0	0	0	0	4	77	**100**	**63.7%**
180.02	1	1009	24	8	4	0	0	0	0	0	12	**16**	**66.7%**
180.02	1	1010	74	13	27	0	3	0	3	0	28	**61**	**82.4%**
180.02	1	1011	91	34	21	0	0	0	0	2	34	**57**	**62.6%**
180.02	1	1012	0	0	0	0	0	0	0	0	0	**0**	**0.0%**
180.02	1	1013	0	0	0	0	0	0	0	0	0	**0**	**0.0%**
180.02	1	1014	0	0	0	0	0	0	0	0	0	**0**	**0.0%**
180.02	1	1015	110	46	31	0	0	0	0	0	33	**64**	**58.2%**
180.02	1	1016	0	0	0	0	0	0	0	0	0	**0**	**0.0%**
180.02	1	1017	0	0	0	0	0	0	0	0	0	**0**	**0.0%**

RACIAL AND ETHNIC DISTRIBUTION
FOR CENSUS BLOCKS AND BLOCK GROUPS WITHIN THE CIA STUDY AREA

TRACT	BLOCK GROUP	BLOCK	TOTAL POPULATION	WHITE ALONE	BLACK OR AFRICAN AMERICAN ALONE	AMERICAN INDIAN AND ALASKA NATIVE ALONE	ASIAN ALONE	NATIVE HAWAIIAN AND OTHER PACIFIC ISLANDER ALONE	SOME OTHER RACE ALONE	TWO OR MORE RACES	HISPANIC OR LATINO	TOTAL MINORITY	PERCENT MINORITY
180.02	1	1018	74	35	2	0	1	0	0	0	36	**39**	**52.7%**
180.02	1	1019	102	36	3	0	0	0	0	0	63	**66**	**64.7%**
180.02	1	1020	95	44	3	0	0	0	0	0	48	**51**	**53.7%**
180.02	1	1021	0	0	0	0	0	0	0	0	0	**0**	**0.0%**
180.02	1	1022	0	0	0	0	0	0	0	0	0	**0**	**0.0%**
180.02	1	1023	0	0	0	0	0	0	0	0	0	**0**	**0.0%**
180.02	1	1024	101	37	19	0	0	0	0	0	45	**64**	**63.4%**
180.02	1	1025	89	45	2	0	0	0	0	3	39	**44**	**49.4%**
180.02	1	1026	56	11	16	0	5	0	1	0	23	**45**	**80.4%**
180.02	**2**		**2,107**	**745**	**161**	**5**	**32**	**0**	**3**	**17**	**1,144**	**1,362**	**64.6%**
180.02	2	2000	83	38	10	0	0	0	0	1	34	**45**	**54.2%**
180.02	2	2001	38	24	0	0	2	0	0	1	11	**14**	**36.8%**
180.02	2	2002	66	34	0	1	0	0	0	0	31	**32**	**48.5%**
180.02	2	2003	31	22	0	0	0	0	0	0	9	**9**	**29.0%**
180.02	2	2004	167	88	4	0	14	0	0	3	58	**79**	**47.3%**
180.02	2	2005	102	45	0	0	0	0	0	0	57	**57**	**55.9%**
180.02	2	2006	73	31	15	0	0	0	0	0	27	**42**	**57.5%**
180.02	2	2007	67	27	4	0	0	0	0	0	36	**40**	**59.7%**
180.02	2	2008	52	41	7	0	0	0	0	0	4	**11**	**21.2%**
180.02	2	2009	79	29	0	0	0	0	0	0	50	**50**	**63.3%**
180.02	2	2010	32	21	2	0	0	0	0	0	9	**11**	**34.4%**
180.02	2	2011	64	39	9	0	2	0	0	0	14	**25**	**39.1%**
180.02	2	2012	99	36	8	1	6	0	0	0	48	**63**	**63.6%**
180.02	2	2013	92	33	9	0	0	0	0	0	50	**59**	**64.1%**
180.02	2	2014	109	63	0	0	0	0	0	0	46	**46**	**42.2%**
180.02	2	2015	92	45	0	0	0	0	0	0	47	**47**	**51.1%**
180.02	2	2016	28	12	0	3	0	0	0	0	13	**16**	**57.1%**

RACIAL AND ETHNIC DISTRIBUTION
FOR CENSUS BLOCKS AND BLOCK GROUPS WITHIN THE CIA STUDY AREA

TRACT	BLOCK GROUP	BLOCK	TOTAL POPULATION	WHITE ALONE	BLACK OR AFRICAN AMERICAN ALONE	AMERICAN INDIAN AND ALASKA NATIVE ALONE	ASIAN ALONE	NATIVE HAWAIIAN AND OTHER PACIFIC ISLANDER ALONE	SOME OTHER RACE ALONE	TWO OR MORE RACES	HISPANIC OR LATINO	TOTAL MINORITY	PERCENT MINORITY
180.02	2	2017	99	16	14	0	6	0	0	0	63	**83**	**83.8%**
180.02	2	2018	734	101	79	0	2	0	3	12	537	**633**	**86.2%**
180.02	2	2019	0	0	0	0	0	0	0	0	0	**0**	**0.0%**
180.02	2	2020	0	0	0	0	0	0	0	0	0	**0**	**0.0%**
180.02	2	2021	0	0	0	0	0	0	0	0	0	**0**	**0.0%**
180.02	2	2022	0	0	0	0	0	0	0	0	0	**0**	**0.0%**
180.02	2	2023	0	0	0	0	0	0	0	0	0	**0**	**0.0%**
181.27	**1**		**1,885**	**566**	**199**	**12**	**28**	**1**	**5**	**9**	**1,065**	**1,319**	**70.0%**
181.27	1	1000	0	0	0	0	0	0	0	0	0	**0**	**0.0%**
181.27	1	1001	514	47	39	5	15	0	0	0	408	**467**	**90.9%**
181.27	1	1002	10	1	1	0	2	0	0	1	5	**9**	**90.0%**
181.27	1	1003	0	0	0	0	0	0	0	0	0	**0**	**0.0%**
181.27	1	1004	0	0	0	0	0	0	0	0	0	**0**	**0.0%**
181.27	1	1005	65	15	3	0	1	0	0	0	46	**50**	**76.9%**
181.27	1	1006	51	14	14	0	0	0	1	0	22	**37**	**72.5%**
181.27	1	1007	51	19	11	0	0	0	0	0	21	**32**	**62.7%**
181.27	1	1008	49	19	7	0	0	0	3	0	20	**30**	**61.2%**
181.27	1	1009	28	8	6	0	0	0	0	0	14	**20**	**71.4%**
181.27	1	1010	35	27	0	0	0	0	0	0	8	**8**	**22.9%**
181.27	1	1011	0	0	0	0	0	0	0	0	0	**0**	**0.0%**
181.27	1	1012	100	38	7	1	0	0	0	1	53	**62**	**62.0%**
181.27	1	1013	24	19	4	0	0	0	0	0	1	**5**	**20.8%**
181.27	1	1014	21	10	0	0	0	0	0	0	11	**11**	**52.4%**
181.27	1	1015	46	17	4	0	0	0	0	0	25	**29**	**63.0%**
181.27	1	1016	75	10	18	0	10	0	1	0	36	**65**	**86.7%**
181.27	1	1017	57	18	8	0	0	1	0	0	30	**39**	**68.4%**
181.27	1	1018	43	10	6	0	0	0	0	0	27	**33**	**76.7%**

RACIAL AND ETHNIC DISTRIBUTION
FOR CENSUS BLOCKS AND BLOCK GROUPS WITHIN THE CIA STUDY AREA

TRACT	BLOCK GROUP	BLOCK	TOTAL POPULATION	WHITE ALONE	BLACK OR AFRICAN AMERICAN ALONE	AMERICAN INDIAN AND ALASKA NATIVE ALONE	ASIAN ALONE	NATIVE HAWAIIAN AND OTHER PACIFIC ISLANDER ALONE	SOME OTHER RACE ALONE	TWO OR MORE RACES	HISPANIC OR LATINO	TOTAL MINORITY	PERCENT MINORITY
181.27	1	1019	36	13	0	0	0	0	0	0	23	**23**	**63.9%**
181.27	1	1020	62	25	3	0	0	0	0	0	34	**37**	**59.7%**
181.27	1	1021	84	39	2	0	0	0	0	0	43	**45**	**53.6%**
181.27	1	1022	9	1	0	0	0	0	0	0	8	**8**	**88.9%**
181.27	1	1023	56	17	0	0	0	0	0	2	37	**39**	**69.6%**
181.27	1	1024	43	7	6	0	0	0	0	0	30	**36**	**83.7%**
181.27	1	1025	26	15	4	0	0	0	0	0	7	**11**	**42.3%**
181.27	1	1026	105	47	14	0	0	0	0	4	40	**58**	**55.2%**
181.27	1	1027	23	13	0	0	0	0	0	0	10	**10**	**43.5%**
181.27	1	1028	21	18	0	0	0	0	0	0	3	**3**	**14.3%**
181.27	1	1029	20	7	0	0	0	0	0	0	13	**13**	**65.0%**
181.27	1	1030	31	7	0	2	0	0	0	0	22	**24**	**77.4%**
181.27	1	1031	15	3	7	0	0	0	0	0	5	**12**	**80.0%**
181.27	1	1032	29	13	0	0	0	0	0	0	16	**16**	**55.2%**
181.27	1	1033	32	11	9	0	0	0	0	0	12	**21**	**65.6%**
181.27	1	1034	63	26	14	0	0	0	0	1	22	**37**	**58.7%**
181.27	1	1035	31	18	9	0	0	0	0	0	4	**13**	**41.9%**
181.27	1	1036	9	6	0	0	0	0	0	0	3	**3**	**33.3%**
181.27	1	1037	21	8	3	4	0	0	0	0	6	**13**	**61.9%**
181.27	1	1038	0	0	0	0	0	0	0	0	0	**0**	**0.0%**
181.27	**2**		**1,294**	**467**	**90**	**11**	**22**	**0**	**2**	**11**	**691**	**827**	**63.9%**
181.27	2	2000	0	0	0	0	0	0	0	0	0	**0**	**0.0%**
181.27	2	2001	168	42	11	0	5	0	0	0	110	**126**	**75.0%**
181.27	2	2002	61	25	2	0	0	0	0	0	34	**36**	**59.0%**
181.27	2	2003	37	10	13	0	0	0	0	0	14	**27**	**73.0%**
181.27	2	2004	73	27	8	0	0	0	0	0	38	**46**	**63.0%**
181.27	2	2005	29	13	0	0	0	0	0	0	16	**16**	**55.2%**

RACIAL AND ETHNIC DISTRIBUTION
FOR CENSUS BLOCKS AND BLOCK GROUPS WITHIN THE CIA STUDY AREA

TRACT	BLOCK GROUP	BLOCK	TOTAL POPULATION	WHITE ALONE	BLACK OR AFRICAN AMERICAN ALONE	AMERICAN INDIAN AND ALASKA NATIVE ALONE	ASIAN ALONE	NATIVE HAWAIIAN AND OTHER PACIFIC ISLANDER ALONE	SOME OTHER RACE ALONE	TWO OR MORE RACES	HISPANIC OR LATINO	TOTAL MINORITY	PERCENT MINORITY
181.27	2	2006	81	10	0	0	4	0	0	1	66	**71**	**87.7%**
181.27	2	2007	68	23	5	1	1	0	0	0	38	**45**	**66.2%**
181.27	2	2008	57	16	11	0	0	0	0	0	30	**41**	**71.9%**
181.27	2	2009	32	17	2	1	0	0	0	0	12	**15**	**46.9%**
181.27	2	2010	48	12	4	0	1	0	0	0	31	**36**	**75.0%**
181.27	2	2011	33	16	5	0	0	0	0	0	12	**17**	**51.5%**
181.27	2	2012	52	26	0	0	4	0	0	0	22	**26**	**50.0%**
181.27	2	2013	39	32	0	3	0	0	0	0	4	**7**	**17.9%**
181.27	2	2014	45	23	0	0	6	0	2	0	14	**22**	**48.9%**
181.27	2	2015	25	14	0	0	1	0	0	3	7	**11**	**44.0%**
181.27	2	2016	0	0	0	0	0	0	0	0	0	**0**	**0.0%**
181.27	2	2017	0	0	0	0	0	0	0	0	0	**0**	**0.0%**
181.27	2	2018	0	0	0	0	0	0	0	0	0	**0**	**0.0%**
181.27	2	2019	0	0	0	0	0	0	0	0	0	**0**	**0.0%**
181.27	2	2020	0	0	0	0	0	0	0	0	0	**0**	**0.0%**
181.27	2	2021	0	0	0	0	0	0	0	0	0	**0**	**0.0%**
181.27	2	2022	10	5	0	0	0	0	0	0	5	**5**	**50.0%**
181.27	2	2023	19	2	0	0	0	0	0	0	17	**17**	**89.5%**
181.27	2	2024	42	14	4	0	0	0	0	0	24	**28**	**66.7%**
181.27	2	2025	49	19	2	0	0	0	0	3	25	**30**	**61.2%**
181.27	2	2026	35	19	0	0	0	0	0	0	16	**16**	**45.7%**
181.27	2	2027	28	7	1	3	0	0	0	1	16	**21**	**75.0%**
181.27	2	2028	60	17	5	0	0	0	0	0	38	**43**	**71.7%**
181.27	2	2029	54	18	3	0	0	0	0	1	32	**36**	**66.7%**
181.27	2	2030	37	12	4	0	0	0	0	0	21	**25**	**67.6%**
181.27	2	2031	32	13	1	0	0	0	0	0	18	**19**	**59.4%**
181.27	2	2032	36	15	4	3	0	0	0	0	14	**21**	**58.3%**

RACIAL AND ETHNIC DISTRIBUTION
FOR CENSUS BLOCKS AND BLOCK GROUPS WITHIN THE CIA STUDY AREA

TRACT	BLOCK GROUP	BLOCK	TOTAL POPULATION	WHITE ALONE	BLACK OR AFRICAN AMERICAN ALONE	AMERICAN INDIAN AND ALASKA NATIVE ALONE	ASIAN ALONE	NATIVE HAWAIIAN AND OTHER PACIFIC ISLANDER ALONE	SOME OTHER RACE ALONE	TWO OR MORE RACES	HISPANIC OR LATINO	TOTAL MINORITY	PERCENT MINORITY
181.27	2	2033	44	20	5	0	0	0	0	2	17	**24**	**54.5%**
181.30	**2**		**2,779**	**838**	**1,196**	**10**	**60**	**0**	**3**	**37**	**635**	**1,941**	**69.8%**
181.30	2	2000	0	0	0	0	0	0	0	0	0	**0**	**0.0%**
181.30	2	2001	67	10	17	1	0	0	0	2	37	**57**	**85.1%**
181.30	2	2002	122	31	32	1	0	0	0	0	58	**91**	**74.6%**
181.30	2	2003	120	45	26	1	7	0	0	2	39	**75**	**62.5%**
181.30	2	2004	353	120	82	1	22	0	0	9	119	**233**	**66.0%**
181.30	2	2005	132	28	56	0	3	0	1	3	41	**104**	**78.8%**
181.30	2	2006	29	11	16	0	0	0	0	2	0	**18**	**62.1%**
181.30	2	2007	105	30	20	2	1	0	0	1	51	**75**	**71.4%**
181.30	2	2008	0	0	0	0	0	0	0	0	0	**0**	**0.0%**
181.30	2	2009	0	0	0	0	0	0	0	0	0	**0**	**0.0%**
181.30	2	2010	0	0	0	0	0	0	0	0	0	**0**	**0.0%**
181.30	2	2011	0	0	0	0	0	0	0	0	0	**0**	**0.0%**
181.30	2	2012	0	0	0	0	0	0	0	0	0	**0**	**0.0%**
181.30	2	2013	754	74	581	0	6	0	0	6	87	**680**	**90.2%**
181.30	2	2014	76	36	24	0	0	0	0	2	14	**40**	**52.6%**
181.30	2	2015	117	36	45	0	2	0	0	1	33	**81**	**69.2%**
181.30	2	2016	50	8	16	0	0	0	0	0	26	**42**	**84.0%**
181.30	2	2017	0	0	0	0	0	0	0	0	0	**0**	**0.0%**
181.30	2	2018	0	0	0	0	0	0	0	0	0	**0**	**0.0%**
181.30	2	2019	221	194	13	0	1	0	0	3	10	**27**	**12.2%**
181.30	2	2020	0	0	0	0	0	0	0	0	0	**0**	**0.0%**
181.30	2	2021	0	0	0	0	0	0	0	0	0	**0**	**0.0%**
181.30	2	2022	0	0	0	0	0	0	0	0	0	**0**	**0.0%**
181.30	2	2023	420	123	196	0	5	0	2	4	90	**297**	**70.7%**
181.30	2	2024	0	0	0	0	0	0	0	0	0	**0**	**0.0%**

RACIAL AND ETHNIC DISTRIBUTION
FOR CENSUS BLOCKS AND BLOCK GROUPS WITHIN THE CIA STUDY AREA

TRACT	BLOCK GROUP	BLOCK	TOTAL POPULATION	WHITE ALONE	BLACK OR AFRICAN AMERICAN ALONE	AMERICAN INDIAN AND ALASKA NATIVE ALONE	ASIAN ALONE	NATIVE HAWAIIAN AND OTHER PACIFIC ISLANDER ALONE	SOME OTHER RACE ALONE	TWO OR MORE RACES	HISPANIC OR LATINO	TOTAL MINORITY	PERCENT MINORITY
181.30	2	2025	0	0	0	0	0	0	0	0	0	**0**	**0.0%**
181.30	2	2026	0	0	0	0	0	0	0	0	0	**0**	**0.0%**
181.30	2	2027	0	0	0	0	0	0	0	0	0	**0**	**0.0%**
181.30	2	2028	0	0	0	0	0	0	0	0	0	**0**	**0.0%**
181.30	2	2029	0	0	0	0	0	0	0	0	0	**0**	**0.0%**
181.30	2	2030	0	0	0	0	0	0	0	0	0	**0**	**0.0%**
181.30	2	2031	0	0	0	0	0	0	0	0	0	**0**	**0.0%**
181.30	2	2032	0	0	0	0	0	0	0	0	0	**0**	**0.0%**
181.30	2	2033	0	0	0	0	0	0	0	0	0	**0**	**0.0%**
181.30	2	2034	0	0	0	0	0	0	0	0	0	**0**	**0.0%**
181.30	2	2035	0	0	0	0	0	0	0	0	0	**0**	**0.0%**
181.30	2	2036	0	0	0	0	0	0	0	0	0	**0**	**0.0%**
181.30	2	2037	0	0	0	0	0	0	0	0	0	**0**	**0.0%**
181.30	2	2038	0	0	0	0	0	0	0	0	0	**0**	**0.0%**
181.30	2	2039	0	0	0	0	0	0	0	0	0	**0**	**0.0%**
181.30	2	2040	0	0	0	0	0	0	0	0	0	**0**	**0.0%**
181.30	2	2041	0	0	0	0	0	0	0	0	0	**0**	**0.0%**
181.30	2	2042	213	92	72	4	13	0	0	2	30	**121**	**56.8%**
181.30	2	2043	0	0	0	0	0	0	0	0	0	**0**	**0.0%**
184.01	**2**		**2,302**	**656**	**345**	**9**	**33**	**0**	**3**	**26**	**1,230**	**1,646**	**71.5%**
184.01	2	2000	1,299	143	190	7	10	0	2	16	931	**1,156**	**89.0%**
184.01	2	2001	80	21	14	0	0	0	0	0	45	**59**	**73.8%**
184.01	2	2002	61	21	7	0	0	0	0	1	32	**40**	**65.6%**
184.01	2	2003	77	42	7	0	0	0	0	0	28	**35**	**45.5%**
184.01	2	2004	63	35	0	0	0	0	0	1	27	**28**	**44.4%**
184.01	2	2005	0	0	0	0	0	0	0	0	0	**0**	**0.0%**
184.01	2	2006	47	18	7	0	0	0	0	0	22	**29**	**61.7%**

RACIAL AND ETHNIC DISTRIBUTION
FOR CENSUS BLOCKS AND BLOCK GROUPS WITHIN THE CIA STUDY AREA

TRACT	BLOCK GROUP	BLOCK	TOTAL POPULATION	WHITE ALONE	BLACK OR AFRICAN AMERICAN ALONE	AMERICAN INDIAN AND ALASKA NATIVE ALONE	ASIAN ALONE	NATIVE HAWAIIAN AND OTHER PACIFIC ISLANDER ALONE	SOME OTHER RACE ALONE	TWO OR MORE RACES	HISPANIC OR LATINO	TOTAL MINORITY	PERCENT MINORITY
184.01	2	2007	54	27	10	0	2	0	0	0	15	**27**	**50.0%**
184.01	2	2008	0	0	0	0	0	0	0	0	0	**0**	**0.0%**
184.01	2	2009	0	0	0	0	0	0	0	0	0	**0**	**0.0%**
184.01	2	2010	0	0	0	0	0	0	0	0	0	**0**	**0.0%**
184.01	2	2011	0	0	0	0	0	0	0	0	0	**0**	**0.0%**
184.01	2	2012	0	0	0	0	0	0	0	0	0	**0**	**0.0%**
184.01	2	2013	0	0	0	0	0	0	0	0	0	**0**	**0.0%**
184.01	2	2014	215	123	30	0	9	0	1	1	51	**92**	**42.8%**
184.01	2	2015	119	79	15	0	4	0	0	3	18	**40**	**33.6%**
184.01	2	2016	42	27	0	0	0	0	0	0	15	**15**	**35.7%**
184.01	2	2017	30	18	3	0	0	0	0	0	9	**12**	**40.0%**
184.01	2	2018	0	0	0	0	0	0	0	0	0	**0**	**0.0%**
184.01	2	2019	63	33	17	0	5	0	0	0	8	**30**	**47.6%**
184.01	2	2020	51	29	16	0	0	0	0	3	3	**22**	**43.1%**
184.01	2	2021	40	16	18	1	3	0	0	0	2	**24**	**60.0%**
184.01	2	2022	0	0	0	0	0	0	0	0	0	**0**	**0.0%**
184.01	2	2023	0	0	0	0	0	0	0	0	0	**0**	**0.0%**
184.01	2	2024	0	0	0	0	0	0	0	0	0	**0**	**0.0%**
184.01	2	2025	0	0	0	0	0	0	0	0	0	**0**	**0.0%**
184.01	2	2026	0	0	0	0	0	0	0	0	0	**0**	**0.0%**
184.01	2	2027	0	0	0	0	0	0	0	0	0	**0**	**0.0%**
184.01	2	2028	0	0	0	0	0	0	0	0	0	**0**	**0.0%**
184.01	2	2029	0	0	0	0	0	0	0	0	0	**0**	**0.0%**
184.01	2	2030	0	0	0	0	0	0	0	0	0	**0**	**0.0%**
184.01	2	2031	0	0	0	0	0	0	0	0	0	**0**	**0.0%**
184.01	2	2032	0	0	0	0	0	0	0	0	0	**0**	**0.0%**
184.01	2	2033	0	0	0	0	0	0	0	0	0	**0**	**0.0%**

RACIAL AND ETHNIC DISTRIBUTION
FOR CENSUS BLOCKS AND BLOCK GROUPS WITHIN THE CIA STUDY AREA

TRACT	BLOCK GROUP	BLOCK	TOTAL POPULATION	WHITE ALONE	BLACK OR AFRICAN AMERICAN ALONE	AMERICAN INDIAN AND ALASKA NATIVE ALONE	ASIAN ALONE	NATIVE HAWAIIAN AND OTHER PACIFIC ISLANDER ALONE	SOME OTHER RACE ALONE	TWO OR MORE RACES	HISPANIC OR LATINO	TOTAL MINORITY	PERCENT MINORITY
184.01	2	2034	0	0	0	0	0	0	0	0	0	**0**	**0.0%**
184.01	2	2035	0	0	0	0	0	0	0	0	0	**0**	**0.0%**
184.01	2	2036	0	0	0	0	0	0	0	0	0	**0**	**0.0%**
184.01	2	2037	0	0	0	0	0	0	0	0	0	**0**	**0.0%**
184.01	2	2038	0	0	0	0	0	0	0	0	0	**0**	**0.0%**
184.01	2	2039	0	0	0	0	0	0	0	0	0	**0**	**0.0%**
184.01	2	2040	0	0	0	0	0	0	0	0	0	**0**	**0.0%**
184.01	2	2041	0	0	0	0	0	0	0	0	0	**0**	**0.0%**
184.01	2	2042	61	24	11	1	0	0	0	1	24	**37**	**60.7%**
184.01	**3**		**827**	**539**	**34**	**0**	**21**	**0**	**2**	**4**	**227**	**288**	**34.8%**
184.01	3	3000	82	61	4	0	0	0	2	1	14	**21**	**25.6%**
184.01	3	3001	75	57	0	0	0	0	0	1	17	**18**	**24.0%**
184.01	3	3002	30	23	0	0	0	0	0	0	7	**7**	**23.3%**
184.01	3	3003	114	65	12	0	2	0	0	0	35	**49**	**43.0%**
184.01	3	3004	20	13	0	0	0	0	0	0	7	**7**	**35.0%**
184.01	3	3005	52	30	0	0	0	0	0	1	21	**22**	**42.3%**
184.01	3	3006	67	29	7	0	0	0	0	0	31	**38**	**56.7%**
184.01	3	3007	67	47	4	0	0	0	0	0	16	**20**	**29.9%**
184.01	3	3008	116	67	0	0	10	0	0	1	38	**49**	**42.2%**
184.01	3	3009	79	51	6	0	0	0	0	0	22	**28**	**35.4%**
184.01	3	3010	63	36	0	0	9	0	0	0	18	**27**	**42.9%**
184.01	3	3011	55	53	1	0	0	0	0	0	1	**2**	**3.6%**
184.01	3	3012	0	0	0	0	0	0	0	0	0	**0**	**0.0%**
184.01	3	3013	0	0	0	0	0	0	0	0	0	**0**	**0.0%**
184.01	3	3014	7	7	0	0	0	0	0	0	0	**0**	**0.0%**
184.03	**1**		**920**	**227**	**242**	**2**	**7**	**0**	**1**	**16**	**425**	**693**	**75.3%**
184.03	1	1000	919	227	241	2	7	0	1	16	425	**692**	**75.3%**

RACIAL AND ETHNIC DISTRIBUTION
FOR CENSUS BLOCKS AND BLOCK GROUPS WITHIN THE CIA STUDY AREA

TRACT	BLOCK GROUP	BLOCK	TOTAL POPULATION	WHITE ALONE	BLACK OR AFRICAN AMERICAN ALONE	AMERICAN INDIAN AND ALASKA NATIVE ALONE	ASIAN ALONE	NATIVE HAWAIIAN AND OTHER PACIFIC ISLANDER ALONE	SOME OTHER RACE ALONE	TWO OR MORE RACES	HISPANIC OR LATINO	TOTAL MINORITY	PERCENT MINORITY
184.03	1	1001	0	0	0	0	0	0	0	0	0	**0**	**0.0%**
184.03	1	1002	0	0	0	0	0	0	0	0	0	**0**	**0.0%**
184.03	1	1003	0	0	0	0	0	0	0	0	0	**0**	**0.0%**
184.03	1	1004	0	0	0	0	0	0	0	0	0	**0**	**0.0%**
184.03	1	1005	0	0	0	0	0	0	0	0	0	**0**	**0.0%**
184.03	1	1006	0	0	0	0	0	0	0	0	0	**0**	**0.0%**
184.03	1	1007	0	0	0	0	0	0	0	0	0	**0**	**0.0%**
184.03	1	1008	0	0	0	0	0	0	0	0	0	**0**	**0.0%**
184.03	1	1009	1	0	1	0	0	0	0	0	0	**1**	**100.0%**
184.03	1	1010	0	0	0	0	0	0	0	0	0	**0**	**0.0%**
184.03	1	1011	0	0	0	0	0	0	0	0	0	**0**	**0.0%**
184.03	1	1012	0	0	0	0	0	0	0	0	0	**0**	**0.0%**
184.03	1	1013	0	0	0	0	0	0	0	0	0	**0**	**0.0%**
185.01	**1**		**1,546**	**559**	**90**	**11**	**31**	**0**	**1**	**11**	**843**	**987**	**63.8%**
185.01	1	1000	0	0	0	0	0	0	0	0	0	**0**	**0.0%**
185.01	1	1001	0	0	0	0	0	0	0	0	0	**0**	**0.0%**
185.01	1	1002	0	0	0	0	0	0	0	0	0	**0**	**0.0%**
185.01	1	1003	0	0	0	0	0	0	0	0	0	**0**	**0.0%**
185.01	1	1004	0	0	0	0	0	0	0	0	0	**0**	**0.0%**
185.01	1	1005	0	0	0	0	0	0	0	0	0	**0**	**0.0%**
185.01	1	1006	0	0	0	0	0	0	0	0	0	**0**	**0.0%**
185.01	1	1007	0	0	0	0	0	0	0	0	0	**0**	**0.0%**
185.01	1	1008	0	0	0	0	0	0	0	0	0	**0**	**0.0%**
185.01	1	1009	0	0	0	0	0	0	0	0	0	**0**	**0.0%**
185.01	1	1010	0	0	0	0	0	0	0	0	0	**0**	**0.0%**
185.01	1	1011	0	0	0	0	0	0	0	0	0	**0**	**0.0%**
185.01	1	1012	0	0	0	0	0	0	0	0	0	**0**	**0.0%**

RACIAL AND ETHNIC DISTRIBUTION
FOR CENSUS BLOCKS AND BLOCK GROUPS WITHIN THE CIA STUDY AREA

TRACT	BLOCK GROUP	BLOCK	TOTAL POPULATION	WHITE ALONE	BLACK OR AFRICAN AMERICAN ALONE	AMERICAN INDIAN AND ALASKA NATIVE ALONE	ASIAN ALONE	NATIVE HAWAIIAN AND OTHER PACIFIC ISLANDER ALONE	SOME OTHER RACE ALONE	TWO OR MORE RACES	HISPANIC OR LATINO	TOTAL MINORITY	PERCENT MINORITY
185.01	1	1013	0	0	0	0	0	0	0	0	0	**0**	**0.0%**
185.01	1	1014	0	0	0	0	0	0	0	0	0	**0**	**0.0%**
185.01	1	1015	0	0	0	0	0	0	0	0	0	**0**	**0.0%**
185.01	1	1016	29	3	6	0	0	0	0	0	20	**26**	**89.7%**
185.01	1	1017	0	0	0	0	0	0	0	0	0	**0**	**0.0%**
185.01	1	1018	0	0	0	0	0	0	0	0	0	**0**	**0.0%**
185.01	1	1019	0	0	0	0	0	0	0	0	0	**0**	**0.0%**
185.01	1	1020	0	0	0	0	0	0	0	0	0	**0**	**0.0%**
185.01	1	1021	0	0	0	0	0	0	0	0	0	**0**	**0.0%**
185.01	1	1022	0	0	0	0	0	0	0	0	0	**0**	**0.0%**
185.01	1	1023	0	0	0	0	0	0	0	0	0	**0**	**0.0%**
185.01	1	1024	0	0	0	0	0	0	0	0	0	**0**	**0.0%**
185.01	1	1025	0	0	0	0	0	0	0	0	0	**0**	**0.0%**
185.01	1	1026	0	0	0	0	0	0	0	0	0	**0**	**0.0%**
185.01	1	1027	0	0	0	0	0	0	0	0	0	**0**	**0.0%**
185.01	1	1028	0	0	0	0	0	0	0	0	0	**0**	**0.0%**
185.01	1	1029	0	0	0	0	0	0	0	0	0	**0**	**0.0%**
185.01	1	1030	0	0	0	0	0	0	0	0	0	**0**	**0.0%**
185.01	1	1031	0	0	0	0	0	0	0	0	0	**0**	**0.0%**
185.01	1	1032	0	0	0	0	0	0	0	0	0	**0**	**0.0%**
185.01	1	1033	0	0	0	0	0	0	0	0	0	**0**	**0.0%**
185.01	1	1034	0	0	0	0	0	0	0	0	0	**0**	**0.0%**
185.01	1	1035	0	0	0	0	0	0	0	0	0	**0**	**0.0%**
185.01	1	1036	0	0	0	0	0	0	0	0	0	**0**	**0.0%**
185.01	1	1037	0	0	0	0	0	0	0	0	0	**0**	**0.0%**
185.01	1	1038	0	0	0	0	0	0	0	0	0	**0**	**0.0%**
185.01	1	1039	0	0	0	0	0	0	0	0	0	**0**	**0.0%**

RACIAL AND ETHNIC DISTRIBUTION
FOR CENSUS BLOCKS AND BLOCK GROUPS WITHIN THE CIA STUDY AREA

TRACT	BLOCK GROUP	BLOCK	TOTAL POPULATION	WHITE ALONE	BLACK OR AFRICAN AMERICAN ALONE	AMERICAN INDIAN AND ALASKA NATIVE ALONE	ASIAN ALONE	NATIVE HAWAIIAN AND OTHER PACIFIC ISLANDER ALONE	SOME OTHER RACE ALONE	TWO OR MORE RACES	HISPANIC OR LATINO	TOTAL MINORITY	PERCENT MINORITY
185.01	1	1040	0	0	0	0	0	0	0	0	0	**0**	**0.0%**
185.01	1	1041	0	0	0	0	0	0	0	0	0	**0**	**0.0%**
185.01	1	1042	0	0	0	0	0	0	0	0	0	**0**	**0.0%**
185.01	1	1043	28	9	0	0	0	0	0	0	19	**19**	**67.9%**
185.01	1	1044	52	11	5	0	4	0	0	0	32	**41**	**78.8%**
185.01	1	1045	24	11	2	0	0	0	0	0	11	**13**	**54.2%**
185.01	1	1046	82	25	2	0	8	0	1	0	46	**57**	**69.5%**
185.01	1	1047	84	33	0	0	0	0	0	0	51	**51**	**60.7%**
185.01	1	1048	116	38	7	3	0	0	0	0	68	**78**	**67.2%**
185.01	1	1049	39	15	5	2	0	0	0	0	17	**24**	**61.5%**
185.01	1	1050	52	31	0	0	0	0	0	1	20	**21**	**40.4%**
185.01	1	1051	118	44	6	4	1	0	0	0	63	**74**	**62.7%**
185.01	1	1052	50	24	2	0	2	0	0	0	22	**26**	**52.0%**
185.01	1	1053	34	14	8	0	2	0	0	0	10	**20**	**58.8%**
185.01	1	1054	55	14	16	0	5	0	0	0	20	**41**	**74.5%**
185.01	1	1055	0	0	0	0	0	0	0	0	0	**0**	**0.0%**
185.01	1	1056	95	52	5	0	1	0	0	0	37	**43**	**45.3%**
185.01	1	1057	112	57	3	1	2	0	0	0	49	**55**	**49.1%**
185.01	1	1058	80	29	10	0	0	0	0	0	41	**51**	**63.8%**
185.01	1	1059	53	18	0	0	0	0	0	0	35	**35**	**66.0%**
185.01	1	1060	0	0	0	0	0	0	0	0	0	**0**	**0.0%**
185.01	1	1061	0	0	0	0	0	0	0	0	0	**0**	**0.0%**
185.01	1	1062	0	0	0	0	0	0	0	0	0	**0**	**0.0%**
185.01	1	1063	0	0	0	0	0	0	0	0	0	**0**	**0.0%**
185.01	1	1064	0	0	0	0	0	0	0	0	0	**0**	**0.0%**
185.01	1	1065	92	32	5	0	0	0	0	0	55	**60**	**65.2%**
185.01	1	1066	86	25	2	0	0	0	0	2	57	**61**	**70.9%**

RACIAL AND ETHNIC DISTRIBUTION
FOR CENSUS BLOCKS AND BLOCK GROUPS WITHIN THE CIA STUDY AREA

TRACT	BLOCK GROUP	BLOCK	TOTAL POPULATION	WHITE ALONE	BLACK OR AFRICAN AMERICAN ALONE	AMERICAN INDIAN AND ALASKA NATIVE ALONE	ASIAN ALONE	NATIVE HAWAIIAN AND OTHER PACIFIC ISLANDER ALONE	SOME OTHER RACE ALONE	TWO OR MORE RACES	HISPANIC OR LATINO	TOTAL MINORITY	PERCENT MINORITY
185.01	1	1067	101	24	4	0	0	0	0	2	71	**77**	**76.2%**
185.01	1	1068	0	0	0	0	0	0	0	0	0	**0**	**0.0%**
185.01	1	1069	0	0	0	0	0	0	0	0	0	**0**	**0.0%**
185.01	1	1070	0	0	0	0	0	0	0	0	0	**0**	**0.0%**
185.01	1	1071	0	0	0	0	0	0	0	0	0	**0**	**0.0%**
185.01	1	1072	0	0	0	0	0	0	0	0	0	**0**	**0.0%**
185.01	1	1073	0	0	0	0	0	0	0	0	0	**0**	**0.0%**
185.01	1	1074	0	0	0	0	0	0	0	0	0	**0**	**0.0%**
185.01	1	1075	0	0	0	0	0	0	0	0	0	**0**	**0.0%**
185.01	1	1076	0	0	0	0	0	0	0	0	0	**0**	**0.0%**
185.01	1	1077	0	0	0	0	0	0	0	0	0	**0**	**0.0%**
185.01	1	1078	0	0	0	0	0	0	0	0	0	**0**	**0.0%**
185.01	1	1079	0	0	0	0	0	0	0	0	0	**0**	**0.0%**
185.01	1	1080	0	0	0	0	0	0	0	0	0	**0**	**0.0%**
185.01	1	1081	0	0	0	0	0	0	0	0	0	**0**	**0.0%**
185.01	1	1082	0	0	0	0	0	0	0	0	0	**0**	**0.0%**
185.01	1	1083	0	0	0	0	0	0	0	0	0	**0**	**0.0%**
185.01	1	1084	0	0	0	0	0	0	0	0	0	**0**	**0.0%**
185.01	1	1085	0	0	0	0	0	0	0	0	0	**0**	**0.0%**
185.01	1	1086	0	0	0	0	0	0	0	0	0	**0**	**0.0%**
185.01	1	1087	12	1	0	0	6	0	0	0	5	**11**	**91.7%**
185.01	1	1088	42	21	0	1	0	0	0	6	14	**21**	**50.0%**
185.01	1	1089	58	15	2	0	0	0	0	0	41	**43**	**74.1%**
185.01	1	1090	52	13	0	0	0	0	0	0	39	**39**	**75.0%**
185.01	1	1091	0	0	0	0	0	0	0	0	0	**0**	**0.0%**
185.01	1	1092	0	0	0	0	0	0	0	0	0	**0**	**0.0%**
185.01	1	1093	0	0	0	0	0	0	0	0	0	**0**	**0.0%**

RACIAL AND ETHNIC DISTRIBUTION
FOR CENSUS BLOCKS AND BLOCK GROUPS WITHIN THE CIA STUDY AREA

TRACT	BLOCK GROUP	BLOCK	TOTAL POPULATION	WHITE ALONE	BLACK OR AFRICAN AMERICAN ALONE	AMERICAN INDIAN AND ALASKA NATIVE ALONE	ASIAN ALONE	NATIVE HAWAIIAN AND OTHER PACIFIC ISLANDER ALONE	SOME OTHER RACE ALONE	TWO OR MORE RACES	HISPANIC OR LATINO	TOTAL MINORITY	PERCENT MINORITY
185.01	1	1094	0	0	0	0	0	0	0	0	0	**0**	**0.0%**
185.01	1	1095	0	0	0	0	0	0	0	0	0	**0**	**0.0%**
185.01	1	1096	0	0	0	0	0	0	0	0	0	**0**	**0.0%**
185.01	1	1097	0	0	0	0	0	0	0	0	0	**0**	**0.0%**
185.01	1	1098	0	0	0	0	0	0	0	0	0	**0**	**0.0%**
185.01	1	1099	0	0	0	0	0	0	0	0	0	**0**	**0.0%**
185.01	1	1100	0	0	0	0	0	0	0	0	0	**0**	**0.0%**
185.01	1	1101	0	0	0	0	0	0	0	0	0	**0**	**0.0%**
185.01	1	1102	0	0	0	0	0	0	0	0	0	**0**	**0.0%**
185.01	1	1103	0	0	0	0	0	0	0	0	0	**0**	**0.0%**
185.01	1	1104	0	0	0	0	0	0	0	0	0	**0**	**0.0%**
185.01	1	1105	0	0	0	0	0	0	0	0	0	**0**	**0.0%**
185.01	1	1106	0	0	0	0	0	0	0	0	0	**0**	**0.0%**
185.01	1	1107	0	0	0	0	0	0	0	0	0	**0**	**0.0%**
185.01	1	1108	0	0	0	0	0	0	0	0	0	**0**	**0.0%**
185.01	1	1109	0	0	0	0	0	0	0	0	0	**0**	**0.0%**
185.01	1	1110	0	0	0	0	0	0	0	0	0	**0**	**0.0%**
185.01	1	1111	0	0	0	0	0	0	0	0	0	**0**	**0.0%**
185.01	1	1112	0	0	0	0	0	0	0	0	0	**0**	**0.0%**
185.01	1	1113	0	0	0	0	0	0	0	0	0	**0**	**0.0%**
185.01	1	1114	0	0	0	0	0	0	0	0	0	**0**	**0.0%**
185.01	1	1115	0	0	0	0	0	0	0	0	0	**0**	**0.0%**
185.01	1	1116	0	0	0	0	0	0	0	0	0	**0**	**0.0%**
185.01	1	1117	0	0	0	0	0	0	0	0	0	**0**	**0.0%**
185.01	1	1118	0	0	0	0	0	0	0	0	0	**0**	**0.0%**
185.01	1	1119	0	0	0	0	0	0	0	0	0	**0**	**0.0%**
185.01	1	1120	0	0	0	0	0	0	0	0	0	**0**	**0.0%**

RACIAL AND ETHNIC DISTRIBUTION
FOR CENSUS BLOCKS AND BLOCK GROUPS WITHIN THE CIA STUDY AREA

TRACT	BLOCK GROUP	BLOCK	TOTAL POPULATION	WHITE ALONE	BLACK OR AFRICAN AMERICAN ALONE	AMERICAN INDIAN AND ALASKA NATIVE ALONE	ASIAN ALONE	NATIVE HAWAIIAN AND OTHER PACIFIC ISLANDER ALONE	SOME OTHER RACE ALONE	TWO OR MORE RACES	HISPANIC OR LATINO	TOTAL MINORITY	PERCENT MINORITY
185.01	1	1121	0	0	0	0	0	0	0	0	0	**0**	**0.0%**
185.01	1	1122	0	0	0	0	0	0	0	0	0	**0**	**0.0%**
185.03	**1**		**1,397**	**97**	**758**	**14**	**13**	**0**	**0**	**13**	**502**	**1,300**	**93.1%**
185.03	1	1000	0	0	0	0	0	0	0	0	0	**0**	**0.0%**
185.03	1	1001	1	0	1	0	0	0	0	0	0	**1**	**100.0%**
185.03	1	1002	0	0	0	0	0	0	0	0	0	**0**	**0.0%**
185.03	1	1003	0	0	0	0	0	0	0	0	0	**0**	**0.0%**
185.03	1	1004	0	0	0	0	0	0	0	0	0	**0**	**0.0%**
185.03	1	1005	0	0	0	0	0	0	0	0	0	**0**	**0.0%**
185.03	1	1006	0	0	0	0	0	0	0	0	0	**0**	**0.0%**
185.03	1	1007	998	55	519	1	5	0	0	9	409	**943**	**94.5%**
185.03	1	1008	398	42	238	13	8	0	0	4	93	**356**	**89.4%**
185.03	**2**		**1,812**	**288**	**1,088**	**3**	**116**	**0**	**1**	**61**	**255**	**1,524**	**84.1%**
185.03	2	2000	1,324	219	813	3	34	0	1	53	201	**1,105**	**83.5%**
185.03	2	2001	69	12	30	0	16	0	0	5	6	**57**	**82.6%**
185.03	2	2002	419	57	245	0	66	0	0	3	48	**362**	**86.4%**
185.03	2	2003	0	0	0	0	0	0	0	0	0	**0**	**0.0%**
185.03	2	2004	0	0	0	0	0	0	0	0	0	**0**	**0.0%**
185.03	**3**		**1,624**	**62**	**897**	**7**	**22**	**0**	**0**	**26**	**610**	**1,562**	**96.2%**
185.03	3	3000	2	0	0	0	0	0	0	0	2	**2**	**100.0%**
185.03	3	3001	1,622	62	897	7	22	0	0	26	608	**1,560**	**96.2%**
185.05	**1**		**2,433**	**298**	**1,316**	**8**	**86**	**1**	**1**	**43**	**680**	**2,135**	**87.8%**
185.05	1	1000	0	0	0	0	0	0	0	0	0	**0**	**0.0%**
185.05	1	1001	2,433	298	1,316	8	86	1	1	43	680	**2,135**	**87.8%**
185.05	1	1002	0	0	0	0	0	0	0	0	0	**0**	**0.0%**
185.05	1	1003	0	0	0	0	0	0	0	0	0	**0**	**0.0%**
185.05	1	1004	0	0	0	0	0	0	0	0	0	**0**	**0.0%**

RACIAL AND ETHNIC DISTRIBUTION
FOR CENSUS BLOCKS AND BLOCK GROUPS WITHIN THE CIA STUDY AREA

TRACT	BLOCK GROUP	BLOCK	TOTAL POPULATION	WHITE ALONE	BLACK OR AFRICAN AMERICAN ALONE	AMERICAN INDIAN AND ALASKA NATIVE ALONE	ASIAN ALONE	NATIVE HAWAIIAN AND OTHER PACIFIC ISLANDER ALONE	SOME OTHER RACE ALONE	TWO OR MORE RACES	HISPANIC OR LATINO	TOTAL MINORITY	PERCENT MINORITY
185.05	1	1005	0	0	0	0	0	0	0	0	0	**0**	**0.0%**
185.05	**2**		**757**	**42**	**354**	**0**	**2**	**0**	**0**	**9**	**350**	**715**	**94.5%**
185.05	2	2000	0	0	0	0	0	0	0	0	0	**0**	**0.0%**
185.05	2	2001	0	0	0	0	0	0	0	0	0	**0**	**0.0%**
185.05	2	2002	0	0	0	0	0	0	0	0	0	**0**	**0.0%**
185.05	2	2003	0	0	0	0	0	0	0	0	0	**0**	**0.0%**
185.05	2	2004	0	0	0	0	0	0	0	0	0	**0**	**0.0%**
185.05	2	2005	757	42	354	0	2	0	0	9	350	**715**	**94.5%**
185.05	2	2006	0	0	0	0	0	0	0	0	0	**0**	**0.0%**
185.05	2	2007	0	0	0	0	0	0	0	0	0	**0**	**0.0%**
185.05	2	2008	0	0	0	0	0	0	0	0	0	**0**	**0.0%**
185.05	2	2009	0	0	0	0	0	0	0	0	0	**0**	**0.0%**
185.06	**1**		**2,321**	**126**	**836**	**8**	**24**	**0**	**2**	**19**	**1,306**	**2,195**	**94.6%**
185.06	1	1000	0	0	0	0	0	0	0	0	0	**0**	**0.0%**
185.06	1	1001	0	0	0	0	0	0	0	0	0	**0**	**0.0%**
185.06	1	1002	0	0	0	0	0	0	0	0	0	**0**	**0.0%**
185.06	1	1003	0	0	0	0	0	0	0	0	0	**0**	**0.0%**
185.06	1	1004	0	0	0	0	0	0	0	0	0	**0**	**0.0%**
185.06	1	1005	0	0	0	0	0	0	0	0	0	**0**	**0.0%**
185.06	1	1006	0	0	0	0	0	0	0	0	0	**0**	**0.0%**
185.06	1	1007	0	0	0	0	0	0	0	0	0	**0**	**0.0%**
185.06	1	1008	0	0	0	0	0	0	0	0	0	**0**	**0.0%**
185.06	1	1009	0	0	0	0	0	0	0	0	0	**0**	**0.0%**
185.06	1	1010	0	0	0	0	0	0	0	0	0	**0**	**0.0%**
185.06	1	1011	0	0	0	0	0	0	0	0	0	**0**	**0.0%**
185.06	1	1012	0	0	0	0	0	0	0	0	0	**0**	**0.0%**
185.06	1	1013	0	0	0	0	0	0	0	0	0	**0**	**0.0%**

RACIAL AND ETHNIC DISTRIBUTION
FOR CENSUS BLOCKS AND BLOCK GROUPS WITHIN THE CIA STUDY AREA

TRACT	BLOCK GROUP	BLOCK	TOTAL POPULATION	WHITE ALONE	BLACK OR AFRICAN AMERICAN ALONE	AMERICAN INDIAN AND ALASKA NATIVE ALONE	ASIAN ALONE	NATIVE HAWAIIAN AND OTHER PACIFIC ISLANDER ALONE	SOME OTHER RACE ALONE	TWO OR MORE RACES	HISPANIC OR LATINO	TOTAL MINORITY	PERCENT MINORITY
185.06	1	1014	0	0	0	0	0	0	0	0	0	**0**	**0.0%**
185.06	1	1015	23	11	10	0	0	0	0	0	2	**12**	**52.2%**
185.06	1	1016	0	0	0	0	0	0	0	0	0	**0**	**0.0%**
185.06	1	1017	2,296	115	826	8	22	0	2	19	1,304	**2,181**	**95.0%**
185.06	1	1018	0	0	0	0	0	0	0	0	0	**0**	**0.0%**
185.06	1	1019	0	0	0	0	0	0	0	0	0	**0**	**0.0%**
185.06	1	1020	0	0	0	0	0	0	0	0	0	**0**	**0.0%**
185.06	1	1021	0	0	0	0	0	0	0	0	0	**0**	**0.0%**
185.06	1	1022	0	0	0	0	0	0	0	0	0	**0**	**0.0%**
185.06	1	1023	0	0	0	0	0	0	0	0	0	**0**	**0.0%**
185.06	1	1024	0	0	0	0	0	0	0	0	0	**0**	**0.0%**
185.06	1	1025	0	0	0	0	0	0	0	0	0	**0**	**0.0%**
185.06	1	1026	0	0	0	0	0	0	0	0	0	**0**	**0.0%**
185.06	1	1027	0	0	0	0	0	0	0	0	0	**0**	**0.0%**
185.06	1	1028	0	0	0	0	0	0	0	0	0	**0**	**0.0%**
185.06	1	1029	0	0	0	0	0	0	0	0	0	**0**	**0.0%**
185.06	1	1030	0	0	0	0	0	0	0	0	0	**0**	**0.0%**
185.06	1	1031	0	0	0	0	0	0	0	0	0	**0**	**0.0%**
185.06	1	1032	0	0	0	0	0	0	0	0	0	**0**	**0.0%**
185.06	1	1033	0	0	0	0	0	0	0	0	0	**0**	**0.0%**
185.06	1	1034	0	0	0	0	0	0	0	0	0	**0**	**0.0%**
185.06	1	1035	0	0	0	0	0	0	0	0	0	**0**	**0.0%**
185.06	1	1036	0	0	0	0	0	0	0	0	0	**0**	**0.0%**
185.06	1	1037	0	0	0	0	0	0	0	0	0	**0**	**0.0%**
185.06	1	1038	0	0	0	0	0	0	0	0	0	**0**	**0.0%**
185.06	1	1039	0	0	0	0	0	0	0	0	0	**0**	**0.0%**
185.06	1	1040	0	0	0	0	0	0	0	0	0	**0**	**0.0%**

RACIAL AND ETHNIC DISTRIBUTION
FOR CENSUS BLOCKS AND BLOCK GROUPS WITHIN THE CIA STUDY AREA

TRACT	BLOCK GROUP	BLOCK	TOTAL POPULATION	WHITE ALONE	BLACK OR AFRICAN AMERICAN ALONE	AMERICAN INDIAN AND ALASKA NATIVE ALONE	ASIAN ALONE	NATIVE HAWAIIAN AND OTHER PACIFIC ISLANDER ALONE	SOME OTHER RACE ALONE	TWO OR MORE RACES	HISPANIC OR LATINO	TOTAL MINORITY	PERCENT MINORITY
185.06	1	1041	0	0	0	0	0	0	0	0	0	**0**	**0.0%**
185.06	1	1042	0	0	0	0	0	0	0	0	0	**0**	**0.0%**
185.06	1	1043	0	0	0	0	0	0	0	0	0	**0**	**0.0%**
185.06	1	1044	0	0	0	0	0	0	0	0	0	**0**	**0.0%**
185.06	1	1045	0	0	0	0	0	0	0	0	0	**0**	**0.0%**
185.06	1	1046	0	0	0	0	0	0	0	0	0	**0**	**0.0%**
185.06	1	1047	0	0	0	0	0	0	0	0	0	**0**	**0.0%**
185.06	1	1048	0	0	0	0	0	0	0	0	0	**0**	**0.0%**
185.06	1	1049	0	0	0	0	0	0	0	0	0	**0**	**0.0%**
185.06	1	1050	0	0	0	0	0	0	0	0	0	**0**	**0.0%**
185.06	1	1051	0	0	0	0	0	0	0	0	0	**0**	**0.0%**
185.06	1	1052	0	0	0	0	0	0	0	0	0	**0**	**0.0%**
185.06	1	1053	0	0	0	0	0	0	0	0	0	**0**	**0.0%**
185.06	1	1054	0	0	0	0	0	0	0	0	0	**0**	**0.0%**
185.06	1	1055	0	0	0	0	0	0	0	0	0	**0**	**0.0%**
185.06	1	1056	0	0	0	0	0	0	0	0	0	**0**	**0.0%**
185.06	1	1057	0	0	0	0	0	0	0	0	0	**0**	**0.0%**
185.06	1	1058	0	0	0	0	0	0	0	0	0	**0**	**0.0%**
185.06	1	1059	0	0	0	0	0	0	0	0	0	**0**	**0.0%**
185.06	1	1060	0	0	0	0	0	0	0	0	0	**0**	**0.0%**
185.06	1	1061	0	0	0	0	0	0	0	0	0	**0**	**0.0%**
185.06	1	1062	0	0	0	0	0	0	0	0	0	**0**	**0.0%**
185.06	1	1063	0	0	0	0	0	0	0	0	0	**0**	**0.0%**
185.06	1	1064	0	0	0	0	0	0	0	0	0	**0**	**0.0%**
185.06	1	1065	0	0	0	0	0	0	0	0	0	**0**	**0.0%**
185.06	1	1066	0	0	0	0	0	0	0	0	0	**0**	**0.0%**
185.06	1	1067	0	0	0	0	0	0	0	0	0	**0**	**0.0%**

RACIAL AND ETHNIC DISTRIBUTION
FOR CENSUS BLOCKS AND BLOCK GROUPS WITHIN THE CIA STUDY AREA

TRACT	BLOCK GROUP	BLOCK	TOTAL POPULATION	WHITE ALONE	BLACK OR AFRICAN AMERICAN ALONE	AMERICAN INDIAN AND ALASKA NATIVE ALONE	ASIAN ALONE	NATIVE HAWAIIAN AND OTHER PACIFIC ISLANDER ALONE	SOME OTHER RACE ALONE	TWO OR MORE RACES	HISPANIC OR LATINO	TOTAL MINORITY	PERCENT MINORITY
185.06	1	1068	0	0	0	0	0	0	0	0	0	**0**	**0.0%**
185.06	1	1069	0	0	0	0	0	0	0	0	0	**0**	**0.0%**
185.06	1	1070	0	0	0	0	0	0	0	0	0	**0**	**0.0%**
185.06	1	1071	0	0	0	0	0	0	0	0	0	**0**	**0.0%**
185.06	1	1072	0	0	0	0	0	0	0	0	0	**0**	**0.0%**
185.06	1	1073	0	0	0	0	0	0	0	0	0	**0**	**0.0%**
185.06	1	1074	0	0	0	0	0	0	0	0	0	**0**	**0.0%**
185.06	1	1075	0	0	0	0	0	0	0	0	0	**0**	**0.0%**
185.06	1	1076	0	0	0	0	0	0	0	0	0	**0**	**0.0%**
185.06	1	1077	0	0	0	0	0	0	0	0	0	**0**	**0.0%**
185.06	1	1078	0	0	0	0	0	0	0	0	0	**0**	**0.0%**
185.06	1	1079	0	0	0	0	0	0	0	0	0	**0**	**0.0%**
185.06	1	1080	0	0	0	0	0	0	0	0	0	**0**	**0.0%**
185.06	1	1081	0	0	0	0	0	0	0	0	0	**0**	**0.0%**
185.06	1	1082	0	0	0	0	0	0	0	0	0	**0**	**0.0%**
185.06	1	1083	0	0	0	0	0	0	0	0	0	**0**	**0.0%**
185.06	1	1084	0	0	0	0	0	0	0	0	0	**0**	**0.0%**
185.06	1	1085	0	0	0	0	0	0	0	0	0	**0**	**0.0%**
185.06	1	1086	0	0	0	0	0	0	0	0	0	**0**	**0.0%**
185.06	1	1087	0	0	0	0	0	0	0	0	0	**0**	**0.0%**
185.06	1	1088	0	0	0	0	0	0	0	0	0	**0**	**0.0%**
185.06	1	1089	0	0	0	0	0	0	0	0	0	**0**	**0.0%**
185.06	1	1090	0	0	0	0	0	0	0	0	0	**0**	**0.0%**
185.06	1	1091	0	0	0	0	0	0	0	0	0	**0**	**0.0%**
185.06	1	1092	0	0	0	0	0	0	0	0	0	**0**	**0.0%**
185.06	1	1093	0	0	0	0	0	0	0	0	0	**0**	**0.0%**
185.06	1	1094	2	0	0	0	2	0	0	0	0	**2**	**100.0%**

RACIAL AND ETHNIC DISTRIBUTION
FOR CENSUS BLOCKS AND BLOCK GROUPS WITHIN THE CIA STUDY AREA

TRACT	BLOCK GROUP	BLOCK	TOTAL POPULATION	WHITE ALONE	BLACK OR AFRICAN AMERICAN ALONE	AMERICAN INDIAN AND ALASKA NATIVE ALONE	ASIAN ALONE	NATIVE HAWAIIAN AND OTHER PACIFIC ISLANDER ALONE	SOME OTHER RACE ALONE	TWO OR MORE RACES	HISPANIC OR LATINO	TOTAL MINORITY	PERCENT MINORITY
185.06	1	1095	0	0	0	0	0	0	0	0	0	**0**	**0.0%**
185.06	1	1096	0	0	0	0	0	0	0	0	0	**0**	**0.0%**
185.06	1	1097	0	0	0	0	0	0	0	0	0	**0**	**0.0%**
185.06	1	1098	0	0	0	0	0	0	0	0	0	**0**	**0.0%**
185.06	1	1099	0	0	0	0	0	0	0	0	0	**0**	**0.0%**
185.06	1	1100	0	0	0	0	0	0	0	0	0	**0**	**0.0%**
185.06	**2**		**944**	**93**	**554**	**1**	**10**	**0**	**1**	**13**	**272**	**851**	**90.1%**
185.06	2	2000	16	10	5	0	0	0	0	0	1	**6**	**37.5%**
185.06	2	2001	0	0	0	0	0	0	0	0	0	**0**	**0.0%**
185.06	2	2002	0	0	0	0	0	0	0	0	0	**0**	**0.0%**
185.06	2	2003	83	18	51	0	4	0	0	2	8	**65**	**78.3%**
185.06	2	2004	0	0	0	0	0	0	0	0	0	**0**	**0.0%**
185.06	2	2005	0	0	0	0	0	0	0	0	0	**0**	**0.0%**
185.06	2	2006	0	0	0	0	0	0	0	0	0	**0**	**0.0%**
185.06	2	2007	0	0	0	0	0	0	0	0	0	**0**	**0.0%**
185.06	2	2008	0	0	0	0	0	0	0	0	0	**0**	**0.0%**
185.06	2	2009	0	0	0	0	0	0	0	0	0	**0**	**0.0%**
185.06	2	2010	0	0	0	0	0	0	0	0	0	**0**	**0.0%**
185.06	2	2011	0	0	0	0	0	0	0	0	0	**0**	**0.0%**
185.06	2	2012	1	0	1	0	0	0	0	0	0	**1**	**100.0%**
185.06	2	2013	2	0	2	0	0	0	0	0	0	**2**	**100.0%**
185.06	2	2014	0	0	0	0	0	0	0	0	0	**0**	**0.0%**
185.06	2	2015	833	65	492	1	6	0	1	11	257	**768**	**92.2%**
185.06	2	2016	9	0	3	0	0	0	0	0	6	**9**	**100.0%**
190.16	**1**		**805**	**446**	**173**	**2**	**93**	**0**	**4**	**8**	**79**	**359**	**44.6%**
190.16	1	1000	180	47	54	2	41	0	0	6	30	**133**	**73.9%**
190.16	1	1001	0	0	0	0	0	0	0	0	0	**0**	**0.0%**

RACIAL AND ETHNIC DISTRIBUTION
FOR CENSUS BLOCKS AND BLOCK GROUPS WITHIN THE CIA STUDY AREA

TRACT	BLOCK GROUP	BLOCK	TOTAL POPULATION	WHITE ALONE	BLACK OR AFRICAN AMERICAN ALONE	AMERICAN INDIAN AND ALASKA NATIVE ALONE	ASIAN ALONE	NATIVE HAWAIIAN AND OTHER PACIFIC ISLANDER ALONE	SOME OTHER RACE ALONE	TWO OR MORE RACES	HISPANIC OR LATINO	TOTAL MINORITY	PERCENT MINORITY
190.16	1	1002	0	0	0	0	0	0	0	0	0	**0**	**0.0%**
190.16	1	1003	100	69	15	0	5	0	4	0	7	**31**	**31.0%**
190.16	1	1004	51	42	1	0	5	0	0	0	3	**9**	**17.6%**
190.16	1	1005	65	36	20	0	6	0	0	0	3	**29**	**44.6%**
190.16	1	1006	108	73	24	0	8	0	0	0	3	**35**	**32.4%**
190.16	1	1007	118	73	16	0	12	0	0	1	16	**45**	**38.1%**
190.16	1	1008	0	0	0	0	0	0	0	0	0	**0**	**0.0%**
190.16	1	1009	72	50	8	0	6	0	0	1	7	**22**	**30.6%**
190.16	1	1010	0	0	0	0	0	0	0	0	0	**0**	**0.0%**
190.16	1	1011	60	28	16	0	7	0	0	0	9	**32**	**53.3%**
190.16	1	1012	51	28	19	0	3	0	0	0	1	**23**	**45.1%**
190.16	**2**		**1,063**	**163**	**390**	**2**	**243**	**0**	**2**	**30**	**233**	**900**	**84.7%**
190.16	2	2000	1,063	163	390	2	243	0	2	30	233	**900**	**84.7%**
190.16	2	2001	0	0	0	0	0	0	0	0	0	**0**	**0.0%**
190.16	**3**		**1,194**	**113**	**279**	**0**	**210**	**0**	**0**	**17**	**575**	**1,081**	**90.5%**
190.16	3	3000	2	2	0	0	0	0	0	0	0	**0**	**0.0%**
190.16	3	3001	0	0	0	0	0	0	0	0	0	**0**	**0.0%**
190.16	3	3002	0	0	0	0	0	0	0	0	0	**0**	**0.0%**
190.16	3	3003	0	0	0	0	0	0	0	0	0	**0**	**0.0%**
190.16	3	3004	0	0	0	0	0	0	0	0	0	**0**	**0.0%**
190.16	3	3005	0	0	0	0	0	0	0	0	0	**0**	**0.0%**
190.16	3	3006	0	0	0	0	0	0	0	0	0	**0**	**0.0%**
190.16	3	3007	0	0	0	0	0	0	0	0	0	**0**	**0.0%**
190.16	3	3008	0	0	0	0	0	0	0	0	0	**0**	**0.0%**
190.16	3	3009	0	0	0	0	0	0	0	0	0	**0**	**0.0%**
190.16	3	3010	0	0	0	0	0	0	0	0	0	**0**	**0.0%**
190.16	3	3011	0	0	0	0	0	0	0	0	0	**0**	**0.0%**

RACIAL AND ETHNIC DISTRIBUTION
FOR CENSUS BLOCKS AND BLOCK GROUPS WITHIN THE CIA STUDY AREA

TRACT	BLOCK GROUP	BLOCK	TOTAL POPULATION	WHITE ALONE	BLACK OR AFRICAN AMERICAN ALONE	AMERICAN INDIAN AND ALASKA NATIVE ALONE	ASIAN ALONE	NATIVE HAWAIIAN AND OTHER PACIFIC ISLANDER ALONE	SOME OTHER RACE ALONE	TWO OR MORE RACES	HISPANIC OR LATINO	TOTAL MINORITY	PERCENT MINORITY
190.16	3	3012	0	0	0	0	0	0	0	0	0	**0**	**0.0%**
190.16	3	3013	0	0	0	0	0	0	0	0	0	**0**	**0.0%**
190.16	3	3014	0	0	0	0	0	0	0	0	0	**0**	**0.0%**
190.16	3	3015	1	1	0	0	0	0	0	0	0	**0**	**0.0%**
190.16	3	3016	0	0	0	0	0	0	0	0	0	**0**	**0.0%**
190.16	3	3017	1,006	96	245	0	206	0	0	15	444	**910**	**90.5%**
190.16	3	3018	0	0	0	0	0	0	0	0	0	**0**	**0.0%**
190.16	3	3019	0	0	0	0	0	0	0	0	0	**0**	**0.0%**
190.16	3	3020	0	0	0	0	0	0	0	0	0	**0**	**0.0%**
190.16	3	3021	0	0	0	0	0	0	0	0	0	**0**	**0.0%**
190.16	3	3022	185	14	34	0	4	0	0	2	131	**171**	**92.4%**
190.34	**2**		**2,276**	**313**	**1,171**	**7**	**305**	**1**	**0**	**33**	**446**	**1,963**	**86.2%**
190.34	2	2000	1,633	213	852	1	151	1	0	29	386	**1,420**	**87.0%**
190.34	2	2001	185	13	131	0	33	0	0	1	7	**172**	**93.0%**
190.34	2	2002	88	5	52	0	23	0	0	0	8	**83**	**94.3%**
190.34	2	2003	63	15	15	0	25	0	0	0	8	**48**	**76.2%**
190.34	2	2004	50	5	34	0	9	0	0	0	2	**45**	**90.0%**
190.34	2	2005	93	15	29	0	28	0	0	2	19	**78**	**83.9%**
190.34	2	2006	116	34	36	6	29	0	0	1	10	**82**	**70.7%**
190.34	2	2007	48	13	22	0	7	0	0	0	6	**35**	**72.9%**
190.34	2	2008	0	0	0	0	0	0	0	0	0	**0**	**0.0%**
190.34	2	2009	0	0	0	0	0	0	0	0	0	**0**	**0.0%**
190.34	2	2010	0	0	0	0	0	0	0	0	0	**0**	**0.0%**
190.34	2	2011	0	0	0	0	0	0	0	0	0	**0**	**0.0%**
190.34	2	2012	0	0	0	0	0	0	0	0	0	**0**	**0.0%**
190.34	2	2013	0	0	0	0	0	0	0	0	0	**0**	**0.0%**
190.34	2	2014	0	0	0	0	0	0	0	0	0	**0**	**0.0%**

RACIAL AND ETHNIC DISTRIBUTION
FOR CENSUS BLOCKS AND BLOCK GROUPS WITHIN THE CIA STUDY AREA

TRACT	BLOCK GROUP	BLOCK	TOTAL POPULATION	WHITE ALONE	BLACK OR AFRICAN AMERICAN ALONE	AMERICAN INDIAN AND ALASKA NATIVE ALONE	ASIAN ALONE	NATIVE HAWAIIAN AND OTHER PACIFIC ISLANDER ALONE	SOME OTHER RACE ALONE	TWO OR MORE RACES	HISPANIC OR LATINO	TOTAL MINORITY	PERCENT MINORITY
190.34	2	2015	0	0	0	0	0	0	0	0	0	**0**	**0.0%**
190.35	**1**		**0**	**0**	**0**	**0**	**0**	**0**	**0**	**0**	**0**	**0**	**0.0%**
190.35	1	1000	0	0	0	0	0	0	0	0	0	**0**	**0.0%**
190.35	**2**		**2,678**	**224**	**923**	**9**	**88**	**0**	**2**	**34**	**1,398**	**2,454**	**91.6%**
190.35	2	2000	1,302	43	319	1	58	0	2	7	872	**1,259**	**96.7%**
190.35	2	2001	1,376	181	604	8	30	0	0	27	526	**1,195**	**86.8%**
190.35	**3**		**1,557**	**538**	**272**	**0**	**63**	**0**	**2**	**16**	**666**	**1,019**	**65.4%**
190.35	3	3000	63	31	17	0	7	0	0	1	7	**32**	**50.8%**
190.35	3	3001	988	144	184	0	41	0	1	7	611	**844**	**85.4%**
190.35	3	3002	80	54	19	0	2	0	0	0	5	**26**	**32.5%**
190.35	3	3003	52	48	0	0	0	0	0	0	4	**4**	**7.7%**
190.35	3	3004	54	46	7	0	1	0	0	0	0	**8**	**14.8%**
190.35	3	3005	77	59	6	0	3	0	1	3	5	**18**	**23.4%**
190.35	3	3006	84	59	10	0	2	0	0	1	12	**25**	**29.8%**
190.35	3	3007	133	78	28	0	7	0	0	4	16	**55**	**41.4%**
190.35	3	3008	0	0	0	0	0	0	0	0	0	**0**	**0.0%**
190.35	3	3009	26	19	1	0	0	0	0	0	6	**7**	**26.9%**
190.35	3	3010	0	0	0	0	0	0	0	0	0	**0**	**0.0%**
190.35	3	3011	0	0	0	0	0	0	0	0	0	**0**	**0.0%**
190.35	3	3012	0	0	0	0	0	0	0	0	0	**0**	**0.0%**
190.40	**1**		**1,177**	**291**	**414**	**3**	**251**	**3**	**2**	**51**	**162**	**886**	**75.3%**
190.40	1	1000	30	7	0	0	23	0	0	0	0	**23**	**76.7%**
190.40	1	1001	0	0	0	0	0	0	0	0	0	**0**	**0.0%**
190.40	1	1002	0	0	0	0	0	0	0	0	0	**0**	**0.0%**
190.40	1	1003	0	0	0	0	0	0	0	0	0	**0**	**0.0%**
190.40	1	1004	0	0	0	0	0	0	0	0	0	**0**	**0.0%**
190.40	1	1005	0	0	0	0	0	0	0	0	0	**0**	**0.0%**

RACIAL AND ETHNIC DISTRIBUTION
FOR CENSUS BLOCKS AND BLOCK GROUPS WITHIN THE CIA STUDY AREA

TRACT	BLOCK GROUP	BLOCK	TOTAL POPULATION	WHITE ALONE	BLACK OR AFRICAN AMERICAN ALONE	AMERICAN INDIAN AND ALASKA NATIVE ALONE	ASIAN ALONE	NATIVE HAWAIIAN AND OTHER PACIFIC ISLANDER ALONE	SOME OTHER RACE ALONE	TWO OR MORE RACES	HISPANIC OR LATINO	TOTAL MINORITY	PERCENT MINORITY
190.40	1	1006	0	0	0	0	0	0	0	0	0	**0**	**0.0%**
190.40	1	1007	0	0	0	0	0	0	0	0	0	**0**	**0.0%**
190.40	1	1008	0	0	0	0	0	0	0	0	0	**0**	**0.0%**
190.40	1	1009	0	0	0	0	0	0	0	0	0	**0**	**0.0%**
190.40	1	1010	0	0	0	0	0	0	0	0	0	**0**	**0.0%**
190.40	1	1011	85	47	3	0	33	0	0	0	2	**38**	**44.7%**
190.40	1	1012	0	0	0	0	0	0	0	0	0	**0**	**0.0%**
190.40	1	1013	0	0	0	0	0	0	0	0	0	**0**	**0.0%**
190.40	1	1014	0	0	0	0	0	0	0	0	0	**0**	**0.0%**
190.40	1	1015	0	0	0	0	0	0	0	0	0	**0**	**0.0%**
190.40	1	1016	0	0	0	0	0	0	0	0	0	**0**	**0.0%**
190.40	1	1017	0	0	0	0	0	0	0	0	0	**0**	**0.0%**
190.40	1	1018	0	0	0	0	0	0	0	0	0	**0**	**0.0%**
190.40	1	1019	0	0	0	0	0	0	0	0	0	**0**	**0.0%**
190.40	1	1020	0	0	0	0	0	0	0	0	0	**0**	**0.0%**
190.40	1	1021	0	0	0	0	0	0	0	0	0	**0**	**0.0%**
190.40	1	1022	0	0	0	0	0	0	0	0	0	**0**	**0.0%**
190.40	1	1023	0	0	0	0	0	0	0	0	0	**0**	**0.0%**
190.40	1	1024	0	0	0	0	0	0	0	0	0	**0**	**0.0%**
190.40	1	1025	0	0	0	0	0	0	0	0	0	**0**	**0.0%**
190.40	1	1026	0	0	0	0	0	0	0	0	0	**0**	**0.0%**
190.40	1	1027	0	0	0	0	0	0	0	0	0	**0**	**0.0%**
190.40	1	1028	0	0	0	0	0	0	0	0	0	**0**	**0.0%**
190.40	1	1029	0	0	0	0	0	0	0	0	0	**0**	**0.0%**
190.40	1	1030	0	0	0	0	0	0	0	0	0	**0**	**0.0%**
190.40	1	1031	0	0	0	0	0	0	0	0	0	**0**	**0.0%**
190.40	1	1032	0	0	0	0	0	0	0	0	0	**0**	**0.0%**

RACIAL AND ETHNIC DISTRIBUTION
FOR CENSUS BLOCKS AND BLOCK GROUPS WITHIN THE CIA STUDY AREA

TRACT	BLOCK GROUP	BLOCK	TOTAL POPULATION	WHITE ALONE	BLACK OR AFRICAN AMERICAN ALONE	AMERICAN INDIAN AND ALASKA NATIVE ALONE	ASIAN ALONE	NATIVE HAWAIIAN AND OTHER PACIFIC ISLANDER ALONE	SOME OTHER RACE ALONE	TWO OR MORE RACES	HISPANIC OR LATINO	TOTAL MINORITY	PERCENT MINORITY
190.40	1	1033	0	0	0	0	0	0	0	0	0	**0**	**0.0%**
190.40	1	1034	0	0	0	0	0	0	0	0	0	**0**	**0.0%**
190.40	1	1035	359	66	129	2	72	3	1	20	66	**293**	**81.6%**
190.40	1	1036	140	27	64	0	20	0	0	4	25	**113**	**80.7%**
190.40	1	1037	78	8	42	1	9	0	0	1	17	**70**	**89.7%**
190.40	1	1038	425	108	160	0	87	0	1	20	49	**317**	**74.6%**
190.40	1	1039	0	0	0	0	0	0	0	0	0	**0**	**0.0%**
190.40	1	1040	0	0	0	0	0	0	0	0	0	**0**	**0.0%**
190.40	1	1041	0	0	0	0	0	0	0	0	0	**0**	**0.0%**
190.40	1	1042	0	0	0	0	0	0	0	0	0	**0**	**0.0%**
190.40	1	1043	0	0	0	0	0	0	0	0	0	**0**	**0.0%**
190.40	1	1044	0	0	0	0	0	0	0	0	0	**0**	**0.0%**
190.40	1	1045	0	0	0	0	0	0	0	0	0	**0**	**0.0%**
190.40	1	1046	0	0	0	0	0	0	0	0	0	**0**	**0.0%**
190.40	1	1047	0	0	0	0	0	0	0	0	0	**0**	**0.0%**
190.40	1	1048	0	0	0	0	0	0	0	0	0	**0**	**0.0%**
190.40	1	1049	0	0	0	0	0	0	0	0	0	**0**	**0.0%**
190.40	1	1050	0	0	0	0	0	0	0	0	0	**0**	**0.0%**
190.40	1	1051	0	0	0	0	0	0	0	0	0	**0**	**0.0%**
190.40	1	1052	0	0	0	0	0	0	0	0	0	**0**	**0.0%**
190.40	1	1053	0	0	0	0	0	0	0	0	0	**0**	**0.0%**
190.40	1	1054	0	0	0	0	0	0	0	0	0	**0**	**0.0%**
190.40	1	1055	0	0	0	0	0	0	0	0	0	**0**	**0.0%**
190.40	1	1056	0	0	0	0	0	0	0	0	0	**0**	**0.0%**
190.40	1	1057	0	0	0	0	0	0	0	0	0	**0**	**0.0%**
190.40	1	1058	0	0	0	0	0	0	0	0	0	**0**	**0.0%**
190.40	1	1059	0	0	0	0	0	0	0	0	0	**0**	**0.0%**

RACIAL AND ETHNIC DISTRIBUTION
FOR CENSUS BLOCKS AND BLOCK GROUPS WITHIN THE CIA STUDY AREA

TRACT	BLOCK GROUP	BLOCK	TOTAL POPULATION	WHITE ALONE	BLACK OR AFRICAN AMERICAN ALONE	AMERICAN INDIAN AND ALASKA NATIVE ALONE	ASIAN ALONE	NATIVE HAWAIIAN AND OTHER PACIFIC ISLANDER ALONE	SOME OTHER RACE ALONE	TWO OR MORE RACES	HISPANIC OR LATINO	TOTAL MINORITY	PERCENT MINORITY
190.40	1	1060	0	0	0	0	0	0	0	0	0	**0**	**0.0%**
190.40	1	1061	0	0	0	0	0	0	0	0	0	**0**	**0.0%**
190.40	1	1062	0	0	0	0	0	0	0	0	0	**0**	**0.0%**
190.40	1	1063	0	0	0	0	0	0	0	0	0	**0**	**0.0%**
190.40	1	1064	0	0	0	0	0	0	0	0	0	**0**	**0.0%**
190.40	1	1065	0	0	0	0	0	0	0	0	0	**0**	**0.0%**
190.40	1	1066	0	0	0	0	0	0	0	0	0	**0**	**0.0%**
190.40	1	1067	0	0	0	0	0	0	0	0	0	**0**	**0.0%**
190.40	1	1068	0	0	0	0	0	0	0	0	0	**0**	**0.0%**
190.40	1	1069	0	0	0	0	0	0	0	0	0	**0**	**0.0%**
190.40	1	1070	0	0	0	0	0	0	0	0	0	**0**	**0.0%**
190.40	1	1071	0	0	0	0	0	0	0	0	0	**0**	**0.0%**
190.40	1	1072	0	0	0	0	0	0	0	0	0	**0**	**0.0%**
190.40	1	1073	0	0	0	0	0	0	0	0	0	**0**	**0.0%**
190.40	1	1074	0	0	0	0	0	0	0	0	0	**0**	**0.0%**
190.40	1	1075	0	0	0	0	0	0	0	0	0	**0**	**0.0%**
190.40	1	1076	0	0	0	0	0	0	0	0	0	**0**	**0.0%**
190.40	1	1077	0	0	0	0	0	0	0	0	0	**0**	**0.0%**
190.40	1	1078	0	0	0	0	0	0	0	0	0	**0**	**0.0%**
190.40	1	1079	0	0	0	0	0	0	0	0	0	**0**	**0.0%**
190.40	1	1080	0	0	0	0	0	0	0	0	0	**0**	**0.0%**
190.40	1	1081	0	0	0	0	0	0	0	0	0	**0**	**0.0%**
190.40	1	1082	0	0	0	0	0	0	0	0	0	**0**	**0.0%**
190.40	1	1083	0	0	0	0	0	0	0	0	0	**0**	**0.0%**
190.40	1	1084	0	0	0	0	0	0	0	0	0	**0**	**0.0%**
190.40	1	1085	0	0	0	0	0	0	0	0	0	**0**	**0.0%**
190.40	1	1086	0	0	0	0	0	0	0	0	0	**0**	**0.0%**

RACIAL AND ETHNIC DISTRIBUTION
FOR CENSUS BLOCKS AND BLOCK GROUPS WITHIN THE CIA STUDY AREA

TRACT	BLOCK GROUP	BLOCK	TOTAL POPULATION	WHITE ALONE	BLACK OR AFRICAN AMERICAN ALONE	AMERICAN INDIAN AND ALASKA NATIVE ALONE	ASIAN ALONE	NATIVE HAWAIIAN AND OTHER PACIFIC ISLANDER ALONE	SOME OTHER RACE ALONE	TWO OR MORE RACES	HISPANIC OR LATINO	TOTAL MINORITY	PERCENT MINORITY
190.40	1	1087	0	0	0	0	0	0	0	0	0	**0**	**0.0%**
190.40	1	1088	0	0	0	0	0	0	0	0	0	**0**	**0.0%**
190.40	1	1089	0	0	0	0	0	0	0	0	0	**0**	**0.0%**
190.40	1	1090	0	0	0	0	0	0	0	0	0	**0**	**0.0%**
190.40	1	1091	0	0	0	0	0	0	0	0	0	**0**	**0.0%**
190.40	1	1092	0	0	0	0	0	0	0	0	0	**0**	**0.0%**
190.40	1	1093	0	0	0	0	0	0	0	0	0	**0**	**0.0%**
190.40	1	1094	0	0	0	0	0	0	0	0	0	**0**	**0.0%**
190.40	1	1095	0	0	0	0	0	0	0	0	0	**0**	**0.0%**
190.40	1	1096	0	0	0	0	0	0	0	0	0	**0**	**0.0%**
190.40	1	1097	0	0	0	0	0	0	0	0	0	**0**	**0.0%**
190.40	1	1098	0	0	0	0	0	0	0	0	0	**0**	**0.0%**
190.40	1	1099	0	0	0	0	0	0	0	0	0	**0**	**0.0%**
190.40	1	1100	0	0	0	0	0	0	0	0	0	**0**	**0.0%**
190.40	1	1101	0	0	0	0	0	0	0	0	0	**0**	**0.0%**
190.40	1	1102	0	0	0	0	0	0	0	0	0	**0**	**0.0%**
190.40	1	1103	0	0	0	0	0	0	0	0	0	**0**	**0.0%**
190.40	1	1104	0	0	0	0	0	0	0	0	0	**0**	**0.0%**
190.40	1	1105	0	0	0	0	0	0	0	0	0	**0**	**0.0%**
190.40	1	1106	0	0	0	0	0	0	0	0	0	**0**	**0.0%**
190.40	1	1107	0	0	0	0	0	0	0	0	0	**0**	**0.0%**
190.40	1	1108	0	0	0	0	0	0	0	0	0	**0**	**0.0%**
190.40	1	1109	0	0	0	0	0	0	0	0	0	**0**	**0.0%**
190.40	1	1110	0	0	0	0	0	0	0	0	0	**0**	**0.0%**
190.40	1	1111	0	0	0	0	0	0	0	0	0	**0**	**0.0%**
190.40	1	1112	0	0	0	0	0	0	0	0	0	**0**	**0.0%**
190.40	1	1113	0	0	0	0	0	0	0	0	0	**0**	**0.0%**

RACIAL AND ETHNIC DISTRIBUTION
FOR CENSUS BLOCKS AND BLOCK GROUPS WITHIN THE CIA STUDY AREA

TRACT	BLOCK GROUP	BLOCK	TOTAL POPULATION	WHITE ALONE	BLACK OR AFRICAN AMERICAN ALONE	AMERICAN INDIAN AND ALASKA NATIVE ALONE	ASIAN ALONE	NATIVE HAWAIIAN AND OTHER PACIFIC ISLANDER ALONE	SOME OTHER RACE ALONE	TWO OR MORE RACES	HISPANIC OR LATINO	TOTAL MINORITY	PERCENT MINORITY
190.40	1	1114	60	28	16	0	7	0	0	6	3	**32**	**53.3%**
190.40	1	1115	0	0	0	0	0	0	0	0	0	**0**	**0.0%**
190.40	1	1116	0	0	0	0	0	0	0	0	0	**0**	**0.0%**
190.40	1	1117	0	0	0	0	0	0	0	0	0	**0**	**0.0%**
190.40	1	1118	0	0	0	0	0	0	0	0	0	**0**	**0.0%**
190.40	1	1119	0	0	0	0	0	0	0	0	0	**0**	**0.0%**
190.40	1	1120	0	0	0	0	0	0	0	0	0	**0**	**0.0%**
190.40	1	1121	0	0	0	0	0	0	0	0	0	**0**	**0.0%**
190.40	1	1122	0	0	0	0	0	0	0	0	0	**0**	**0.0%**
190.40	1	1123	0	0	0	0	0	0	0	0	0	**0**	**0.0%**
190.40	1	1124	0	0	0	0	0	0	0	0	0	**0**	**0.0%**
190.40	1	1125	0	0	0	0	0	0	0	0	0	**0**	**0.0%**
190.40	1	1126	0	0	0	0	0	0	0	0	0	**0**	**0.0%**
190.40	1	1127	0	0	0	0	0	0	0	0	0	**0**	**0.0%**
190.40	1	1128	0	0	0	0	0	0	0	0	0	**0**	**0.0%**
190.40	1	1129	0	0	0	0	0	0	0	0	0	**0**	**0.0%**
190.40	1	1130	0	0	0	0	0	0	0	0	0	**0**	**0.0%**
190.40	1	1131	0	0	0	0	0	0	0	0	0	**0**	**0.0%**
190.40	1	1132	0	0	0	0	0	0	0	0	0	**0**	**0.0%**
190.40	1	1133	0	0	0	0	0	0	0	0	0	**0**	**0.0%**

Source: U.S. Census Bureau; 2010 Census Summary File 1; P9 data; http://www2.census.gov/census_2010/04-Summary_File_1/Texas/; Generated November 14, 2016

INCOME AND POVERTY LEVEL DATA FOR CENSUS BLOCK GROUPS WITHIN THE CIA STUDY AREA

TRACT	BLOCK GROUP	TOTAL NUMBER OF HOUSEHOLDS	HOUSEHOLDS WITH INCOME IN THE PAST 12 MONTHS BELOW POVERTY LEVEL	PERCENT OF HOUSEHOLDS WITH INCOME IN THE PAST 12 MONTHS BELOW POVERTY LEVEL	HOUSEHOLDS WITH INCOME IN THE PAST 12 MONTHS ABOVE POVERTY LEVEL	PERCENT HOUSEHOLDS WITH INCOME IN THE PAST 12 MONTHS ABOVE POVERTY LEVEL	MEDIAN HOUSEHOLD INCOME IN THE PAST 12 MONTHS IN 2014
78.04	1	867	144	16.6	723	83.4	$37,250
78.04	2	317	132	41.6	185	58.4	$23,710
78.04	3	503	66	13.1	437	86.9	$33,868
78.04	4	732	111	15.2	621	84.8	$41,290
78.10	1	0	0	0	0	0	$0
78.10	2	519	171	32.9	348	67.1	$26,266
78.10	4	612	30	4.9	582	95.1	$80,625
78.11	1	653	210	32.2	443	67.8	$30,605
78.11	2	424	151	35.6	273	64.4	$22,500
78.11	3	505	92	18.2	413	81.8	$37,750
78.11	4	978	239	24.4	739	75.6	$39,904
126.01	1	666	94	14.1	572	85.9	$60,690
126.01	3	719	209	29.1	510	70.9	$32,466
126.04	1	1393	403	28.9	990	71.1	$26,517
126.04	2	1074	46	4.3	1028	95.7	$45,291
127.01	1	504	151	30	353	70	$47,157
128.00	6	302	12	4	290	96	$46,543
130.05	1	368	14	3.8	354	96.2	$87,500
130.07	1	471	57	12.1	414	87.9	$53,875
130.07	3	393	30	7.6	363	92.4	$65,977
130.08	1	456	0	0	456	100	$114,545
130.09	1	278	18	6.5	260	93.5	$53,953
130.09	2	764	103	13.5	661	86.5	$49,722
130.09	3	618	87	14.1	531	85.9	$51,500
130.10	1	856	277	32.4	579	67.6	$28,088
130.10	2	432	72	16.7	360	83.3	$57,813
130.10	3	617	148	24	469	76	$25,536
130.11	1	790	266	33.7	524	66.3	$23,827
130.11	2	815	221	27.1	594	72.9	$25,477
130.11	3	341	112	32.8	229	67.2	$34,543
178.07	1	411	65	15.8	346	84.2	$31,844
178.07	2	932	126	13.5	806	86.5	$33,551
178.07	3	411	20	4.9	391	95.1	$47,342
178.07	4	327	12	3.7	315	96.3	$58,750
178.08	2	361	43	11.9	318	88.1	$77,254
178.12	1	419	45	10.7	374	89.3	$50,774

INCOME AND POVERTY LEVEL DATA FOR CENSUS BLOCK GROUPS WITHIN THE CIA STUDY AREA

TRACT	BLOCK GROUP	TOTAL NUMBER OF HOUSEHOLDS	HOUSEHOLDS WITH INCOME IN THE PAST 12 MONTHS BELOW POVERTY LEVEL	PERCENT OF HOUSEHOLDS WITH INCOME IN THE PAST 12 MONTHS BELOW POVERTY LEVEL	HOUSEHOLDS WITH INCOME IN THE PAST 12 MONTHS ABOVE POVERTY LEVEL	PERCENT HOUSEHOLDS WITH INCOME IN THE PAST 12 MONTHS ABOVE POVERTY LEVEL	MEDIAN HOUSEHOLD INCOME IN THE PAST 12 MONTHS IN 2014
179.00	4	463	136	29.4	327	70.6	$50,179
180.01	1	518	37	7.1	481	92.9	$61,571
180.01	2	525	76	14.5	449	85.5	$62,589
180.02	1	472	39	8.3	433	91.7	$57,692
180.02	2	657	167	25.4	490	74.6	$36,893
181.27	1	632	102	16.1	530	83.9	$36,638
181.27	2	328	12	3.7	316	96.3	$62,386
181.30	2	1267	190	15	1077	85	$36,886
184.01	2	723	203	28.1	520	71.9	$37,988
184.01	3	269	11	4.1	258	95.9	$63,750
184.03	1	416	38	9.1	378	90.9	$30,769
185.01	1	510	83	16.3	427	83.7	$46,944
185.03	1	726	296	40.8	430	59.2	$26,845
185.03	2	772	148	19.2	624	80.8	$31,359
185.03	3	771	186	24.1	585	75.9	$25,917
185.05	1	1178	285	24.2	893	75.8	$32,984
185.05	2	321	56	17.4	265	82.6	$26,448
185.06	1	887	187	21.1	700	78.9	$25,435
185.06	2	435	101	23.2	334	76.8	$25,597
190.16	1	362	33	9.1	329	90.9	$67,167
190.16	2	520	225	43.3	295	56.7	$25,719
190.16	3	336	118	35.1	218	64.9	$21,887
190.34	2	1013	263	26	750	74	$32,946
190.35	1	0	0	0	0	0	$0
190.35	2	1248	283	22.7	965	77.3	$32,183
190.35	3	723	166	23	557	77	$42,969
190.40	1	507	69	13.6	438	86.4	$31,625

Source: U.S. Census Bureau; American Community Survey Summary File; 2010-2014 ACS 5-Year Estimates; B17017 and B19013 data; http://www.census.gov/programs-surveys/acs/data/summary-file.2014.html; Generated November 14, 2016.

POPULATION AGES 5 YEARS AND OVER WHO SPEAK ENGLISH "LESS THAN VERY WELL" FOR CENSUS BLOCKS GROUPS WITHIN THE CIA STUDY AREA

TRACT	BLOCK GROUP	TOTAL POPULATION AGE 5 YEARS AND OVER	SPANISH	INDO-EUROPEAN	ASIAN AND PACIFIC ISLAND LANGUAGES	OTHER LANGUAGES	TOTAL LEP	% LEP
78.04	1	1,664	58	0	0	58	**116**	**7.0%**
78.04	2	714	213	0	0	0	**213**	**29.8%**
78.04	3	1,347	85	0	0	0	**85**	**6.3%**
78.04	4	1,137	14	0	9	5	**28**	**2.5%**
78.10	1	0	0	0	0	0	**0**	**0.0%**
78.10	2	881	86	0	66	0	**152**	**17.3%**
78.10	4	1,387	211	0	0	0	**211**	**15.2%**
78.11	1	1,307	38	37	0	0	**75**	**5.7%**
78.11	2	754	66	0	81	0	**147**	**19.5%**
78.11	3	819	32	0	0	0	**32**	**3.9%**
78.11	4	2,199	289	0	0	111	**400**	**18.2%**
126.01	1	2,257	365	0	288	0	**653**	**28.9%**
126.01	3	1,902	712	0	36	0	**748**	**39.3%**
126.04	1	2,637	521	0	59	35	**615**	**23.3%**
126.04	2	3,146	552	0	70	106	**728**	**23.1%**
127.01	1	1,666	428	0	52	0	**480**	**28.8%**
128.00	6	778	274	0	0	0	**274**	**35.2%**
130.05	1	734	0	0	22	0	**22**	**3.0%**
130.07	1	1,517	213	0	187	29	**429**	**28.3%**
130.07	3	818	11	8	0	60	**79**	**9.7%**
130.08	1	977	0	3	0	1	**4**	**0.4%**
130.09	1	1,035	165	0	0	53	**218**	**21.1%**
130.09	2	1,746	117	0	0	70	**187**	**10.7%**
130.09	3	1,367	26	0	0	0	**26**	**1.9%**
130.10	1	1,968	575	0	0	75	**650**	**33.0%**
130.10	2	1,058	266	10	4	20	**300**	**28.4%**
130.10	3	1,071	390	0	21	0	**411**	**38.4%**
130.11	1	1,665	648	0	0	0	**648**	**38.9%**
130.11	2	1,298	476	0	0	0	**476**	**36.7%**
130.11	3	1,103	118	0	0	0	**118**	**10.7%**
178.07	1	718	0	0	0	0	**0**	**0.0%**
178.07	2	1,702	144	0	0	0	**144**	**8.5%**
178.07	3	1,823	429	0	0	0	**429**	**23.5%**
178.07	4	776	186	0	0	0	**186**	**24.0%**
178.08	2	862	40	0	12	0	**52**	**6.0%**
178.12	1	1,289	97	0	28	13	**138**	**10.7%**
179.00	4	1,784	410	0	0	0	**410**	**23.0%**
180.01	1	964	59	0	0	0	**59**	**6.1%**
180.01	2	1,514	91	0	0	0	**91**	**6.0%**
180.02	1	1,230	138	8	26	0	**172**	**14.0%**

POPULATION AGES 5 YEARS AND OVER WHO SPEAK ENGLISH "LESS THAN VERY WELL" FOR CENSUS BLOCKS GROUPS WITHIN THE CIA STUDY AREA

TRACT	BLOCK GROUP	TOTAL POPULATION AGE 5 YEARS AND OVER	SPANISH	INDO-EUROPEAN	ASIAN AND PACIFIC ISLAND LANGUAGES	OTHER LANGUAGES	TOTAL LEP	% LEP
180.02	2	1,944	497	0	0	0	**497**	**25.6%**
181.27	1	2,007	472	0	18	0	**490**	**24.4%**
181.27	2	962	219	4	0	6	**229**	**23.8%**
181.30	2	2,674	206	36	11	0	**253**	**9.5%**
184.01	2	2,062	496	0	0	0	**496**	**24.1%**
184.01	3	782	1	16	0	0	**17**	**2.2%**
184.03	1	759	129	0	0	21	**150**	**19.8%**
185.01	1	1,797	241	0	0	0	**241**	**13.4%**
185.03	1	1,556	118	0	0	49	**167**	**10.7%**
185.03	2	1,493	107	0	20	11	**138**	**9.2%**
185.03	3	1,792	218	92	0	49	**359**	**20.0%**
185.05	1	2,493	412	0	43	35	**490**	**19.7%**
185.05	2	963	266	9	0	8	**283**	**29.4%**
185.06	1	1,855	291	0	0	0	**291**	**15.7%**
185.06	2	972	286	0	0	0	**286**	**29.4%**
190.16	1	759	87	0	26	0	**113**	**14.9%**
190.16	2	1,258	148	119	0	168	**435**	**34.6%**
190.16	3	894	168	23	33	0	**224**	**25.1%**
190.34	2	2,382	204	106	71	60	**441**	**18.5%**
190.35	1	0	0	0	0	0	**0**	**0.0%**
190.35	2	2,484	757	26	44	67	**894**	**36.0%**
190.35	3	1,705	300	37	183	25	**545**	**32.0%**
190.40	1	1,134	0	143	0	39	**182**	**16.0%**

Source: U.S. Census Bureau; American Community Survey Summary File; 2010-2014 ACS 5-Year Estimates; B16004 data;
http://www.census.gov/programs-surveys/acs/data/summary-file.2014.html; Generated November 14, 2016.



Origin & Destination Analysis and the Economic Impacts of Tolling

Interstate Highway (IH) 635 LBJ East Ultimate Project

From United States Highway (US) 75
To IH 30
CSJ: 2374-01-137, 2374-01-180, 2374-01-183,
2374-02-053, & 2374-02-144
Cities of Dallas, Garland, and Mesquite; Dallas County, Texas
December 2016

The environmental review, consultation, and other actions required by applicable Federal environmental laws for this project are being, or have been, carried-out by TxDOT pursuant to 23 U.S.C. 327 and a Memorandum of Understanding dated December 16, 2014, and executed by FHWA and TxDOT.

THIS PAGE INTENTIONALLY LEFT BLANK

TABLE OF CONTENTS

I. Introduction 1
1. Proposed Design 1
II. Origin & Destination Analysis 2
1. Overview 2
2. Traffic Serial Zones, Study Area, and Data Sources 2
3. Identification of Environmental Justice TSZs 4
4. Analysis Assumptions and Limitations 5
5. Analysis Results 5
III. Economic Impacts of Tolling 7

LIST OF TABLES

Table 1: Comparison of IH 635 (LBJ East) Origin-Destination Data 6

ATTACHMENTS

Exhibit 1 - Traffic Serial Zones (TSZ) & Environmental Justice (EJ) Populations Build Scenario – Mainlanes
Exhibit 2 - Traffic Serial Zones (TSZ) & Environmental Justice (EJ) Populations Build Scenario – Tolled-Managed Lanes
Exhibit 3 - Traffic Serial Zones (TSZ) & Environmental Justice (EJ) Populations No-Build Scenario – Mainlanes
Exhibit 4 - Traffic Serial Zones (TSZ) & Environmental Justice (EJ) Populations No-Build Scenario – Express/HOV Lanes
Exhibit 5 - Traffic Serial Zones (TSZ) Number of Trips for the Build Scenario – Mainlanes (2040 AM Peak)
Exhibit 6 - Traffic Serial Zones (TSZ) Number of Trips for the Build Scenario – Tolled-Managed Lanes (2040 AM Peak)
Exhibit 7 - Traffic Serial Zones (TSZ) Number of Trips for the No-Build Scenario – Mainlanes (2040 AM Peak)
Exhibit 8 - Traffic Serial Zones (TSZ) Number of Trips for the No-Build Scenario –Express/HOV Lanes (2040 AM Peak)
Exhibit 9 - Number of Trips per Environmental Justice Traffic Serial Zone (EJ TSZ) Build Scenario – Mainlanes
Exhibit 10 - Number of Trips per Environmental Justice Traffic Serial Zone (EJ TSZ) Build Scenario – Tolled-Managed Lanes
Exhibit 11 - Number of Trips per Environmental Justice Traffic Serial Zone (EJ TSZ) No-Build Scenario – Mainlanes
Exhibit 12 - Number of Trips per Environmental Justice Traffic Serial Zone (EJ TSZ) No-Build Scenario – Express/HOV Lanes
Exhibit 13 - Origin-Destination Analysis Data: 2009-2013 American Community Survey 5-Year Estimates, Census 2010 Demographic Data, and Total Trips
Exhibit 14 – Origin & Destination (O&D) Analysis Methodology Checklist

I. INTRODUCTION

Re-Evaluation consultation is being conducted for the proposed reconstruction and improvement to an 11.2-mile section of IH 635 from US 75 to IH 30 in Dallas County, Texas. The proposed project extends along IH 635 through portions of the cities of Dallas, Garland, and Mesquite. The original IH 635 Environmental Assessment (EA) received environmental clearance through a Federal Highway Administration (FHWA) Finding of No Significant Impact (FONSI) issued on January 30, 2003.

The purpose of this technical report is to incorporate an Origin & Destination (O&D) Analysis into the socio-economic impacts analysis. The O&D Analysis is used to assess impacts of tolling on environmental justice (EJ) populations. The 2003 EA-FONSI did not previously evaluate tolling impacts. The proposed project would include a tolling component on the IH 635 managed lanes from US 75 to Royal Lane/Miller Road. The proposed improvements on IH 635 from Royal Lane/Miller Road to IH 30, the proposed improvements to the IH 635/IH 30 Interchange, and the proposed improvements on IH 30 do not include a tolling component; therefore, the O&D Analysis on the Build Scenarios is only relevant to IH 635 from US 75 to Royal Lane/Miller Road.

1. Proposed Design

The proposed IH 635 improvements from east of US 75 to Royal Lane/Miller Road would include constructing five 12-foot-wide general-purpose lanes (one additional) in each direction, two 12-foot-wide tolled-managed lanes in each direction, and two to three frontage road lanes in each direction. From near Royal Lane/Miller Road to La Prada Drive, the proposed project would provide five general-purpose lanes (one additional) in each direction, two non-tolled express lanes in each direction, and two to three frontage road lanes in each direction. From La Prada Drive to south of IH 30, the project would reconstruct IH 635 to provide lane balance transitions between the general purpose lanes, proposed express lanes, and IH 30 interchange. Auxiliary lanes would be provided as needed to accommodate traffic demand volumes associated with ramp movements. The general purpose lanes would include 10-foot-wide outside and inside shoulders. The tolled-managed/express lanes would include 10-foot-wide outside shoulders and 4-foot wide inside shoulders. The proposed project would also include the construction of general purpose lane ramps, tolled-managed/express lane ramps, and direct-connecting ramps between IH 30 and IH 635. The proposed frontage roads along IH 635 would typically consist of 11-foot wide inside lane(s) and a 14-foot-wide outside shared use lane in each direction. Inside curb offsets would vary from 1 to 2-feet wide. Outside curb offsets adjacent to shared use lanes would be 2-feet wide. Sidewalks would be provided along the proposed frontage roads.

The proposed IH 30 improvements (from west of Gus Thomasson Road to east of Galloway Avenue) would include constructing three to four 12-foot-wide general purpose lanes. Auxiliary lanes would be constructed as needed to accommodate traffic demand volumes associated with ramp movements. The general purpose lanes would include 10-foot-wide outside and inside shoulders. Two to three continuous frontage road lanes would be constructed in each direction, and would typically consist of 11-foot wide inside lane(s) and a 14-foot wide outside shared use lane in each direction. Inside curb offsets would vary from 1 to 2-feet wide and outside curb offsets adjacent to shared use lanes would be 2-feet wide. Sidewalks would be provided along the proposed frontage roads.

The project would require approximately 16.3 acres of proposed right-of-way (ROW) as well as 0.5 acres of temporary construction easements and 9.1 acres of drainage easements. Proposed ROW acquisition would be conducted in accordance with the Uniform Relocation Assistance and Real Property Acquisition Policies Act of 1970, as amended.

II. ORIGIN & DESTINATION ANALYSIS

1. Overview

O&D data secured from the North Central Texas Council of Governments (NCTCOG) were used for further analysis of "user impacts" of the Build scenario, which includes IH 635 concurrent tolled-managed lanes from US 75 to Royal Lane/Miller Road, on low-income and minority populations. Studying O&D data can estimate travel patterns of traffic along a transportation facility during a typical day. This form of analysis is useful in assessing "user impacts" as the number of trips associated with specific population characteristics can be studied to provide general travel assumptions of those specific populations. Trips are defined as a one way movement from where a motorist starts (origin) to where the motorist is going (destination).

Assessing "user impacts" in the form of an O&D analysis is an integral component of the EJ analysis for the proposed project. As funding mechanisms evolve, the trend towards utilization of facilities in this region would, through time, create "user impacts" as access to highway systems becomes an issue to the economically disadvantaged. The O&D analysis compares the Build and No-Build scenarios' anticipated users and forecasted travel patterns in 2040. The O&D analysis also identifies EJ populations in order to assess the intensity of use by those protected populations through comparison of the Build (tolled-managed lanes) and No-Build (Express/HOV lanes) scenarios.

2. Traffic Serial Zones, Study Area, and Data Sources

The information associated with the O&D analysis is organized by traffic serial zones (TSZs) which are small geographic units of area that are developed as a basis for estimate of travel. TSZs may

vary in size, are determined by the roadway network and homogeneity of development, and directly reflect demographic data generated by the U.S. Census Bureau. Delineated by state and/or transportation officials for tabulating traffic-related data, TSZs usually consist of one or more census blocks, block groups, or census tracts.

The study area of the O&D analysis essentially consists of the geographic extent of the NCTCOG Metropolitan Planning Area (MPA) 12-county boundary which includes all of Collin, Dallas, Denton, Rockwall, Tarrant, Ellis, Johnson, Kaufman, Parker, Hunt, Wise, and Hood Counties. The O&D study area consists of 9,441 square miles and is comprised of 5,252 TSZs. Analysis of the O&D data for the 2040 Build and the 2040 No-Build Scenarios is discussed below.

- 2040 Build Mainlanes - Of the total number of TSZs located within the O&D study area, 4,180 TSZs are anticipated to regularly utilize the IH 635 mainlanes (from US 75 to Royal Lane/Miller Road) in 2040 (originating at least one trip per day) in the Build scenario. This represents 79.6 percent of the total O&D study area TSZs.
- 2040 Build Tolled-Managed Lanes – Of the total number of TSZs located within the O&D study area, 3,787 TSZs are anticipated to regularly utilize the proposed IH 635 tolled-managed lanes (from US 75 to Royal Lane/Miller Road) in 2040 (originating at least one trip per day) in the Build scenario. This represents 72.1 percent of the total O&D study area TSZs.
- 2040 No-Build Mainlanes – In the No-Build scenario, 4,240 TSZs are anticipated to regularly utilize the existing IH 635 mainlanes (from US 75 to IH 30) in 2040 (originating at least one trip per day). This represents 80.7 percent of the O&D study area TSZs.
- 2040 No-Build Express/HOV Lanes – In the No-Build scenario, 3,968 TSZs are anticipated to regularly utilize the existing IH 635 Express/HOV lanes (from US 75 to IH 30) in 2040 (originating at least one trip per day). This represents 75.6 percent of the O&D study area TSZs.

TransCAD®, a geographic information system (GIS)-based transportation planning software, was utilized by the NCTCOG to generate the traffic data analyzed during the O&D analysis. The NCTCOG conducted a "select link analysis" based on 2040 AM peak period traffic in order to generate O&D data associated with the proposed project[1]. Traffic data exported directly from TransCAD® select-link matrices were then correlated with U.S. Census Bureau data in order to provide a demographic profile of users anticipated to utilize the proposed IH 635 tolled-managed lanes and Express/HOV lanes in 2040.

[1] AM peak period traffic represents the vehicles that pass a point on a highway during the time period from 6:30 a.m. to 8:59 a.m. Note - AM peak period traffic does not reflect total ADT along IH 635. AM peak period traffic is the preferred form of traffic data for O&D analysis because it is the most effective means to convey daily trips linked to TSZs.

3. Identification of Environmental Justice TSZs

Analysis of the O&D trip data were concentrated on those TSZs with high proportions of low income and/or minority populations within the O&D study areas that are anticipated to utilize the proposed facility in 2040. The threshold for an EJ TSZ was defined as a TSZ with an EJ population (specifically low-income or minority populations) greater than 50.0 percent of the total TSZ population. A total of 2,151 EJ TSZs were identified within the O&D study area. This represents 41.0 percent of the O&D study area TSZs. Analysis of the O&D data for the 2040 Build and No-Build Scenarios focused on those EJ TSZs that are anticipated to utilize IH 635 with at least one trip per day in 2040. These TSZs are discussed below.

- 2040 Build Mainlanes - Of the identified EJ TSZs, a total of 1,806 are anticipated to regularly utilize the IH 635 mainlanes (from US 75 to Royal Lane/Miller Road) in 2040 (originating at least one trip per day) under the Build scenario. This represents 84.0 percent of the total number of EJ TSZs in the O&D study area.
- 2040 Build Tolled-Managed Lanes - Of the identified EJ TSZs, a total of 1,679 are anticipated to regularly utilize the proposed IH 635 tolled-managed lanes (from US 75 to Royal Lane/Miller Road) in 2040 (originating at least one trip per day) under the Build scenario. This represents 78.1 percent of the total number of EJ TSZs in the O&D study area.
- 2040 No-Build Mainlanes - In the No-Build scenario, 1,845 EJ TSZs are anticipated to regularly utilize the existing IH 635 mainlanes (from US 75 to IH 30) in 2040 (originating at least one trip per day). This represents 85.8 percent of the total number of EJ TSZs in the O&D study area.
- 2040 No-Build Express/HOV Lanes - In the No-Build scenario, 1,765 EJ TSZs are anticipated to regularly utilize the existing IH 635 Express/HOV lanes (from US 75 to IH 30) in 2040 (originating at least one trip per day). This represents 82.1 percent of the total number of EJ TSZs in the O&D study area.

The O&D data are available and on file at the TxDOT. **Exhibit 1** depicts the locations of EJ TSZs and non-EJ TSZs that are anticipated to use the IH 635 mainlanes in the Build Scenario. **Exhibit 2** depicts the locations of EJ TSZs and non-EJ TSZs that are anticipated to use the IH 635 tolled-managed lanes in the Build scenario. **Exhibit 3** illustrates the locations of EJ TSZs and non-EJ TSZs that are anticipated to use the IH 635 mainlanes in the No-Build scenario and **Exhibit 4** depicts the EJ TSZs and non-EJ TSZs that are anticipated to use the IH 635 Express/HOV lanes in the No-Build scenario. **Exhibit 13** contains demographic profiles and number of trips associated with all TSZs anticipated to utilize IH 635.

4. Analysis Assumptions and Limitations

To clarify the intent of the O&D analysis, the analysis does not attempt to identify specific users (low-income or minority populations), but instead identifies the origins and intensity origins of trips based on collective socioeconomic characteristics at the TSZ level. In other words, the O&D analysis predicts the potential users of the IH 635 tolled-managed lanes in 2040 by correlating the general socioeconomic characteristics of the future users based on 2009-2013 American Community Survey (ACS) census data and Census 2010 data to the intensity of use quantified by the number of trips per TSZ generated by TransCAD®.

The Build scenario consists of the proposed conversion of IH 635 Express/HOV lanes to tolled-managed lanes (from US 75 to Royal Lane/Miller Road). The No-Build scenario consists of leaving the transportation system in its existing state. The number of trips for the Build and No-Build scenarios were determined and compared using the No-Build scenario data as a baseline. The NCTCOG conducted a "select-link analysis" based on 2040 AM peak period traffic for the Build and No-Build scenarios to generate number of trips per TSZ. Under the Build scenario, the "toll links" are assigned a cost then assigned vehicle trips based on user cost, trip distance, time of day, and other factors to achieve system equilibrium in the network.

The correlation of 2009-2013 ACS census data, Census 2010 data, and TransCAD® data are the best available method to identify which TSZs would originate trips anticipated to utilize the IH 635 facility and the general demographics of the population associated with those TSZs. However, the vehicle trip assignment process does not consider relative income differences or the differences in relative costs to potential users in the population when making trip assignments. Because no definitive data exist on the future users of the IH 635 tolled-managed lanes or similar transportation facilities, the O&D analysis cannot predict the specific race, ethnicity, or economic status associated with the predicted trips on the IH 635 facility.

5. Analysis Results

Data analysis indicates that of approximately 52,363 total trips which originate from TSZs anticipated to utilize the IH 635 mainlanes in the Build scenario, approximately 50.2 percent (26,297 trips) of the total trips originate from EJ TSZs. Data analysis indicates that of approximately 13,485 total trips which originate from TSZs anticipated to utilize the IH 635 tolled-managed lanes in the Build scenario, approximately 55.5 percent (7,478 trips) of the total trips originate from EJ TSZs. For the No-Build scenario, the total number of trips generated by TSZs anticipated to utilize IH 635 mainlanes is approximately 51,551. Approximately 53.1 percent, or 27,382 trips, originating from EJ TSZs are projected to utilize the IH 635 mainlanes under the No-Build scenario. For the No-Build

scenario, the total number of trips generated by TSZs anticipated to utilize IH 635 Express/HOV lanes is approximately 9,077. Approximately 52.0 percent, or 4,718 trips, originating from EJ TSZs are projected to utilize the IH 635 Express/HOV lanes under the No-Build scenario. The very similar TSZ and EJ TSZ trip percentage for the No-Build and Build scenarios suggests that the same non-EJ and EJ persons that would use the mainlanes under the Build scenario would also use the mainlanes under the No-Build scenario. Similarly, the non-EJ and EJ persons that would use the tolled-managed lanes under the Build scenario would also use the Express/HOV lanes under the No-Build scenario. For this reason, the projected TSZ and EJ TSZ No-Build and Build overall trip percentages indicate non-EJ and EJ populations may utilize IH 635 in similar proportions in both scenarios. **Table 1** compares the No-Build and Build scenario O&D results.

TABLE 1: COMPARISON OF IH 635 (LBJ EAST) ORIGIN-DESTINATION DATA

Scenario	Total TSZs Anticipated to Utilize IH 635	Total TSZ Trips	Total EJ TSZs Anticipated to Utilize IH 635	Total EJ TSZ Trips	Percent EJ TSZ Trips of Total Trips (%)
IH 635 (2040 Build Mainlanes)	4,180 (79.6 % of TSZs)	52,363	1,806 (84.0% of EJ TSZs)	26,297	50.2
IH 635 (2040 Build Tolled-Managed lanes)	3,787 (72.1% of TSZs)	13,485	1,679 (78.1% of EJ TSZs)	7,478	55.5
IH 635 (2040 No-Build Mainlanes)	4,240 (80.7% of TSZs)	51,551	1,845 (85.8% of EJ TSZs)	27,382	53.1
IH 635 (2040 No-Build Express/HOV lanes)	3,968 (75.6% of TSZs)	9,077	1,765 (82.1% of EJ TSZs)	4,718	52.0

Source: NCTCOG TransCAD® data for 2040 Build and No-Build Scenarios (August 2016). The study area (MPA) is composed of 5,252 total TSZs and 2,151 EJ TSZs.

Exhibits 5 and **6** illustrate the TSZs within the O&D study area which are anticipated to use the mainlanes and the tolled-managed lanes in the Build scenario, the number of trips anticipated to be generated from those TSZs, and those TSZs identified as areas with high concentrations of low-income and/or minority populations. **Exhibits 7** and **8** illustrate the TSZs within the O&D study area which are anticipated to use the mainlanes and the Express/HOV lanes in the No-Build scenario, the number of trips anticipated to be generated from those TSZs, and those TSZs identified as areas with high concentrations of low-income and/or minority populations.

Exhibits 9 and **10** portray the range of trips originating from TSZs containing a majority of EJ populations which are anticipated to use the mainlanes and the tolled-managed lanes in the Build scenario. **Exhibits 11** and **12** portray the range of trips originating from TSZs containing a majority of EJ populations which are anticipated to use the mainlanes and the Express/HOV lanes in the No-Build scenario.

Based on the analysis, it appears that Express/HOV lane users under the No-Build scenario would similarly use the tolled-managed lanes under the Build scenario.

III. ECONOMIC IMPACTS OF TOLLING

Tolled-managed lanes would be implemented on the IH 635 facility from US 75 to Royal Lane/Miller Road (approximately 3.3 miles). The proposed tolled-managed lanes would initially operate under a fixed-fee schedule for at least the first six months. Pricing would be scheduled higher during peak hours and lower during non-peak hours. Dynamic pricing would be implemented thereafter, allowing the toll rate to fluctuate throughout the day in order to ensure a guaranteed speed of 50 miles per hour (mph). Toll rates would also vary by vehicle type. In tolled-managed lanes, registered HOVs with tags would pay half the rate of SOVs during the morning and afternoon peak periods and the full rate during off-peak periods of travel. When the tolled-managed lanes are implemented under the Ultimate Design Project, the occupancy requirements would go up to three or more occupants, which may begin on or before June 1, 2018.

An electronic toll collection system would be implemented along the IH 635 facility. The tolled-managed lanes would not offer "on-site" or automated cash payment options through toll booths, toll plazas, toll stations, or toll gates. Instead, other methods of toll collection would be implemented as described below.

Methods of Toll Charge Collection

The NTTA TollTag® (Dallas area), TxDOT TxTag® stickers, and the Harris County Toll Road Authority EZ TAG® (Houston area) would be accepted on the IH 635 tolled-managed lanes. Toll charges for HOVs and SOVs could be automatically deducted from a prepaid credit account or would be mailed as a monthly statement to the driver if the video billing method is utilized. If the driver has a TollTag® or other toll transponder account, the tolls would automatically be deducted from the account when the facility is used. The account would be a prepay account which means the driver must maintain sufficient funds in his/her account to cover incurred toll charges, such as for accounts currently in use for existing toll roads.

HOV drivers must have a tag in their vehicle and register online at www.texpresslanes.com prior to using the tolled-managed lanes in order to pay half the rate of SOVs during the morning and afternoon peak periods. The TEXpress smartphone applications ('app') can also be used to register as an HOV driver at least 15 minutes before the trips. If the HOV driver does not register prior to traveling on the facility, his/her toll tag would be charged the SOV rate.

Electronic Toll Collection Methods

TollTag® Account Payment Methods

TollTag: With a NTTA TollTag® prepaid "credit user" account, the driver would pay a minimum amount of $40 installment through a credit or debit card. The account would then be established with a $40 credit, which would be reduced each time the transponder passes through an operating toll gantry. When the driver's account reaches $10 or less, the "credit user" credit or debit card would again be charged $40 to automatically increase the available balance. Should the "credit user" lose or fail to surrender the TollTag® when the account is closed, the credit or debit card would be charged $25 to cover the cost of the transponder.

For those who choose to maintain a prepaid "cash user" account, an initial deposit of $25 would be required for the toll transponder as well as a $40 payment to establish the account. Per the NTTA policy, this automatic deposit is required of "cash user" accounts. The "cash user" deposit can be refunded without interest if the user returns the transponder in good condition or if the "cash user" account is converted into a "credit user" account. The prepaid "cash user" account would require the driver to maintain sufficient funds in his/her account to cover incurred toll charges. Cash payments can be made at the NTTA's Customer Service Center's in Fort Worth, Irving, and Plano; at any of the ACE Cash Express, Inc. locations in the DFW area; or at regional TollTag® partner locations. Toll rates would be the same as "credit user" account toll rates.

The TollTag® may only be displayed in the vehicle specifically assigned to that TollTag®. The license plate number of a vehicle listed on the TollTag® account cannot be registered on another TollTag® account. Regardless of the user type, TollTag® accounts may be monitored free of charge via the internet. Should the user request a monthly invoice, a $1.50 charge would be incurred each month.

$20 Starter TollTag®: The $20 Starter TollTag® is designed for motorists who drive toll roads less frequently. The Starter TollTags work much like a regular TollTag®: customers pay tolls electronically from a prepaid account through the use of a convenient transponder sticker mounted on a vehicle windshield. Each time a Starter TollTag® user passes through a toll gantry, the toll is deducted from the account. The Starter TollTag® is designed for infrequent toll road users.

With a NTTA Starter TollTag® prepaid "credit user" account, the driver would pay a minimum amount of $20 installment through a credit or debit card. The account would then be established with a $20 credit, which would be reduced each time the transponder passes through an operating toll gantry. When the driver's account reaches $5 or less, the "credit user" credit or debit card would again be charged $20 to automatically increase the available balance. Should the "credit user" lose or fail to

surrender the TollTag® when the account is closed, the credit or debit card would be charged $25 to cover the cost of the transponder.

For those who choose to maintain a prepaid "cash user" account, an initial deposit of $25 would be required for the toll transponder as well as a $20 payment to establish the account. Per the NTTA policy, this automatic deposit is required of "cash user" accounts. The "cash user" deposit can be refunded without interest if the user returns the transponder in good condition or if the "cash user" account is converted into a "credit user" account. The prepaid "cash user" account would require the driver to maintain sufficient funds in his/her account to cover incurred toll charges. Cash payments can be made at the NTTA's Customer Service Center's in Fort Worth, Irving, and Plano; at any of the ACE Cash Express, Inc. locations in the DFW area; or at regional TollTag® partner locations. Toll rates would be the same as "credit user" account toll rates.

A Starter TollTag® account will automatically convert to a regular, full-price ($40 balance) TollTag® account if:

- More than two TollTags are assigned to an account
- The tolls accrued in the preceding three months exceed $120 ($40 per month average)

Once a $20 Starter TollTag® meets the above qualifications, the account is converted to a $40 TollTag® account, and the account cannot be converted back.

TxTag® Account Payment Methods

With a TxTag® "AutoPay" account, the user would pay a minimum installment of $20.00 through a credit or debit card. The account would then be established with a $20 credit, which would be reduced each time the transponder passes through an operating toll gantry. The account holder's credit or debit card would be automatically charged when the funds in the "AutoPay" account exceed a pre-set threshold value. There is no fee for this service. A user can sign up for "AutoPay" by accessing the account online and providing credit or debit card information or by calling the TxTag® Customer Service Center.

For those who choose to maintain a prepaid TxTag® "Manual Pay" account, an initial deposit of $7.99 would be required for the toll transponder, as well as a $20 payment to establish the account. The account would then be established with a $20 credit, which would be reduced each time the transponder passes through an operating toll gantry. The user would be responsible for maintaining sufficient funds in his/her account to cover incurred toll charges. Toll rates would be the same as "AutoPay" account toll rates. "Manual Pay" accounts can be replenished via credit card, debit card, cash, or check/money order. Paying by credit or debit card can be handled online (http://www.TxTag.org), via the phone (1-888-468-9824), or at the TxTag® Customer Service Center

located in Austin, Texas. Cash payments must be made at the TxTag® Customer Service Center in Austin. Check or money orders can be taken or mailed to the TxTag® Customer Service Center in Austin or mailed to the TxTag® Customer Service Center in Dallas.

The TxTag® sticker must be permanently placed on the windshield and cannot be moved between vehicles without damaging the toll transponder. If a user has more than one vehicle, the user can order more transponders and manage them all through one account. Regardless of the user type, TxTag® accounts may be monitored free of charge via the internet. Customers without a toll account are mailed a statement for monthly toll charges, plus a $1.15 statement fee.

Toll Rate

The toll rates for the IH 635 tolled-managed lanes would be consistent with other toll rates in the region. The exact toll rate for the proposed facility would be determined prior to the facility opening; however, potential economic effects of tolling the IH 635 tolled-managed lanes on individual households can be illustrated using the following scenario. For example, assume that the toll rate for SOVs would be set at 0.75 cents per mile and that the average household would make 250 SOV round trips per year. Under this scenario, the annual cost to use the approximately 3.3 miles of tolled-managed lanes would be approximately $1,237.50 per year. A user with a Consumer Price Index (CPI) adjusted (2.43 percent) annual household income in 2016 of $54,957, based on the 2010-2014 ACS reported median household income for Dallas County ($49,925), would spend approximately 2.3 percent of the household income on IH 635 managed lane tolls. However, households with CPI adjusted incomes in 2016 of $26,749, based on the 2016 DHHS-established poverty level of $24,300 (for a family of four), would spend approximately 4.6 percent of their annual household income on IH 635 managed lane tolls, which would account for approximately 2.3 percent more of total household income than the median for Dallas County households.

Video Billing Payment Method

Through a system known as ZipCash® it would still be possible to drive the IH 635 tolled-managed lanes without an electronic toll transponder or prepaid user account. The user's license plate would be recorded and matched to the state's vehicle registration file, and a bill would be mailed to the registered owner of the vehicle for the accumulated toll charges. ZipCash® toll rates are 50 percent higher than TollTag® rates. A premium is added to each toll to cover the costs of processing.

In order to identify the potential economic impact to users of the IH 635 tolled-managed lanes, the cost related to a ZipCash® scenario has been analyzed by accounting for the assumed 50 percent surcharge to cover the anticipated additional cost of processing toll transactions. Under the same assumptions presented in the electronic toll collection scenario, the annual cost to the user with the

50 percent surcharge added would be approximately $1,856.25 per year. A user with a CPI-adjusted annual household income in 2016 for Dallas County ($54,957) would spend approximately 3.4 percent of his or her annual household income on IH 635 managed lane tolls. However, households with CPI-adjusted incomes in 2016 of $26,749 based on the 2016 DHHS-established poverty level of $24,300 (for a family of four) would spend approximately 6.9 percent of their annual household income on IH 635 managed lane tolls, which would account for approximately 3.5 percent more of total household income than the median for Dallas County households. This scenario demonstrates that not maintaining a pre-paid TollTag®, TxTag® or EZ TAG® account results in higher costs for those who utilize ZipCash®.

There is no interest charged on unpaid tolls; however, there are delinquent penalty fees associated with an unpaid or delinquent bill. Common penalties are listed below:

- 1st Notice of Nonpayment (30 days to pay) - ZipCash® tolls + $10.00 administrative fee per notice;
- 2nd Notice of Nonpayment (30 days to pay) – All ZipCash® tolls and fees listed above + additional administrative fee of $25.00 per notice;
- 3rd Notice of Nonpayment (30 days to pay) – All ZipCash® tolls and fees listed above + $29 collection service fee;
- Collection Service – All ZipCash® tolls, administrative fees and collection service fee; and,
- DPS Citations/JP Courts – All ZipCash® tolls and fees listed above + any court costs and fine as provided by law.
- Repeated failure to pay ZipCash® bills can cause a driver being listed as a Habitual Violator, resulting in toll enforcements that include fees and fines, blocked vehicle registration, vehicle ban from NTTA toll roads (fine up to $500), and/or vehicle impoundment.

ZipCash® customers will receive bills depending on the frequency of their tollway use. After the initial bill, customers with three to 30 transactions will be billed every 30 days; if they exceed 30 transactions, they will be billed immediately. Customers with two or less transactions will be billed on a quarterly basis. As with the prepaid account, ZipCash® would allow for cash, credit or debit payments.

Comparison of Payment Methods

Not maintaining a prepaid account would impact any user, including low-income users, because the cost of paying the accumulated toll charges without an account would represent a higher toll rate than toll charges affiliated with a prepaid account. Cash payment options are available for each payment method; however, only those users who maintain automatic and manual pay prepaid

accounts would benefit from reduced toll rates. Paying for the TollTag® by credit or debit card can be handled online (http://www.NTTA.org) via the phone (972-818-6882), or at the TollTag® Customer Service Center located in Plano, Texas. Cash payments can be made at the TollTag® Customer Service Center in Plano, Texas and at multiple ACE Cash Express, Inc. locations across the DFW area. Check or money orders can be taken or mailed to the TollTag® Customer Service Center in Plano. ZipCash® invoices can be paid online, by mail or phone, or in person at the NTTA Customer Service Center or a participating ACE Cash Express, Inc. location.

In summary, toll rates are generally 50 percent higher for drivers who do not have an electronic toll transponder to offset the costs related to processing the license plate information associated with ZipCash®. Although certain toll transponder account holders are required to pay up-front fees or deposits for toll transponders ($25 deposit for TollTag® "cash users"), the toll transponder account holders would benefit from lower toll rates compared to the total toll rates associated with ZipCash®. In other words, the up-front fees associated with toll transponders may be offset through time when considering the premium and processing fees affiliated with the ZipCash® method of payment.

Findings on Economic Impacts of Tolling on Environmental Justice Populations

The economic impact of tolling on low-income populations is higher because lower income groups would pay a higher proportion of their income for tolls as compared to middle and higher income groups. However, alternative non-toll options currently exist or would at the time the tolled-managed lanes open to traffic. Such non-tolled options include the addition of non-tolled mainlanes and frontage roads to the existing IH 635 facility as well as non-tolled express lanes from Royal Lane/Miller Road to La Prada Drive, thereby improving mobility for all users (including low-income users) who do not elect or only on an occasional basis can afford to travel on the tolled-managed lanes.

ATTACHMENTS

EXHIBIT 1 - TRAFFIC SERIAL ZONES (TSZ) & ENVIRONMENTAL JUSTICE (EJ) POPULATIONS BUILD SCENARIO – MAINLANES

EXHIBIT 2 - TRAFFIC SERIAL ZONES (TSZ) & ENVIRONMENTAL JUSTICE (EJ) POPULATIONS BUILD SCENARIO – MANAGED LANES

EXHIBIT 3 - TRAFFIC SERIAL ZONES (TSZ) & ENVIRONMENTAL JUSTICE (EJ) POPULATIONS NO-BUILD SCENARIO – MAINLANES

EXHIBIT 4 - TRAFFIC SERIAL ZONES (TSZ) & ENVIRONMENTAL JUSTICE (EJ) POPULATIONS NO-BUILD SCENARIO – HOV EXPRESS LANES

EXHIBIT 5 - TRAFFIC SERIAL ZONES (TSZ) NUMBER OF TRIPS FOR THE BUILD SCENARIO – MAINLANES (2040 AM PEAK)

EXHIBIT 6 - TRAFFIC SERIAL ZONES (TSZ) NUMBER OF TRIPS FOR THE BUILD SCENARIO – MANAGED LANES (2040 AM PEAK)

EXHIBIT 7 - TRAFFIC SERIAL ZONES (TSZ) NUMBER OF TRIPS FOR THE NO-BUILD SCENARIO – MAINLANES (2040 AM PEAK)

EXHIBIT 8 - TRAFFIC SERIAL ZONES (TSZ) NUMBER OF TRIPS FOR THE NO-BUILD SCENARIO – HOV EXPRESS LANES (2040 AM PEAK)

EXHIBIT 9 - NUMBER OF TRIPS PER ENVIRONMENTAL JUSTICE TRAFFIC SERIAL ZONE (EJ TSZ) BUILD SCENARIO – MAINLANES

EXHIBIT 10 - NUMBER OF TRIPS PER ENVIRONMENTAL JUSTICE TRAFFIC SERIAL ZONE (EJ TSZ) BUILD SCENARIO – MANAGED LANES

EXHIBIT 11 - NUMBER OF TRIPS PER ENVIRONMENTAL JUSTICE TRAFFIC SERIAL ZONE (EJ TSZ) NO-BUILD SCENARIO – MAINLANES

EXHIBIT 12 - NUMBER OF TRIPS PER ENVIRONMENTAL JUSTICE TRAFFIC SERIAL ZONE (EJ TSZ) NO-BUILD SCENARIO – HOV EXPRESS LANES

EXHIBIT 13 - ORIGIN-DESTINATION ANALYSIS DATA: 2009-2013 AMERICAN COMMUNITY SURVEY 5-YEAR ESTIMATES, CENSUS 2010 DEMOGRAPHIC DATA, AND TOTAL TRIPS (80 PAGES)

EXHIBIT 14 – ORIGIN & DESTINATION (O&D) ANALYSIS METHODOLOGY CHECKLIST

WISE
DENTON
COLLIN
PARKER
TARRANT
HUNT
ROCKWALL
DALLAS
ELLIS
HOOD
JOHNSON
KAUFMAN

N
W E
S

0 10
Miles

Basemap Source: NCTCOG GIS, TSZ & Origin-Destination Data August 2016)

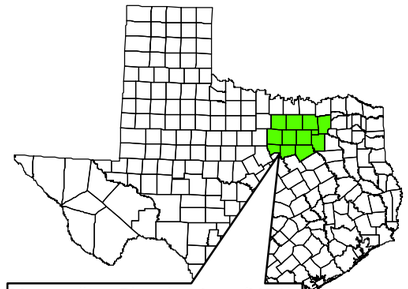

Metropolitan Planning Area (MPA): Collin, Dallas, Denton, Ellis, Hood, Hunt, Johnson, Kaufman, Parker, Rockwall, Tarrant, and Wise Counties.

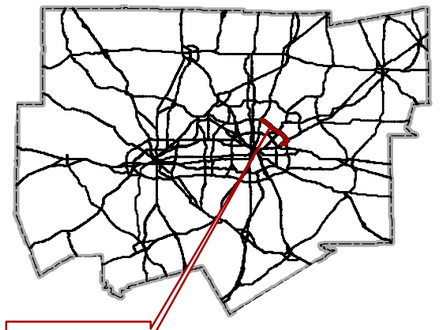

Project Location Within the MPA

Legend

- Project Limits
- Highways
- TSZs
- TSZ with at least one vehicle utilizing IH 635 mainlanes in Build Scenario
- TSZ with EJ population greater than 50.0%
- TSZ with EJ population greater than 50.0% with at least one vehicle utilizing IH 635 mainlanes in Build Scenario

EXHIBIT 1
TRAFFIC SERIAL ZONES (TSZ)
&
ENVIRONMENTAL JUSTICE (EJ)
POPULATIONS -
BUILD SCENARIO
MAINLANES

IH 635 FROM US 75 TO IH 30
CITIES OF DALLAS, GARLAND
AND MESQUITE,
DALLAS COUNTY, TEXAS

CSJs: 2374-01-137, 2374-01-180,
2374-01-183, 2374-02-053, & 2374-02-144

WISE
DENTON
COLLIN
PARKER
TARRANT
HUNT
ROCKWALL
DALLAS
ELLIS
HOOD
JOHNSON
KAUFMAN

N
W E
S

0 10
Miles

Basemap Source: NCTCOG GIS, TSZ & Origin-Destination Data (August 2016)

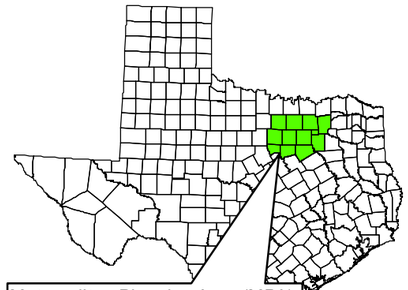

Metropolitan Planning Area (MPA): Collin, Dallas, Denton, Ellis, Hood, Hunt, Johnson, Kaufman, Parker, Rockwall, Tarrant, and Wise Counties.



Project Location Within the MPA

Legend

- Project Limits
- Highways
- TSZs
- TSZ with at least one vehicle utilizing IH 635 Tolled-Managed Lanes in Build Scenario
- TSZ with EJ population greater than 50.0%
- TSZ with EJ population greater than 50.0% with at least one vehicle utilizing IH 635 Tolled-Managed Lanes in Build Scenario

EXHIBIT 2
TRAFFIC SERIAL ZONES (TSZ) & ENVIRONMENTAL JUSTICE (EJ) POPULATIONS - BUILD SCENARIO TOLLED-MANAGED LANES

IH 635 FROM US 75 TO IH 30
CITIES OF DALLAS, GARLAND AND MESQUITE,
DALLAS COUNTY, TEXAS

CSJs: 2374-01-137, 2374-01-180, 2374-01-183, 2374-02-053, & 2374-02-144

WISE
DENTON
COLLIN
PARKER
HUNT
ROCKWALL
TARRANT
DALLAS
ELLIS
HOOD
JOHNSON
KAUFMAN

Legend

- Project Limits
- Highways
- TSZs
- TSZ with at least one vehicle utilizing IH 635 mainlanes in No-Build Scenario
- TSZ with EJ population greater than 50.0%
- TSZ with EJ population greater than 50.0% with at least one vehicle utilizing IH 635 mainlanes in No-Build Scenario

N
W E
S

0 10
Miles

Basemap Source: NCTCOG GIS, TSZ & Origin-Destination Data (August 2016)

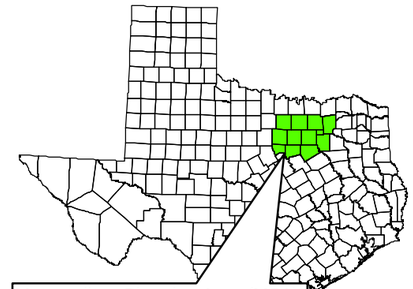

Metropolitan Planning Area (MPA): Collin, Dallas, Denton, Ellis, Hood, Hunt, Johnson, Kaufman, Parker, Rockwall, Tarrant, and Wise Counties.



Project Location Within the MPA

EXHIBIT 3
TRAFFIC SERIAL ZONES (TSZ)
&
ENVIRONMENTAL JUSTICE (EJ)
POPULATIONS -
NO-BUILD SCENARIO
MAINLANES

IH 635 FROM US 75 TO IH 30
CITIES OF DALLAS, GARLAND
AND MESQUITE,
DALLAS COUNTY, TEXAS

CSJs: 2374-01-137, 2374-01-180,
2374-01-183, 2374-02-053, & 2374-02-144

WISE
DENTON
COLLIN
PARKER
TARRANT
HUNT
ROCKWALL
HOOD
JOHNSON
DALLAS
ELLIS
KAUFMAN

N
W E
S

0 10
Miles

Basemap Source: NCTCOG GIS, TSZ &Origin-Destination Data (August 2016)

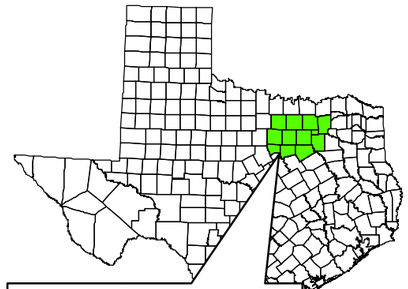

Metropolitan Planning Area (MPA): Collin, Dallas, Denton, Ellis, Hood, Hunt, Johnson, Kaufman, Parker, Rockwall, Tarrant, and Wise Counties.



Project Location Within the MPA

Legend

- Project Limits
- Highways
- TSZs
- TSZ with at least one vehicle utilizing IH 635 Express/HOV Lanes in No-Build Scenario
- TSZ with EJ population greater than 50.0%
- TSZ with EJ population greater than 50.0% with at least one vehicle utilizing IH 635 Express/HOV Lanes in No-Build Scenario

EXHIBIT 4
TRAFFIC SERIAL ZONES (TSZ) & ENVIRONMENTAL JUSTICE (EJ) POPULATIONS - NO-BUILD SCENARIO EXPRESS/HOV LANES

IH 635 FROM US 75 TO IH 30
CITIES OF DALLAS, GARLAND AND MESQUITE,
DALLAS COUNTY, TEXAS

CSJs: 2374-01-137, 2374-01-180, 2374-01-183, 2374-02-053, & 2374-02-144

WISE
DENTON
COLLIN
PARKER
TARRANT
HUNT
ROCKWALL
DALLAS
ELLIS
HOOD
JOHNSON
KAUFMAN

N
W E
S

0 10
Miles

Basemap Source: NCTCOG GIS, TSZ & Origin-Destination Data (August 2016)

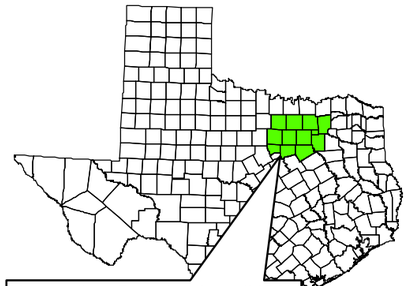

Metropolitan Planning Area (MPA): Collin, Dallas, Denton, Ellis, Hood, Hunt, Johnson, Kaufman, Parker, Rockwall, Tarrant, and Wise Counties.

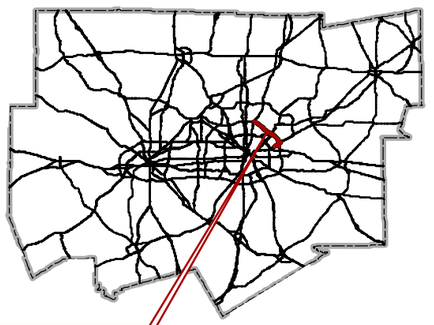

Project Location Within the MPA

Legend

- Project Limits
- Highways
- TSZs
- 1 - 5 Trips (5,095 Trips, 10% of Total Trips)
- 6 - 20 Trips (7,666 Trips, 14% of Total Trips)
- 21 - 50 Trips (10,924 Trips, 21% of Total Trips)
- 51 - 100 Trips (11,582 Trips, 22% of Total Trips)
- 101 - 492 Trips (17,096 Trips, 33% of Total Trips)
- TSZ with EJ population greater than 50.0% (26,297 Trips, 50.2% of Total Trips)

* Total Trips: 52,363

EXHIBIT 5
TRAFFIC SERIAL ZONES (TSZ)
NUMBER OF TRIPS
FOR THE BUILD SCENARIO
MAINLANES
(2040 AM PEAK)

IH 635 FROM US 75 TO IH 30
CITIES OF DALLAS, GARLAND
AND MESQUITE,
DALLAS COUNTY, TEXAS

CSJs: 2374-01-137, 2374-01-180,
2374-01-183, 2374-02-053, & 2374-02-144

WISE
DENTON
COLLIN
PARKER
TARRANT
HUNT
ROCKWALL
DALLAS
ELLIS
HOOD
JOHNSON
KAUFMAN

N
W E
S

0 10
Miles

Basemap Source: NCTCOG GIS, TSZ & Origin-Destination Data (August 2016)

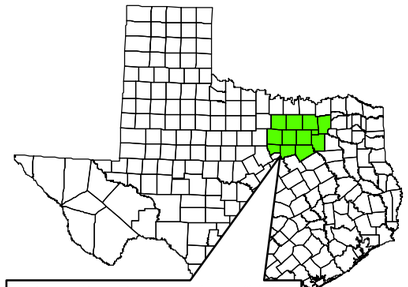

Metropolitan Planning Area (MPA): Collin, Dallas, Denton, Ellis, Hood, Hunt, Johnson, Kaufman, Parker, Rockwall, Tarrant, and Wise Counties.



Project Location Within the MPA

Legend

- Project Limits
- Highways
- TSZs
- 1 - 5 Trips (3,930 Trips, 29% of Total Trips)
- 6 - 10 Trips (946 Trips, 7% of Total Trips)
- 11 - 20 Trips (1,871 Trips, 14% of Total Trips)
- 21 - 50 Trips (3,711 Trips, 28% of Total Trips)
- 51 - 277 Trips (3,027 Trips, 22% of Total Trips)
- TSZ with EJ population greater than 50.0% (7,478 Trips, 55.5% of Total Trips)

* Total Trips: 13,485

EXHIBIT 6
TRAFFIC SERIAL ZONES (TSZ)
NUMBER OF TRIPS
FOR THE BUILD SCENARIO
TOLLED-MANAGED LANES
(2040 AM PEAK)

IH 635 FROM US 75 TO IH 30
CITIES OF DALLAS, GARLAND
AND MESQUITE,
DALLAS COUNTY, TEXAS

CSJs: 2374-01-137, 2374-01-180,
2374-01-183, 2374-02-053, & 2374-02-144

WISE
DENTON
COLLIN
PARKER
HUNT
ROCKWALL
TARRANT
DALLAS
ELLIS
HOOD
JOHNSON
KAUFMAN

N
W E
S

0 10
Miles

Basemap Source: NCTCOG GIS, TSZ & Origin-Destination Data (August 2016)

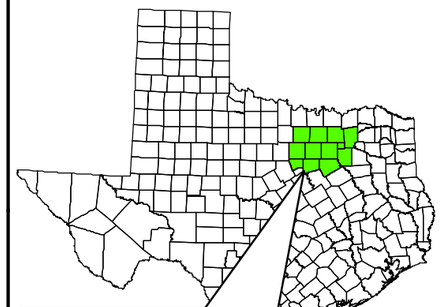

Metropolitan Planning Area (MPA): Collin, Dallas, Denton, Ellis, Hood, Hunt, Johnson, Kaufman, Parker, Rockwall, Tarrant, and Wise Counties.



Project Location Within the MPA

Legend

- Project Limits
- Highways
- TSZs
- 1 - 5 Trips (5,167 Trips, 10% of Total Trips)
- 6 - 20 Trips (7,582 Trips, 15% of Total Trips)
- 21 - 50 Trips (10,119 Trips, 20% of Total Trips)
- 51 - 100 Trips (11,448 Trips, 22% of Total Trips)
- 101 - 709 Trips (17,235 Trips, 33% of Total Trips)
- TSZ with EJ population greater than 50.0% (27,382 Trips, 53.1% of Total Trips)

* Total Trips: 51,551

EXHIBIT 7
TRAFFIC SERIAL ZONES (TSZ)
NUMBER OF TRIPS
FOR THE NO-BUILD SCENARIO
MAINLANES
(2040 AM PEAK)

IH 635 FROM US 75 TO IH 30
CITIES OF DALLAS, GARLAND
AND MESQUITE,
DALLAS COUNTY, TEXAS

CSJs: 2374-01-137, 2374-01-180,
2374-01-183, 2374-02-053, & 2374-02-144

WISE
DENTON
COLLIN
PARKER
HUNT
ROCKWALL
TARRANT
DALLAS
ELLIS
HOOD
JOHNSON
KAUFMAN

N
W E
S

0 10
Miles

Basemap Source: NCTCOG GIS, TSZ & Origin-Destination Data (August 2016)

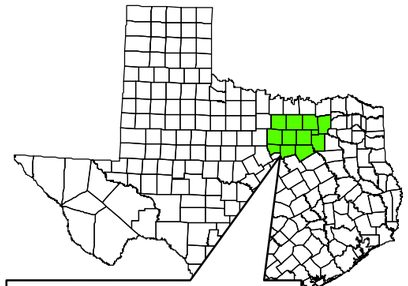

Metropolitan Planning Area (MPA): Collin, Dallas, Denton, Ellis, Hood, Hunt, Johnson, Kaufman, Parker, Rockwall, Tarrant, and Wise Counties.

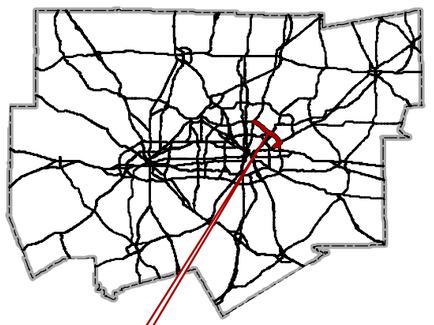

Project Location Within the MPA

Legend

- Project Limits
- Highways
- TSZs
- 1 - 5 Trips (4,389 Trips, 48% of Total Trips)
- 6 - 10 Trips (1,213 Trips, 13% of Total Trips)
- 11 - 20 Trips (1,677 Trips, 19% of Total Trips)
- 21 - 59 Trips (1,798 Trips, 20% of Total Trips)
- TSZ with EJ population greater than 50.0% (4,718 Trips, 52.0% of Total Trips)

* Total Trips: 9,077

EXHIBIT 8
TRAFFIC SERIAL ZONES (TSZ) NUMBER OF TRIPS FOR THE NO-BUILD SCENARIO EXPRESS/HOV LANES (2040 AM PEAK)

IH 635 FROM US 75 TO IH 30
CITIES OF DALLAS, GARLAND AND MESQUITE,
DALLAS COUNTY, TEXAS

CSJs: 2374-01-137, 2374-01-180, 2374-01-183, 2374-02-053, & 2374-02-144

WISE
DENTON
COLLIN
PARKER
TARRANT
HUNT
ROCKWALL
HOOD
JOHNSON
DALLAS
ELLIS
KAUFMAN

N
W E
S

0 10
Miles

Basemap Source: NCTCOG GIS, TSZ & Origin-Destination Data (August 2016)

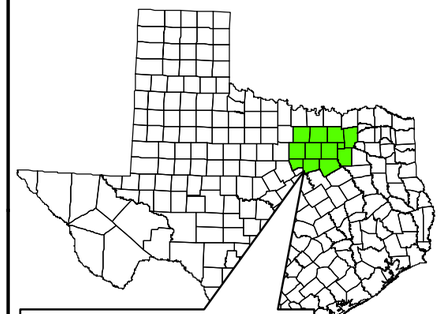

Metropolitan Planning Area (MPA): Collin, Dallas, Denton, Ellis, Hood, Hunt, Johnson, Kaufman, Parker, Rockwall, Tarrant, and Wise Counties.



Project Location Within the MPA

Legend

- Project Limits
- Highways
- TSZs
- 1 - 5 Trips (1,945 Trips, 7% of Total Trips)
- 6 - 20 Trips (2,877 Trips, 11% of Total Trips)
- 21 - 50 Trips (4,507 Trips, 17% of Total Trips)
- 51 - 100 Trips (5,954 Trips, 23% of Total Trips)
- 101 - 492 Trips (11,014 Trips, 42% of Total Trips)

* Total Trips: 26,297

EXHIBIT 9
ENVIRONMENTAL JUSTICE TRAFFIC SERIAL ZONES (EJ TSZ) NUMBER OF TRIPS FOR THE BUILD SCENARIO MAINLANES (2040 AM PEAK)

IH 635 FROM US 75 TO IH 30
CITIES OF DALLAS, GARLAND AND MESQUITE,
DALLAS COUNTY, TEXAS

CSJs: 2374-01-137, 2374-01-180, 2374-01-183, 2374-02-053, & 2374-02-144

WISE
DENTON
COLLIN
PARKER
TARRANT
HUNT
ROCKWALL
DALLAS
ELLIS
HOOD
JOHNSON
KAUFMAN

N
W E
S

0 10
Miles

Basemap Source: NCTCOG GIS, TSZ & Origin-Destination Data (August 2016)

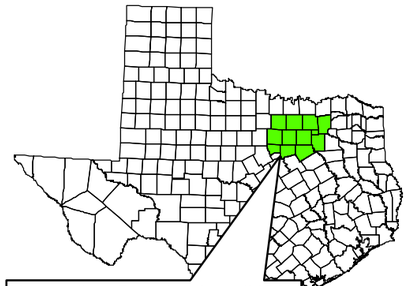

Metropolitan Planning Area (MPA): Collin, Dallas, Denton, Ellis, Hood, Hunt, Johnson, Kaufman, Parker, Rockwall, Tarrant, and Wise Counties.

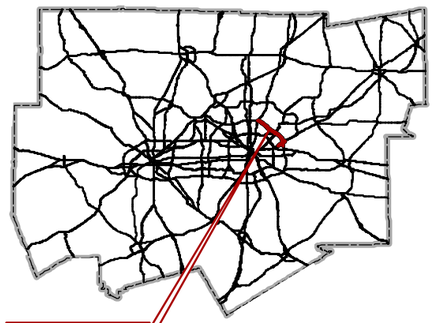

Project Location Within the MPA

Legend

- Project Limits
- Highways
- TSZs
- 1 - 5 Trips (1,654 Trips, 22% of Total Trips)
- 6 - 10 Trips (534 Trips, 7% of Total Trips)
- 11 - 20 Trips (1,254 Trips, 17% of Total Trips)
- 21 - 50 Trips (2,490 Trips, 33% of Total Trips)
- 51 - 277 Trips (1,546 Trips, 21% of Total Trips)

* Total Trips: 7,478

EXHIBIT 10
ENVIRONMENTAL JUSTICE TRAFFIC SERIAL ZONES (EJ TSZ)
NUMBER OF TRIPS
FOR THE BUILD SCENARIO
TOLLED-MANAGED LANES
(2040 AM PEAK)

IH 635 FROM US 75 TO IH 30
CITIES OF DALLAS, GARLAND
AND MESQUITE,
DALLAS COUNTY, TEXAS

CSJs: 2374-01-137, 2374-01-180,
2374-01-183, 2374-02-053, & 2374-02-144

WISE
DENTON
COLLIN
PARKER
TARRANT
HUNT
ROCKWALL
DALLAS
ELLIS
HOOD
JOHNSON
KAUFMAN

N
W E
S

0 10
Miles

Basemap Source: NCTCOG GIS, TSZ & Origin-Destination Data (August 2016)

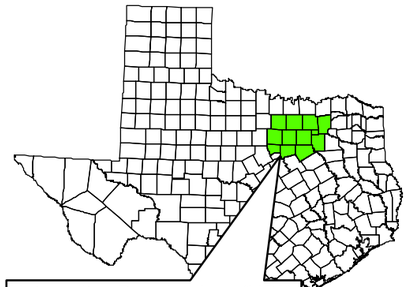

Metropolitan Planning Area (MPA): Collin, Dallas, Denton, Ellis, Hood, Hunt, Johnson, Kaufman, Parker, Rockwall, Tarrant, and Wise Counties.



Project Location Within the MPA

Legend

- Project Limits
- Highways
- TSZs
- 1 - 5 Trips (1,969 Trips, 7% of Total Trips)
- 6 - 20 Trips (2,700 Trips, 10% of Total Trips)
- 21 - 50 Trips (4,336 Trips, 16% of Total Trips)
- 51 - 100 Trips (6,519 Trips, 24% of Total Trips)
- 101 - 709 Trips (11,858 Trips, 43% of Total Trips)

* Total Trips: 27,382

EXHIBIT 11
ENVIRONMENTAL JUSTICE
TRAFFIC SERIAL ZONES (EJ TSZ)
NUMBER OF TRIPS
FOR THE NO-BUILD SCENARIO
MAINLANES
(2040 AM PEAK)

IH 635 FROM US 75 TO IH 30
CITIES OF DALLAS, GARLAND
AND MESQUITE,
DALLAS COUNTY, TEXAS

CSJs: 2374-01-137, 2374-01-180,
2374-01-183, 2374-02-053, & 2374-02-144

WISE
DENTON
COLLIN
PARKER
ROCKWALL
HUNT
TARRANT
JOHNSON
HOOD
DALLAS
ELLIS
KAUFMAN

N
W E
S

0 10
Miles

Basemap Source: NCTCOG GIS, TSZ & Origin-Destination Data (August 2016)

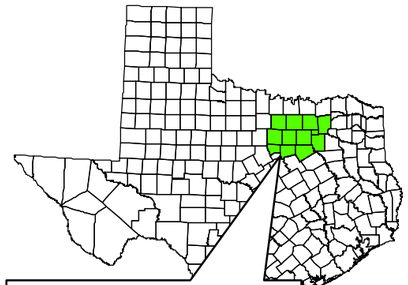

Metropolitan Planning Area (MPA): Collin, Dallas, Denton, Ellis, Hood, Hunt, Johnson, Kaufman, Parker, Rockwall, Tarrant, and Wise Counties.



Project Location Within the MPA

Legend

- Project Limits
- Highways
- TSZs
- 1 - 5 Trips (1,946 Trips, 41% of Total Trips)
- 6 - 10 Trips (700 Trips, 15% of Total Trips)
- 11 - 20 Trips (1,041 Trips, 22% of Total Trips)
- 21 - 53 Trips (1,031 Trips, 22% of Total Trips)

* Total Trips: 4,718

EXHIBIT 12
ENVIRONMENTAL JUSTICE TRAFFIC SERIAL ZONES (EJ TSZ) NUMBER OF TRIPS FOR THE NO-BUILD SCENARIO EXPRESS/HOV LANES (2040 AM PEAK)

IH 635 FROM US 75 TO IH 30
CITIES OF DALLAS, GARLAND AND MESQUITE,
DALLAS COUNTY, TEXAS

CSJs: 2374-01-137, 2374-01-180, 2374-01-183, 2374-02-053, & 2374-02-144

ID	TSZ	County	Total population	Population in which poverty status is known	Population that is below poverty line	Percentage of population that is below poverty line (%)	Total minority population	Percentage of population that is minority (%)	Black or African American total population	Percent of population that is black or African American (%)	American Indian/ Alaskan Native total population	Percent of population that is American Indian/ Alaskan Native (%)	Asian total population	Percent of population that is Asian (%)	Hawiian/ Pacific Islander total population	Percent of population that is Hawiian/ Pacific Islander (%)	Hispanic total population	Percent of population that is Hispanic (%)	Environmental Justice Status (for Regional Toll Analysis)	Number of cars and trucks in the AM peak-period traveling on the mainlanes in the Build Scenario	Number of cars in the AM peak-period traveling on the managed lanes in the Build Scenario	Number of cars and trucks in the AM peak-period traveling on the mainlanes in the No Build Scenario	Number of cars in the AM peak-period traveling on the HOV express lanes in the No Build Scenario
829	40829	Tarrant	4	3	2	66.7	2	50.0	1	25.0	0	0.0	0	0.0	0	0.0	1	25.0	Low Income	0	0	0	0
1563	2170	Denton	12	12	7	58.3	4	33.3	2	16.7	0	0.0	1	8.3	0	0.0	2	16.7	Low Income	2	1	2	1
2542	6863	Dallas	22	11	7	63.6	8	36.4	2	9.1	1	4.5	1	4.5	0	0.0	5	22.7	Low Income	2	1	2	1
507	40027	Johnson	269	268	148	55.2	133	49.4	61	22.7	0	0.0	0	0.0	0	0.0	72	26.8	Low Income	0	0	0	0
508	41178	Johnson	299	298	153	51.3	117	39.1	30	10.0	0	0.0	0	0.0	0	0.0	87	29.1	Low Income	0	0	0	0
2513	6861	Dallas	354	170	111	65.3	124	35.0	27	7.6	14	4.0	13	3.7	2	0.6	85	24.0	Low Income	2	1	2	1
1419	2125	Denton	432	403	212	52.6	176	40.7	16	3.7	4	0.9	101	23.4	0	0.0	56	13.0	Low Income	2	1	2	1
2569	6981	Dallas	553	266	174	65.4	194	35.1	43	7.8	23	4.2	20	3.6	2	0.4	132	23.9	Low Income	3	1	2	1
3897	6588	Dallas	556	131	92	70.2	252	45.3	123	22.1	0	0.0	0	0.0	0	0.0	128	23.0	Low Income	0	0	9	0
1455	2126	Denton	1,175	1,097	577	52.6	480	40.9	42	3.6	11	0.9	275	23.4	0	0.0	152	12.9	Low Income	2	1	2	1
1555	2168	Denton	1,307	1,307	774	59.2	507	38.8	161	12.3	60	4.6	191	14.6	0	0.0	95	7.3	Low Income	2	1	2	1
1506	2131	Denton	1,351	1,340	836	62.4	581	43.0	170	12.6	37	2.7	270	20.0	0	0.0	112	8.3	Low Income	2	1	2	1
3974	3462	Collin	1,423	1,178	869	73.8	578	40.6	90	6.3	0	0.0	405	28.5	9	0.6	77	5.4	Low Income	62	4	58	4
599	10329	Tarrant	1,592	1,587	804	50.7	692	43.5	106	6.7	0	0.0	144	9.0	0	0.0	442	27.8	Low Income	1	1	1	1
3689	7010	Dallas	2,055	222	165	74.3	483	23.5	174	8.5	43	2.1	109	5.3	2	0.1	208	10.1	Low Income	0	0	0	0
1571	2173	Denton	2,357	2,357	1,343	57.0	851	36.1	364	15.4	20	0.8	139	5.9	0	0.0	346	14.7	Low Income	3	1	3	1
1494	2164	Denton	4,085	995	686	68.9	2,015	49.3	605	14.8	83	2.0	651	15.9	7	0.2	720	17.6	Low Income	6	1	6	1
2922	7098	Dallas	1	1	1	100.0	1	100.0	1	100.0	0	0.0	0	0.0	0	0.0	0	0.0	Low Income & Minority	1	1	1	1
2767	7093	Dallas	1	1	1	100.0	1	100.0	1	100.0	0	0.0	0	0.0	0	0.0	0	0.0	Low Income & Minority	2	1	2	1
3864	40681	Dallas	3	3	2	66.7	3	100.0	2	66.7	0	0.0	0	0.0	0	0.0	1	33.3	Low Income & Minority	0	0	0	0
4095	8135	Dallas	5	5	3	60.0	5	100.0	2	40.0	0	0.0	0	0.0	0	0.0	3	60.0	Low Income & Minority	3	2	2	1
1747	40154	Tarrant	12	12	7	58.3	11	91.7	2	16.7	0	0.0	5	41.7	0	0.0	2	16.7	Low Income & Minority	1	1	1	1
4393	7423	Dallas	27	26	18	69.2	26	96.3	8	29.6	0	0.0	0	0.0	0	0.0	19	70.4	Low Income & Minority	10	2	8	1
3349	7979	Dallas	43	43	26	60.5	42	97.7	29	67.4	0	0.0	1	2.3	0	0.0	13	30.2	Low Income & Minority	0	0	0	0
3169	8111	Dallas	64	63	32	50.8	58	90.6	26	40.6	1	1.6	0	0.0	0	0.0	32	50.0	Low Income & Minority	0	0	0	0
3786	40275	Dallas	70	70	42	60.0	59	84.3	47	67.1	0	0.0	0	0.0	0	0.0	12	17.1	Low Income & Minority	0	0	0	0
1704	10265	Tarrant	73	24	17	70.8	49	67.1	17	23.3	1	1.4	23	31.5	0	0.0	9	12.3	Low Income & Minority	0	0	0	0
3232	7966	Dallas	86	86	54	62.8	78	90.7	7	8.1	4	4.7	0	0.0	0	0.0	71	82.6	Low Income & Minority	0	0	0	0
2851	40250	Dallas	96	96	56	58.3	90	93.8	56	58.3	5	5.2	2	2.1	2	2.1	30	31.3	Low Income & Minority	1	0	1	0
3944	8348	Dallas	102	102	60	58.8	102	100.0	79	77.5	0	0.0	1	1.0	0	0.0	26	25.5	Low Income & Minority	0	0	0	0
921	40119	Tarrant	123	121	67	55.4	105	85.4	26	21.1	0	0.0	0	0.0	0	0.0	79	64.2	Low Income & Minority	0	0	0	0
932	40764	Tarrant	130	128	71	55.5	111	85.4	27	20.8	0	0.0	0	0.0	0	0.0	84	64.6	Low Income & Minority	1	1	1	1
4708	8371	Dallas	149	149	103	69.1	127	85.2	11	7.4	1	0.7	0	0.0	0	0.0	114	76.5	Low Income & Minority	10	3	10	3
3957	40590	Dallas	169	169	88	52.1	169	100.0	46	27.2	0	0.0	0	0.0	0	0.0	123	72.8	Low Income & Minority	0	0	0	0
3894	40019	Dallas	181	181	100	55.2	148	81.8	9	5.0	0	0.0	0	0.0	0	0.0	139	76.8	Low Income & Minority	0	0	0	0
2855	7474	Dallas	181	144	80	55.6	170	93.9	121	66.9	2	1.1	5	2.8	0	0.0	43	23.8	Low Income & Minority	0	0	0	0
3170	8110	Dallas	182	182	114	62.6	164	90.1	14	7.7	9	4.9	0	0.0	0	0.0	150	82.4	Low Income & Minority	0	0	0	0
854	10607	Tarrant	182	182	94	51.6	166	91.2	50	27.5	0	0.0	7	3.8	0	0.0	110	60.4	Low Income & Minority	1	1	1	1
1020	10360	Tarrant	192	192	112	58.3	192	100.0	120	62.5	0	0.0	3	1.6	0	0.0	69	35.9	Low Income & Minority	0	0	0	0
2020	40727	Tarrant	192	192	186	96.9	190	99.0	100	52.1	0	0.0	0	0.0	0	0.0	90	46.9	Low Income & Minority	1	1	1	1
4495	7299	Dallas	227	227	143	63.0	212	93.4	134	59.0	0	0.0	5	2.2	4	1.8	74	32.6	Low Income & Minority	10	8	13	2
2130	40265	Dallas	245	243	155	63.8	217	88.6	12	4.9	0	0.0	0	0.0	0	0.0	205	83.7	Low Income & Minority	1	1	1	1
3542	7983	Dallas	250	250	146	58.4	219	87.6	151	60.4	0	0.0	0	0.0	0	0.0	67	26.8	Low Income & Minority	0	0	0	0
3380	40666	Dallas	275	275	182	66.2	275	100.0	101	36.7	0	0.0	17	6.2	0	0.0	164	59.6	Low Income & Minority	0	0	0	0
877	10059	Tarrant	283	283	198	70.0	272	96.1	186	65.7	5	1.8	5	1.8	0	0.0	86	30.4	Low Income & Minority	1	1	1	1
4807	40865	Collin	286	284	200	70.4	204	71.3	82	28.7	0	0.0	18	6.3	0	0.0	124	43.4	Low Income & Minority	2	1	2	1
1653	41025	Tarrant	287	276	167	60.5	252	87.8	39	13.6	4	1.4	137	47.7	0	0.0	27	9.4	Low Income & Minority	1	1	1	1
3958	6689	Dallas	288	288	154	53.5	271	94.1	75	26.0	8	2.8	60	20.8	0	0.0	125	43.4	Low Income & Minority	0	0	6	0
3664	7379	Dallas	302	302	173	57.3	258	85.4	188	62.3	5	1.7	22	7.3	0	0.0	59	19.5	Low Income & Minority	0	0	0	0
778	10024	Tarrant	312	279	151	54.1	165	52.9	83	26.6	11	3.5	9	2.9	0	0.0	62	19.9	Low Income & Minority	1	1	1	1
3622	8129	Dallas	318	318	170	53.5	253	79.6	253	79.6	0	0.0	0	0.0	0	0.0	0	0.0	Low Income & Minority	0	0	0	0
2853	30148	Dallas	337	267	149	55.8	315	93.5	225	66.8	3	0.9	9	2.7	0	0.0	81	24.0	Low Income & Minority	0	0	0	0
1094	10229	Tarrant	426	426	251	58.9	421	98.8	378	88.7	0	0.0	1	0.2	0	0.0	42	9.9	Low Income & Minority	1	1	1	1
924	40836	Tarrant	427	427	288	67.4	406	95.1	314	73.5	0	0.0	12	2.8	3	0.7	108	25.3	Low Income & Minority	1	1	1	1
1077	10226	Tarrant	429	423	239	56.5	407	94.9	249	58.0	18	4.2	0	0.0	0	0.0	158	36.8	Low Income & Minority	1	1	1	1
3984	6799	Dallas	449	432	242	56.0	395	88.0	237	52.8	68	15.1	0	0.0	0	0.0	153	34.1	Low Income & Minority	7	0	8	1
4280	40575	Dallas	452	452	248	54.9	439	97.1	150	33.2	1	0.2	0	0.0	0	0.0	290	64.2	Low Income & Minority	6	3	4	2
776	10189	Tarrant	479	428	232	54.2	253	52.8	128	26.7	16	3.3	14	2.9	0	0.0	95	19.8	Low Income & Minority	1	1	1	1
4384	40698	Dallas	480	480	249	51.9	396	82.5	57	11.9	2	0.4	4	0.8	0	0.0	333	69.4	Low Income & Minority	2	1	2	1
3927	7999	Dallas	521	521	292	56.0	521	100.0	521	100.0	0	0.0	0	0.0	0	0.0	0	0.0	Low Income & Minority	0	0	0	0
927	40847	Tarrant	523	519	267	51.4	473	90.4	296	56.6	0	0.0	0	0.0	0	0.0	144	27.5	Low Income & Minority	0	0	0	0
3784	30144	Dallas	573	565	295	52.2	512	89.4	9	1.6	0	0.0	6	1.0	0	0.0	503	87.8	Low Income & Minority	0	0	0	0
3724	8339	Dallas	573	558	355	63.6	554	96.7	531	92.7	10	1.7	7	1.2	0	0.0	15	2.6	Low Income & Minority	0	0	0	0
3331	40668	Dallas	586	583	316	54.2	584	99.7	360	61.4	0	0.0	35	6.0	0	0.0	224	38.2	Low Income & Minority	0	0	0	0
3624	7255	Dallas	596	596	342	57.4	508	85.2	371	62.2	10	1.7	44	7.4	0	0.0	116	19.5	Low Income & Minority	0	0	0	0
1679	41029	Tarrant	644	644	344	53.4	575	89.3	51	7.9	8	1.2	2	0.3	0	0.0	514	79.8	Low Income & Minority	0	0	1	1

ID	TSZ	County	Total population	Population in which poverty status is known	Population that is below poverty line	Percentage of population that is below poverty line (%)	Total minority population	Percentage of population that is minority (%)	Black or African American total population	Percent of population that is black or African American (%)	American Indian/ Alaskan Native total population	Percent of population that is American Indian/ Alaskan Native (%)	Asian total population	Percent of population that is Asian (%)	Hawiian/ Pacific Islander total population	Percent of population that is Hawiian/ Pacific Islander (%)	Hispanic total population	Percent of population that is Hispanic (%)	Environmental Justice Status (for Regional Toll Analysis)	Number of cars and trucks in the AM peak-period traveling on the mainlanes in the Build Scenario	Number of cars in the AM peak-period traveling on the managed lanes in the Build Scenario	Number of cars and trucks in the AM peak-period traveling on the mainlanes in the No Build Scenario	Number of cars in the AM peak-period traveling on the HOV express lanes in the No Build Scenario
4709	40558	Dallas	659	659	458	69.5	561	85.1	51	7.7	5	0.8	0	0.0	0	0.0	505	76.6	Low Income & Minority	22	7	22	6
2900	40599	Dallas	665	528	295	55.9	623	93.7	445	66.9	6	0.9	18	2.7	0	0.0	159	23.9	Low Income & Minority	0	0	0	0
878	40765	Tarrant	675	672	388	57.7	609	90.2	318	47.1	3	0.4	3	0.4	0	0.0	291	43.1	Low Income & Minority	1	1	1	1
3330	8321	Dallas	683	667	374	56.1	671	98.2	323	47.3	0	0.0	0	0.0	0	0.0	348	51.0	Low Income & Minority	0	0	0	0
4205	8137	Dallas	683	683	384	56.2	664	97.2	217	31.8	0	0.0	0	0.0	0	0.0	447	65.4	Low Income & Minority	4	3	2	2
3950	30240	Dallas	689	689	382	55.4	544	79.0	112	16.3	9	1.3	95	13.8	0	0.0	329	47.8	Low Income & Minority	0	0	2	0
3332	8218	Dallas	698	698	375	53.7	698	100.0	449	64.3	0	0.0	50	7.2	0	0.0	249	35.7	Low Income & Minority	0	0	0	0
3168	40618	Dallas	763	745	379	50.9	697	91.3	313	41.0	8	1.0	0	0.0	0	0.0	376	49.3	Low Income & Minority	0	0	0	0
3348	7978	Dallas	810	810	496	61.2	795	98.1	495	61.1	0	0.0	20	2.5	0	0.0	284	35.1	Low Income & Minority	0	0	0	0
554	40735	Tarrant	812	812	455	56.0	777	95.7	41	5.0	4	0.5	0	0.0	0	0.0	735	90.5	Low Income & Minority	1	1	1	1
860	10201	Tarrant	841	836	441	52.8	821	97.6	578	68.7	3	0.4	19	2.3	0	0.0	256	30.4	Low Income & Minority	1	1	1	1
855	10345	Tarrant	844	840	455	54.2	824	97.6	561	66.5	3	0.4	15	1.8	0	0.0	274	32.5	Low Income & Minority	1	1	1	1
4075	40517	Dallas	861	855	571	66.8	861	100.0	758	88.0	0	0.0	0	0.0	0	0.0	103	12.0	Low Income & Minority	1	0	1	1
2132	8050	Dallas	875	875	575	65.7	788	90.1	43	4.9	0	0.0	0	0.0	0	0.0	745	85.1	Low Income & Minority	1	1	1	1
4479	6499	Dallas	875	806	514	63.8	764	87.3	168	19.2	21	2.4	0	0.0	0	0.0	588	67.2	Low Income & Minority	4	2	8	1
3205	8589	Dallas	881	881	555	63.0	881	100.0	707	80.2	0	0.0	0	0.0	0	0.0	185	21.0	Low Income & Minority	1	1	1	1
708	10532	Tarrant	891	891	479	53.8	853	95.7	16	1.8	25	2.8	0	0.0	0	0.0	853	95.7	Low Income & Minority	1	1	1	1
4039	6113	Dallas	920	920	565	61.4	474	51.5	36	3.9	18	2.0	397	43.2	0	0.0	24	2.6	Low Income & Minority	12	1	10	1
1702	40020	Tarrant	943	306	223	72.9	638	67.7	216	22.9	17	1.8	294	31.2	0	0.0	119	12.6	Low Income & Minority	1	1	1	1
3995	7855	Dallas	948	948	547	57.7	948	100.0	948	100.0	0	0.0	0	0.0	0	0.0	0	0.0	Low Income & Minority	1	0	0	1
4647	41115	Ellis	973	973	534	54.9	864	88.8	364	37.4	91	9.4	0	0.0	0	0.0	518	53.2	Low Income & Minority	2	1	1	1
2782	8401	Dallas	1,000	1,000	552	55.2	975	97.5	789	78.9	0	0.0	0	0.0	0	0.0	192	19.2	Low Income & Minority	1	1	1	1
1588	2138	Denton	1,000	440	222	50.5	601	60.1	292	29.2	24	2.4	61	6.1	4	0.4	238	23.8	Low Income & Minority	2	1	2	1
625	10598	Tarrant	1,010	999	648	64.9	754	74.7	217	21.5	0	0.0	70	6.9	0	0.0	478	47.3	Low Income & Minority	1	1	1	1
3812	40723	Dallas	1,020	1,020	797	78.1	1,014	99.4	965	94.6	0	0.0	0	0.0	0	0.0	77	7.5	Low Income & Minority	0	0	0	0
4386	8145	Dallas	1,024	1,024	586	57.2	962	93.9	77	7.5	4	0.4	0	0.0	0	0.0	881	86.0	Low Income & Minority	7	3	8	2
775	10534	Tarrant	1,030	1,004	547	54.5	1,029	99.9	0	0.0	6	0.6	0	0.0	0	0.0	1,028	99.8	Low Income & Minority	1	1	1	1
1082	10081	Tarrant	1,030	1,023	563	55.0	929	90.2	145	14.1	15	1.5	0	0.0	0	0.0	784	76.1	Low Income & Minority	1	1	1	1
5286	20021	Hunt	1,036	1,036	519	50.1	560	54.1	361	34.8	19	1.8	0	0.0	0	0.0	180	17.4	Low Income & Minority	2	1	2	1
3254	8315	Dallas	1,054	1,030	578	56.1	1,036	98.3	499	47.3	0	0.0	0	0.0	0	0.0	537	50.9	Low Income & Minority	0	0	0	0
1652	10262	Tarrant	1,054	1,015	615	60.6	928	88.0	143	13.6	16	1.5	503	47.7	0	0.0	98	9.3	Low Income & Minority	1	1	1	1
919	10468	Tarrant	1,077	1,069	551	51.5	974	90.4	610	56.6	0	0.0	0	0.0	0	0.0	298	27.7	Low Income & Minority	1	1	1	1
623	10525	Tarrant	1,085	1,059	545	51.5	973	89.7	6	0.6	12	1.1	0	0.0	0	0.0	955	88.0	Low Income & Minority	1	1	1	1
4008	40518	Dallas	1,100	1,083	700	64.6	1,092	99.3	894	81.3	0	0.0	0	0.0	0	0.0	204	18.5	Low Income & Minority	1	0	0	1
4676	8155	Dallas	1,102	1,102	608	55.2	959	87.0	199	18.1	0	0.0	0	0.0	0	0.0	795	72.1	Low Income & Minority	76	27	73	21
839	40769	Tarrant	1,105	1,097	930	84.8	875	79.2	555	50.2	45	4.1	0	0.0	0	0.0	299	27.1	Low Income & Minority	1	1	1	1
4387	8245	Dallas	1,135	1,135	649	57.2	1,066	93.9	85	7.5	5	0.4	0	0.0	0	0.0	976	86.0	Low Income & Minority	8	3	9	2
4403	7297	Dallas	1,138	994	603	60.7	870	76.4	718	63.1	0	0.0	83	7.3	2	0.2	100	8.8	Low Income & Minority	35	12	34	6
1101	10368	Tarrant	1,170	1,133	609	53.8	1,132	96.8	1,004	85.8	37	3.2	0	0.0	0	0.0	125	10.7	Low Income & Minority	1	1	1	1
3095	8309	Dallas	1,175	1,113	953	85.6	1,175	100.0	120	10.2	0	0.0	10	0.9	0	0.0	1,055	89.8	Low Income & Minority	1	1	1	1
1141	10085	Tarrant	1,200	1,200	742	61.8	1,069	89.1	260	21.7	0	0.0	0	0.0	0	0.0	809	67.4	Low Income & Minority	1	1	1	1
4073	7859	Dallas	1,238	1,238	825	66.6	1,234	99.7	542	43.8	0	0.0	0	0.0	0	0.0	692	55.9	Low Income & Minority	1	1	1	4
2939	7099	Dallas	1,255	1,255	895	71.3	1,231	98.1	12	1.0	0	0.0	0	0.0	0	0.0	1,219	97.1	Low Income & Minority	1	1	1	1
2854	7473	Dallas	1,263	1,263	736	58.3	1,186	93.9	736	58.3	66	5.2	32	2.5	22	1.7	390	30.9	Low Income & Minority	0	0	0	0
925	10350	Tarrant	1,378	1,378	930	67.5	1,311	95.1	1,015	73.7	0	0.0	38	2.8	11	0.8	348	25.3	Low Income & Minority	1	1	1	1
3758	41138	Dallas	1,426	1,426	839	58.8	1,255	88.0	276	19.4	10	0.7	167	11.7	0	0.0	802	56.2	Low Income & Minority	0	0	0	0
2846	7946	Dallas	1,453	1,453	909	62.6	1,355	93.3	98	6.7	3	0.2	0	0.0	0	0.0	1,254	86.3	Low Income & Minority	1	1	1	1
862	9858	Tarrant	1,472	1,463	1,305	89.2	1,151	78.2	794	53.9	70	4.8	0	0.0	0	0.0	323	21.9	Low Income & Minority	1	1	1	1
1017	10472	Tarrant	1,493	1,493	816	54.7	1,387	92.9	243	16.3	0	0.0	0	0.0	0	0.0	1,144	76.6	Low Income & Minority	1	1	1	1
4263	8140	Dallas	1,529	1,529	792	51.8	1,424	93.1	284	18.6	0	0.0	0	0.0	0	0.0	1,141	74.6	Low Income & Minority	22	11	14	7
3959	6292	Dallas	1,532	1,532	861	56.2	1,325	86.5	201	13.1	7	0.5	33	2.2	0	0.0	1,010	65.9	Low Income & Minority	108	8	85	7
848	10344	Tarrant	1,546	1,534	835	54.4	1,546	100.0	1,052	68.0	0	0.0	0	0.0	10	0.6	513	33.2	Low Income & Minority	1	1	1	1
1649	10264	Tarrant	1,614	1,614	1,104	68.4	1,350	83.6	296	18.3	17	1.1	340	21.1	16	1.0	697	43.2	Low Income & Minority	1	1	1	1
3799	7263	Dallas	1,674	1,674	1,050	62.7	1,413	84.4	98	5.9	0	0.0	24	1.4	0	0.0	1,291	77.1	Low Income & Minority	0	0	0	0
3626	7375	Dallas	1,676	1,676	962	57.4	1,430	85.3	1,044	62.3	27	1.6	122	7.3	0	0.0	325	19.4	Low Income & Minority	0	0	0	0
1790	41022	Tarrant	1,720	1,720	1,106	64.3	1,087	63.2	388	22.6	0	0.0	13	0.8	0	0.0	686	39.9	Low Income & Minority	1	1	1	1
3820	40273	Dallas	1,759	1,759	1,055	60.0	1,728	98.2	1,534	87.2	0	0.0	0	0.0	13	0.7	182	10.3	Low Income & Minority	0	0	0	0
3966	6042	Dallas	1,853	1,849	1,138	61.5	953	51.4	73	3.9	35	1.9	796	43.0	0	0.0	49	2.6	Low Income & Minority	20	1	19	1
965	10215	Tarrant	1,897	1,760	958	54.4	1,755	92.5	539	28.4	7	0.4	0	0.0	0	0.0	1,210	63.8	Low Income & Minority	1	1	1	1
3891	8481	Dallas	1,977	1,859	973	52.3	1,917	97.0	1,828	92.5	8	0.4	0	0.0	0	0.0	97	4.9	Low Income & Minority	0	0	1	1
3094	40710	Dallas	1,988	1,988	1,119	56.3	1,764	88.7	599	30.1	0	0.0	0	0.0	0	0.0	1,165	58.6	Low Income & Minority	1	1	1	1
4174	7416	Dallas	2,055	2,055	1,340	65.2	1,732	84.3	914	44.5	0	0.0	0	0.0	0	0.0	895	43.6	Low Income & Minority	10	7	6	4
1126	40835	Tarrant	2,085	2,070	1,392	67.2	2,051	98.4	1,429	68.5	134	6.4	0	0.0	92	4.4	584	28.0	Low Income & Minority	1	1	1	1
580	40734	Tarrant	2,101	2,101	1,137	54.1	2,032	96.7	302	14.4	11	0.5	0	0.0	0	0.0	1,726	82.2	Low Income & Minority	2	1	1	1
3504	40274	Dallas	2,147	2,147	1,126	52.4	2,140	99.7	1,342	62.5	18	0.8	0	0.0	0	0.0	799	37.2	Low Income & Minority	0	0	0	0
1050	40761	Tarrant	2,163	2,155	1,114	51.7	1,950	90.2	331	15.3	21	1.0	1	0.0	0	0.0	1,618	74.8	Low Income & Minority	1	1	1	1

ID	TSZ	County	Total population	Population in which poverty status is known	Population that is below poverty line	Percentage of population that is below poverty line (%)	Total minority population	Percentage of population that is minority (%)	Black or African American total population	Percent of population that is black or African American (%)	American Indian/ Alaskan Native total population	Percent of population that is American Indian/ Alaskan Native (%)	Asian total population	Percent of population that is Asian (%)	Hawiian/ Pacific Islander total population	Percent of population that is Hawiian/ Pacific Islander (%)	Hispanic total population	Percent of population that is Hispanic (%)	Environmental Justice Status (for Regional Toll Analysis)	Number of cars and trucks in the AM peak-period traveling on the mainlanes in the Build Scenario	Number of cars in the AM peak-period traveling on the managed lanes in the Build Scenario	Number of cars and trucks in the AM peak-period traveling on the mainlanes in the No Build Scenario	Number of cars in the AM peak-period traveling on the HOV express lanes in the No Build Scenario
3741	30143	Dallas	2,170	2,144	1,098	51.2	1,943	89.5	31	1.4	0	0.0	20	0.9	0	0.0	1,912	88.1	Low Income & Minority	0	0	0	0
1920	10283	Tarrant	2,193	2,193	1,121	51.1	1,267	57.8	67	3.1	32	1.5	42	1.9	45	2.1	1,093	49.8	Low Income & Minority	1	1	1	1
3250	8679	Dallas	2,212	2,098	1,079	51.4	1,851	83.7	1,525	68.9	4	0.2	0	0.0	0	0.0	321	14.5	Low Income & Minority	2	1	2	1
1018	40852	Tarrant	2,370	2,370	1,225	51.7	2,327	98.2	988	41.7	97	4.1	0	0.0	0	0.0	1,339	56.5	Low Income & Minority	1	1	1	1
4310	8243	Dallas	2,541	2,541	1,679	66.1	2,488	97.9	2,255	88.7	31	1.2	0	0.0	0	0.0	243	9.6	Low Income & Minority	32	15	36	10
2856	40598	Dallas	2,879	2,879	1,677	58.2	2,705	94.0	1,679	58.3	152	5.3	73	2.5	50	1.7	889	30.9	Low Income & Minority	0	0	0	0
1885	10410	Tarrant	2,916	2,916	1,461	50.1	2,455	84.2	571	19.6	0	0.0	143	4.9	0	0.0	1,793	61.5	Low Income & Minority	1	1	1	1
1461	2163	Denton	3,079	2,227	1,143	51.3	1,892	61.4	330	10.7	44	1.4	419	13.6	1	0.0	1,123	36.5	Low Income & Minority	2	1	2	1
4203	40233	Dallas	3,088	3,088	1,621	52.5	3,059	99.1	1,763	57.1	0	0.0	0	0.0	0	0.0	1,296	42.0	Low Income & Minority	19	11	12	8
3948	6797	Dallas	3,646	3,605	1,859	51.6	3,006	82.4	1,000	27.4	111	3.0	312	8.6	0	0.0	1,677	46.0	Low Income & Minority	1	0	2	0
3905	30241	Dallas	3,714	3,714	2,145	57.8	3,218	86.6	654	17.6	62	1.7	588	15.8	0	0.0	1,907	51.3	Low Income & Minority	0	0	4	0
850	40907	Tarrant	3,820	3,820	2,031	53.2	3,621	94.8	1,430	37.4	0	0.0	109	2.9	0	0.0	2,081	54.5	Low Income & Minority	1	1	1	1
3805	40282	Dallas	1	1	0	0.0	1	100.0	0	0.0	0	0.0	0	0.0	0	0.0	0	0.0	Minority	0	0	0	0
4976	6945	Dallas	1	1	0	0.0	1	100.0	0	0.0	0	0.0	0	0.0	0	0.0	0	0.0	Minority	0	0	0	0
322	40817	Tarrant	1	1	0	0.0	1	100.0	0	0.0	0	0.0	0	0.0	0	0.0	1	100.0	Minority	0	0	0	0
770	40750	Tarrant	1	1	0	0.0	1	100.0	0	0.0	0	0.0	0	0.0	0	0.0	1	100.0	Minority	0	0	0	0
2914	8853	Dallas	1	1	0	0.0	1	100.0	0	0.0	0	0.0	0	0.0	0	0.0	1	100.0	Minority	1	0	0	0
4724	6320	Dallas	1	1	0	0.0	1	100.0	0	0.0	0	0.0	0	0.0	0	0.0	0	0.0	Minority	2	0	1	0
4432	3432	Collin	1	1	0	0.0	1	100.0	0	0.0	0	0.0	0	0.0	0	0.0	0	0.0	Minority	2	0	2	0
2777	8521	Dallas	1	1	0	0.0	1	100.0	1	100.0	0	0.0	0	0.0	0	0.0	0	0.0	Minority	1	1	1	1
1882	10573	Tarrant	1	1	0	0.0	1	100.0	1	100.0	0	0.0	0	0.0	0	0.0	0	0.0	Minority	1	1	1	1
597	40182	Tarrant	1	1	0	0.0	1	100.0	0	0.0	0	0.0	0	0.0	0	0.0	1	100.0	Minority	2	1	2	1
2001	30252	Tarrant	1	1	0	0.0	1	100.0	1	100.0	0	0.0	0	0.0	0	0.0	0	0.0	Minority	2	1	2	1
2749	6654	Dallas	1	1	0	0.0	1	100.0	0	0.0	0	0.0	0	0.0	0	0.0	1	100.0	Minority	2	1	2	1
2680	6755	Dallas	1	1	0	0.0	1	100.0	0	0.0	0	0.0	0	0.0	0	0.0	1	100.0	Minority	2	1	2	1
2606	6752	Dallas	1	1	0	0.0	1	100.0	0	0.0	0	0.0	0	0.0	0	0.0	1	100.0	Minority	5	1	4	1
2364	6542	Dallas	1	1	0	0.0	1	100.0	0	0.0	0	0.0	0	0.0	0	0.0	0	0.0	Minority	10	1	9	1
4550	6821	Dallas	1	1	0	0.0	1	100.0	0	0.0	0	0.0	0	0.0	0	0.0	0	0.0	Minority	28	3	25	1
2991	6354	Dallas	1	1	0	0.0	1	100.0	0	0.0	0	0.0	0	0.0	0	0.0	0	0.0	Minority	43	3	37	3
3058	30077	Dallas	1	1	0	0.0	1	100.0	0	0.0	0	0.0	0	0.0	0	0.0	0	0.0	Minority	62	4	52	4
3271	6363	Dallas	1	1	0	0.0	1	100.0	0	0.0	0	0.0	0	0.0	0	0.0	1	100.0	Minority	289	22	245	23
2628	8457	Dallas	2	2	0	0.0	2	100.0	0	0.0	0	0.0	0	0.0	0	0.0	2	100.0	Minority	0	0	0	0
4610	6138	Dallas	2	2	0	0.0	2	100.0	0	0.0	0	0.0	1	50.0	0	0.0	0	0.0	Minority	0	0	1	0
2956	8584	Dallas	2	2	0	0.0	2	100.0	2	100.0	0	0.0	0	0.0	0	0.0	0	0.0	Minority	0	0	1	0
2742	8187	Dallas	2	2	0	0.0	2	100.0	0	0.0	0	0.0	0	0.0	0	0.0	2	100.0	Minority	1	1	1	1
2949	8636	Dallas	2	2	1	50.0	2	100.0	2	100.0	0	0.0	0	0.0	0	0.0	0	0.0	Minority	1	1	2	1
2371	2332	Denton	2	2	0	0.0	2	100.0	0	0.0	0	0.0	0	0.0	0	0.0	2	100.0	Minority	2	1	2	1
4721	6411	Dallas	2	2	0	0.0	2	100.0	0	0.0	0	0.0	1	50.0	0	0.0	1	50.0	Minority	5	1	2	1
4319	7422	Dallas	2	2	0	0.0	2	100.0	1	50.0	0	0.0	0	0.0	0	0.0	1	50.0	Minority	10	2	6	1
4305	6603	Dallas	2	2	0	0.0	2	100.0	1	50.0	0	0.0	0	0.0	0	0.0	1	50.0	Minority	84	5	78	4
3157	30256	Dallas	3	0	0	0.0	2	66.7	1	33.3	0	0.0	0	0.0	0	0.0	1	33.3	Minority	0	0	0	0
1578	10626	Tarrant	3	3	0	0.0	2	66.7	1	33.3	0	0.0	0	0.0	0	0.0	1	33.3	Minority	1	1	1	1
2911	30281	Dallas	3	0	0	0.0	2	66.7	1	33.3	0	0.0	0	0.0	0	0.0	1	33.3	Minority	1	1	1	1
2523	8179	Dallas	3	3	0	0.0	3	100.0	1	33.3	0	0.0	1	33.3	0	0.0	1	33.3	Minority	1	1	1	1
2710	30072	Dallas	3	3	1	33.3	2	66.7	0	0.0	0	0.0	0	0.0	0	0.0	2	66.7	Minority	8	1	8	1
4484	40385	Dallas	3	3	1	33.3	2	66.7	0	0.0	0	0.0	0	0.0	0	0.0	2	66.7	Minority	10	1	10	1
3219	40607	Dallas	4	4	1	25.0	4	100.0	0	0.0	0	0.0	0	0.0	0	0.0	3	75.0	Minority	0	0	0	0
3411	40488	Dallas	4	0	0	0.0	3	75.0	2	50.0	0	0.0	0	0.0	0	0.0	1	25.0	Minority	0	0	0	0
3759	7840	Dallas	4	4	1	25.0	3	75.0	3	75.0	0	0.0	0	0.0	0	0.0	0	0.0	Minority	0	0	0	0
617	10700	Tarrant	4	4	1	25.0	3	75.0	1	25.0	0	0.0	0	0.0	0	0.0	2	50.0	Minority	0	0	0	0
2655	7779	Dallas	4	4	0	0.0	3	75.0	1	25.0	0	0.0	0	0.0	0	0.0	2	50.0	Minority	1	0	1	0
4090	7412	Dallas	4	4	1	25.0	3	75.0	1	25.0	0	0.0	0	0.0	0	0.0	2	50.0	Minority	1	0	1	0
2650	6984	Dallas	4	4	1	25.0	3	75.0	0	0.0	0	0.0	0	0.0	0	0.0	3	75.0	Minority	2	1	2	1
3631	7257	Dallas	5	5	0	0.0	3	60.0	0	0.0	0	0.0	0	0.0	0	0.0	2	40.0	Minority	0	0	0	0
3751	7707	Dallas	5	5	2	40.0	3	60.0	2	40.0	0	0.0	0	0.0	0	0.0	1	20.0	Minority	0	0	0	0
3876	7719	Dallas	5	5	2	40.0	4	80.0	3	60.0	0	0.0	0	0.0	0	0.0	0	0.0	Minority	0	0	0	0
4020	8006	Dallas	5	5	2	40.0	5	100.0	4	80.0	0	0.0	0	0.0	0	0.0	0	0.0	Minority	1	0	0	1
1793	10110	Tarrant	5	5	1	20.0	3	60.0	1	20.0	0	0.0	0	0.0	0	0.0	1	20.0	Minority	1	1	1	1
1880	9907	Tarrant	5	5	2	40.0	3	60.0	0	0.0	0	0.0	0	0.0	0	0.0	2	40.0	Minority	1	1	1	1
1980	9528	Tarrant	5	5	1	20.0	4	80.0	1	20.0	0	0.0	1	20.0	0	0.0	2	40.0	Minority	2	1	2	1
5022	8163	Dallas	5	5	0	0.0	3	60.0	2	40.0	0	0.0	0	0.0	0	0.0	1	20.0	Minority	4	1	4	1
2665	6651	Dallas	5	5	1	20.0	4	80.0	1	20.0	0	0.0	1	20.0	0	0.0	2	40.0	Minority	8	1	6	1
3149	30131	Dallas	6	5	2	40.0	5	83.3	0	0.0	0	0.0	0	0.0	0	0.0	5	83.3	Minority	0	0	0	0
3303	41146	Dallas	6	1	0	0.0	4	66.7	3	50.0	0	0.0	0	0.0	0	0.0	1	16.7	Minority	0	0	0	0
1389	40919	Tarrant	6	6	1	16.7	4	66.7	2	33.3	0	0.0	0	0.0	0	0.0	2	33.3	Minority	0	0	0	0
2339	40002	Dallas	6	6	1	16.7	5	83.3	0	0.0	0	0.0	0	0.0	0	0.0	5	83.3	Minority	0	0	0	0

ID	TSZ	County	Total population	Population in which poverty status is known	Population that is below poverty line	Percentage of population that is below poverty line (%)	Total minority population	Percentage of population that is minority (%)	Black or African American total population	Percent of population that is black or African American (%)	American Indian/ Alaskan Native total population	Percent of population that is American Indian/ Alaskan Native (%)	Asian total population	Percent of population that is Asian (%)	Hawiian/ Pacific Islander total population	Percent of population that is Hawiian/ Pacific Islander (%)	Hispanic total population	Percent of population that is Hispanic (%)	Environmental Justice Status (for Regional Toll Analysis)	Number of cars and trucks in the AM peak-period traveling on the mainlanes in the Build Scenario	Number of cars in the AM peak-period traveling on the managed lanes in the Build Scenario	Number of cars and trucks in the AM peak-period traveling on the mainlanes in the No Build Scenario	Number of cars in the AM peak-period traveling on the HOV express lanes in the No Build Scenario
1996	10122	Tarrant	6	5	1	20.0	4	66.7	2	33.3	0	0.0	0	0.0	0	0.0	2	33.3	Minority	0	0	0	0
2259	7319	Dallas	6	6	1	16.7	4	66.7	1	16.7	0	0.0	2	33.3	0	0.0	1	16.7	Minority	2	0	1	0
3069	30283	Dallas	6	1	0	0.0	4	66.7	3	50.0	0	0.0	0	0.0	0	0.0	1	16.7	Minority	1	1	1	1
2714	8400	Dallas	6	6	0	0.0	5	83.3	2	33.3	0	0.0	0	0.0	0	0.0	3	50.0	Minority	1	1	1	1
645	9617	Tarrant	6	6	1	16.7	5	83.3	0	0.0	0	0.0	0	0.0	0	0.0	5	83.3	Minority	2	1	1	1
2688	6443	Dallas	6	6	1	16.7	5	83.3	1	16.7	0	0.0	1	16.7	0	0.0	3	50.0	Minority	9	1	8	1
2701	6554	Dallas	6	6	1	16.7	5	83.3	1	16.7	0	0.0	1	16.7	0	0.0	3	50.0	Minority	13	1	10	1
3226	6275	Dallas	6	6	1	16.7	4	66.7	1	16.7	0	0.0	0	0.0	0	0.0	3	50.0	Minority	24	2	21	2
3700	40492	Dallas	7	7	2	28.6	4	57.1	2	28.6	0	0.0	0	0.0	0	0.0	1	14.3	Minority	0	0	0	0
4043	8352	Dallas	7	7	3	42.9	7	100.0	6	85.7	0	0.0	0	0.0	0	0.0	1	14.3	Minority	0	0	1	1
637	9554	Tarrant	7	7	2	28.6	7	100.0	0	0.0	0	0.0	0	0.0	0	0.0	6	85.7	Minority	1	1	1	1
4233	7418	Dallas	7	7	1	14.3	6	85.7	4	57.1	0	0.0	0	0.0	0	0.0	2	28.6	Minority	2	1	2	1
2122	6428	Dallas	7	7	1	14.3	5	71.4	2	28.6	1	14.3	1	14.3	0	0.0	2	28.6	Minority	5	1	4	1
559	10170	Tarrant	8	8	2	25.0	6	75.0	0	0.0	0	0.0	0	0.0	0	0.0	6	75.0	Minority	0	0	0	0
4751	17263	Ellis	8	8	3	37.5	5	62.5	1	12.5	0	0.0	0	0.0	0	0.0	4	50.0	Minority	0	0	0	1
3042	7227	Dallas	8	1	0	0.0	5	62.5	4	50.0	0	0.0	0	0.0	0	0.0	2	25.0	Minority	1	0	1	0
1949	9909	Tarrant	8	8	1	12.5	6	75.0	2	25.0	0	0.0	1	12.5	0	0.0	3	37.5	Minority	1	1	1	1
2803	6871	Dallas	8	8	2	25.0	7	87.5	0	0.0	0	0.0	0	0.0	0	0.0	7	87.5	Minority	1	1	1	1
2246	2331	Denton	8	8	3	37.5	8	100.0	0	0.0	1	12.5	0	0.0	0	0.0	8	100.0	Minority	2	1	2	1
3632	7831	Dallas	9	9	2	22.2	5	55.6	3	33.3	0	0.0	0	0.0	0	0.0	2	22.2	Minority	0	0	0	0
3681	7987	Dallas	9	9	3	33.3	8	88.9	5	55.6	0	0.0	0	0.0	0	0.0	3	33.3	Minority	0	0	0	0
2787	7472	Dallas	9	9	1	11.1	7	77.8	2	22.2	0	0.0	0	0.0	0	0.0	5	55.6	Minority	0	0	0	0
810	9842	Tarrant	9	8	2	25.0	5	55.6	1	11.1	0	0.0	0	0.0	0	0.0	4	44.4	Minority	1	0	0	0
2090	41134	Dallas	9	9	2	22.2	6	66.7	0	0.0	0	0.0	0	0.0	0	0.0	6	66.7	Minority	1	0	1	0
2893	7096	Dallas	9	9	4	44.4	8	88.9	7	77.8	2	22.2	0	0.0	0	0.0	1	11.1	Minority	1	1	1	1
2535	6016	Dallas	9	9	1	11.1	7	77.8	1	11.1	0	0.0	3	33.3	0	0.0	3	33.3	Minority	23	2	21	2
2304	40266	Dallas	10	10	1	10.0	6	60.0	4	40.0	0	0.0	1	10.0	0	0.0	1	10.0	Minority	1	1	1	1
2674	30129	Dallas	10	10	4	40.0	9	90.0	7	70.0	3	30.0	0	0.0	0	0.0	1	10.0	Minority	2	1	2	1
2793	6757	Dallas	11	11	2	18.2	8	72.7	2	18.2	0	0.0	2	18.2	0	0.0	5	45.5	Minority	1	1	1	1
3003	30282	Dallas	13	1	0	0.0	9	69.2	6	46.2	0	0.0	0	0.0	0	0.0	2	15.4	Minority	1	1	1	1
969	9419	Tarrant	13	13	1	7.7	7	53.8	1	7.7	0	0.0	1	7.7	0	0.0	5	38.5	Minority	2	1	2	1
2509	6548	Dallas	13	13	0	0.0	8	61.5	2	15.4	0	0.0	5	38.5	0	0.0	1	7.7	Minority	2	1	2	1
2356	8661	Dallas	14	14	2	14.3	11	78.6	7	50.0	1	7.1	0	0.0	0	0.0	4	28.6	Minority	1	1	1	1
1898	10772	Tarrant	14	14	1	7.1	11	78.6	8	57.1	0	0.0	1	7.1	0	0.0	3	21.4	Minority	1	1	1	1
2520	41152	Dallas	15	15	3	20.0	12	80.0	2	13.3	0	0.0	3	20.0	0	0.0	7	46.7	Minority	2	1	2	1
2598	6751	Dallas	15	15	3	20.0	12	80.0	2	13.3	0	0.0	3	20.0	0	0.0	7	46.7	Minority	2	1	2	1
333	10140	Tarrant	16	16	5	31.3	9	56.3	1	6.3	0	0.0	0	0.0	0	0.0	8	50.0	Minority	0	0	0	0
1940	17300	Ellis	16	16	3	18.8	10	62.5	0	0.0	0	0.0	1	6.3	0	0.0	9	56.3	Minority	0	0	0	0
589	41003	Tarrant	17	17	2	11.8	9	52.9	0	0.0	0	0.0	0	0.0	0	0.0	9	52.9	Minority	2	0	2	1
2645	6252	Dallas	17	16	8	50.0	15	88.2	0	0.0	0	0.0	0	0.0	0	0.0	14	82.4	Minority	7	1	6	1
2182	40333	Dallas	18	18	1	5.6	15	83.3	9	50.0	0	0.0	1	5.6	0	0.0	5	27.8	Minority	0	0	0	0
828	10046	Tarrant	18	18	9	50.0	16	88.9	12	66.7	0	0.0	0	0.0	0	0.0	4	22.2	Minority	0	0	0	0
836	9855	Tarrant	18	16	4	25.0	10	55.6	2	11.1	0	0.0	0	0.0	0	0.0	8	44.4	Minority	1	1	1	1
3730	7702	Dallas	19	19	6	31.6	10	52.6	5	26.3	0	0.0	1	5.3	0	0.0	3	15.8	Minority	0	0	0	0
3594	7827	Dallas	19	19	4	21.1	10	52.6	6	31.6	0	0.0	0	0.0	0	0.0	4	21.1	Minority	0	0	0	0
4720	6518	Dallas	19	19	7	36.8	18	94.7	3	15.8	0	0.0	1	5.3	0	0.0	14	73.7	Minority	2	1	2	1
1904	41200	Tarrant	20	20	1	5.0	16	80.0	9	45.0	0	0.0	3	15.0	0	0.0	4	20.0	Minority	0	0	0	0
4011	8432	Dallas	20	20	8	40.0	20	100.0	16	80.0	0	0.0	0	0.0	0	0.0	4	20.0	Minority	0	0	1	1
2646	7090	Dallas	20	19	9	47.4	18	90.0	15	75.0	6	30.0	0	0.0	0	0.0	3	15.0	Minority	2	1	2	1
3245	8590	Dallas	21	21	7	33.3	21	100.0	15	71.4	0	0.0	0	0.0	0	0.0	6	28.6	Minority	0	0	0	0
2673	8632	Dallas	21	21	1	4.8	19	90.5	6	28.6	0	0.0	0	0.0	0	0.0	13	61.9	Minority	0	0	0	0
2469	40312	Dallas	21	21	8	38.1	20	95.2	3	14.3	0	0.0	0	0.0	0	0.0	17	81.0	Minority	1	1	1	1
4244	6491	Dallas	21	21	5	23.8	19	90.5	12	57.1	0	0.0	0	0.0	0	0.0	7	33.3	Minority	12	1	23	1
3652	40315	Dallas	22	22	4	18.2	13	59.1	6	27.3	2	9.1	2	9.1	0	0.0	4	18.2	Minority	0	0	0	0
1703	41027	Tarrant	23	23	9	39.1	16	69.6	6	26.1	0	0.0	0	0.0	0	0.0	10	43.5	Minority	0	0	1	1
4209	30028	Dallas	23	23	2	8.7	13	56.5	4	17.4	1	4.3	6	26.1	0	0.0	3	13.0	Minority	0	0	3	0
2579	6551	Dallas	23	23	4	17.4	18	78.3	4	17.4	0	0.0	4	17.4	0	0.0	10	43.5	Minority	2	1	2	1
2634	8809	Dallas	24	24	2	8.3	22	91.7	15	62.5	1	4.2	0	0.0	0	0.0	7	29.2	Minority	1	1	1	1
4510	41154	Dallas	24	24	3	12.5	18	75.0	7	29.2	0	0.0	0	0.0	0	0.0	11	45.8	Minority	2	1	2	1
2125	8855	Dallas	25	25	0	0.0	20	80.0	7	28.0	0	0.0	1	4.0	0	0.0	12	48.0	Minority	0	0	0	0
2528	6549	Dallas	25	25	5	20.0	19	76.0	4	16.0	0	0.0	4	16.0	0	0.0	11	44.0	Minority	4	1	3	1
3503	7572	Dallas	26	26	5	19.2	16	61.5	10	38.5	2	7.7	2	7.7	0	0.0	4	15.4	Minority	0	0	0	0
4707	17255	Ellis	26	26	6	23.1	16	61.5	0	0.0	0	0.0	0	0.0	0	0.0	16	61.5	Minority	1	0	1	1
2336	7931	Dallas	27	27	8	29.6	24	88.9	2	7.4	1	3.7	0	0.0	1	3.7	21	77.8	Minority	0	0	0	0
2271	7183	Dallas	27	27	4	14.8	14	51.9	2	7.4	0	0.0	1	3.7	0	0.0	12	44.4	Minority	2	1	2	1
3981	40308	Dallas	27	19	5	26.3	17	63.0	9	33.3	0	0.0	0	0.0	0	0.0	7	25.9	Minority	2	1	2	1

ID	TSZ	County	Total population	Population in which poverty status is known	Population that is below poverty line	Percentage of population that is below poverty line (%)	Total minority population	Percentage of population that is minority (%)	Black or African American total population	Percent of population that is black or African American (%)	American Indian/ Alaskan Native total population	Percent of population that is American Indian/ Alaskan Native (%)	Asian total population	Percent of population that is Asian (%)	Hawiian/ Pacific Islander total population	Percent of population that is Hawiian/ Pacific Islander (%)	Hispanic total population	Percent of population that is Hispanic (%)	Environmental Justice Status (for Regional Toll Analysis)	Number of cars and trucks in the AM peak-period traveling on the mainlanes in the Build Scenario	Number of cars in the AM peak-period traveling on the managed lanes in the Build Scenario	Number of cars and trucks in the AM peak-period traveling on the mainlanes in the No Build Scenario	Number of cars in the AM peak-period traveling on the HOV express lanes in the No Build Scenario
4742	8372	Dallas	28	28	6	21.4	20	71.4	5	17.9	0	0.0	0	0.0	0	0.0	15	53.6	Minority	18	6	18	5
706	40751	Tarrant	30	28	6	21.4	16	53.3	4	13.3	0	0.0	0	0.0	0	0.0	13	43.3	Minority	1	0	0	0
3034	6095	Dallas	30	30	1	3.3	16	53.3	5	16.7	0	0.0	1	3.3	0	0.0	9	30.0	Minority	53	4	44	4
1795	41021	Tarrant	31	31	9	29.0	19	61.3	9	29.0	1	3.2	1	3.2	0	0.0	10	32.3	Minority	0	0	0	0
4929	40139	Dallas	31	31	3	9.7	16	51.6	7	22.6	0	0.0	3	9.7	0	0.0	6	19.4	Minority	6	1	6	1
2821	40429	Dallas	33	33	7	21.2	31	93.9	0	0.0	0	0.0	0	0.0	0	0.0	31	93.9	Minority	1	1	1	1
959	10214	Tarrant	34	33	13	39.4	32	94.1	19	55.9	0	0.0	0	0.0	0	0.0	13	38.2	Minority	0	0	0	0
3592	7826	Dallas	35	35	8	22.9	19	54.3	12	34.3	0	0.0	0	0.0	0	0.0	7	20.0	Minority	0	0	0	0
4028	7406	Dallas	35	34	7	20.6	26	74.3	10	28.6	0	0.0	1	2.9	0	0.0	16	45.7	Minority	1	0	1	0
4843	40072	Collin	35	33	10	30.3	27	77.1	12	34.3	1	2.9	1	2.9	0	0.0	13	37.1	Minority	3	1	3	1
548	9410	Tarrant	36	32	4	12.5	33	91.7	1	2.8	0	0.0	0	0.0	0	0.0	32	88.9	Minority	1	0	1	0
2858	7220	Dallas	37	37	17	45.9	33	89.2	28	75.7	10	27.0	0	0.0	0	0.0	5	13.5	Minority	1	1	1	1
3776	40232	Dallas	38	38	12	31.6	26	68.4	24	63.2	0	0.0	0	0.0	0	0.0	2	5.3	Minority	0	0	0	0
4491	7159	Dallas	38	38	9	23.7	30	78.9	4	10.5	0	0.0	0	0.0	0	0.0	26	68.4	Minority	33	15	37	4
666	40192	Tarrant	39	38	12	31.6	37	94.9	0	0.0	2	5.1	0	0.0	0	0.0	36	92.3	Minority	2	1	2	1
4835	8160	Dallas	39	39	14	35.9	28	71.8	7	17.9	0	0.0	0	0.0	0	0.0	20	51.3	Minority	32	10	31	7
4096	8433	Dallas	40	38	14	36.8	40	100.0	26	65.0	0	0.0	0	0.0	0	0.0	14	35.0	Minority	0	0	1	1
3019	7790	Dallas	42	42	11	26.2	37	88.1	3	7.1	1	2.4	0	0.0	0	0.0	33	78.6	Minority	0	0	0	0
2449	40004	Dallas	42	41	12	29.3	38	90.5	2	4.8	0	0.0	1	2.4	0	0.0	36	85.7	Minority	1	1	1	1
2689	6553	Dallas	42	42	8	19.0	32	76.2	6	14.3	0	0.0	7	16.7	0	0.0	18	42.9	Minority	4	2	11	2
4332	3427	Collin	45	43	16	37.2	35	77.8	9	20.0	0	0.0	1	2.2	0	0.0	25	55.6	Minority	2	0	2	0
4057	41208	Dallas	46	44	16	36.4	46	100.0	30	65.2	0	0.0	0	0.0	0	0.0	16	34.8	Minority	1	0	1	1
3839	7718	Dallas	47	47	16	34.0	33	70.2	30	63.8	0	0.0	0	0.0	0	0.0	3	6.4	Minority	0	0	0	0
1855	9905	Tarrant	47	47	14	29.8	38	80.9	26	55.3	0	0.0	0	0.0	0	0.0	18	38.3	Minority	1	1	1	1
1098	41190	Tarrant	47	47	14	29.8	31	66.0	0	0.0	0	0.0	6	12.8	0	0.0	24	51.1	Minority	2	1	1	1
2348	40715	Dallas	48	48	3	6.3	29	60.4	18	37.5	0	0.0	2	4.2	0	0.0	8	16.7	Minority	1	1	1	1
1893	10771	Tarrant	49	49	2	4.1	40	81.6	27	55.1	0	0.0	3	6.1	0	0.0	11	22.4	Minority	1	1	1	1
319	9595	Tarrant	49	17	2	11.8	28	57.1	10	20.4	2	4.1	1	2.0	0	0.0	16	32.7	Minority	2	1	2	1
3742	7705	Dallas	51	51	17	33.3	28	54.9	15	29.4	1	2.0	4	7.8	0	0.0	8	15.7	Minority	0	0	0	0
353	10142	Tarrant	51	51	16	31.4	37	72.5	17	33.3	0	0.0	0	0.0	0	0.0	20	39.2	Minority	0	0	0	0
312	40174	Tarrant	53	53	0	0.0	28	52.8	9	17.0	1	1.9	1	1.9	9	17.0	9	17.0	Minority	1	1	1	1
2308	40264	Dallas	54	54	9	16.7	49	90.7	9	16.7	1	1.9	2	3.7	0	0.0	38	70.4	Minority	0	0	0	0
3587	40297	Dallas	55	55	10	18.2	34	61.8	17	30.9	4	7.3	6	10.9	0	0.0	12	21.8	Minority	0	0	0	0
3312	40609	Dallas	57	53	13	24.5	46	80.7	28	49.1	0	0.0	6	10.5	0	0.0	13	22.8	Minority	0	0	0	0
5002	7913	Dallas	57	57	5	8.8	39	68.4	26	45.6	0	0.0	3	5.3	0	0.0	11	19.3	Minority	9	1	8	1
2664	7218	Dallas	58	57	26	45.6	52	89.7	43	74.1	16	27.6	0	0.0	0	0.0	8	13.8	Minority	1	1	1	1
3551	40276	Dallas	59	59	23	39.0	56	94.9	35	59.3	2	3.4	0	0.0	0	0.0	21	35.6	Minority	0	0	0	0
3670	40489	Dallas	59	59	17	28.8	32	54.2	18	30.5	0	0.0	2	3.4	0	0.0	10	16.9	Minority	0	0	0	0
3989	41156	Dallas	59	59	0	0.0	47	79.7	13	22.0	0	0.0	1	1.7	0	0.0	34	57.6	Minority	2	1	2	1
4521	6501	Dallas	60	60	13	21.7	50	83.3	18	30.0	4	6.7	3	5.0	0	0.0	32	53.3	Minority	6	1	12	1
768	40749	Tarrant	61	56	13	23.2	33	54.1	7	11.5	0	0.0	0	0.0	0	0.0	26	42.6	Minority	1	0	0	0
3263	40608	Dallas	65	65	6	9.2	52	80.0	27	41.5	0	0.0	2	3.1	1	1.5	23	35.4	Minority	0	0	0	0
4016	40268	Dallas	65	63	23	36.5	65	100.0	43	66.2	0	0.0	0	0.0	0	0.0	23	35.4	Minority	0	0	1	1
1761	41162	Denton	65	63	1	1.6	33	50.8	0	0.0	4	6.2	0	0.0	0	0.0	29	44.6	Minority	1	1	1	1
4632	6509	Dallas	65	65	28	43.1	41	63.1	20	30.8	1	1.5	1	1.5	5	7.7	14	21.5	Minority	2	1	2	1
3800	7713	Dallas	66	66	22	33.3	46	69.7	42	63.6	0	0.0	0	0.0	0	0.0	4	6.1	Minority	0	0	0	0
824	10193	Tarrant	66	66	21	31.8	64	97.0	15	22.7	0	0.0	0	0.0	0	0.0	43	65.2	Minority	1	0	0	0
1794	10112	Tarrant	70	68	8	11.8	40	57.1	21	30.0	2	2.9	3	4.3	0	0.0	19	27.1	Minority	1	1	1	1
867	40753	Tarrant	70	64	15	23.4	38	54.3	9	12.9	0	0.0	0	0.0	0	0.0	30	42.9	Minority	1	1	1	1
1053	10753	Tarrant	73	71	27	38.0	55	75.3	28	38.4	0	0.0	0	0.0	0	0.0	26	35.6	Minority	1	1	1	1
3076	6029	Dallas	73	73	4	5.5	44	60.3	27	37.0	1	1.4	1	1.4	0	0.0	15	20.5	Minority	7	1	6	1
4691	40373	Dallas	74	72	26	36.1	59	79.7	4	5.4	4	5.4	2	2.7	0	0.0	52	70.3	Minority	2	1	2	1
4980	8385	Dallas	74	74	9	12.2	46	62.2	10	13.5	2	2.7	0	0.0	0	0.0	34	45.9	Minority	17	5	17	4
3633	40294	Dallas	76	76	13	17.1	46	60.5	23	30.3	6	7.9	8	10.5	0	0.0	16	21.1	Minority	0	0	0	0
4635	7755	Dallas	76	75	11	14.7	41	53.9	1	1.3	0	0.0	2	2.6	0	0.0	38	50.0	Minority	15	2	12	1
2871	7094	Dallas	78	77	35	45.5	69	88.5	58	74.4	22	28.2	0	0.0	0	0.0	11	14.1	Minority	1	1	1	1
3002	6028	Dallas	81	81	17	21.0	52	64.2	25	30.9	0	0.0	5	6.2	0	0.0	22	27.2	Minority	20	1	18	1
2052	40653	Dallas	82	82	2	2.4	44	53.7	34	41.5	0	0.0	7	8.5	0	0.0	3	3.7	Minority	1	1	1	1
4776	40117	Collin	84	83	15	18.1	45	53.6	1	1.2	1	1.2	0	0.0	0	0.0	43	51.2	Minority	6	1	5	1
3214	6274	Dallas	85	85	19	22.4	63	74.1	16	18.8	0	0.0	0	0.0	0	0.0	46	54.1	Minority	65	4	56	5
3738	7706	Dallas	86	86	29	33.7	47	54.7	24	27.9	1	1.2	6	7.0	0	0.0	13	15.1	Minority	0	0	0	0
3610	8478	Dallas	87	86	10	11.6	86	98.9	83	95.4	2	2.3	1	1.1	0	0.0	1	1.1	Minority	0	0	0	0
1963	9660	Tarrant	88	88	6	6.8	46	52.3	12	13.6	6	6.8	7	8.0	0	0.0	23	26.1	Minority	1	1	1	1
1099	9647	Tarrant	89	89	35	39.3	70	78.7	0	0.0	0	0.0	14	15.7	0	0.0	56	62.9	Minority	2	1	2	1
1203	40029	Tarrant	90	90	35	38.9	83	92.2	56	62.2	0	0.0	0	0.0	0	0.0	27	30.0	Minority	0	0	0	0
742	30216	Tarrant	90	74	25	33.8	77	85.6	6	6.7	0	0.0	0	0.0	0	0.0	71	78.9	Minority	1	1	1	1

ID	TSZ	County	Total population	Population in which poverty status is known	Population that is below poverty line	Percentage of population that is below poverty line (%)	Total minority population	Percentage of population that is minority (%)	Black or African American total population	Percent of population that is black or African American (%)	American Indian/ Alaskan Native total population	Percent of population that is American Indian/ Alaskan Native (%)	Asian total population	Percent of population that is Asian (%)	Hawiian/ Pacific Islander total population	Percent of population that is Hawiian/ Pacific Islander (%)	Hispanic total population	Percent of population that is Hispanic (%)	Environmental Justice Status (for Regional Toll Analysis)	Number of cars and trucks in the AM peak-period traveling on the mainlanes in the Build Scenario	Number of cars in the AM peak-period traveling on the managed lanes in the Build Scenario	Number of cars and trucks in the AM peak-period traveling on the mainlanes in the No Build Scenario	Number of cars in the AM peak-period traveling on the HOV express lanes in the No Build Scenario
1625	10878	Tarrant	91	86	21	24.4	58	63.7	22	24.2	0	0.0	8	8.8	0	0.0	31	34.1	Minority	0	0	0	0
2324	40128	Denton	92	92	7	7.6	59	64.1	20	21.7	4	4.3	19	20.7	0	0.0	26	28.3	Minority	6	1	5	1
3968	40253	Dallas	93	93	9	9.7	57	61.3	15	16.1	3	3.2	0	0.0	0	0.0	38	40.9	Minority	2	0	2	1
1852	17001	Ellis	94	94	23	24.5	61	64.9	0	0.0	0	0.0	4	4.3	0	0.0	57	60.6	Minority	1	1	1	1
1977	40151	Tarrant	95	95	13	13.7	86	90.5	28	29.5	14	14.7	1	1.1	0	0.0	56	58.9	Minority	1	1	1	1
612	10781	Tarrant	95	95	10	10.5	65	68.4	45	47.4	2	2.1	2	2.1	0	0.0	17	17.9	Minority	1	1	1	1
3164	40869	Collin	95	95	41	43.2	64	67.4	0	0.0	0	0.0	0	0.0	0	0.0	64	67.4	Minority	4	1	3	1
2638	6442	Dallas	95	95	18	18.9	74	77.9	15	15.8	0	0.0	17	17.9	0	0.0	42	44.2	Minority	17	2	12	2
887	40195	Tarrant	97	97	34	35.1	69	71.1	2	2.1	6	6.2	1	1.0	0	0.0	63	64.9	Minority	1	1	1	1
4329	40118	Collin	98	93	34	36.6	76	77.6	19	19.4	0	0.0	2	2.0	0	0.0	55	56.1	Minority	2	0	2	0
3646	40317	Dallas	99	99	18	18.2	61	61.6	31	31.3	8	8.1	10	10.1	0	0.0	21	21.2	Minority	0	0	0	0
4191	42027	Ellis	99	99	14	14.1	55	55.6	8	8.1	10	10.1	0	0.0	0	0.0	45	45.5	Minority	0	0	1	1
2372	2313	Denton	101	101	1	1.0	66	65.3	9	8.9	13	12.9	18	17.8	0	0.0	23	22.8	Minority	1	0	1	0
4100	8353	Dallas	106	106	17	16.0	106	100.0	60	56.6	0	0.0	0	0.0	0	0.0	46	43.4	Minority	2	1	1	1
3806	7845	Dallas	107	105	50	47.6	85	79.4	73	68.2	1	0.9	0	0.0	0	0.0	11	10.3	Minority	0	0	0	0
2088	40321	Dallas	107	107	6	5.6	54	50.5	8	7.5	1	0.9	32	29.9	0	0.0	13	12.1	Minority	6	1	6	1
2332	2447	Denton	107	102	6	5.9	60	56.1	16	15.0	1	0.9	5	4.7	1	0.9	38	35.5	Minority	7	1	7	1
4796	40391	Dallas	108	108	8	7.4	79	73.1	20	18.5	5	4.6	29	26.9	0	0.0	24	22.2	Minority	0	0	0	1
616	9765	Tarrant	108	108	41	38.0	86	79.6	0	0.0	0	0.0	8	7.4	0	0.0	79	73.1	Minority	1	1	1	1
2186	6732	Dallas	108	108	30	27.8	84	77.8	59	54.6	3	2.8	1	0.9	0	0.0	23	21.3	Minority	2	1	2	1
4508	30047	Dallas	109	109	45	41.3	106	97.2	17	15.6	0	0.0	5	4.6	0	0.0	87	79.8	Minority	37	26	61	4
2309	8069	Dallas	110	110	31	28.2	100	90.9	32	29.1	8	7.3	0	0.0	0	0.0	68	61.8	Minority	0	0	1	1
4651	6511	Dallas	112	112	49	43.8	71	63.4	34	30.4	1	0.9	2	1.8	9	8.0	25	22.3	Minority	3	1	5	1
2973	7786	Dallas	113	113	36	31.9	107	94.7	2	1.8	0	0.0	0	0.0	0	0.0	107	94.7	Minority	0	0	0	0
3798	40491	Dallas	113	113	37	32.7	62	54.9	32	28.3	1	0.9	8	7.1	0	0.0	17	15.0	Minority	0	0	0	0
2055	40207	Dallas	114	114	4	3.5	75	65.8	39	34.2	0	0.0	11	9.6	0	0.0	24	21.1	Minority	1	1	1	1
3877	7720	Dallas	115	115	30	26.1	111	96.5	27	23.5	0	0.0	3	2.6	5	4.3	78	67.8	Minority	0	0	0	0
1413	40088	Johnson	115	115	3	2.6	59	51.3	0	0.0	0	0.0	1	0.9	0	0.0	58	50.4	Minority	1	1	1	1
4085	40589	Dallas	117	117	29	24.8	112	95.7	14	12.0	2	1.7	0	0.0	0	0.0	97	82.9	Minority	2	1	1	1
777	10461	Tarrant	122	122	45	36.9	121	99.2	0	0.0	0	0.0	0	0.0	0	0.0	121	99.2	Minority	1	1	1	1
3840	7995	Dallas	124	124	45	36.3	123	99.2	123	99.2	0	0.0	0	0.0	0	0.0	0	0.0	Minority	0	0	0	0
3702	7699	Dallas	127	127	42	33.1	70	55.1	36	28.3	2	1.6	9	7.1	0	0.0	19	15.0	Minority	0	0	0	0
4003	40254	Dallas	127	93	25	26.9	80	63.0	44	34.6	2	1.6	0	0.0	0	0.0	34	26.8	Minority	1	1	1	1
3060	30133	Dallas	133	133	35	26.3	110	82.7	9	6.8	5	3.8	34	25.6	0	0.0	66	49.6	Minority	0	0	0	0
2873	7221	Dallas	133	131	59	45.0	119	89.5	99	74.4	37	27.8	0	0.0	0	0.0	19	14.3	Minority	1	1	1	1
4628	6508	Dallas	133	133	58	43.6	84	63.2	40	30.1	1	0.8	3	2.3	10	7.5	29	21.8	Minority	2	1	2	1
2135	8169	Dallas	135	135	34	25.2	84	62.2	34	25.2	2	1.5	0	0.0	0	0.0	50	37.0	Minority	0	0	0	0
1122	40951	Tarrant	136	136	12	8.8	112	82.4	56	41.2	0	0.0	0	0.0	0	0.0	56	41.2	Minority	1	1	1	1
2481	40238	Dallas	140	140	14	10.0	114	81.4	12	8.6	4	2.9	93	66.4	0	0.0	9	6.4	Minority	17	1	15	2
3153	40606	Dallas	141	141	37	26.2	123	87.2	9	6.4	3	2.1	0	0.0	0	0.0	111	78.7	Minority	0	0	0	0
3265	8116	Dallas	141	140	20	14.3	132	93.6	0	0.0	0	0.0	0	0.0	0	0.0	132	93.6	Minority	0	0	0	0
4701	3047	Collin	146	141	65	46.1	75	51.4	36	24.7	0	0.0	2	1.4	0	0.0	37	25.3	Minority	4	1	3	1
4155	40702	Dallas	147	147	16	10.9	110	74.8	45	30.6	0	0.0	0	0.0	0	0.0	70	47.6	Minority	2	1	2	1
3678	7693	Dallas	150	150	27	18.0	92	61.3	46	30.7	12	8.0	15	10.0	0	0.0	32	21.3	Minority	0	0	0	0
2023	40725	Tarrant	155	155	35	22.6	131	84.5	58	37.4	2	1.3	13	8.4	0	0.0	61	39.4	Minority	1	0	1	1
1950	9908	Tarrant	155	155	11	7.1	83	53.5	23	14.8	11	7.1	13	8.4	0	0.0	43	27.7	Minority	1	1	1	1
1179	40915	Tarrant	155	155	53	34.2	92	59.4	58	37.4	0	0.0	0	0.0	0	0.0	34	21.9	Minority	1	1	1	1
2678	7468	Dallas	156	156	16	10.3	144	92.3	2	1.3	19	12.2	0	0.0	0	0.0	144	92.3	Minority	1	1	1	1
529	40733	Tarrant	156	136	16	11.8	144	92.3	4	2.6	0	0.0	1	0.6	0	0.0	139	89.1	Minority	2	1	2	1
2126	8267	Dallas	159	159	40	25.2	99	62.3	40	25.2	2	1.3	0	0.0	0	0.0	59	37.1	Minority	1	1	1	1
4808	40234	Dallas	159	159	35	22.0	116	73.0	30	18.9	0	0.0	0	0.0	0	0.0	88	55.3	Minority	39	13	38	11
3489	8477	Dallas	160	158	18	11.4	158	98.8	153	95.6	4	2.5	2	1.3	0	0.0	1	0.6	Minority	0	0	0	0
1083	40166	Tarrant	160	159	70	44.0	139	86.9	35	21.9	1	0.6	1	0.6	0	0.0	103	64.4	Minority	1	1	1	1
2574	40419	Dallas	161	161	58	36.0	138	85.7	9	5.6	0	0.0	4	2.5	0	0.0	125	77.6	Minority	2	1	2	1
4596	40372	Dallas	161	161	70	43.5	102	63.4	49	30.4	2	1.2	4	2.5	12	7.5	36	22.4	Minority	2	1	3	1
4078	6296	Dallas	164	164	13	7.9	127	77.4	62	37.8	5	3.0	54	32.9	0	0.0	6	3.7	Minority	11	1	9	1
827	40830	Tarrant	165	164	82	50.0	149	90.3	113	68.5	0	0.0	0	0.0	0	0.0	36	21.8	Minority	0	0	0	0
2016	9663	Tarrant	165	165	11	6.7	85	51.5	23	13.9	12	7.3	14	8.5	0	0.0	44	26.7	Minority	1	0	1	1
3154	7794	Dallas	167	167	44	26.3	146	87.4	10	6.0	4	2.4	0	0.0	0	0.0	132	79.0	Minority	0	0	0	0
3248	8643	Dallas	170	170	78	45.9	162	95.3	2	1.2	0	0.0	0	0.0	0	0.0	159	93.5	Minority	2	0	2	1
990	41207	Tarrant	173	172	54	31.4	97	56.1	17	9.8	0	0.0	2	1.2	0	0.0	86	49.7	Minority	1	1	1	1
785	10191	Tarrant	176	175	52	29.7	146	83.0	21	11.9	1	0.6	6	3.4	0	0.0	122	69.3	Minority	1	1	1	1
316	40931	Tarrant	180	64	9	14.1	105	58.3	36	20.0	6	3.3	5	2.8	1	0.6	61	33.9	Minority	1	1	1	1
2975	7479	Dallas	181	181	34	18.8	167	92.3	76	42.0	0	0.0	0	0.0	0	0.0	91	50.3	Minority	0	0	0	0
901	10349	Tarrant	181	181	82	45.3	181	100.0	119	65.7	0	0.0	0	0.0	0	0.0	61	33.7	Minority	1	1	1	1
3832	40690	Dallas	181	181	0	0.0	144	79.6	40	22.1	0	0.0	2	1.1	0	0.0	104	57.5	Minority	2	1	2	1

ID	TSZ	County	Total population	Population in which poverty status is known	Population that is below poverty line	Percentage of population that is below poverty line (%)	Total minority population	Percentage of population that is minority (%)	Black or African American total population	Percent of population that is black or African American (%)	American Indian/ Alaskan Native total population	Percent of population that is American Indian/ Alaskan Native (%)	Asian total population	Percent of population that is Asian (%)	Hawiian/ Pacific Islander total population	Percent of population that is Hawiian/ Pacific Islander (%)	Hispanic total population	Percent of population that is Hispanic (%)	Environmental Justice Status (for Regional Toll Analysis)	Number of cars and trucks in the AM peak-period traveling on the mainlanes in the Build Scenario	Number of cars in the AM peak-period traveling on the managed lanes in the Build Scenario	Number of cars and trucks in the AM peak-period traveling on the mainlanes in the No Build Scenario	Number of cars in the AM peak-period traveling on the HOV express lanes in the No Build Scenario
2169	2444	Denton	181	181	0	0.0	180	99.4	24	13.3	0	0.0	0	0.0	0	0.0	156	86.2	Minority	4	1	3	1
2096	7177	Dallas	182	182	6	3.3	110	60.4	19	10.4	0	0.0	0	0.0	0	0.0	91	50.0	Minority	2	1	2	1
4788	17268	Ellis	183	183	71	38.8	102	55.7	14	7.7	0	0.0	0	0.0	0	0.0	87	47.5	Minority	2	1	2	1
1873	2071	Denton	185	185	9	4.9	98	53.0	0	0.0	15	8.1	0	0.0	0	0.0	83	44.9	Minority	2	1	2	1
4483	17110	Ellis	188	187	23	12.3	96	51.1	12	6.4	9	4.8	1	0.5	0	0.0	81	43.1	Minority	2	1	1	1
3683	40709	Dallas	189	189	13	6.9	158	83.6	111	58.7	1	0.5	0	0.0	0	0.0	47	24.9	Minority	2	0	1	1
4159	7414	Dallas	190	182	23	12.6	143	75.3	97	51.1	3	1.6	0	0.0	0	0.0	44	23.2	Minority	2	1	2	1
2746	6756	Dallas	191	191	35	18.3	148	77.5	29	15.2	1	0.5	34	17.8	0	0.0	84	44.0	Minority	4	2	2	2
3937	7851	Dallas	192	180	52	28.9	185	96.4	185	96.4	0	0.0	0	0.0	0	0.0	0	0.0	Minority	0	0	0	0
1078	10477	Tarrant	192	182	45	24.7	181	94.3	71	37.0	0	0.0	0	0.0	0	0.0	123	64.1	Minority	1	1	1	1
3902	40514	Dallas	194	194	35	18.0	185	95.4	107	55.2	3	1.5	0	0.0	0	0.0	87	44.8	Minority	0	0	0	0
4101	30057	Dallas	196	196	47	24.0	125	63.8	44	22.4	1	0.5	20	10.2	0	0.0	60	30.6	Minority	130	0	174	0
3880	7848	Dallas	198	198	61	30.8	189	95.5	173	87.4	0	0.0	0	0.0	0	0.0	16	8.1	Minority	0	0	0	0
415	10320	Tarrant	198	198	48	24.2	142	71.7	127	64.1	0	0.0	2	1.0	0	0.0	13	6.6	Minority	0	0	0	0
4408	8548	Dallas	198	192	36	18.8	153	77.3	53	26.8	1	0.5	0	0.0	0	0.0	100	50.5	Minority	5	1	4	1
2257	7928	Dallas	199	199	26	13.1	192	96.5	5	2.5	0	0.0	0	0.0	0	0.0	187	94.0	Minority	1	1	1	1
4876	7901	Dallas	199	199	57	28.6	103	51.8	29	14.6	0	0.0	0	0.0	0	0.0	74	37.2	Minority	9	2	8	2
4683	6514	Dallas	200	194	69	35.6	159	79.5	12	6.0	11	5.5	5	2.5	0	0.0	139	69.5	Minority	2	1	3	1
988	10355	Tarrant	201	195	80	41.0	193	96.0	114	56.7	0	0.0	0	0.0	0	0.0	80	39.8	Minority	1	1	1	1
4562	40703	Dallas	201	201	22	10.9	150	74.6	61	30.3	0	0.0	0	0.0	0	0.0	96	47.8	Minority	5	1	3	1
4284	3426	Collin	204	195	77	39.5	165	80.9	28	13.7	0	0.0	3	1.5	0	0.0	135	66.2	Minority	3	0	3	0
4451	3315	Collin	209	209	7	3.3	125	59.8	25	12.0	0	0.0	63	30.1	0	0.0	44	21.1	Minority	1	0	1	0
857	10055	Tarrant	209	209	104	49.8	192	91.9	146	69.9	0	0.0	0	0.0	0	0.0	46	22.0	Minority	1	1	1	1
4168	40309	Dallas	210	199	53	26.6	178	84.8	63	30.0	4	1.9	0	0.0	4	1.9	116	55.2	Minority	2	1	2	1
2219	6952	Dallas	213	213	0	0.0	112	52.6	54	25.4	0	0.0	0	0.0	0	0.0	58	27.2	Minority	2	1	2	1
2837	8634	Dallas	214	214	11	5.1	152	71.0	122	57.0	0	0.0	7	3.3	0	0.0	23	10.7	Minority	1	1	1	1
2260	40591	Dallas	215	200	47	23.5	170	79.1	4	1.9	1	0.5	0	0.0	0	0.0	165	76.7	Minority	1	1	1	1
4649	6510	Dallas	216	210	77	36.7	167	77.3	19	8.8	10	4.6	5	2.3	2	0.9	136	63.0	Minority	2	1	2	1
4932	8450	Dallas	216	216	25	11.6	135	62.5	30	13.9	5	2.3	1	0.5	0	0.0	99	45.8	Minority	18	6	17	5
3415	40452	Dallas	218	218	40	18.3	136	62.4	84	38.5	15	6.9	18	8.3	0	0.0	30	13.8	Minority	0	0	0	0
2554	8832	Dallas	218	218	8	3.7	195	89.4	142	65.1	0	0.0	6	2.8	0	0.0	47	21.6	Minority	1	1	1	1
5160	47034	Kaufman	219	209	52	24.9	189	86.3	50	22.8	0	0.0	0	0.0	0	0.0	139	63.5	Minority	4	1	3	1
4781	17266	Ellis	220	220	85	38.6	123	55.9	17	7.7	0	0.0	0	0.0	0	0.0	105	47.7	Minority	1	1	1	1
2564	40062	Dallas	220	201	41	20.4	135	61.4	14	6.4	0	0.0	26	11.8	0	0.0	105	47.7	Minority	5	1	5	1
2733	8834	Dallas	222	222	19	8.6	168	75.7	125	56.3	1	0.5	2	0.9	0	0.0	41	18.5	Minority	1	1	1	1
3413	40300	Dallas	223	223	41	18.4	139	62.3	87	39.0	15	6.7	19	8.5	0	0.0	31	13.9	Minority	0	0	0	0
1735	9144	Tarrant	223	223	81	36.3	157	70.4	13	5.8	2	0.9	0	0.0	0	0.0	142	63.7	Minority	2	1	2	1
1575	40983	Tarrant	224	204	8	3.9	145	64.7	53	23.7	0	0.0	46	20.5	0	0.0	46	20.5	Minority	2	1	2	1
1835	9904	Tarrant	225	220	26	11.8	129	57.3	67	29.8	7	3.1	9	4.0	0	0.0	60	26.7	Minority	1	1	1	1
2604	40643	Dallas	226	224	35	15.6	166	73.5	82	36.3	1	0.4	0	0.0	0	0.0	85	37.6	Minority	1	1	1	1
943	40834	Tarrant	227	223	87	39.0	161	70.9	61	26.9	0	0.0	0	0.0	0	0.0	100	44.1	Minority	1	1	1	1
4703	7052	Dallas	227	227	56	24.7	155	68.3	105	46.3	5	2.2	8	3.5	0	0.0	40	17.6	Minority	61	20	60	7
3887	3129	Collin	230	230	12	5.2	119	51.7	92	40.0	0	0.0	27	11.7	0	0.0	0	0.0	Minority	4	1	3	1
1477	16148	Johnson	231	133	16	12.0	145	62.8	35	15.2	11	4.8	35	15.2	0	0.0	67	29.0	Minority	1	1	1	1
4765	17265	Ellis	232	232	90	38.8	130	56.0	18	7.8	0	0.0	0	0.0	0	0.0	111	47.8	Minority	1	1	1	1
2945	8583	Dallas	233	233	15	6.4	232	99.6	232	99.6	0	0.0	0	0.0	0	0.0	0	0.0	Minority	1	1	1	1
5229	20028	Hunt	235	235	86	36.6	200	85.1	74	31.5	0	0.0	0	0.0	0	0.0	126	53.6	Minority	2	1	1	1
1633	40994	Tarrant	236	236	79	33.5	156	66.1	14	5.9	2	0.8	1	0.4	0	0.0	139	58.9	Minority	4	1	4	1
964	40948	Tarrant	237	235	21	8.9	194	81.9	148	62.4	2	0.8	2	0.8	0	0.0	44	18.6	Minority	0	0	1	1
2885	7095	Dallas	241	237	107	45.1	215	89.2	180	74.7	68	28.2	0	0.0	0	0.0	34	14.1	Minority	1	1	1	1
2552	8285	Dallas	244	244	9	3.7	200	82.0	89	36.5	0	0.0	43	17.6	0	0.0	69	28.3	Minority	1	1	1	1
3987	8005	Dallas	245	245	106	43.3	232	94.7	85	34.7	0	0.0	0	0.0	0	0.0	147	60.0	Minority	0	0	0	1
1875	40878	Denton	245	245	12	4.9	130	53.1	0	0.0	19	7.8	0	0.0	0	0.0	110	44.9	Minority	2	1	2	1
3771	40494	Dallas	246	246	82	33.3	135	54.9	70	28.5	3	1.2	18	7.3	0	0.0	37	15.0	Minority	0	0	0	0
3630	7830	Dallas	246	246	56	22.8	132	53.7	84	34.1	0	0.0	0	0.0	2	0.8	46	18.7	Minority	0	0	0	0
952	40155	Tarrant	246	242	81	33.5	163	66.3	71	28.9	0	0.0	0	0.0	0	0.0	92	37.4	Minority	1	1	1	1
2105	7917	Dallas	247	247	64	25.9	197	79.8	4	1.6	9	3.6	0	0.0	0	0.0	186	75.3	Minority	1	1	1	1
3270	41128	Dallas	248	248	16	6.5	206	83.1	145	58.5	2	0.8	0	0.0	0	0.0	61	24.6	Minority	1	0	1	0
2910	7224	Dallas	249	244	110	45.1	221	88.8	185	74.3	70	28.1	0	0.0	0	0.0	35	14.1	Minority	1	1	1	1
3667	40675	Dallas	250	250	10	4.0	250	100.0	87	34.8	0	0.0	0	0.0	0	0.0	250	100.0	Minority	0	0	0	0
2573	7331	Dallas	254	254	38	15.0	142	55.9	4	1.6	0	0.0	12	4.7	0	0.0	126	49.6	Minority	2	1	1	1
2447	6434	Dallas	254	254	9	3.5	150	59.1	19	7.5	3	1.2	105	41.3	0	0.0	21	8.3	Minority	24	2	22	2
3098	8409	Dallas	258	218	74	33.9	225	87.2	205	79.5	2	0.8	2	0.8	0	0.0	17	6.6	Minority	0	0	1	0
4079	6694	Dallas	260	260	39	15.0	149	57.3	136	52.3	5	1.9	8	3.1	0	0.0	0	0.0	Minority	83	17	134	16
4710	41089	Ellis	262	262	36	13.7	222	84.7	92	35.1	0	0.0	0	0.0	0	0.0	130	49.6	Minority	1	1	1	1
856	40831	Tarrant	263	263	130	49.4	240	91.3	183	69.6	0	0.0	0	0.0	0	0.0	57	21.7	Minority	1	1	1	1

ID	TSZ	County	Total population	Population in which poverty status is known	Population that is below poverty line	Percentage of population that is below poverty line (%)	Total minority population	Percentage of population that is minority (%)	Black or African American total population	Percent of population that is black or African American (%)	American Indian/ Alaskan Native total population	Percent of population that is American Indian/ Alaskan Native (%)	Asian total population	Percent of population that is Asian (%)	Hawiian/ Pacific Islander total population	Percent of population that is Hawiian/ Pacific Islander (%)	Hispanic total population	Percent of population that is Hispanic (%)	Environmental Justice Status (for Regional Toll Analysis)	Number of cars and trucks in the AM peak-period traveling on the mainlanes in the Build Scenario	Number of cars in the AM peak-period traveling on the managed lanes in the Build Scenario	Number of cars and trucks in the AM peak-period traveling on the mainlanes in the No Build Scenario	Number of cars in the AM peak-period traveling on the HOV express lanes in the No Build Scenario
840	40162	Tarrant	263	263	30	11.4	145	55.1	113	43.0	2	0.8	8	3.0	0	0.0	28	10.6	Minority	1	1	1	1
4947	6329	Dallas	263	263	37	14.1	140	53.2	55	20.9	7	2.7	20	7.6	0	0.0	59	22.4	Minority	2	1	1	1
997	10357	Tarrant	264	263	76	28.9	249	94.3	181	68.6	11	4.2	0	0.0	0	0.0	67	25.4	Minority	0	0	0	0
2269	7182	Dallas	266	266	67	25.2	165	62.0	53	19.9	4	1.5	0	0.0	0	0.0	101	38.0	Minority	2	1	2	1
4515	6500	Dallas	266	266	55	20.7	157	59.0	28	10.5	31	11.7	13	4.9	0	0.0	100	37.6	Minority	6	1	12	1
809	9697	Tarrant	268	246	56	22.8	144	53.7	31	11.6	2	0.7	0	0.0	0	0.0	116	43.3	Minority	1	1	1	1
2581	7088	Dallas	268	268	97	36.2	230	85.8	15	5.6	0	0.0	7	2.6	0	0.0	208	77.6	Minority	2	1	2	1
1987	9529	Tarrant	271	271	18	6.6	141	52.0	38	14.0	20	7.4	23	8.5	0	0.0	73	26.9	Minority	2	1	2	1
4699	7434	Dallas	271	271	113	41.7	154	56.8	18	6.6	0	0.0	0	0.0	0	0.0	136	50.2	Minority	17	4	15	2
4944	7911	Dallas	272	272	41	15.1	175	64.3	58	21.3	0	0.0	36	13.2	0	0.0	82	30.1	Minority	10	3	10	2
1676	10101	Tarrant	273	258	93	36.0	226	82.8	40	14.7	0	0.0	26	9.5	0	0.0	159	58.2	Minority	1	1	1	1
2901	8635	Dallas	274	267	93	34.8	231	84.3	204	74.5	0	0.0	0	0.0	0	0.0	31	11.3	Minority	1	1	2	1
4501	17132	Ellis	275	275	33	12.0	141	51.3	17	6.2	13	4.7	1	0.4	0	0.0	119	43.3	Minority	2	1	1	1
2376	7934	Dallas	276	276	54	19.6	191	69.2	3	1.1	1	0.4	4	1.4	0	0.0	187	67.8	Minority	1	1	1	1
660	40748	Tarrant	277	254	57	22.4	149	53.8	32	11.6	2	0.7	0	0.0	0	0.0	119	43.0	Minority	1	1	1	1
1745	10272	Tarrant	282	222	70	31.5	171	60.6	25	8.9	18	6.4	25	8.9	0	0.0	108	38.3	Minority	1	1	1	1
2843	40713	Dallas	284	284	42	14.8	201	70.8	129	45.4	1	0.4	3	1.1	0	0.0	68	23.9	Minority	1	1	1	1
3616	8422	Dallas	286	286	76	26.6	251	87.8	249	87.1	0	0.0	0	0.0	0	0.0	4	1.4	Minority	0	0	0	0
4087	7732	Dallas	286	286	51	17.8	272	95.1	163	57.0	4	1.4	0	0.0	0	0.0	125	43.7	Minority	1	0	1	1
2505	8831	Dallas	288	286	15	5.2	173	60.1	109	37.8	1	0.3	12	4.2	0	0.0	47	16.3	Minority	1	1	1	1
3715	7836	Dallas	291	284	126	44.4	249	85.6	210	72.2	1	0.3	0	0.0	0	0.0	38	13.1	Minority	0	0	0	0
3717	8229	Dallas	292	292	109	37.3	291	99.7	276	94.5	11	3.8	0	0.0	0	0.0	15	5.1	Minority	0	0	0	0
3038	7481	Dallas	293	293	49	16.7	272	92.8	109	37.2	1	0.3	0	0.0	0	0.0	163	55.6	Minority	0	0	0	0
4036	7728	Dallas	294	294	53	18.0	280	95.2	165	56.1	4	1.4	0	0.0	0	0.0	131	44.6	Minority	0	0	0	0
2685	40627	Dallas	296	296	104	35.1	273	92.2	2	0.7	25	8.4	0	0.0	0	0.0	266	89.9	Minority	1	1	1	1
3621	8128	Dallas	299	299	142	47.5	299	100.0	233	77.9	0	0.0	0	0.0	0	0.0	66	22.1	Minority	0	0	0	0
3755	7708	Dallas	300	300	100	33.3	165	55.0	85	28.3	4	1.3	22	7.3	0	0.0	45	15.0	Minority	0	0	0	0
1084	10080	Tarrant	300	300	33	11.0	217	72.3	44	14.7	2	0.7	0	0.0	0	0.0	171	57.0	Minority	0	1	1	1
3269	40708	Dallas	303	303	15	5.0	160	52.8	40	13.2	8	2.6	0	0.0	0	0.0	113	37.3	Minority	2	0	2	1
3524	7820	Dallas	305	305	69	22.6	164	53.8	104	34.1	0	0.0	0	0.0	2	0.7	57	18.7	Minority	0	0	0	0
3243	8642	Dallas	306	306	141	46.1	292	95.4	4	1.3	0	0.0	0	0.0	0	0.0	288	94.1	Minority	2	0	2	1
3739	30146	Dallas	310	310	93	30.0	210	67.7	62	20.0	0	0.0	0	0.0	0	0.0	158	51.0	Minority	0	0	0	0
3410	40457	Dallas	312	312	57	18.3	195	62.5	121	38.8	22	7.1	26	8.3	0	0.0	44	14.1	Minority	0	0	0	0
4009	40701	Dallas	315	262	51	19.5	212	67.3	105	33.3	3	1.0	1	0.3	0	0.0	108	34.3	Minority	1	1	1	1
930	40763	Tarrant	316	311	146	46.9	247	78.2	40	12.7	0	0.0	45	14.2	0	0.0	162	51.3	Minority	0	0	0	0
2953	8637	Dallas	318	310	108	34.8	269	84.6	237	74.5	0	0.0	1	0.3	0	0.0	36	11.3	Minority	1	0	2	1
2592	6982	Dallas	318	318	115	36.2	272	85.5	18	5.7	0	0.0	8	2.5	0	0.0	246	77.4	Minority	2	1	2	1
4448	8742	Dallas	319	319	35	11.0	239	74.9	97	30.4	0	0.0	0	0.0	0	0.0	152	47.6	Minority	2	1	2	2
846	10606	Tarrant	320	320	125	39.1	316	98.8	255	79.7	0	0.0	0	0.0	0	0.0	61	19.1	Minority	1	1	1	1
4088	40229	Dallas	321	321	57	17.8	305	95.0	182	56.7	5	1.6	0	0.0	0	0.0	141	43.9	Minority	1	0	1	1
3252	8472	Dallas	323	318	108	34.0	310	96.0	226	70.0	0	0.0	0	0.0	0	0.0	86	26.6	Minority	1	1	1	1
4743	8373	Dallas	323	308	79	25.6	233	72.1	88	27.2	2	0.6	0	0.0	0	0.0	145	44.9	Minority	16	5	16	4
2781	6658	Dallas	327	327	161	49.2	236	72.2	79	24.2	0	0.0	7	2.1	0	0.0	150	45.9	Minority	1	1	2	1
3183	6178	Dallas	327	327	72	22.0	239	73.1	62	19.0	0	0.0	0	0.0	0	0.0	177	54.1	Minority	19	1	17	1
1073	10475	Tarrant	329	312	78	25.0	310	94.2	121	36.8	0	0.0	0	0.0	0	0.0	211	64.1	Minority	1	1	1	1
1022	10220	Tarrant	333	274	136	49.6	280	84.1	68	20.4	0	0.0	3	0.9	0	0.0	210	63.1	Minority	1	1	1	1
4726	8443	Dallas	334	334	62	18.6	218	65.3	51	15.3	3	0.9	0	0.0	0	0.0	164	49.1	Minority	26	9	26	7
4704	8442	Dallas	339	339	74	21.8	248	73.2	65	19.2	0	0.0	0	0.0	0	0.0	189	55.8	Minority	54	19	52	15
3870	6384	Dallas	340	340	46	13.5	333	97.9	249	73.2	0	0.0	0	0.0	0	0.0	83	24.4	Minority	23	0	34	0
2147	7178	Dallas	341	341	11	3.2	207	60.7	35	10.3	0	0.0	0	0.0	0	0.0	172	50.4	Minority	2	1	2	1
2461	40426	Dallas	341	341	80	23.5	228	66.9	21	6.2	10	2.9	0	0.0	0	0.0	207	60.7	Minority	3	1	2	1
4877	40214	Dallas	343	343	34	9.9	230	67.1	92	26.8	62	18.1	101	29.4	0	0.0	36	10.5	Minority	2	1	2	1
995	40954	Tarrant	344	331	132	39.9	259	75.3	136	39.5	0	0.0	0	0.0	0	0.0	123	35.8	Minority	1	1	1	1
414	40821	Tarrant	351	351	101	28.8	320	91.2	155	44.2	3	0.9	23	6.6	0	0.0	160	45.6	Minority	1	1	1	1
4605	7431	Dallas	353	353	147	41.6	200	56.7	24	6.8	0	0.0	0	0.0	0	0.0	177	50.1	Minority	21	5	19	3
4327	3474	Collin	356	338	122	36.1	273	76.7	69	19.4	0	0.0	8	2.2	0	0.0	200	56.2	Minority	1	0	1	0
4798	8032	Dallas	358	358	31	8.7	268	74.9	50	14.0	3	0.8	1	0.3	0	0.0	217	60.6	Minority	15	5	14	3
4398	7153	Dallas	358	358	22	6.1	222	62.0	25	7.0	0	0.0	3	0.8	0	0.0	211	58.9	Minority	23	10	24	3
3734	40581	Dallas	359	352	167	47.4	285	79.4	246	68.5	2	0.6	0	0.0	0	0.0	38	10.6	Minority	0	0	0	0
4730	41077	Ellis	361	361	50	13.9	305	84.5	126	34.9	0	0.0	0	0.0	0	0.0	179	49.6	Minority	1	1	1	1
2150	7920	Dallas	363	308	80	26.0	230	63.4	25	6.9	0	0.0	0	0.0	0	0.0	214	59.0	Minority	1	1	1	1
897	10347	Tarrant	364	355	118	33.2	300	82.4	178	48.9	0	0.0	0	0.0	0	0.0	122	33.5	Minority	1	1	1	1
2468	6649	Dallas	365	365	13	3.6	233	63.8	40	11.0	7	1.9	136	37.3	0	0.0	54	14.8	Minority	10	1	8	1
2095	7063	Dallas	366	355	69	19.4	310	84.7	92	25.1	0	0.0	9	2.5	0	0.0	218	59.6	Minority	2	1	2	1
2192	40719	Dallas	368	368	95	25.8	312	84.8	14	3.8	1	0.3	9	2.4	0	0.0	292	79.3	Minority	1	1	1	1
4826	40024	Collin	370	351	110	31.3	285	77.0	129	34.9	9	2.4	14	3.8	0	0.0	135	36.5	Minority	2	1	2	1

ID	TSZ	County	Total population	Population in which poverty status is known	Population that is below poverty line	Percentage of population that is below poverty line (%)	Total minority population	Percentage of population that is minority (%)	Black or African American total population	Percent of population that is black or African American (%)	American Indian/ Alaskan Native total population	Percent of population that is American Indian/ Alaskan Native (%)	Asian total population	Percent of population that is Asian (%)	Hawiian/ Pacific Islander total population	Percent of population that is Hawiian/ Pacific Islander (%)	Hispanic total population	Percent of population that is Hispanic (%)	Environmental Justice Status (for Regional Toll Analysis)	Number of cars and trucks in the AM peak-period traveling on the mainlanes in the Build Scenario	Number of cars in the AM peak-period traveling on the managed lanes in the Build Scenario	Number of cars and trucks in the AM peak-period traveling on the mainlanes in the No Build Scenario	Number of cars in the AM peak-period traveling on the HOV express lanes in the No Build Scenario
3669	7833	Dallas	371	371	123	33.2	204	55.0	105	28.3	5	1.3	28	7.5	0	0.0	55	14.8	Minority	0	0	0	0
1237	9880	Tarrant	371	371	89	24.0	307	82.7	197	53.1	1	0.3	12	3.2	0	0.0	34	9.2	Minority	1	1	1	1
4804	3095	Collin	372	372	139	37.4	315	84.7	61	16.4	0	0.0	4	1.1	0	0.0	251	67.5	Minority	2	1	2	1
5190	47023	Kaufman	372	372	21	5.6	187	50.3	2	0.5	0	0.0	10	2.7	0	0.0	175	47.0	Minority	5	2	4	1
3455	8223	Dallas	373	373	157	42.1	366	98.1	178	47.7	0	0.0	1	0.3	0	0.0	205	55.0	Minority	0	0	0	0
4715	8027	Dallas	375	375	54	14.4	280	74.7	98	26.1	0	0.0	3	0.8	0	0.0	179	47.7	Minority	15	5	14	3
3747	6378	Dallas	377	377	13	3.4	212	56.2	48	12.7	12	3.2	10	2.7	0	0.0	147	39.0	Minority	11	0	9	1
5145	47019	Kaufman	377	377	183	48.5	264	70.0	3	0.8	0	0.0	33	8.8	0	0.0	228	60.5	Minority	13	5	10	3
3323	7349	Dallas	378	378	92	24.3	190	50.3	95	25.1	48	12.7	33	8.7	0	0.0	55	14.6	Minority	0	0	0	0
2223	40718	Dallas	378	377	107	28.4	243	64.3	43	11.4	0	0.0	7	1.9	0	0.0	193	51.1	Minority	1	1	1	1
3818	7264	Dallas	385	385	91	23.6	281	73.0	98	25.5	15	3.9	26	6.8	0	0.0	157	40.8	Minority	0	0	0	0
3651	8423	Dallas	386	386	103	26.7	338	87.6	337	87.3	0	0.0	0	0.0	0	0.0	5	1.3	Minority	0	0	1	0
2068	40001	Dallas	388	388	139	35.8	344	88.7	268	69.1	1	0.3	0	0.0	0	0.0	76	19.6	Minority	1	1	1	1
3789	7843	Dallas	389	364	165	45.3	363	93.3	350	90.0	0	0.0	0	0.0	0	0.0	13	3.3	Minority	0	0	0	0
3794	7393	Dallas	392	392	131	33.4	291	74.2	114	29.1	0	0.0	0	0.0	0	0.0	165	42.1	Minority	0	0	0	0
2595	40249	Dallas	394	394	143	36.3	338	85.8	22	5.6	0	0.0	10	2.5	0	0.0	306	77.7	Minority	2	1	2	1
3793	8341	Dallas	395	395	156	39.5	382	96.7	248	62.8	0	0.0	0	0.0	0	0.0	134	33.9	Minority	0	0	0	0
4151	8007	Dallas	395	395	170	43.0	374	94.7	136	34.4	0	0.0	0	0.0	0	0.0	237	60.0	Minority	3	2	1	1
469	41175	Johnson	398	398	17	4.3	226	56.8	6	1.5	0	0.0	0	0.0	176	44.2	44	11.1	Minority	0	0	0	0
2572	7214	Dallas	398	398	59	14.8	223	56.0	6	1.5	0	0.0	18	4.5	0	0.0	198	49.7	Minority	2	1	2	1
982	10216	Tarrant	399	329	163	49.5	336	84.2	82	20.6	0	0.0	4	1.0	0	0.0	252	63.2	Minority	1	1	1	1
2624	8287	Dallas	399	399	15	3.8	327	82.0	146	36.6	0	0.0	69	17.3	0	0.0	112	28.1	Minority	1	1	1	1
341	9596	Tarrant	399	142	19	13.4	232	58.1	81	20.3	14	3.5	11	2.8	1	0.3	135	33.8	Minority	2	1	2	1
4870	40547	Dallas	401	401	115	28.7	208	51.9	58	14.5	0	0.0	0	0.0	0	0.0	150	37.4	Minority	16	5	15	3
849	40832	Tarrant	402	402	128	31.8	392	97.5	90	22.4	3	0.7	3	0.7	0	0.0	269	66.9	Minority	1	1	1	1
2507	6745	Dallas	403	403	37	9.2	272	67.5	90	22.3	0	0.0	95	23.6	0	0.0	87	21.6	Minority	3	1	2	1
3437	8124	Dallas	406	403	175	43.4	405	99.8	217	53.4	0	0.0	0	0.0	0	0.0	188	46.3	Minority	0	0	0	0
1059	10225	Tarrant	407	407	182	44.7	368	90.4	56	13.8	0	0.0	0	0.0	0	0.0	312	76.7	Minority	1	1	1	1
2183	6006	Dallas	407	407	22	5.4	205	50.4	30	7.4	3	0.7	123	30.2	0	0.0	50	12.3	Minority	4	1	3	1
2225	40720	Dallas	408	408	115	28.2	263	64.5	46	11.3	0	0.0	8	2.0	0	0.0	208	51.0	Minority	1	1	1	1
330	40814	Tarrant	412	411	121	29.4	235	57.0	37	9.0	0	0.0	4	1.0	0	0.0	193	46.8	Minority	0	0	0	0
972	9711	Tarrant	413	412	129	31.3	231	55.9	40	9.7	0	0.0	6	1.5	0	0.0	206	49.9	Minority	2	1	1	1
2097	30185	Dallas	413	402	77	19.2	350	84.7	105	25.4	0	0.0	11	2.7	0	0.0	246	59.6	Minority	2	1	2	1
4187	6212	Dallas	415	415	15	3.6	274	66.0	0	0.0	27	6.5	33	8.0	0	0.0	218	52.5	Minority	1	0	6	0
2643	40251	Dallas	417	417	42	10.1	385	92.3	4	1.0	50	12.0	0	0.0	0	0.0	385	92.3	Minority	1	1	1	1
643	9618	Tarrant	421	421	137	32.5	407	96.7	0	0.0	28	6.7	0	0.0	3	0.7	403	95.7	Minority	1	1	1	1
2102	7916	Dallas	424	424	110	25.9	338	79.7	6	1.4	16	3.8	0	0.0	0	0.0	320	75.5	Minority	1	1	1	1
421	9598	Tarrant	425	425	12	2.8	300	70.6	17	4.0	0	0.0	101	23.8	0	0.0	182	42.8	Minority	1	1	1	1
2669	8517	Dallas	426	426	92	21.6	266	62.4	27	6.3	44	10.3	4	0.9	0	0.0	235	55.2	Minority	1	1	1	1
4747	41065	Ellis	429	429	167	38.9	239	55.7	34	7.9	0	0.0	0	0.0	0	0.0	205	47.8	Minority	2	1	1	1
4522	7161	Dallas	429	429	124	28.9	318	74.1	16	3.7	0	0.0	9	2.1	0	0.0	293	68.3	Minority	9	8	13	2
1003	10218	Tarrant	430	355	176	49.6	363	84.4	88	20.5	0	0.0	4	0.9	0	0.0	272	63.3	Minority	1	1	1	1
3659	7688	Dallas	432	432	78	18.1	266	61.6	133	30.8	33	7.6	44	10.2	0	0.0	91	21.1	Minority	0	0	0	0
3848	30238	Dallas	434	433	163	37.6	357	82.3	89	20.5	12	2.8	0	0.0	0	0.0	280	64.5	Minority	1	0	35	0
1051	10078	Tarrant	436	436	47	10.8	315	72.2	63	14.4	3	0.7	0	0.0	0	0.0	249	57.1	Minority	1	1	1	1
2545	41150	Dallas	436	436	132	30.3	282	64.7	1	0.2	0	0.0	4	0.9	0	0.0	278	63.8	Minority	2	1	2	1
3439	8816	Dallas	437	437	22	5.0	232	53.1	57	13.0	11	2.5	0	0.0	0	0.0	163	37.3	Minority	1	0	1	1
2073	8045	Dallas	439	439	119	27.1	352	80.2	111	25.3	0	0.0	0	0.0	0	0.0	241	54.9	Minority	1	1	1	1
2238	7180	Dallas	439	439	52	11.8	355	80.9	71	16.2	0	0.0	13	3.0	0	0.0	268	61.0	Minority	2	1	2	1
2619	6017	Dallas	441	439	50	11.4	342	77.6	40	9.1	11	2.5	161	36.5	0	0.0	134	30.4	Minority	7	1	6	1
3425	8222	Dallas	444	444	131	29.5	444	100.0	150	33.8	0	0.0	0	0.0	0	0.0	297	66.9	Minority	0	0	0	0
3256	7969	Dallas	445	442	105	23.8	389	87.4	113	25.4	0	0.0	8	1.8	3	0.7	273	61.3	Minority	0	0	0	0
2163	7921	Dallas	447	379	98	25.9	282	63.1	30	6.7	0	0.0	0	0.0	0	0.0	263	58.8	Minority	1	1	1	1
2298	8393	Dallas	448	448	28	6.3	290	64.7	77	17.2	2	0.4	8	1.8	2	0.4	201	44.9	Minority	1	1	1	1
4185	41142	Dallas	448	327	88	26.9	281	62.7	155	34.6	7	1.6	1	0.2	0	0.0	120	26.8	Minority	2	1	2	1
4744	3139	Collin	449	441	79	17.9	229	51.0	2	0.4	4	0.9	0	0.0	0	0.0	223	49.7	Minority	4	1	4	1
904	40766	Tarrant	451	451	209	46.3	442	98.0	264	58.5	7	1.6	0	0.0	0	0.0	185	41.0	Minority	1	1	1	1
1810	10631	Tarrant	452	452	16	3.5	402	88.9	191	42.3	14	3.1	61	13.5	0	0.0	136	30.1	Minority	1	1	1	1
1157	9494	Tarrant	452	437	19	4.3	255	56.4	32	7.1	0	0.0	0	0.0	0	0.0	223	49.3	Minority	2	1	2	1
2955	8405	Dallas	454	454	51	11.2	413	91.0	321	70.7	0	0.0	0	0.0	0	0.0	92	20.3	Minority	1	1	1	1
1705	10102	Tarrant	456	444	176	39.6	299	65.6	111	24.3	5	1.1	0	0.0	0	0.0	208	45.6	Minority	1	1	1	1
4979	41132	Dallas	457	457	53	11.6	282	61.7	63	13.8	11	2.4	2	0.4	0	0.0	207	45.3	Minority	15	4	15	4
4213	3370	Collin	459	459	66	14.4	458	99.8	0	0.0	0	0.0	0	0.0	0	0.0	457	99.6	Minority	18	1	15	1
2844	8763	Dallas	460	460	69	15.0	326	70.9	209	45.4	2	0.4	4	0.9	0	0.0	111	24.1	Minority	1	1	1	1
275	10132	Tarrant	461	461	145	31.5	248	53.8	44	9.5	0	0.0	46	10.0	0	0.0	158	34.3	Minority	1	1	1	1
3732	40493	Dallas	462	462	154	33.3	254	55.0	131	28.4	6	1.3	35	7.6	0	0.0	69	14.9	Minority	0	0	0	0

ID	TSZ	County	Total population	Population in which poverty status is known	Population that is below poverty line	Percentage of population that is below poverty line (%)	Total minority population	Percentage of population that is minority (%)	Black or African American total population	Percent of population that is black or African American (%)	American Indian/ Alaskan Native total population	Percent of population that is American Indian/ Alaskan Native (%)	Asian total population	Percent of population that is Asian (%)	Hawiian/ Pacific Islander total population	Percent of population that is Hawiian/ Pacific Islander (%)	Hispanic total population	Percent of population that is Hispanic (%)	Environmental Justice Status (for Regional Toll Analysis)	Number of cars and trucks in the AM peak-period traveling on the mainlanes in the Build Scenario	Number of cars in the AM peak-period traveling on the managed lanes in the Build Scenario	Number of cars and trucks in the AM peak-period traveling on the mainlanes in the No Build Scenario	Number of cars in the AM peak-period traveling on the HOV express lanes in the No Build Scenario
1577	10895	Tarrant	462	462	101	21.9	306	66.2	59	12.8	2	0.4	28	6.1	0	0.0	216	46.8	Minority	0	0	1	1
989	10356	Tarrant	464	463	134	28.9	438	94.4	319	68.8	19	4.1	1	0.2	0	0.0	118	25.4	Minority	1	1	1	1
596	9763	Tarrant	464	464	177	38.1	369	79.5	0	0.0	0	0.0	32	6.9	0	0.0	336	72.4	Minority	1	1	1	1
4081	41095	Ellis	465	456	70	15.4	273	58.7	19	4.1	19	4.1	2	0.4	1	0.2	247	53.1	Minority	2	1	2	1
892	40196	Tarrant	466	466	163	35.0	328	70.4	11	2.4	30	6.4	6	1.3	0	0.0	301	64.6	Minority	1	1	1	1
3030	8525	Dallas	467	467	18	3.9	467	100.0	467	100.0	0	0.0	0	0.0	0	0.0	0	0.0	Minority	0	1	1	1
3316	40611	Dallas	468	468	162	34.6	467	99.8	0	0.0	0	0.0	0	0.0	0	0.0	467	99.8	Minority	0	0	0	0
3299	7233	Dallas	470	470	100	21.3	279	59.4	29	6.2	19	4.0	54	11.5	7	1.5	223	47.4	Minority	0	0	0	0
3188	8210	Dallas	472	472	131	27.8	428	90.7	266	56.4	4	0.8	0	0.0	0	0.0	165	35.0	Minority	0	0	0	0
2247	8750	Dallas	473	473	16	3.4	353	74.6	249	52.6	3	0.6	30	6.3	0	0.0	71	15.0	Minority	1	1	1	1
2100	8047	Dallas	475	475	123	25.9	378	79.6	7	1.5	18	3.8	0	0.0	0	0.0	358	75.4	Minority	1	1	1	1
685	9412	Tarrant	479	397	133	33.5	410	85.6	34	7.1	0	0.0	0	0.0	0	0.0	380	79.3	Minority	2	0	1	0
3424	8534	Dallas	480	474	53	11.2	474	98.8	459	95.6	11	2.3	5	1.0	0	0.0	3	0.6	Minority	0	0	1	0
1629	16107	Johnson	480	277	33	11.9	302	62.9	72	15.0	24	5.0	73	15.2	0	0.0	139	29.0	Minority	1	1	1	1
728	10186	Tarrant	483	483	62	12.8	276	57.1	33	6.8	28	5.8	23	4.8	0	0.0	195	40.4	Minority	0	0	0	0
2804	40634	Dallas	487	487	62	12.7	431	88.5	340	69.8	0	0.0	5	1.0	5	1.0	81	16.6	Minority	1	1	1	1
2549	8508	Dallas	487	487	1	0.2	307	63.0	173	35.5	0	0.0	0	0.0	0	0.0	134	27.5	Minority	1	1	1	1
2188	8828	Dallas	488	488	17	3.5	362	74.2	254	52.0	3	0.6	31	6.4	0	0.0	73	15.0	Minority	1	1	1	1
3043	8677	Dallas	490	490	74	15.1	363	74.1	206	42.0	45	9.2	0	0.0	3	0.6	112	22.9	Minority	1	0	1	1
2594	7216	Dallas	492	492	74	15.0	275	55.9	8	1.6	0	0.0	22	4.5	0	0.0	245	49.8	Minority	2	1	2	1
5159	47020	Kaufman	495	495	28	5.7	254	51.3	0	0.0	0	0.0	14	2.8	0	0.0	240	48.5	Minority	7	2	7	1
335	10141	Tarrant	496	495	146	29.5	283	57.1	45	9.1	0	0.0	5	1.0	0	0.0	232	46.8	Minority	0	0	0	1
3955	40307	Dallas	496	496	47	9.5	301	60.7	79	15.9	17	3.4	0	0.0	0	0.0	204	41.1	Minority	2	1	2	1
4505	6930	Dallas	496	496	137	27.6	408	82.3	73	14.7	19	3.8	40	8.1	0	0.0	301	60.7	Minority	18	15	28	4
3388	8326	Dallas	500	500	236	47.2	496	99.2	161	32.2	5	1.0	6	1.2	26	5.2	325	65.0	Minority	0	0	0	0
3728	30145	Dallas	503	503	151	30.0	342	68.0	101	20.1	0	0.0	0	0.0	0	0.0	257	51.1	Minority	0	0	0	0
3813	7846	Dallas	503	503	160	31.8	479	95.2	434	86.3	0	0.0	0	0.0	0	0.0	45	8.9	Minority	0	0	0	0
4465	40577	Dallas	505	505	232	45.9	439	86.9	59	11.7	0	0.0	0	0.0	0	0.0	402	79.6	Minority	11	5	10	3
3106	8410	Dallas	507	507	101	19.9	478	94.3	478	94.3	0	0.0	0	0.0	0	0.0	0	0.0	Minority	0	1	1	1
2462	7078	Dallas	507	488	160	32.8	400	78.9	28	5.5	3	0.6	21	4.1	0	0.0	353	69.6	Minority	2	1	2	1
4911	40549	Dallas	507	507	88	17.4	276	54.4	50	9.9	0	0.0	20	3.9	0	0.0	222	43.8	Minority	16	5	15	3
2331	7321	Dallas	509	502	47	9.4	260	51.1	4	0.8	7	1.4	100	19.6	0	0.0	149	29.3	Minority	2	1	1	1
1638	2141	Denton	510	510	58	11.4	346	67.8	0	0.0	0	0.0	0	0.0	0	0.0	346	67.8	Minority	2	1	2	1
4787	17267	Ellis	513	513	199	38.8	286	55.8	41	8.0	0	0.0	0	0.0	0	0.0	246	48.0	Minority	1	1	1	1
4790	40866	Collin	513	513	115	22.4	417	81.3	48	9.4	1	0.2	0	0.0	0	0.0	375	73.1	Minority	3	1	3	1
4345	40704	Dallas	515	515	202	39.2	371	72.0	200	38.8	0	0.0	0	0.0	0	0.0	171	33.2	Minority	6	4	3	5
4867	7441	Dallas	517	506	131	25.9	351	67.9	258	49.9	3	0.6	6	1.2	0	0.0	87	16.8	Minority	19	5	18	3
390	9673	Tarrant	519	186	25	13.4	302	58.2	105	20.2	19	3.7	14	2.7	2	0.4	176	33.9	Minority	1	1	1	1
5187	18036	Kaufman	520	520	104	20.0	501	96.3	382	73.5	0	0.0	0	0.0	0	0.0	119	22.9	Minority	7	2	6	1
1559	40984	Tarrant	524	524	4	0.8	350	66.8	100	19.1	0	0.0	152	29.0	0	0.0	105	20.0	Minority	1	1	1	1
4723	6519	Dallas	524	524	71	13.5	477	91.0	107	20.4	18	3.4	39	7.4	0	0.0	320	61.1	Minority	3	1	3	1
3261	8214	Dallas	526	526	196	37.3	508	96.6	219	41.6	3	0.6	0	0.0	0	0.0	292	55.5	Minority	0	0	0	0
4254	3423	Collin	526	500	190	38.0	414	78.7	87	16.5	1	0.2	10	1.9	0	0.0	321	61.0	Minority	2	1	2	1
3328	8414	Dallas	529	529	41	7.8	528	99.8	462	87.3	0	0.0	0	0.0	0	0.0	66	12.5	Minority	1	0	1	0
669	10529	Tarrant	533	385	100	26.0	347	65.1	11	2.1	0	0.0	49	9.2	3	0.6	285	53.5	Minority	1	1	1	1
2597	7463	Dallas	533	528	149	28.2	472	88.6	13	2.4	9	1.7	1	0.2	0	0.0	471	88.4	Minority	1	1	1	1
682	10656	Tarrant	534	534	47	8.8	308	57.7	137	25.7	3	0.6	19	3.6	0	0.0	151	28.3	Minority	1	1	1	1
4235	7864	Dallas	535	535	264	49.3	449	83.9	12	2.2	6	1.1	0	0.0	0	0.0	437	81.7	Minority	4	3	1	2
624	10526	Tarrant	537	390	102	26.2	351	65.4	11	2.0	0	0.0	49	9.1	3	0.6	289	53.8	Minority	0	0	0	1
2610	17198	Ellis	537	494	152	30.8	295	54.9	11	2.0	0	0.0	2	0.4	0	0.0	282	52.5	Minority	1	0	1	1
3970	42022	Ellis	542	541	87	16.1	353	65.1	63	11.6	65	12.0	0	0.0	0	0.0	275	50.7	Minority	2	1	1	1
842	40897	Tarrant	542	224	84	37.5	379	69.9	149	27.5	3	0.6	10	1.8	0	0.0	219	40.4	Minority	2	1	2	1
4487	40570	Dallas	545	528	99	18.8	422	77.4	145	26.6	2	0.4	0	0.0	0	0.0	276	50.6	Minority	46	15	48	13
4694	17253	Ellis	547	547	126	23.0	343	62.7	0	0.0	0	0.0	0	0.0	0	0.0	343	62.7	Minority	1	1	1	1
3155	40603	Dallas	551	551	243	44.1	495	89.8	68	12.3	12	2.2	0	0.0	0	0.0	460	83.5	Minority	0	0	0	0
2295	6957	Dallas	552	552	23	4.2	324	58.7	73	13.2	0	0.0	15	2.7	0	0.0	235	42.6	Minority	2	1	2	1
2543	7084	Dallas	554	554	168	30.3	359	64.8	2	0.4	0	0.0	6	1.1	0	0.0	353	63.7	Minority	2	1	2	1
2529	6438	Dallas	554	554	75	13.5	309	55.8	80	14.4	4	0.7	123	22.2	0	0.0	119	21.5	Minority	16	1	13	2
3761	7841	Dallas	555	536	218	40.7	520	93.7	429	77.3	0	0.0	0	0.0	0	0.0	91	16.4	Minority	0	0	0	0
4534	3435	Collin	557	557	77	13.8	373	67.0	105	18.9	7	1.3	26	4.7	12	2.2	251	45.1	Minority	2	0	1	0
3750	40689	Dallas	557	557	0	0.0	443	79.5	122	21.9	0	0.0	5	0.9	0	0.0	321	57.6	Minority	2	1	2	1
4823	40025	Collin	558	530	165	31.1	430	77.1	195	34.9	14	2.5	21	3.8	0	0.0	203	36.4	Minority	2	1	2	1
4697	41087	Ellis	560	560	280	50.0	495	88.4	208	37.1	46	8.2	0	0.0	0	0.0	296	52.9	Minority	1	1	1	1
4072	42024	Ellis	565	565	89	15.8	356	63.0	62	11.0	65	11.5	0	0.0	0	0.0	281	49.7	Minority	2	0	2	1
3964	7402	Dallas	566	566	186	32.9	526	92.9	11	1.9	0	0.0	4	0.7	0	0.0	502	88.7	Minority	1	0	1	0
3733	8593	Dallas	566	557	136	24.4	554	97.9	533	94.2	0	0.0	0	0.0	0	0.0	21	3.7	Minority	1	0	1	1

ID	TSZ	County	Total population	Population in which poverty status is known	Population that is below poverty line	Percentage of population that is below poverty line (%)	Total minority population	Percentage of population that is minority (%)	Black or African American total population	Percent of population that is black or African American (%)	American Indian/ Alaskan Native total population	Percent of population that is American Indian/ Alaskan Native (%)	Asian total population	Percent of population that is Asian (%)	Hawiian/ Pacific Islander total population	Percent of population that is Hawiian/ Pacific Islander (%)	Hispanic total population	Percent of population that is Hispanic (%)	Environmental Justice Status (for Regional Toll Analysis)	Number of cars and trucks in the AM peak-period traveling on the mainlanes in the Build Scenario	Number of cars in the AM peak-period traveling on the managed lanes in the Build Scenario	Number of cars and trucks in the AM peak-period traveling on the mainlanes in the No Build Scenario	Number of cars in the AM peak-period traveling on the HOV express lanes in the No Build Scenario
1165	40916	Tarrant	566	566	193	34.1	335	59.2	211	37.3	0	0.0	0	0.0	0	0.0	124	21.9	Minority	1	1	1	1
2289	6008	Dallas	568	568	0	0.0	364	64.1	41	7.2	7	1.2	186	32.7	0	0.0	130	22.9	Minority	3	1	3	1
3430	3224	Collin	569	569	22	3.9	303	53.3	2	0.4	1	0.2	273	48.0	0	0.0	28	4.9	Minority	11	1	9	1
4741	7306	Dallas	570	554	62	11.2	387	67.9	172	30.2	0	0.0	0	0.0	0	0.0	129	22.6	Minority	99	13	81	7
3001	7100	Dallas	571	571	149	26.1	473	82.8	39	6.8	22	3.9	148	25.9	0	0.0	282	49.4	Minority	1	1	1	1
975	40833	Tarrant	571	476	231	48.5	475	83.2	120	21.0	0	0.0	5	0.9	0	0.0	352	61.6	Minority	1	1	1	1
3436	8125	Dallas	573	572	130	22.7	489	85.3	301	52.5	0	0.0	0	0.0	0	0.0	188	32.8	Minority	0	0	0	0
2500	8284	Dallas	574	418	54	12.9	316	55.1	123	21.4	4	0.7	75	13.1	0	0.0	117	20.4	Minority	1	1	1	1
2731	8810	Dallas	575	575	44	7.7	518	90.1	357	62.1	14	2.4	0	0.0	0	0.0	159	27.7	Minority	1	1	1	1
992	9713	Tarrant	576	575	179	31.1	321	55.7	55	9.5	0	0.0	9	1.6	0	0.0	287	49.8	Minority	1	1	1	1
4136	40522	Dallas	582	582	36	6.2	437	75.1	158	27.1	0	0.0	0	0.0	0	0.0	310	53.3	Minority	2	3	1	3
2904	7097	Dallas	584	574	259	45.1	519	88.9	435	74.5	164	28.1	0	0.0	0	0.0	83	14.2	Minority	1	1	1	1
2341	6738	Dallas	585	585	1	0.2	350	59.8	62	10.6	7	1.2	257	43.9	0	0.0	39	6.7	Minority	3	1	3	1
2880	8461	Dallas	586	586	40	6.8	582	99.3	507	86.5	3	0.5	0	0.0	0	0.0	87	14.8	Minority	1	1	1	1
893	40754	Tarrant	587	587	138	23.5	490	83.5	40	6.8	18	3.1	14	2.4	0	0.0	431	73.4	Minority	1	1	1	1
3108	40716	Dallas	590	574	201	35.0	499	84.6	440	74.6	0	0.0	1	0.2	0	0.0	67	11.4	Minority	1	0	2	1
4854	8377	Dallas	590	590	129	21.9	432	73.2	113	19.2	0	0.0	0	0.0	0	0.0	329	55.8	Minority	23	7	22	6
2859	6876	Dallas	592	592	116	19.6	583	98.5	0	0.0	7	1.2	0	0.0	0	0.0	576	97.3	Minority	1	1	1	1
2243	41031	Denton	597	595	149	25.0	347	58.1	68	11.4	16	2.7	5	0.8	20	3.4	253	42.4	Minority	5	1	5	1
608	40170	Tarrant	598	598	134	22.4	426	71.2	15	2.5	0	0.0	39	6.5	0	0.0	373	62.4	Minority	1	1	1	1
2738	6020	Dallas	599	599	88	14.7	423	70.6	36	6.0	3	0.5	56	9.3	0	0.0	327	54.6	Minority	5	1	4	1
4146	40524	Dallas	603	603	208	34.5	587	97.3	23	3.8	0	0.0	0	0.0	0	0.0	563	93.4	Minority	1	3	2	3
2488	40639	Dallas	604	604	14	2.3	315	52.2	102	16.9	2	0.3	1	0.2	0	0.0	208	34.4	Minority	1	1	1	1
3493	40676	Dallas	608	608	228	37.5	606	99.7	548	90.1	19	3.1	0	0.0	0	0.0	61	10.0	Minority	0	0	0	0
3025	8302	Dallas	609	609	50	8.2	535	87.8	301	49.4	11	1.8	0	0.0	4	0.7	231	37.9	Minority	1	1	1	1
1505	40144	Tarrant	609	609	183	30.0	344	56.5	129	21.2	2	0.3	40	6.6	0	0.0	182	29.9	Minority	2	1	2	1
4756	6937	Dallas	611	611	3	0.5	318	52.0	127	20.8	0	0.0	4	0.7	0	0.0	187	30.6	Minority	37	12	39	5
3628	40487	Dallas	612	612	110	18.0	377	61.6	189	30.9	47	7.7	62	10.1	0	0.0	129	21.1	Minority	0	0	0	0
606	40191	Tarrant	613	613	60	9.8	594	96.9	19	3.1	5	0.8	0	0.0	1	0.2	588	95.9	Minority	1	1	1	1
4418	8014	Dallas	613	613	198	32.3	534	87.1	112	18.3	0	0.0	10	1.6	0	0.0	412	67.2	Minority	8	4	9	3
399	10690	Tarrant	614	600	162	27.0	476	77.5	302	49.2	0	0.0	68	11.1	0	0.0	120	19.5	Minority	1	1	1	1
3241	6181	Dallas	614	614	95	15.5	459	74.8	205	33.4	6	1.0	45	7.3	0	0.0	204	33.2	Minority	20	1	18	1
937	9708	Tarrant	615	615	216	35.1	433	70.4	14	2.3	39	6.3	7	1.1	0	0.0	398	64.7	Minority	2	1	2	1
2713	8633	Dallas	616	616	32	5.2	438	71.1	351	57.0	0	0.0	20	3.2	0	0.0	67	10.9	Minority	1	1	1	1
2651	40633	Dallas	616	616	120	19.5	553	89.8	235	38.1	0	0.0	0	0.0	0	0.0	318	51.6	Minority	1	1	1	1
646	9161	Tarrant	616	616	0	0.0	447	72.6	298	48.4	30	4.9	0	0.0	0	0.0	119	19.3	Minority	2	1	2	1
4655	6512	Dallas	617	617	160	25.9	390	63.2	49	7.9	0	0.0	0	0.0	0	0.0	382	61.9	Minority	5	2	10	2
3969	40231	Dallas	618	618	171	27.7	609	98.5	576	93.2	0	0.0	0	0.0	0	0.0	33	5.3	Minority	0	0	0	1
4404	7425	Dallas	619	619	117	18.9	602	97.3	510	82.4	0	0.0	0	0.0	0	0.0	92	14.9	Minority	16	7	14	2
2413	7325	Dallas	620	620	219	35.3	468	75.5	33	5.3	30	4.8	33	5.3	0	0.0	403	65.0	Minority	2	1	2	1
628	10600	Tarrant	621	621	247	39.8	407	65.5	40	6.4	0	0.0	4	0.6	0	0.0	376	60.5	Minority	1	1	1	1
2723	8576	Dallas	623	623	147	23.6	579	92.9	403	64.7	0	0.0	62	10.0	0	0.0	114	18.3	Minority	1	1	1	1
3673	40490	Dallas	624	624	112	17.9	384	61.5	193	30.9	48	7.7	63	10.1	0	0.0	131	21.0	Minority	0	0	0	0
630	10330	Tarrant	625	625	290	46.4	318	50.9	0	0.0	44	7.0	136	21.8	0	0.0	182	29.1	Minority	0	0	0	0
4218	30027	Dallas	627	627	61	9.7	344	54.9	105	16.7	22	3.5	166	26.5	0	0.0	71	11.3	Minority	0	0	1	0
1117	10082	Tarrant	629	576	229	39.8	510	81.1	265	42.1	0	0.0	32	5.1	0	0.0	229	36.4	Minority	1	1	1	1
1204	40759	Tarrant	630	630	146	23.2	336	53.3	101	16.0	2	0.3	0	0.0	0	0.0	232	36.8	Minority	1	1	1	1
3334	8120	Dallas	631	631	190	30.1	587	93.0	218	34.5	0	0.0	0	0.0	0	0.0	369	58.5	Minority	0	0	0	0
3521	7821	Dallas	632	632	143	22.6	339	53.6	215	34.0	0	0.0	0	0.0	5	0.8	119	18.8	Minority	0	0	0	0
3956	8001	Dallas	632	632	276	43.7	487	77.1	282	44.6	0	0.0	0	0.0	0	0.0	205	32.4	Minority	0	0	0	0
1859	10278	Tarrant	633	633	97	15.3	413	65.2	0	0.0	16	2.5	19	3.0	0	0.0	378	59.7	Minority	1	1	1	1
1200	9877	Tarrant	634	627	291	46.4	504	79.5	265	41.8	18	2.8	0	0.0	0	0.0	221	34.9	Minority	1	1	1	1
2101	8048	Dallas	635	635	236	37.2	585	92.1	475	74.8	0	0.0	0	0.0	0	0.0	110	17.3	Minority	1	1	1	1
4267	40097	Ellis	637	614	104	16.9	368	57.8	18	2.8	111	17.4	2	0.3	1	0.2	345	54.2	Minority	2	1	2	1
2231	6953	Dallas	638	638	0	0.0	335	52.5	162	25.4	0	0.0	0	0.0	0	0.0	173	27.1	Minority	2	1	2	1
4736	41088	Ellis	643	643	89	13.8	544	84.6	225	35.0	0	0.0	0	0.0	0	0.0	319	49.6	Minority	2	1	2	1
1202	10242	Tarrant	644	644	249	38.7	589	91.5	397	61.6	0	0.0	0	0.0	0	0.0	192	29.8	Minority	1	1	1	1
2268	2360	Denton	644	644	162	25.2	452	70.2	119	18.5	43	6.7	9	1.4	73	11.3	310	48.1	Minority	4	1	4	1
2788	30095	Denton	645	645	20	3.1	374	58.0	19	2.9	0	0.0	139	21.6	0	0.0	216	33.5	Minority	6	1	6	1
2072	8046	Dallas	648	648	240	37.0	596	92.0	482	74.4	0	0.0	0	0.0	0	0.0	114	17.6	Minority	1	1	1	1
4463	7040	Dallas	648	644	168	26.1	410	63.3	141	21.8	34	5.2	0	0.0	0	0.0	247	38.1	Minority	23	10	25	3
4013	40587	Dallas	649	649	83	12.8	638	98.3	638	98.3	0	0.0	0	0.0	0	0.0	0	0.0	Minority	1	0	0	1
5165	47016	Kaufman	650	621	156	25.1	561	86.3	149	22.9	0	0.0	0	0.0	0	0.0	412	63.4	Minority	4	1	3	1
4705	7169	Dallas	651	651	162	24.9	442	67.9	299	45.9	15	2.3	22	3.4	0	0.0	116	17.8	Minority	44	13	43	5
3228	40434	Dallas	652	647	173	26.7	625	95.9	4	0.6	4	0.6	100	15.3	0	0.0	521	79.9	Minority	0	0	0	0
3152	8470	Dallas	652	652	19	2.9	635	97.4	625	95.9	0	0.0	0	0.0	0	0.0	10	1.5	Minority	1	1	1	1

ID	TSZ	County	Total population	Population in which poverty status is known	Population that is below poverty line	Percentage of population that is below poverty line (%)	Total minority population	Percentage of population that is minority (%)	Black or African American total population	Percent of population that is black or African American (%)	American Indian/ Alaskan Native total population	Percent of population that is American Indian/ Alaskan Native (%)	Asian total population	Percent of population that is Asian (%)	Hawiian/ Pacific Islander total population	Percent of population that is Hawiian/ Pacific Islander (%)	Hispanic total population	Percent of population that is Hispanic (%)	Environmental Justice Status (for Regional Toll Analysis)	Number of cars and trucks in the AM peak-period traveling on the mainlanes in the Build Scenario	Number of cars in the AM peak-period traveling on the managed lanes in the Build Scenario	Number of cars and trucks in the AM peak-period traveling on the mainlanes in the No Build Scenario	Number of cars in the AM peak-period traveling on the HOV express lanes in the No Build Scenario
913	40849	Tarrant	652	648	315	48.6	594	91.1	297	45.6	0	0.0	1	0.2	0	0.0	267	41.0	Minority	1	1	1	1
1951	9736	Tarrant	656	656	44	6.7	342	52.1	93	14.2	48	7.3	56	8.5	0	0.0	175	26.7	Minority	1	1	1	1
1862	40152	Tarrant	656	656	101	15.4	429	65.4	0	0.0	16	2.4	20	3.0	0	0.0	393	59.9	Minority	1	1	1	1
4629	6616	Dallas	656	656	149	22.7	549	83.7	124	18.9	209	31.9	0	0.0	0	0.0	382	58.2	Minority	43	6	42	5
2617	40064	Dallas	657	657	96	14.6	430	65.4	0	0.0	47	7.2	3	0.5	0	0.0	427	65.0	Minority	12	1	10	1
2179	6730	Dallas	658	658	25	3.8	398	60.5	178	27.1	0	0.0	152	23.1	7	1.1	61	9.3	Minority	3	1	3	1
762	40752	Tarrant	661	607	137	22.6	355	53.7	76	11.5	4	0.6	0	0.0	0	0.0	285	43.1	Minority	2	1	1	1
2394	7191	Dallas	662	662	41	6.2	497	75.1	62	9.4	0	0.0	0	0.0	0	0.0	436	65.9	Minority	2	1	2	1
3207	8531	Dallas	664	664	153	23.0	624	94.0	251	37.8	0	0.0	0	0.0	0	0.0	374	56.3	Minority	1	1	1	1
724	10337	Tarrant	667	650	137	21.1	343	51.4	27	4.0	3	0.4	14	2.1	0	0.0	308	46.2	Minority	1	0	0	0
1754	10273	Tarrant	668	639	211	33.0	505	75.6	0	0.0	0	0.0	21	3.1	0	0.0	484	72.5	Minority	1	1	1	1
1459	2162	Denton	668	213	50	23.5	343	51.3	162	24.3	31	4.6	43	6.4	1	0.1	136	20.4	Minority	2	1	2	1
4856	3104	Collin	668	668	247	37.0	620	92.8	178	26.6	4	0.6	0	0.0	0	0.0	456	68.3	Minority	3	1	3	1
3246	8412	Dallas	669	615	210	34.1	604	90.3	563	84.2	2	0.3	1	0.1	0	0.0	41	6.1	Minority	1	0	1	1
4643	6617	Dallas	669	669	152	22.7	560	83.7	126	18.8	213	31.8	0	0.0	0	0.0	389	58.1	Minority	30	5	30	4
4679	3088	Collin	673	673	90	13.4	341	50.7	61	9.1	11	1.6	0	0.0	0	0.0	276	41.0	Minority	2	1	2	1
947	10353	Tarrant	674	654	269	41.1	648	96.1	381	56.5	0	0.0	0	0.0	0	0.0	268	39.8	Minority	1	1	1	1
4524	6502	Dallas	674	674	140	20.8	559	82.9	201	29.8	45	6.7	29	4.3	0	0.0	353	52.4	Minority	3	1	2	1
4470	8015	Dallas	677	677	239	35.3	613	90.5	362	53.5	5	0.7	0	0.0	0	0.0	246	36.3	Minority	11	6	11	4
674	10183	Tarrant	680	680	231	34.0	459	67.5	127	18.7	26	3.8	10	1.5	0	0.0	311	45.7	Minority	0	0	0	0
423	9675	Tarrant	680	680	156	22.9	367	54.0	33	4.9	12	1.8	0	0.0	14	2.1	320	47.1	Minority	1	1	1	1
642	10527	Tarrant	681	681	195	28.6	404	59.3	0	0.0	0	0.0	136	20.0	0	0.0	268	39.4	Minority	1	1	1	1
2547	8455	Dallas	683	683	91	13.3	428	62.7	112	16.4	9	1.3	4	0.6	0	0.0	304	44.5	Minority	1	1	1	1
2148	40420	Dallas	685	685	127	18.5	500	73.0	0	0.0	14	2.0	0	0.0	0	0.0	486	70.9	Minority	2	1	2	1
2040	9914	Tarrant	686	647	88	13.6	536	78.1	211	30.8	0	0.0	46	6.7	0	0.0	268	39.1	Minority	1	1	1	1
2895	8713	Dallas	689	689	103	14.9	489	71.0	313	45.4	3	0.4	6	0.9	0	0.0	166	24.1	Minority	1	1	1	1
4496	41042	Ellis	689	672	139	20.7	382	55.4	69	10.0	155	22.5	0	0.0	0	0.0	309	44.8	Minority	2	1	2	1
2325	30181	Dallas	690	690	193	28.0	408	59.1	49	7.1	0	0.0	72	10.4	0	0.0	294	42.6	Minority	2	1	2	1
3954	41141	Dallas	694	694	272	39.2	694	100.0	568	81.8	0	0.0	0	0.0	0	0.0	127	18.3	Minority	0	0	0	0
4523	6404	Dallas	695	695	216	31.1	543	78.1	173	24.9	69	9.9	219	31.5	0	0.0	147	21.2	Minority	3	1	2	1
3821	40584	Dallas	696	696	334	48.0	636	91.4	577	82.9	0	0.0	0	0.0	0	0.0	59	8.5	Minority	0	0	0	0
4685	3069	Collin	698	655	172	26.3	354	50.7	22	3.2	6	0.9	0	0.0	0	0.0	326	46.7	Minority	3	1	3	1
4513	6609	Dallas	698	698	170	24.4	515	73.8	21	3.0	61	8.7	17	2.4	0	0.0	393	56.3	Minority	29	4	32	3
2719	8292	Dallas	704	704	90	12.8	623	88.5	492	69.9	0	0.0	7	1.0	7	1.0	118	16.8	Minority	1	1	1	1
570	10698	Tarrant	706	704	250	35.5	624	88.4	257	36.4	5	0.7	25	3.5	0	0.0	337	47.7	Minority	1	1	1	1
4397	7154	Dallas	708	692	148	21.4	403	56.9	212	29.9	0	0.0	108	15.3	0	0.0	83	11.7	Minority	38	7	35	4
3216	8113	Dallas	709	709	235	33.1	670	94.5	267	37.7	2	0.3	0	0.0	0	0.0	405	57.1	Minority	0	0	0	0
3435	7982	Dallas	711	711	269	37.8	708	99.6	495	69.6	19	2.7	0	0.0	0	0.0	216	30.4	Minority	0	0	0	0
852	40848	Tarrant	712	711	276	38.8	711	99.9	504	70.8	8	1.1	0	0.0	0	0.0	199	27.9	Minority	1	1	1	1
3011	8406	Dallas	719	719	298	41.4	671	93.3	218	30.3	0	0.0	2	0.3	0	0.0	451	62.7	Minority	1	1	1	1
1632	10495	Tarrant	720	708	0	0.0	496	68.9	399	55.4	0	0.0	37	5.1	0	0.0	60	8.3	Minority	1	1	1	1
830	40331	Tarrant	721	479	227	47.4	588	81.6	117	16.2	6	0.8	8	1.1	0	0.0	462	64.1	Minority	2	1	1	1
1867	9525	Tarrant	722	722	5	0.7	482	66.8	137	19.0	0	0.0	209	28.9	0	0.0	144	19.9	Minority	2	1	2	1
2395	7192	Dallas	723	723	314	43.4	635	87.8	0	0.0	0	0.0	0	0.0	0	0.0	635	87.8	Minority	2	1	2	1
3237	30258	Collin	728	728	38	5.2	386	53.0	107	14.7	18	2.5	221	30.4	0	0.0	31	4.3	Minority	105	5	97	6
1100	40326	Tarrant	729	686	87	12.7	721	98.9	525	72.0	0	0.0	0	0.0	0	0.0	198	27.2	Minority	1	1	1	1
4834	40116	Collin	729	720	80	11.1	669	91.8	117	16.0	5	0.7	6	0.8	0	0.0	543	74.5	Minority	2	1	2	1
3370	40678	Dallas	732	732	346	47.3	727	99.3	237	32.4	7	1.0	8	1.1	38	5.2	477	65.2	Minority	0	0	0	0
1174	10236	Tarrant	732	715	238	33.3	505	69.0	318	43.4	0	0.0	0	0.0	0	0.0	188	25.7	Minority	1	1	1	1
1656	41024	Tarrant	736	723	253	35.0	417	56.7	167	22.7	8	1.1	26	3.5	8	1.1	243	33.0	Minority	1	1	1	1
4669	6513	Dallas	736	736	175	23.8	576	78.3	51	6.9	3	0.4	0	0.0	0	0.0	550	74.7	Minority	3	1	6	2
1845	41117	Ellis	738	738	144	19.5	443	60.0	296	40.1	0	0.0	0	0.0	0	0.0	147	19.9	Minority	1	1	1	1
2985	6456	Dallas	738	735	91	12.4	395	53.5	56	7.6	0	0.0	3	0.4	0	0.0	333	45.1	Minority	14	1	12	1
4226	6214	Dallas	739	691	248	35.9	382	51.7	238	32.2	0	0.0	0	0.0	0	0.0	144	19.5	Minority	0	0	2	0
2021	10126	Tarrant	739	739	201	27.2	575	77.8	170	23.0	0	0.0	1	0.1	0	0.0	404	54.7	Minority	1	1	1	1
3096	8307	Dallas	741	733	275	37.5	731	98.7	301	40.6	0	0.0	0	0.0	0	0.0	430	58.0	Minority	1	1	1	1
1840	10681	Tarrant	741	741	39	5.3	514	69.4	157	21.2	0	0.0	81	10.9	0	0.0	276	37.2	Minority	1	1	1	1
1278	9883	Tarrant	742	742	179	24.1	614	82.7	393	53.0	2	0.3	23	3.1	0	0.0	68	9.2	Minority	1	1	1	1
928	40755	Tarrant	742	742	88	11.9	742	100.0	0	0.0	0	0.0	0	0.0	0	0.0	742	100.0	Minority	1	1	1	1
2234	6733	Dallas	742	742	28	3.8	449	60.5	201	27.1	0	0.0	172	23.2	8	1.1	68	9.2	Minority	3	1	3	1
566	40746	Tarrant	744	744	95	12.8	654	87.9	0	0.0	31	4.2	0	0.0	0	0.0	654	87.9	Minority	1	1	1	1
4301	8355	Dallas	745	745	254	34.1	647	86.8	70	9.4	0	0.0	0	0.0	0	0.0	577	77.4	Minority	12	5	14	4
3857	3362	Collin	745	659	201	30.5	384	51.5	86	11.5	12	1.6	133	17.9	0	0.0	153	20.5	Minority	20	1	18	1
2575	40063	Dallas	746	682	138	20.2	458	61.4	49	6.6	0	0.0	88	11.8	0	0.0	359	48.1	Minority	15	1	14	1
1696	2107	Denton	749	728	110	15.1	563	75.2	202	27.0	1	0.1	52	6.9	0	0.0	312	41.7	Minority	2	1	2	1
4273	7420	Dallas	749	749	32	4.3	605	80.8	378	50.5	0	0.0	1	0.1	0	0.0	238	31.8	Minority	11	6	10	3

ID	TSZ	County	Total population	Population in which poverty status is known	Population that is below poverty line	Percentage of population that is below poverty line (%)	Total minority population	Percentage of population that is minority (%)	Black or African American total population	Percent of population that is black or African American (%)	American Indian/ Alaskan Native total population	Percent of population that is American Indian/ Alaskan Native (%)	Asian total population	Percent of population that is Asian (%)	Hawiian/ Pacific Islander total population	Percent of population that is Hawiian/ Pacific Islander (%)	Hispanic total population	Percent of population that is Hispanic (%)	Environmental Justice Status (for Regional Toll Analysis)	Number of cars and trucks in the AM peak-period traveling on the mainlanes in the Build Scenario	Number of cars in the AM peak-period traveling on the managed lanes in the Build Scenario	Number of cars and trucks in the AM peak-period traveling on the mainlanes in the No Build Scenario	Number of cars in the AM peak-period traveling on the HOV express lanes in the No Build Scenario
732	10458	Tarrant	751	744	220	29.6	441	58.7	29	3.9	18	2.4	0	0.0	0	0.0	412	54.9	Minority	1	1	1	1
2644	40245	Dallas	753	753	140	18.6	584	77.6	116	15.4	3	0.4	134	17.8	0	0.0	331	44.0	Minority	6	2	4	2
4472	8016	Dallas	757	757	134	17.7	644	85.1	187	24.7	1	0.1	0	0.0	0	0.0	448	59.2	Minority	10	5	10	3
1230	10244	Tarrant	759	759	203	26.7	424	55.9	114	15.0	5	0.7	0	0.0	0	0.0	302	39.8	Minority	1	1	1	1
1029	10221	Tarrant	762	755	239	31.7	727	95.4	121	15.9	22	2.9	0	0.0	0	0.0	606	79.5	Minority	1	1	1	1
938	9707	Tarrant	763	763	268	35.1	537	70.4	18	2.4	48	6.3	9	1.2	0	0.0	493	64.6	Minority	1	1	1	1
4476	7042	Dallas	763	763	86	11.3	607	79.6	30	3.9	0	0.0	0	0.0	0	0.0	577	75.6	Minority	42	11	40	5
527	40028	Johnson	765	760	353	46.4	424	55.4	158	20.7	0	0.0	1	0.1	0	0.0	265	34.6	Minority	0	0	0	1
1317	9885	Tarrant	765	765	11	1.4	453	59.2	315	41.2	4	0.5	73	9.5	0	0.0	65	8.5	Minority	1	1	1	1
3536	8227	Dallas	766	766	227	29.6	766	100.0	490	64.0	0	0.0	0	0.0	0	0.0	276	36.0	Minority	0	0	0	0
2967	8098	Dallas	769	769	292	38.0	701	91.2	0	0.0	0	0.0	19	2.5	0	0.0	682	88.7	Minority	1	1	1	0
2517	40428	Dallas	770	770	291	37.8	661	85.8	77	10.0	75	9.7	11	1.4	0	0.0	581	75.5	Minority	2	1	2	1
614	40189	Tarrant	771	771	180	23.3	756	98.1	15	1.9	4	0.5	0	0.0	0	0.0	737	95.6	Minority	1	1	1	1
3686	8338	Dallas	772	772	271	35.1	772	100.0	389	50.4	1	0.1	0	0.0	0	0.0	484	62.7	Minority	0	0	0	0
3752	8340	Dallas	774	774	219	28.3	746	96.4	611	78.9	25	3.2	0	0.0	0	0.0	110	14.2	Minority	0	0	0	0
4586	6137	Dallas	776	776	35	4.5	450	58.0	125	16.1	93	12.0	81	10.4	0	0.0	273	35.2	Minority	0	0	1	0
5183	18035	Kaufman	780	780	157	20.1	753	96.5	574	73.6	0	0.0	0	0.0	0	0.0	179	22.9	Minority	6	2	6	1
3372	8220	Dallas	781	781	232	29.7	781	100.0	263	33.7	0	0.0	0	0.0	0	0.0	522	66.8	Minority	0	0	0	0
412	10319	Tarrant	781	781	332	42.5	758	97.1	576	73.8	3	0.4	0	0.0	0	0.0	182	23.3	Minority	1	1	1	1
3627	8335	Dallas	783	783	145	18.5	783	100.0	508	64.9	0	0.0	0	0.0	0	0.0	276	35.2	Minority	0	0	0	0
4895	8552	Dallas	783	763	92	12.1	593	75.7	405	51.7	0	0.0	30	3.8	5	0.6	170	21.7	Minority	20	6	20	5
2658	8398	Dallas	784	784	237	30.2	658	83.9	320	40.8	7	0.9	25	3.2	0	0.0	312	39.8	Minority	1	1	1	1
2427	6545	Dallas	787	787	26	3.3	463	58.8	58	7.4	11	1.4	324	41.2	0	0.0	66	8.4	Minority	12	1	11	1
3421	40677	Dallas	788	788	286	36.3	757	96.1	649	82.4	0	0.0	0	0.0	0	0.0	119	15.1	Minority	0	0	0	0
2681	41112	Ellis	788	732	199	27.2	410	52.0	15	1.9	4	0.5	4	0.5	0	0.0	392	49.7	Minority	1	0	2	1
2416	7194	Dallas	788	731	183	25.0	453	57.5	20	2.5	0	0.0	0	0.0	0	0.0	433	54.9	Minority	2	1	2	1
1967	9401	Tarrant	788	788	67	8.5	508	64.5	349	44.3	9	1.1	109	13.8	0	0.0	60	7.6	Minority	3	1	2	1
4228	7289	Dallas	788	788	118	15.0	468	59.4	233	29.6	0	0.0	0	0.0	0	0.0	235	29.8	Minority	7	5	5	3
3182	8529	Dallas	789	789	181	22.9	743	94.2	298	37.8	0	0.0	0	0.0	0	0.0	444	56.3	Minority	1	1	1	1
4352	17019	Ellis	790	790	283	35.8	566	71.6	221	28.0	4	0.5	0	0.0	0	0.0	349	44.2	Minority	2	1	2	1
3233	40617	Dallas	791	791	168	21.2	760	96.1	0	0.0	0	0.0	0	0.0	0	0.0	760	96.1	Minority	0	0	0	0
4201	6598	Dallas	791	791	0	0.0	764	96.6	508	64.2	0	0.0	57	7.2	0	0.0	256	32.4	Minority	54	21	110	8
3914	6385	Dallas	795	795	385	48.4	795	100.0	287	36.1	0	0.0	0	0.0	0	0.0	508	63.9	Minority	65	1	49	1
873	30114	Tarrant	796	796	1	0.1	455	57.2	115	14.4	0	0.0	67	8.4	0	0.0	274	34.4	Minority	4	1	3	1
2635	8833	Dallas	797	797	69	8.7	602	75.5	450	56.5	4	0.5	6	0.8	0	0.0	148	18.6	Minority	1	1	1	1
2850	6451	Dallas	798	798	168	21.1	642	80.5	51	6.4	21	2.6	8	1.0	0	0.0	588	73.7	Minority	9	1	7	1
2121	8049	Dallas	800	800	201	25.1	498	62.3	202	25.3	12	1.5	0	0.0	0	0.0	296	37.0	Minority	1	1	1	1
781	10459	Tarrant	801	801	246	30.7	782	97.6	101	12.6	8	1.0	6	0.7	0	0.0	676	84.4	Minority	1	1	1	1
3478	8224	Dallas	803	803	319	39.7	802	99.9	575	71.6	0	0.0	0	0.0	0	0.0	255	31.8	Minority	0	0	0	0
1829	10407	Tarrant	803	803	260	32.4	803	100.0	402	50.1	0	0.0	0	0.0	0	0.0	401	49.9	Minority	1	1	1	1
1436	9892	Tarrant	805	790	180	22.8	522	64.8	293	36.4	9	1.1	23	2.9	0	0.0	202	25.1	Minority	1	1	1	1
3181	8530	Dallas	808	808	200	24.8	788	97.5	552	68.3	0	0.0	0	0.0	0	0.0	236	29.2	Minority	1	1	1	1
1009	10611	Tarrant	809	809	63	7.8	654	80.8	519	64.2	3	0.4	4	0.5	0	0.0	128	15.8	Minority	1	1	1	1
3376	8221	Dallas	810	810	340	42.0	796	98.3	386	47.7	0	0.0	2	0.2	0	0.0	446	55.1	Minority	0	0	0	0
3135	8469	Dallas	810	810	149	18.4	786	97.0	493	60.9	12	1.5	28	3.5	0	0.0	261	32.2	Minority	1	1	1	1
4624	6825	Dallas	810	810	129	15.9	626	77.3	249	30.7	16	2.0	0	0.0	0	0.0	371	45.8	Minority	90	22	86	8
2694	6162	Dallas	813	813	118	14.5	532	65.4	0	0.0	59	7.3	3	0.4	0	0.0	529	65.1	Minority	4	1	4	1
1945	10731	Tarrant	814	814	64	7.9	765	94.0	308	37.8	0	0.0	227	27.9	0	0.0	230	28.3	Minority	1	1	1	1
3267	8118	Dallas	815	815	245	30.1	758	93.0	281	34.5	0	0.0	0	0.0	0	0.0	477	58.5	Minority	0	0	0	0
3726	8536	Dallas	815	803	195	24.3	798	97.9	767	94.1	0	0.0	0	0.0	0	0.0	30	3.7	Minority	0	0	1	1
4490	6135	Dallas	818	818	46	5.6	440	53.8	113	13.8	53	6.5	173	21.1	10	1.2	153	18.7	Minority	0	0	0	0
3210	30135	Dallas	819	812	218	26.8	784	95.7	5	0.6	6	0.7	126	15.4	0	0.0	654	79.9	Minority	0	0	0	0
3960	6589	Dallas	819	819	39	4.8	489	59.7	311	38.0	21	2.6	0	0.0	0	0.0	157	19.2	Minority	22	0	18	0
505	9604	Tarrant	820	820	279	34.0	555	67.7	23	2.8	0	0.0	0	0.0	0	0.0	532	64.9	Minority	1	1	1	1
2264	8172	Dallas	820	820	79	9.6	734	89.5	86	10.5	0	0.0	44	5.4	0	0.0	605	73.8	Minority	1	1	1	1
2420	8753	Dallas	820	820	182	22.2	495	60.4	250	30.5	49	6.0	0	0.0	0	0.0	196	23.9	Minority	1	1	1	1
1456	2161	Denton	820	261	61	23.4	421	51.3	198	24.1	38	4.6	53	6.5	1	0.1	167	20.4	Minority	2	1	2	1
886	9416	Tarrant	822	339	128	37.8	575	70.0	226	27.5	5	0.6	15	1.8	0	0.0	332	40.4	Minority	2	1	2	1
2527	40641	Dallas	825	825	10	1.2	498	60.4	406	49.2	0	0.0	2	0.2	0	0.0	103	12.5	Minority	1	1	1	1
2679	6342	Dallas	826	826	243	29.4	631	76.4	42	5.1	0	0.0	0	0.0	0	0.0	593	71.8	Minority	14	1	12	1
814	10535	Tarrant	829	829	401	48.4	745	89.9	0	0.0	0	0.0	0	0.0	0	0.0	745	89.9	Minority	1	1	1	1
1694	2106	Denton	829	829	305	36.8	520	62.7	209	25.2	8	1.0	2	0.2	0	0.0	329	39.7	Minority	2	1	2	1
3907	40705	Dallas	831	816	46	5.6	667	80.3	252	30.3	2	0.2	6	0.7	0	0.0	416	50.1	Minority	2	1	2	1
4400	8359	Dallas	831	831	57	6.9	799	96.1	68	8.2	0	0.0	0	0.0	0	0.0	731	88.0	Minority	13	6	15	4
4722	6718	Dallas	831	831	174	20.9	728	87.6	22	2.6	82	9.9	30	3.6	0	0.0	689	82.9	Minority	40	6	24	5
655	40201	Tarrant	833	833	310	37.2	638	76.6	162	19.4	5	0.6	0	0.0	0	0.0	490	58.8	Minority	1	1	1	1

ID	TSZ	County	Total population	Population in which poverty status is known	Population that is below poverty line	Percentage of population that is below poverty line (%)	Total minority population	Percentage of population that is minority (%)	Black or African American total population	Percent of population that is black or African American (%)	American Indian/ Alaskan Native total population	Percent of population that is American Indian/ Alaskan Native (%)	Asian total population	Percent of population that is Asian (%)	Hawiian/ Pacific Islander total population	Percent of population that is Hawiian/ Pacific Islander (%)	Hispanic total population	Percent of population that is Hispanic (%)	Environmental Justice Status (for Regional Toll Analysis)	Number of cars and trucks in the AM peak-period traveling on the mainlanes in the Build Scenario	Number of cars in the AM peak-period traveling on the managed lanes in the Build Scenario	Number of cars and trucks in the AM peak-period traveling on the mainlanes in the No Build Scenario	Number of cars in the AM peak-period traveling on the HOV express lanes in the No Build Scenario
3901	7998	Dallas	835	835	345	41.3	780	93.4	780	93.4	0	0.0	0	0.0	0	0.0	0	0.0	Minority	0	0	0	0
4248	3371	Collin	835	802	372	46.4	739	88.5	29	3.5	0	0.0	0	0.0	0	0.0	711	85.1	Minority	5	1	7	1
4795	3116	Collin	836	836	311	37.2	709	84.8	136	16.3	0	0.0	8	1.0	0	0.0	564	67.5	Minority	2	1	2	0
2312	6960	Dallas	836	836	146	17.5	487	58.3	162	19.4	0	0.0	0	0.0	0	0.0	325	38.9	Minority	2	1	2	1
4941	40225	Dallas	838	838	97	11.6	524	62.5	116	13.8	21	2.5	4	0.5	0	0.0	383	45.7	Minority	53	16	53	14
4739	6414	Dallas	841	841	240	28.5	651	77.4	162	19.3	23	2.7	11	1.3	0	0.0	478	56.8	Minority	3	1	3	1
958	10747	Tarrant	842	842	253	30.0	442	52.5	87	10.3	6	0.7	0	0.0	0	0.0	349	41.4	Minority	1	1	1	1
404	10318	Tarrant	844	844	206	24.4	606	71.8	541	64.1	0	0.0	8	0.9	0	0.0	57	6.8	Minority	0	0	0	0
4859	40011	Dallas	844	844	85	10.1	567	67.2	228	27.0	153	18.1	249	29.5	0	0.0	89	10.5	Minority	3	1	3	1
1005	30213	Tarrant	846	699	149	21.3	723	85.5	638	75.4	0	0.0	0	0.0	0	0.0	85	10.0	Minority	1	1	1	1
4526	6312	Dallas	849	849	152	17.9	519	61.1	75	8.8	0	0.0	313	36.9	0	0.0	131	15.4	Minority	8	0	2	0
5179	18034	Kaufman	850	632	112	17.7	633	74.5	597	70.2	7	0.8	3	0.4	0	0.0	56	6.6	Minority	9	3	8	2
3725	40267	Dallas	852	848	321	37.9	825	96.8	677	79.5	0	0.0	0	0.0	0	0.0	168	19.7	Minority	0	0	1	1
2034	10638	Tarrant	855	855	160	18.7	632	73.9	271	31.7	19	2.2	89	10.4	0	0.0	259	30.3	Minority	1	1	1	1
2465	6648	Dallas	856	856	83	9.7	456	53.3	166	19.4	15	1.8	127	14.8	0	0.0	109	12.7	Minority	13	1	9	2
443	10155	Tarrant	858	852	416	48.8	768	89.5	560	65.3	4	0.5	3	0.3	0	0.0	207	24.1	Minority	1	1	1	1
4488	3213	Collin	858	841	117	13.9	445	51.9	136	15.9	18	2.1	0	0.0	0	0.0	278	32.4	Minority	3	1	4	1
2045	9915	Tarrant	863	816	111	13.6	673	78.0	261	30.2	0	0.0	54	6.3	0	0.0	345	40.0	Minority	1	1	1	1
2662	8574	Dallas	863	822	63	7.7	461	53.4	124	14.4	37	4.3	14	1.6	0	0.0	325	37.7	Minority	1	1	1	1
4667	6410	Dallas	864	864	60	6.9	731	84.6	202	23.4	53	6.1	241	27.9	0	0.0	297	34.4	Minority	6	1	2	1
2189	7922	Dallas	866	866	223	25.8	730	84.3	34	3.9	3	0.3	20	2.3	0	0.0	680	78.5	Minority	1	1	1	1
4379	8357	Dallas	866	866	329	38.0	805	93.0	417	48.2	0	0.0	0	0.0	0	0.0	389	44.9	Minority	12	5	14	4
3083	17012	Ellis	874	869	18	2.1	479	54.8	243	27.8	0	0.0	0	0.0	0	0.0	236	27.0	Minority	1	0	2	1
4139	40694	Dallas	874	369	53	14.4	598	68.4	344	39.4	15	1.7	2	0.2	3	0.3	247	28.3	Minority	2	1	2	1
4764	40542	Dallas	876	876	126	14.4	655	74.8	229	26.1	0	0.0	7	0.8	0	0.0	418	47.7	Minority	25	8	24	5
3448	17031	Ellis	877	877	123	14.0	444	50.6	279	31.8	0	0.0	0	0.0	0	0.0	165	18.8	Minority	2	0	1	1
2195	2445	Denton	877	877	0	0.0	523	59.6	65	7.4	0	0.0	187	21.3	0	0.0	270	30.8	Minority	4	1	4	1
4452	3193	Collin	879	862	119	13.8	456	51.9	140	15.9	18	2.0	0	0.0	0	0.0	285	32.4	Minority	9	1	9	1
4972	6838	Dallas	880	879	127	14.4	691	78.5	245	27.8	3	0.3	119	13.5	0	0.0	365	41.5	Minority	37	25	36	8
442	9757	Tarrant	882	882	343	38.9	574	65.1	1	0.1	19	2.2	0	0.0	10	1.1	554	62.8	Minority	1	1	1	1
2019	10287	Tarrant	883	883	198	22.4	749	84.8	329	37.3	12	1.4	74	8.4	0	0.0	346	39.2	Minority	1	1	1	1
4813	6627	Dallas	884	884	112	12.7	625	70.7	100	11.3	34	3.8	67	7.6	0	0.0	443	50.1	Minority	42	6	24	6
1814	9447	Tarrant	889	889	25	2.8	474	53.3	23	2.6	18	2.0	0	0.0	0	0.0	433	48.7	Minority	2	1	2	1
3215	40613	Dallas	890	890	236	26.5	753	84.6	21	2.4	0	0.0	0	0.0	0	0.0	732	82.2	Minority	0	0	0	0
1403	40967	Tarrant	890	890	315	35.4	590	66.3	93	10.4	2	0.2	30	3.4	0	0.0	466	52.4	Minority	1	1	1	1
3260	7970	Dallas	892	891	323	36.3	866	97.1	0	0.0	0	0.0	0	0.0	0	0.0	866	97.1	Minority	0	0	0	0
3288	6364	Dallas	894	894	222	24.8	625	69.9	200	22.4	0	0.0	37	4.1	37	4.1	388	43.4	Minority	131	9	110	9
3140	40657	Dallas	897	897	133	14.8	484	54.0	249	27.8	5	0.6	64	7.1	0	0.0	171	19.1	Minority	0	0	0	0
3838	7847	Dallas	898	898	347	38.6	898	100.0	898	100.0	0	0.0	0	0.0	0	0.0	0	0.0	Minority	0	0	0	0
1750	10569	Tarrant	899	899	411	45.7	760	84.5	91	10.1	31	3.4	379	42.2	0	0.0	259	28.8	Minority	1	1	1	1
2266	8276	Dallas	899	899	125	13.9	721	80.2	170	18.9	22	2.4	45	5.0	0	0.0	514	57.2	Minority	1	1	1	1
2165	8803	Dallas	900	900	30	3.3	668	74.2	471	52.3	6	0.7	58	6.4	0	0.0	133	14.8	Minority	1	1	1	1
3342	7238	Dallas	903	903	82	9.1	469	51.9	225	24.9	168	18.6	36	4.0	0	0.0	190	21.0	Minority	0	0	0	0
607	9476	Tarrant	903	788	90	11.4	832	92.1	23	2.5	0	0.0	7	0.8	0	0.0	803	88.9	Minority	1	1	1	1
3317	40616	Dallas	905	905	395	43.6	878	97.0	11	1.2	0	0.0	64	7.1	0	0.0	839	92.7	Minority	0	0	0	0
2913	7950	Dallas	906	906	380	41.9	642	70.9	256	28.3	16	1.8	0	0.0	0	0.0	389	42.9	Minority	1	0	1	1
3705	8479	Dallas	908	903	342	37.9	878	96.7	721	79.4	0	0.0	1	0.1	0	0.0	179	19.7	Minority	0	0	1	0
3423	8592	Dallas	909	909	417	45.9	867	95.4	13	1.4	0	0.0	0	0.0	0	0.0	854	93.9	Minority	2	0	2	1
1337	16039	Johnson	910	910	23	2.5	471	51.8	0	0.0	0	0.0	8	0.9	0	0.0	462	50.8	Minority	1	1	1	1
2970	40614	Dallas	911	911	84	9.2	465	51.0	128	14.1	0	0.0	0	0.0	0	0.0	447	49.1	Minority	0	0	0	0
3952	40515	Dallas	912	912	242	26.5	886	97.1	178	19.5	0	0.0	6	0.7	10	1.1	697	76.4	Minority	0	0	0	1
926	40909	Tarrant	913	913	230	25.2	827	90.6	295	32.3	8	0.9	14	1.5	0	0.0	519	56.8	Minority	1	1	1	1
3635	3021	Collin	914	914	373	40.8	620	67.8	14	1.5	14	1.5	0	0.0	0	0.0	592	64.8	Minority	3	1	3	1
4217	30020	Collin	918	918	194	21.1	673	73.3	70	7.6	0	0.0	0	0.0	0	0.0	603	65.7	Minority	3	1	2	1
4224	40573	Dallas	918	918	65	7.1	864	94.1	75	8.2	5	0.5	0	0.0	0	0.0	784	85.4	Minority	7	4	2	3
4475	7041	Dallas	918	918	296	32.2	624	68.0	43	4.7	15	1.6	50	5.4	0	0.0	390	42.5	Minority	42	39	69	8
4702	41066	Ellis	921	921	331	35.9	827	89.8	83	9.0	91	9.9	0	0.0	0	0.0	744	80.8	Minority	2	1	2	1
3056	3480	Collin	922	922	221	24.0	598	64.9	280	30.4	0	0.0	26	2.8	0	0.0	296	32.1	Minority	8	1	8	1
2919	8095	Dallas	923	923	237	25.7	759	82.2	0	0.0	0	0.0	0	0.0	0	0.0	759	82.2	Minority	1	1	1	1
3824	41126	Dallas	923	923	214	23.2	745	80.7	392	42.5	7	0.8	0	0.0	0	0.0	353	38.2	Minority	2	0	1	1
3962	41104	Ellis	923	917	118	12.9	487	52.8	54	5.9	43	4.7	4	0.4	0	0.0	416	45.1	Minority	1	1	1	1
2184	2328	Denton	924	920	225	24.5	493	53.4	70	7.6	11	1.2	5	0.5	0	0.0	382	41.3	Minority	5	1	4	1
3737	41127	Dallas	925	925	61	6.6	769	83.1	540	58.4	7	0.8	0	0.0	0	0.0	229	24.8	Minority	2	1	1	1
2968	7953	Dallas	931	931	162	17.4	484	52.0	0	0.0	10	1.1	7	0.8	5	0.5	467	50.2	Minority	0	0	0	0
4614	40235	Dallas	933	933	418	44.8	802	86.0	0	0.0	0	0.0	0	0.0	3	0.3	799	85.6	Minority	17	5	15	4
4295	17070	Ellis	934	895	172	19.2	622	66.6	16	1.7	32	3.4	6	0.6	2	0.2	600	64.2	Minority	2	1	1	1

ID	TSZ	County	Total population	Population in which poverty status is known	Population that is below poverty line	Percentage of population that is below poverty line (%)	Total minority population	Percentage of population that is minority (%)	Black or African American total population	Percent of population that is black or African American (%)	American Indian/ Alaskan Native total population	Percent of population that is American Indian/ Alaskan Native (%)	Asian total population	Percent of population that is Asian (%)	Hawiian/ Pacific Islander total population	Percent of population that is Hawiian/ Pacific Islander (%)	Hispanic total population	Percent of population that is Hispanic (%)	Environmental Justice Status (for Regional Toll Analysis)	Number of cars and trucks in the AM peak-period traveling on the mainlanes in the Build Scenario	Number of cars in the AM peak-period traveling on the managed lanes in the Build Scenario	Number of cars and trucks in the AM peak-period traveling on the mainlanes in the No Build Scenario	Number of cars in the AM peak-period traveling on the HOV express lanes in the No Build Scenario
2085	17050	Ellis	935	935	224	24.0	608	65.0	0	0.0	0	0.0	39	4.2	0	0.0	569	60.9	Minority	1	1	1	1
4664	7050	Dallas	935	935	146	15.6	652	69.7	299	32.0	52	5.6	0	0.0	0	0.0	372	39.8	Minority	138	50	138	17
327	10425	Tarrant	936	936	202	21.6	552	59.0	36	3.8	0	0.0	0	0.0	0	0.0	516	55.1	Minority	0	0	0	0
613	9689	Tarrant	936	936	305	32.6	905	96.7	0	0.0	61	6.5	0	0.0	7	0.7	898	95.9	Minority	1	1	1	1
2639	6161	Dallas	937	937	168	17.9	690	73.6	10	1.1	18	1.9	71	7.6	0	0.0	592	63.2	Minority	8	1	7	1
1008	9638	Tarrant	939	919	231	25.1	761	81.0	0	0.0	0	0.0	0	0.0	0	0.0	615	65.5	Minority	1	1	1	1
4740	17275	Ellis	939	876	152	17.4	543	57.8	113	12.0	31	3.3	8	0.9	0	0.0	430	45.8	Minority	2	1	2	1
4037	30062	Dallas	941	941	75	8.0	729	77.5	358	38.0	29	3.1	308	32.7	0	0.0	33	3.5	Minority	60	17	55	5
3054	41086	Ellis	942	942	247	26.2	750	79.6	517	54.9	15	1.6	0	0.0	0	0.0	233	24.7	Minority	1	0	1	1
948	10470	Tarrant	942	938	255	27.2	924	98.1	618	65.6	0	0.0	22	2.3	0	0.0	285	30.3	Minority	1	1	1	1
727	10187	Tarrant	943	943	152	16.1	529	56.1	47	5.0	0	0.0	11	1.2	0	0.0	471	49.9	Minority	0	0	1	1
2950	8524	Dallas	944	944	40	4.2	943	99.9	943	99.9	0	0.0	0	0.0	0	0.0	0	0.0	Minority	1	1	1	1
2920	40623	Dallas	944	944	112	11.9	617	65.4	103	10.9	15	1.6	5	0.5	0	0.0	505	53.5	Minority	1	1	1	1
4839	41133	Dallas	944	944	98	10.4	519	55.0	345	36.5	0	0.0	13	1.4	0	0.0	177	18.8	Minority	31	10	29	6
3102	40665	Dallas	945	945	180	19.0	905	95.8	712	75.3	8	0.8	18	1.9	0	0.0	171	18.1	Minority	1	1	1	1
4732	40867	Collin	952	923	427	46.3	487	51.2	236	24.8	3	0.3	12	1.3	0	0.0	243	25.5	Minority	3	1	3	1
821	40838	Tarrant	953	953	363	38.1	898	94.2	250	26.2	5	0.5	13	1.4	0	0.0	644	67.6	Minority	1	1	1	1
1409	40968	Tarrant	953	953	399	41.9	695	72.9	80	8.4	0	0.0	39	4.1	0	0.0	576	60.4	Minority	1	1	1	1
1759	10403	Tarrant	955	955	0	0.0	659	69.0	89	9.3	19	2.0	0	0.0	0	0.0	594	62.2	Minority	1	1	1	1
3386	7495	Dallas	956	956	233	24.4	481	50.3	239	25.0	120	12.6	82	8.6	0	0.0	140	14.6	Minority	0	0	0	0
457	10159	Tarrant	956	956	198	20.7	525	54.9	90	9.4	0	0.0	34	3.6	0	0.0	401	41.9	Minority	0	0	0	1
3597	8127	Dallas	957	957	368	38.5	902	94.3	563	58.8	33	3.4	0	0.0	0	0.0	339	35.4	Minority	0	0	0	0
2516	7207	Dallas	958	958	242	25.3	765	79.9	129	13.5	0	0.0	0	0.0	0	0.0	636	66.4	Minority	2	1	2	1
2602	6552	Dallas	958	958	178	18.6	742	77.5	148	15.4	4	0.4	170	17.7	0	0.0	421	43.9	Minority	13	2	10	2
4342	7035	Dallas	958	958	210	21.9	507	52.9	161	16.8	19	2.0	30	3.1	0	0.0	327	34.1	Minority	71	6	54	5
3863	7397	Dallas	960	960	181	18.9	524	54.6	125	13.0	4	0.4	33	3.4	0	0.0	352	36.7	Minority	0	0	0	0
3313	40255	Dallas	960	960	131	13.6	784	81.7	718	74.8	0	0.0	0	0.0	0	0.0	65	6.8	Minority	2	0	2	1
1116	10083	Tarrant	961	904	247	27.3	629	65.5	173	18.0	58	6.0	45	4.7	0	0.0	359	37.4	Minority	1	1	1	1
3879	40586	Dallas	964	872	285	32.7	910	94.4	910	94.4	0	0.0	0	0.0	0	0.0	0	0.0	Minority	0	0	0	0
2977	7342	Dallas	966	951	254	26.7	917	94.9	426	44.1	42	4.3	0	0.0	0	0.0	491	50.8	Minority	0	0	0	0
1054	40950	Tarrant	966	942	303	32.2	693	71.7	320	33.1	0	0.0	0	0.0	0	0.0	364	37.7	Minority	1	1	1	1
2287	6956	Dallas	966	966	40	4.1	567	58.7	128	13.3	0	0.0	27	2.8	0	0.0	412	42.7	Minority	2	1	2	1
1595	10493	Tarrant	967	967	196	20.3	491	50.8	258	26.7	31	3.2	0	0.0	0	0.0	220	22.8	Minority	0	0	0	0
2476	40416	Dallas	969	969	173	17.9	847	87.4	54	5.6	0	0.0	78	8.0	0	0.0	674	69.6	Minority	2	1	2	1
3159	6994	Dallas	972	972	91	9.4	745	76.6	305	31.4	29	3.0	56	5.8	0	0.0	353	36.3	Minority	0	0	0	0
1075	10366	Tarrant	973	973	456	46.9	894	91.9	875	89.9	57	5.9	0	0.0	0	0.0	19	2.0	Minority	1	1	1	1
2951	40663	Dallas	974	974	148	15.2	939	96.4	939	96.4	0	0.0	0	0.0	0	0.0	0	0.0	Minority	1	1	1	1
4346	7745	Dallas	977	957	187	19.5	922	94.4	138	14.1	0	0.0	0	0.0	0	0.0	784	80.2	Minority	12	6	13	4
826	16096	Johnson	978	977	288	29.5	496	50.7	88	9.0	8	0.8	0	0.0	12	1.2	387	39.6	Minority	1	1	1	1
71	12034	Parker	979	979	157	16.0	655	66.9	122	12.5	0	0.0	0	0.0	0	0.0	534	54.5	Minority	0	0	0	0
726	40031	Tarrant	979	977	228	23.3	490	50.1	12	1.2	0	0.0	9	0.9	0	0.0	471	48.1	Minority	1	0	0	1
4733	3070	Collin	979	925	235	25.4	505	51.6	30	3.1	7	0.7	1	0.1	0	0.0	467	47.7	Minority	2	1	2	1
3066	7958	Dallas	980	980	179	18.3	582	59.4	137	14.0	0	0.0	8	0.8	0	0.0	437	44.6	Minority	0	0	0	0
1056	10662	Tarrant	982	982	474	48.3	946	96.3	551	56.1	21	2.1	0	0.0	0	0.0	395	40.2	Minority	1	1	1	1
5189	18023	Kaufman	982	858	156	18.2	540	55.0	39	4.0	0	0.0	21	2.1	0	0.0	480	48.9	Minority	8	2	7	2
2233	8061	Dallas	983	983	434	44.2	930	94.6	136	13.8	4	0.4	0	0.0	0	0.0	831	84.5	Minority	1	1	1	1
1672	9143	Tarrant	985	985	357	36.2	692	70.3	59	6.0	7	0.7	0	0.0	0	0.0	626	63.6	Minority	2	1	2	1
594	10651	Tarrant	986	986	165	16.7	810	82.2	205	20.8	0	0.0	9	0.9	0	0.0	621	63.0	Minority	1	1	1	1
1044	9571	Tarrant	986	986	295	29.9	525	53.2	8	0.8	4	0.4	78	7.9	0	0.0	446	45.2	Minority	2	1	2	1
4116	6594	Dallas	986	986	296	30.0	833	84.5	680	69.0	0	0.0	37	3.8	0	0.0	116	11.8	Minority	17	23	106	9
1572	10767	Tarrant	987	965	80	8.3	606	61.4	234	23.7	23	2.3	118	12.0	0	0.0	243	24.6	Minority	1	1	1	1
1659	40145	Tarrant	987	974	77	7.9	538	54.5	37	3.7	0	0.0	267	27.1	0	0.0	234	23.7	Minority	2	1	2	1
3343	7351	Dallas	988	988	241	24.4	498	50.4	247	25.0	124	12.6	85	8.6	0	0.0	145	14.7	Minority	0	0	0	0
2585	7940	Dallas	991	991	335	33.8	991	100.0	0	0.0	0	0.0	0	0.0	0	0.0	991	100.0	Minority	1	1	1	1
2986	6356	Dallas	994	990	123	12.4	532	53.5	76	7.6	0	0.0	5	0.5	0	0.0	449	45.2	Minority	10	1	9	1
3353	8121	Dallas	996	996	377	37.9	993	99.7	695	69.8	27	2.7	0	0.0	0	0.0	303	30.4	Minority	0	0	0	0
4391	40529	Dallas	998	998	59	5.9	699	70.0	124	12.4	0	0.0	0	0.0	0	0.0	575	57.6	Minority	50	24	54	7
702	41193	Tarrant	1,002	920	208	22.6	538	53.7	116	11.6	7	0.7	0	0.0	0	0.0	432	43.1	Minority	1	1	1	1
2984	6767	Dallas	1,003	1,003	134	13.4	846	84.3	118	11.8	26	2.6	0	0.0	0	0.0	716	71.4	Minority	0	0	0	0
2884	8193	Dallas	1,008	990	185	18.7	943	93.6	240	23.8	5	0.5	0	0.0	0	0.0	718	71.2	Minority	1	1	1	1
2208	8057	Dallas	1,009	926	283	30.6	764	75.7	8	0.8	15	1.5	0	0.0	0	0.0	741	73.4	Minority	1	1	1	1
4065	30059	Dallas	1,009	999	442	44.2	883	87.5	480	47.6	37	3.7	104	10.3	6	0.6	312	30.9	Minority	93	0	96	0
4791	41157	Dallas	1,011	983	111	11.3	683	67.6	303	30.0	0	0.0	3	0.3	0	0.0	228	22.6	Minority	45	12	40	6
3915	7399	Dallas	1,013	1,013	328	32.4	949	93.7	133	13.1	0	0.0	101	10.0	0	0.0	728	71.9	Minority	0	0	0	0
4713	8028	Dallas	1,016	1,016	26	2.6	720	70.9	192	18.9	25	2.5	11	1.1	0	0.0	502	49.4	Minority	33	11	31	8
3041	30132	Dallas	1,017	1,017	266	26.2	841	82.7	70	6.9	39	3.8	263	25.9	0	0.0	502	49.4	Minority	1	0	1	0

ID	TSZ	County	Total population	Population in which poverty status is known	Population that is below poverty line	Percentage of population that is below poverty line (%)	Total minority population	Percentage of population that is minority (%)	Black or African American total population	Percent of population that is black or African American (%)	American Indian/ Alaskan Native total population	Percent of population that is American Indian/ Alaskan Native (%)	Asian total population	Percent of population that is Asian (%)	Hawiian/ Pacific Islander total population	Percent of population that is Hawiian/ Pacific Islander (%)	Hispanic total population	Percent of population that is Hispanic (%)	Environmental Justice Status (for Regional Toll Analysis)	Number of cars and trucks in the AM peak-period traveling on the mainlanes in the Build Scenario	Number of cars in the AM peak-period traveling on the managed lanes in the Build Scenario	Number of cars and trucks in the AM peak-period traveling on the mainlanes in the No Build Scenario	Number of cars in the AM peak-period traveling on the HOV express lanes in the No Build Scenario
4497	8150	Dallas	1,017	1,017	475	46.7	945	92.9	55	5.4	13	1.3	0	0.0	0	0.0	890	87.5	Minority	16	9	15	5
4836	3142	Collin	1,019	999	180	18.0	519	50.9	4	0.4	9	0.9	0	0.0	0	0.0	505	49.6	Minority	3	1	3	1
2133	7919	Dallas	1,020	1,020	270	26.5	635	62.3	73	7.2	22	2.2	0	0.0	0	0.0	588	57.6	Minority	1	1	1	1
1930	10800	Tarrant	1,020	1,020	145	14.2	686	67.3	503	49.3	0	0.0	0	0.0	0	0.0	182	17.8	Minority	1	1	1	1
2498	40417	Dallas	1,020	1,020	165	16.2	674	66.1	58	5.7	0	0.0	124	12.2	0	0.0	492	48.2	Minority	2	1	2	1
1993	9737	Tarrant	1,024	1,024	70	6.8	538	52.5	154	15.0	72	7.0	85	8.3	0	0.0	271	26.5	Minority	1	1	1	1
3830	40269	Dallas	1,025	983	423	43.0	1,014	98.9	941	91.8	0	0.0	0	0.0	12	1.2	73	7.1	Minority	0	0	1	1
4575	40578	Dallas	1,025	1,025	420	41.0	885	86.3	74	7.2	0	0.0	0	0.0	2	0.2	809	78.9	Minority	12	6	12	4
4429	30025	Dallas	1,028	955	36	3.8	523	50.9	224	21.8	176	17.1	31	3.0	14	1.4	201	19.6	Minority	0	0	0	0
3036	40605	Dallas	1,029	1,024	381	37.2	978	95.0	213	20.7	26	2.5	0	0.0	0	0.0	766	74.4	Minority	0	0	0	0
2917	17201	Ellis	1,032	1,027	166	16.2	664	64.3	79	7.7	0	0.0	6	0.6	0	0.0	585	56.7	Minority	1	0	1	0
3163	30255	Dallas	1,033	108	13	12.0	689	66.7	474	45.9	22	2.1	10	1.0	2	0.2	199	19.3	Minority	0	0	0	0
3176	40252	Dallas	1,034	1,029	150	14.6	623	60.3	15	1.5	19	1.8	0	0.0	0	0.0	589	57.0	Minority	0	0	0	0
4738	6412	Dallas	1,035	1,035	295	28.5	802	77.5	200	19.3	28	2.7	13	1.3	0	0.0	589	56.9	Minority	4	1	4	1
4777	3071	Collin	1,037	997	357	35.8	560	54.0	124	12.0	5	0.5	12	1.2	0	0.0	430	41.5	Minority	2	1	2	1
2641	30177	Dallas	1,037	1,037	79	7.6	591	57.0	76	7.3	6	0.6	213	20.5	0	0.0	302	29.1	Minority	5	1	5	1
1346	9503	Tarrant	1,038	1,038	19	1.8	528	50.9	88	8.5	23	2.2	43	4.1	0	0.0	374	36.0	Minority	2	1	2	1
4802	7437	Dallas	1,038	1,027	83	8.1	658	63.4	160	15.4	0	0.0	0	0.0	0	0.0	498	48.0	Minority	35	11	33	7
3837	7717	Dallas	1,039	971	439	45.2	971	93.5	936	90.1	0	0.0	0	0.0	0	0.0	35	3.4	Minority	0	0	0	0
4606	7165	Dallas	1,039	1,039	342	32.9	793	76.3	281	27.0	0	0.0	48	4.6	0	0.0	566	54.5	Minority	20	17	30	4
1827	10680	Tarrant	1,040	1,040	56	5.4	715	68.8	212	20.4	0	0.0	114	11.0	0	0.0	389	37.4	Minority	1	1	1	1
2214	8272	Dallas	1,043	1,043	41	3.9	591	56.7	39	3.7	0	0.0	0	0.0	0	0.0	553	53.0	Minority	1	1	1	1
3825	7266	Dallas	1,045	1,045	372	35.6	778	74.4	103	9.9	0	0.0	0	0.0	0	0.0	675	64.6	Minority	0	0	0	0
2916	8196	Dallas	1,045	1,045	60	5.7	966	92.4	24	2.3	0	0.0	16	1.5	0	0.0	938	89.8	Minority	1	1	1	1
2245	6954	Dallas	1,045	1,045	147	14.1	774	74.1	0	0.0	0	0.0	0	0.0	0	0.0	760	72.7	Minority	2	1	2	1
2743	30093	Denton	1,045	1,045	25	2.4	606	58.0	1	0.1	108	10.3	57	5.5	0	0.0	548	52.4	Minority	7	1	6	1
3917	6480	Dallas	1,045	1,045	143	13.7	1,024	98.0	767	73.4	0	0.0	0	0.0	0	0.0	257	24.6	Minority	11	0	15	0
1857	9734	Tarrant	1,047	1,047	301	28.7	830	79.3	581	55.5	0	0.0	0	0.0	0	0.0	392	37.4	Minority	1	1	1	1
2069	30165	Denton	1,047	1,047	24	2.3	554	52.9	175	16.7	8	0.8	122	11.7	29	2.8	228	21.8	Minority	2	1	2	1
2139	6841	Dallas	1,048	1,048	77	7.3	841	80.2	517	49.3	24	2.3	117	11.2	0	0.0	169	16.1	Minority	3	1	3	1
4675	8253	Dallas	1,048	1,048	155	14.8	680	64.9	43	4.1	0	0.0	0	0.0	0	0.0	637	60.8	Minority	40	26	39	13
936	40756	Tarrant	1,050	1,050	246	23.4	877	83.5	72	6.9	31	3.0	26	2.5	0	0.0	772	73.5	Minority	1	1	1	1
437	40822	Tarrant	1,052	1,052	499	47.4	918	87.3	622	59.1	1	0.1	35	3.3	0	0.0	294	27.9	Minority	1	1	1	1
2775	8580	Dallas	1,054	1,026	358	34.9	891	84.5	786	74.6	0	0.0	2	0.2	0	0.0	120	11.4	Minority	1	1	1	1
4573	40580	Dallas	1,056	1,054	316	30.0	914	86.6	276	26.1	0	0.0	0	0.0	0	0.0	638	60.4	Minority	33	12	34	10
2806	40601	Dallas	1,058	1,058	165	15.6	959	90.6	0	0.0	43	4.1	0	0.0	0	0.0	959	90.6	Minority	1	1	1	1
4157	40697	Dallas	1,058	850	301	35.4	721	68.1	300	28.4	13	1.2	5	0.5	0	0.0	406	38.4	Minority	2	1	2	1
2693	6019	Dallas	1,060	1,033	163	15.8	636	60.0	91	8.6	11	1.0	44	4.2	0	0.0	490	46.2	Minority	9	1	8	1
3841	40507	Dallas	1,066	1,043	337	32.3	938	88.0	95	8.9	0	0.0	15	1.4	0	0.0	823	77.2	Minority	0	0	0	0
519	40188	Tarrant	1,067	1,028	194	18.9	893	83.7	52	4.9	124	11.6	0	0.0	0	0.0	842	78.9	Minority	2	1	2	1
3951	40519	Dallas	1,069	1,069	457	42.8	1,052	98.4	957	89.5	0	0.0	0	0.0	0	0.0	106	9.9	Minority	0	0	0	0
1103	9573	Tarrant	1,072	1,072	418	39.0	840	78.4	0	0.0	0	0.0	164	15.3	0	0.0	676	63.1	Minority	2	1	2	1
522	40824	Tarrant	1,075	1,070	216	20.2	657	61.1	35	3.3	7	0.7	0	0.0	0	0.0	615	57.2	Minority	0	0	0	0
4745	6415	Dallas	1,076	1,076	250	23.2	903	83.9	250	23.2	161	15.0	30	2.8	0	0.0	583	54.2	Minority	8	1	2	1
2190	7923	Dallas	1,079	1,079	277	25.7	915	84.8	40	3.7	4	0.4	25	2.3	0	0.0	854	79.1	Minority	1	1	1	1
3668	30248	Dallas	1,080	1,080	172	15.9	838	77.6	61	5.6	78	7.2	33	3.1	0	0.0	723	66.9	Minority	0	0	0	0
2128	8168	Dallas	1,080	1,080	271	25.1	673	62.3	273	25.3	16	1.5	0	0.0	0	0.0	400	37.0	Minority	1	1	1	1
2668	40648	Dallas	1,082	1,080	154	14.3	810	74.9	399	36.9	0	0.0	0	0.0	0	0.0	411	38.0	Minority	1	1	1	1
1812	9393	Tarrant	1,083	1,083	326	30.1	668	61.7	0	0.0	0	0.0	53	4.9	316	29.2	268	24.7	Minority	2	1	2	1
3249	8471	Dallas	1,084	1,071	39	3.6	1,084	100.0	953	87.9	0	0.0	0	0.0	0	0.0	225	20.8	Minority	1	1	1	1
602	9612	Tarrant	1,084	1,084	492	45.4	1,055	97.3	126	11.6	37	3.4	0	0.0	0	0.0	892	82.3	Minority	1	1	1	1
4148	40523	Dallas	1,087	1,087	372	34.2	1,054	97.0	45	4.1	0	0.0	0	0.0	0	0.0	1,010	92.9	Minority	1	1	1	1
4344	40699	Dallas	1,088	1,088	444	40.8	817	75.1	19	1.7	1	0.1	1	0.1	0	0.0	796	73.2	Minority	2	1	2	1
4712	8156	Dallas	1,088	1,088	216	19.9	748	68.8	295	27.1	21	1.9	0	0.0	0	0.0	445	40.9	Minority	54	18	53	14
2989	40604	Dallas	1,091	1,050	326	31.0	1,030	94.4	590	54.1	108	9.9	0	0.0	0	0.0	440	40.3	Minority	0	0	0	0
2960	8199	Dallas	1,091	1,091	10	0.9	861	78.9	21	1.9	89	8.2	0	0.0	0	0.0	845	77.5	Minority	1	1	1	1
1742	10402	Tarrant	1,093	1,093	405	37.1	834	76.3	13	1.2	13	1.2	17	1.6	0	0.0	791	72.4	Minority	1	1	1	1
4377	8012	Dallas	1,093	1,093	244	22.3	1,046	95.7	190	17.4	0	0.0	0	0.0	0	0.0	856	78.3	Minority	10	5	10	3
4833	7762	Dallas	1,093	1,091	250	22.9	684	62.6	155	14.2	27	2.5	18	1.6	0	0.0	497	45.5	Minority	33	10	31	5
894	10609	Tarrant	1,094	1,094	288	26.3	1,007	92.0	385	35.2	11	1.0	18	1.6	0	0.0	605	55.3	Minority	1	1	1	1
2672	8183	Dallas	1,095	1,084	126	11.6	912	83.3	182	16.6	2	0.2	11	1.0	0	0.0	716	65.4	Minority	1	1	1	1
418	40947	Tarrant	1,095	1,095	9	0.8	588	53.7	185	16.9	15	1.4	31	2.8	181	16.5	182	16.6	Minority	1	1	1	1
352	10143	Tarrant	1,096	1,096	356	32.5	632	57.7	172	15.7	0	0.0	26	2.4	0	0.0	434	39.6	Minority	1	1	1	1
1773	9445	Tarrant	1,096	1,096	265	24.2	750	68.4	90	8.2	0	0.0	147	13.4	164	15.0	357	32.6	Minority	2	1	2	1
782	40839	Tarrant	1,099	1,099	320	29.1	915	83.3	124	11.3	3	0.3	37	3.4	0	0.0	775	70.5	Minority	1	1	1	1
722	40729	Tarrant	1,100	1,100	125	11.4	892	81.1	0	0.0	9	0.8	0	0.0	0	0.0	883	80.3	Minority	1	1	1	1

ID	TSZ	County	Total population	Population in which poverty status is known	Population that is below poverty line	Percentage of population that is below poverty line (%)	Total minority population	Percentage of population that is minority (%)	Black or African American total population	Percent of population that is black or African American (%)	American Indian/ Alaskan Native total population	Percent of population that is American Indian/ Alaskan Native (%)	Asian total population	Percent of population that is Asian (%)	Hawiian/ Pacific Islander total population	Percent of population that is Hawiian/ Pacific Islander (%)	Hispanic total population	Percent of population that is Hispanic (%)	Environmental Justice Status (for Regional Toll Analysis)	Number of cars and trucks in the AM peak-period traveling on the mainlanes in the Build Scenario	Number of cars in the AM peak-period traveling on the managed lanes in the Build Scenario	Number of cars and trucks in the AM peak-period traveling on the mainlanes in the No Build Scenario	Number of cars in the AM peak-period traveling on the HOV express lanes in the No Build Scenario
413	10150	Tarrant	1,103	1,103	410	37.2	1,042	94.5	733	66.5	29	2.6	0	0.0	0	0.0	309	28.0	Minority	1	1	1	1
4430	40221	Dallas	1,104	1,104	544	49.3	1,084	98.2	461	41.8	21	1.9	0	0.0	0	0.0	595	53.9	Minority	14	6	12	4
3024	8585	Dallas	1,105	1,105	72	6.5	1,098	99.4	1,098	99.4	0	0.0	0	0.0	0	0.0	0	0.0	Minority	1	1	1	1
329	10308	Tarrant	1,106	1,106	325	29.4	566	51.2	25	2.3	1	0.1	31	2.8	0	0.0	508	45.9	Minority	0	0	0	0
2537	6980	Dallas	1,106	1,106	431	39.0	907	82.0	179	16.2	0	0.0	221	20.0	0	0.0	651	58.9	Minority	3	1	2	1
2593	40652	Dallas	1,107	1,107	3	0.3	697	63.0	391	35.3	0	0.0	0	0.0	0	0.0	306	27.6	Minority	1	1	1	1
4509	8250	Dallas	1,108	1,108	362	32.7	1,057	95.4	438	39.5	0	0.0	0	0.0	0	0.0	690	62.3	Minority	17	9	16	5
2305	6958	Dallas	1,109	1,109	26	2.3	847	76.4	0	0.0	0	0.0	0	0.0	0	0.0	847	76.4	Minority	2	1	2	1
486	9602	Tarrant	1,110	1,110	372	33.5	808	72.8	60	5.4	9	0.8	0	0.0	0	0.0	748	67.4	Minority	1	1	1	1
704	10336	Tarrant	1,114	1,107	505	45.6	833	74.8	33	3.0	1	0.1	24	2.2	0	0.0	778	69.8	Minority	1	1	1	1
4412	6402	Dallas	1,114	1,114	42	3.8	804	72.2	127	11.4	0	0.0	148	13.3	0	0.0	528	47.4	Minority	6	1	4	1
954	10354	Tarrant	1,117	1,083	445	41.1	1,073	96.1	631	56.5	0	0.0	0	0.0	0	0.0	444	39.7	Minority	1	1	1	1
1871	9397	Tarrant	1,118	1,111	21	1.9	628	56.2	133	11.9	26	2.3	231	20.7	15	1.3	267	23.9	Minority	2	1	2	1
300	10136	Tarrant	1,120	1,120	339	30.3	691	61.7	154	13.8	9	0.8	33	2.9	15	1.3	503	44.9	Minority	1	1	1	1
1740	10678	Tarrant	1,122	1,119	146	13.0	776	69.2	383	34.1	5	0.4	256	22.8	0	0.0	137	12.2	Minority	1	1	1	1
4670	7433	Dallas	1,122	1,120	314	28.0	622	55.4	11	1.0	0	0.0	0	0.0	0	0.0	611	54.5	Minority	37	12	34	7
2400	2017	Denton	1,129	1,129	30	2.7	622	55.1	0	0.0	115	10.2	0	0.0	0	0.0	610	54.0	Minority	2	1	2	1
2320	8279	Dallas	1,130	1,130	156	13.8	905	80.1	214	18.9	27	2.4	56	5.0	0	0.0	646	57.2	Minority	1	1	1	1
233	10128	Tarrant	1,133	1,133	187	16.5	590	52.1	202	17.8	1	0.1	39	3.4	0	0.0	397	35.0	Minority	1	1	1	1
2515	7330	Dallas	1,133	1,133	401	35.4	857	75.6	59	5.2	55	4.9	61	5.4	0	0.0	736	65.0	Minority	2	1	2	1
3906	7273	Dallas	1,134	1,134	268	23.6	749	66.0	84	7.4	3	0.3	64	5.6	0	0.0	598	52.7	Minority	1	0	1	0
2058	30209	Dallas	1,134	1,116	209	18.7	680	60.0	0	0.0	0	0.0	2	0.2	0	0.0	678	59.8	Minority	1	1	1	1
3908	40513	Dallas	1,135	1,135	297	26.2	1,100	96.9	258	22.7	0	0.0	23	2.0	38	3.3	797	70.2	Minority	0	0	0	0
896	40837	Tarrant	1,135	1,135	517	45.6	1,135	100.0	750	66.1	0	0.0	0	0.0	0	0.0	385	33.9	Minority	1	1	1	1
2010	10802	Tarrant	1,135	1,135	162	14.3	764	67.3	561	49.4	0	0.0	0	0.0	0	0.0	203	17.9	Minority	1	1	1	1
2947	8523	Dallas	1,137	1,136	23	2.0	1,034	90.9	909	79.9	0	0.0	0	0.0	0	0.0	141	12.4	Minority	1	1	1	1
1019	40168	Tarrant	1,138	1,106	306	27.7	1,127	99.0	240	21.1	3	0.3	0	0.0	0	0.0	887	77.9	Minority	1	1	1	1
4750	7436	Dallas	1,139	1,139	168	14.7	783	68.7	42	3.7	0	0.0	0	0.0	0	0.0	741	65.1	Minority	40	11	35	6
4684	3068	Collin	1,140	1,140	328	28.8	674	59.1	46	4.0	0	0.0	14	1.2	0	0.0	614	53.9	Minority	2	1	2	1
1025	10075	Tarrant	1,141	1,141	77	6.7	1,078	94.5	251	22.0	10	0.9	0	0.0	0	0.0	827	72.5	Minority	1	1	1	1
3109	8528	Dallas	1,142	1,142	326	28.5	1,129	98.9	772	67.6	0	0.0	0	0.0	0	0.0	365	32.0	Minority	1	1	1	1
2847	8811	Dallas	1,143	1,143	2	0.2	868	75.9	867	75.9	0	0.0	0	0.0	0	0.0	1	0.1	Minority	1	1	1	1
3782	6190	Dallas	1,145	1,145	414	36.2	610	53.3	74	6.5	0	0.0	12	1.0	8	0.7	535	46.7	Minority	23	1	18	1
3869	6287	Dallas	1,145	1,145	151	13.2	957	83.6	117	10.2	0	0.0	7	0.6	0	0.0	873	76.2	Minority	100	1	76	5
427	40329	Tarrant	1,146	1,145	204	17.8	789	68.8	132	11.5	7	0.6	0	0.0	0	0.0	670	58.5	Minority	2	1	1	1
2894	2458	Denton	1,147	1,138	1	0.1	595	51.9	254	22.1	0	0.0	200	17.4	0	0.0	141	12.3	Minority	13	1	12	1
4772	6521	Dallas	1,147	1,147	288	25.1	1,081	94.2	425	37.1	0	0.0	0	0.0	0	0.0	656	57.2	Minority	7	4	17	4
2728	8673	Dallas	1,148	1,136	33	2.9	951	82.8	712	62.0	0	0.0	111	9.7	0	0.0	166	14.5	Minority	1	1	2	1
3026	8102	Dallas	1,149	1,149	450	39.2	900	78.3	49	4.3	2	0.2	0	0.0	0	0.0	851	74.1	Minority	0	0	0	0
1301	9651	Tarrant	1,151	1,151	16	1.4	681	59.2	473	41.1	6	0.5	111	9.6	0	0.0	97	8.4	Minority	1	1	1	1
2807	8087	Dallas	1,151	1,151	202	17.5	980	85.1	0	0.0	0	0.0	0	0.0	0	0.0	980	85.1	Minority	1	1	1	1
1623	40881	Denton	1,151	1,151	396	34.4	1,083	94.1	584	50.7	102	8.9	0	0.0	0	0.0	499	43.4	Minority	3	1	3	1
2030	10637	Tarrant	1,152	1,152	82	7.1	749	65.0	248	21.5	23	2.0	15	1.3	0	0.0	463	40.2	Minority	1	1	1	1
4181	40525	Dallas	1,153	1,153	225	19.5	918	79.6	0	0.0	0	0.0	0	0.0	0	0.0	918	79.6	Minority	4	4	1	4
3110	30152	Dallas	1,155	1,155	125	10.8	1,138	98.5	1,078	93.3	40	3.5	1	0.1	0	0.0	60	5.2	Minority	1	1	1	1
2459	7077	Dallas	1,155	1,113	364	32.7	913	79.0	64	5.5	8	0.7	47	4.1	0	0.0	806	69.8	Minority	2	1	2	1
2137	6948	Dallas	1,156	1,156	112	9.7	924	79.9	275	23.8	0	0.0	521	45.1	0	0.0	128	11.1	Minority	2	1	2	1
2209	2358	Denton	1,156	1,145	227	19.8	637	55.1	25	2.2	34	2.9	1	0.1	9	0.8	593	51.3	Minority	5	1	5	1
4696	30044	Dallas	1,157	1,055	280	26.5	624	53.9	172	14.9	0	0.0	0	0.0	33	2.9	452	39.1	Minority	57	15	51	8
5124	47018	Kaufman	1,158	1,158	561	48.4	813	70.2	11	0.9	0	0.0	100	8.6	0	0.0	702	60.6	Minority	39	16	35	8
649	10654	Tarrant	1,162	1,162	126	10.8	706	60.8	6	0.5	0	0.0	24	2.1	0	0.0	676	58.2	Minority	1	1	1	1
2436	40593	Dallas	1,163	1,163	400	34.4	984	84.6	0	0.0	1	0.1	0	0.0	0	0.0	982	84.4	Minority	1	1	1	1
2492	6975	Dallas	1,163	1,163	279	24.0	706	60.7	225	19.3	10	0.9	298	25.6	0	0.0	135	11.6	Minority	2	1	2	1
2344	7933	Dallas	1,164	1,164	211	18.1	875	75.2	15	1.3	3	0.3	12	1.0	0	0.0	857	73.6	Minority	1	1	1	1
953	10471	Tarrant	1,165	1,150	339	29.5	1,112	95.5	670	57.5	0	0.0	0	0.0	0	0.0	442	37.9	Minority	1	1	1	1
2110	7918	Dallas	1,165	1,165	332	28.5	705	60.5	43	3.7	0	0.0	0	0.0	0	0.0	674	57.9	Minority	1	1	1	1
4930	7057	Dallas	1,165	1,132	214	18.9	745	63.9	404	34.7	29	2.5	141	12.1	0	0.0	207	17.8	Minority	32	13	30	6
485	10736	Tarrant	1,166	1,165	245	21.0	920	78.9	269	23.1	0	0.0	7	0.6	0	0.0	644	55.2	Minority	1	1	1	1
2207	8058	Dallas	1,166	1,165	207	17.8	841	72.1	4	0.3	7	0.6	0	0.0	0	0.0	836	71.7	Minority	1	1	1	1
4268	40693	Dallas	1,167	1,159	365	31.5	906	77.6	772	66.2	0	0.0	0	0.0	0	0.0	179	15.3	Minority	5	2	3	3
3904	7850	Dallas	1,169	1,169	244	20.9	1,165	99.7	1,155	98.8	21	1.8	0	0.0	0	0.0	1	0.1	Minority	0	0	0	0
2181	8054	Dallas	1,169	1,169	125	10.7	770	65.9	138	11.8	14	1.2	0	0.0	0	0.0	619	53.0	Minority	1	1	1	1
1057	10661	Tarrant	1,170	1,170	108	9.2	965	82.5	482	41.2	0	0.0	0	0.0	0	0.0	483	41.3	Minority	1	1	1	1
4519	17273	Ellis	1,172	1,100	413	37.5	810	69.1	385	32.8	54	4.6	0	0.0	0	0.0	435	37.1	Minority	2	1	2	1
2929	6764	Dallas	1,173	1,173	349	29.8	974	83.0	9	0.8	3	0.3	0	0.0	0	0.0	966	82.4	Minority	1	1	2	1
2540	2225	Denton	1,173	1,172	147	12.5	638	54.4	132	11.3	16	1.4	44	3.8	0	0.0	463	39.5	Minority	6	1	6	1

ID	TSZ	County	Total population	Population in which poverty status is known	Population that is below poverty line	Percentage of population that is below poverty line (%)	Total minority population	Percentage of population that is minority (%)	Black or African American total population	Percent of population that is black or African American (%)	American Indian/ Alaskan Native total population	Percent of population that is American Indian/ Alaskan Native (%)	Asian total population	Percent of population that is Asian (%)	Hawiian/ Pacific Islander total population	Percent of population that is Hawiian/ Pacific Islander (%)	Hispanic total population	Percent of population that is Hispanic (%)	Environmental Justice Status (for Regional Toll Analysis)	Number of cars and trucks in the AM peak-period traveling on the mainlanes in the Build Scenario	Number of cars in the AM peak-period traveling on the managed lanes in the Build Scenario	Number of cars and trucks in the AM peak-period traveling on the mainlanes in the No Build Scenario	Number of cars in the AM peak-period traveling on the HOV express lanes in the No Build Scenario
994	40762	Tarrant	1,172	1,172	315	26.9	804	68.5	41	3.5	25	2.1	93	7.9	0	0.0	651	55.5	Minority	1	1	1	1
4561	7046	Dallas	1,174	1,174	141	12.0	714	60.8	0	0.0	0	0.0	34	2.9	0	0.0	680	57.9	Minority	29	26	47	6
2969	8836	Dallas	1,176	1,153	244	21.2	820	69.7	600	51.0	0	0.0	30	2.6	0	0.0	332	28.2	Minority	1	1	1	1
4349	30050	Dallas	1,176	1,176	188	16.0	731	62.2	190	16.2	5	0.4	73	6.2	0	0.0	463	39.4	Minority	108	12	108	10
3039	7791	Dallas	1,182	1,182	380	32.1	1,116	94.4	22	1.9	0	0.0	0	0.0	0	0.0	1,116	94.4	Minority	0	0	0	0
4469	8249	Dallas	1,182	1,182	224	19.0	1,029	87.1	219	18.5	20	1.7	0	0.0	0	0.0	869	73.5	Minority	17	9	15	5
4642	40571	Dallas	1,184	1,173	441	37.6	962	81.3	247	20.9	41	3.5	0	0.0	0	0.0	709	59.9	Minority	20	6	17	5
2407	40592	Dallas	1,185	1,185	416	35.1	1,009	85.1	0	0.0	13	1.1	0	0.0	0	0.0	996	84.1	Minority	1	1	1	1
3892	40707	Dallas	1,186	1,186	251	21.2	923	77.8	458	38.6	13	1.1	0	0.0	0	0.0	459	38.7	Minority	2	0	2	1
2499	40427	Dallas	1,190	1,190	333	28.0	867	72.9	88	7.4	61	5.1	5	0.4	0	0.0	777	65.3	Minority	2	1	2	1
4006	7727	Dallas	1,193	1,193	537	45.0	1,193	100.0	911	76.4	0	0.0	3	0.3	10	0.8	279	23.4	Minority	0	0	0	1
4588	40378	Dallas	1,196	1,192	148	12.4	654	54.7	70	5.9	73	6.1	32	2.7	2	0.2	515	43.1	Minority	53	9	49	8
4059	40516	Dallas	1,197	1,197	312	26.1	1,119	93.5	309	25.8	10	0.8	0	0.0	0	0.0	800	66.8	Minority	1	0	1	1
2532	8076	Dallas	1,198	1,198	487	40.7	1,168	97.5	171	14.3	7	0.6	5	0.4	0	0.0	985	82.2	Minority	1	1	1	1
4242	6809	Dallas	1,198	1,198	184	15.4	630	52.6	220	18.4	0	0.0	0	0.0	0	0.0	411	34.3	Minority	109	10	92	8
3082	7103	Dallas	1,199	1,199	555	46.3	702	58.5	404	33.7	37	3.1	105	8.8	0	0.0	179	14.9	Minority	0	0	0	0
2802	7944	Dallas	1,199	1,199	80	6.7	1,149	95.8	44	3.7	0	0.0	0	0.0	0	0.0	1,105	92.2	Minority	1	1	1	1
2159	2311	Denton	1,201	1,201	88	7.3	615	51.2	116	9.7	117	9.7	12	1.0	0	0.0	374	31.1	Minority	5	1	5	1
2918	8096	Dallas	1,205	1,205	191	15.9	1,159	96.2	0	0.0	12	1.0	0	0.0	0	0.0	1,155	95.9	Minority	1	1	1	1
2896	7222	Dallas	1,205	1,183	535	45.2	1,071	88.9	896	74.4	337	28.0	0	0.0	0	0.0	171	14.2	Minority	1	1	1	1
1962	10120	Tarrant	1,205	1,205	169	14.0	1,091	90.5	360	29.9	180	14.9	10	0.8	0	0.0	716	59.4	Minority	1	1	1	1
3872	6194	Dallas	1,208	1,208	46	3.8	643	53.2	32	2.6	7	0.6	13	1.1	4	0.3	587	48.6	Minority	19	1	15	1
4910	6835	Dallas	1,210	1,210	173	14.3	822	67.9	322	26.6	50	4.1	239	19.8	0	0.0	241	19.9	Minority	48	16	43	7
2629	8573	Dallas	1,211	1,211	186	15.4	781	64.5	217	17.9	0	0.0	0	0.0	0	0.0	564	46.6	Minority	1	1	1	1
2722	8710	Dallas	1,211	1,211	15	1.2	1,066	88.0	657	54.3	0	0.0	0	0.0	0	0.0	398	32.9	Minority	1	1	1	1
1826	9394	Tarrant	1,211	1,211	47	3.9	663	54.7	0	0.0	0	0.0	19	1.6	200	16.5	444	36.7	Minority	2	1	2	1
2789	8188	Dallas	1,212	1,212	233	19.2	1,037	85.6	17	1.4	0	0.0	0	0.0	0	0.0	1,020	84.2	Minority	1	1	1	1
978	10217	Tarrant	1,213	1,202	380	31.6	1,156	95.3	192	15.8	34	2.8	0	0.0	0	0.0	964	79.5	Minority	1	1	1	1
2882	30150	Dallas	1,214	1,214	84	6.9	1,205	99.3	1,049	86.4	7	0.6	0	0.0	0	0.0	181	14.9	Minority	1	1	1	1
2932	6991	Dallas	1,215	1,215	307	25.3	1,215	100.0	15	1.2	82	6.7	2	0.2	0	0.0	1,198	98.6	Minority	1	1	1	1
4198	8354	Dallas	1,215	1,215	194	16.0	1,211	99.7	686	56.5	0	0.0	0	0.0	0	0.0	525	43.2	Minority	8	5	5	3
4648	40862	Collin	1,216	1,193	214	17.9	619	50.9	4	0.3	11	0.9	0	0.0	0	0.0	603	49.6	Minority	5	1	4	1
4578	40567	Dallas	1,216	1,216	382	31.4	955	78.5	70	5.8	0	0.0	0	0.0	8	0.7	878	72.2	Minority	27	15	26	9
3300	30137	Dallas	1,222	1,222	298	24.4	801	65.5	130	10.6	97	7.9	67	5.5	5	0.4	595	48.7	Minority	0	0	0	0
4402	41063	Collin	1,222	1,222	139	11.4	791	64.7	210	17.2	0	0.0	532	43.5	14	1.1	34	2.8	Minority	4	0	4	0
779	10533	Tarrant	1,223	1,223	468	38.3	1,223	100.0	0	0.0	0	0.0	0	0.0	0	0.0	1,223	100.0	Minority	1	1	1	1
3706	8425	Dallas	1,224	1,224	522	42.6	1,197	97.8	1,055	86.2	0	0.0	0	0.0	0	0.0	143	11.7	Minority	0	0	1	1
3329	40672	Dallas	1,225	1,225	269	22.0	1,225	100.0	805	65.7	0	0.0	0	0.0	0	0.0	420	34.3	Minority	0	0	0	0
1397	10558	Tarrant	1,229	1,227	22	1.8	687	55.9	244	19.9	25	2.0	106	8.6	0	0.0	313	25.5	Minority	1	1	1	1
4339	8356	Dallas	1,230	1,230	511	41.5	1,207	98.1	999	81.2	0	0.0	0	0.0	0	0.0	208	16.9	Minority	17	7	19	5
535	10696	Tarrant	1,231	1,231	34	2.8	627	50.9	222	18.0	0	0.0	19	1.5	0	0.0	386	31.4	Minority	1	1	1	1
2544	8624	Dallas	1,231	1,231	234	19.0	668	54.3	266	21.6	3	0.2	29	2.4	0	0.0	402	32.7	Minority	1	1	1	1
4289	3311	Collin	1,232	1,232	564	45.8	1,224	99.4	0	0.0	0	0.0	0	0.0	0	0.0	1,224	99.4	Minority	3	1	3	1
3059	40655	Dallas	1,233	1,233	257	20.8	1,027	83.3	243	19.7	33	2.7	9	0.7	0	0.0	782	63.4	Minority	0	0	0	0
3881	40706	Dallas	1,233	1,233	228	18.5	911	73.9	413	33.5	20	1.6	0	0.0	0	0.0	484	39.3	Minority	2	0	2	1
1140	10084	Tarrant	1,238	1,238	398	32.1	1,056	85.3	706	57.0	55	4.4	99	8.0	12	1.0	398	32.1	Minority	1	1	1	1
1712	9901	Tarrant	1,239	1,167	466	39.9	949	76.6	359	29.0	25	2.0	103	8.3	0	0.0	506	40.8	Minority	1	1	1	1
2240	2359	Denton	1,239	1,236	292	23.6	817	65.9	174	14.0	70	5.6	13	1.0	104	8.4	606	48.9	Minority	3	1	3	1
2338	7932	Dallas	1,240	1,240	349	28.1	1,085	87.5	97	7.8	24	1.9	0	0.0	26	2.1	968	78.1	Minority	1	1	1	1
2293	30158	Denton	1,243	1,243	90	7.2	791	63.6	261	21.0	51	4.1	250	20.1	0	0.0	357	28.7	Minority	21	2	19	2
1246	9881	Tarrant	1,244	1,244	544	43.7	1,228	98.7	758	60.9	209	16.8	0	0.0	0	0.0	470	37.8	Minority	1	1	1	1
780	10460	Tarrant	1,245	1,233	291	23.6	1,213	97.4	23	1.8	7	0.6	0	0.0	0	0.0	1,208	97.0	Minority	1	1	1	1
4372	40526	Dallas	1,245	873	330	37.8	1,010	81.1	174	14.0	8	0.6	0	0.0	0	0.0	828	66.5	Minority	9	4	10	3
831	40730	Tarrant	1,248	1,248	305	24.4	809	64.8	35	2.8	14	1.1	5	0.4	0	0.0	760	60.9	Minority	1	1	1	1
2946	8715	Dallas	1,248	1,248	70	5.6	663	53.1	536	42.9	0	0.0	0	0.0	0	0.0	137	11.0	Minority	1	1	2	1
2279	41149	Dallas	1,248	1,248	216	17.3	1,126	90.2	40	3.2	73	5.8	35	2.8	0	0.0	1,054	84.5	Minority	2	1	2	1
3662	40270	Dallas	1,249	1,249	203	16.3	1,231	98.6	816	65.3	0	0.0	0	0.0	0	0.0	416	33.3	Minority	0	0	1	0
1234	10088	Tarrant	1,252	1,252	85	6.8	664	53.0	396	31.6	0	0.0	0	0.0	0	0.0	268	21.4	Minority	1	1	1	1
4757	3092	Collin	1,255	1,248	342	27.4	648	51.6	128	10.2	3	0.2	23	1.8	0	0.0	512	40.8	Minority	2	1	2	1
641	30206	Tarrant	1,256	1,250	114	9.1	934	74.4	386	30.7	12	1.0	42	3.3	0	0.0	499	39.7	Minority	1	1	1	1
2467	7329	Dallas	1,257	1,257	335	26.7	790	62.8	76	6.0	0	0.0	79	6.3	0	0.0	635	50.5	Minority	2	1	2	1
4786	8493	Dallas	1,262	1,262	578	45.8	1,045	82.8	230	18.2	61	4.8	0	0.0	0	0.0	808	64.0	Minority	35	11	34	8
4316	7744	Dallas	1,264	1,264	493	39.0	1,217	96.3	35	2.8	0	0.0	0	0.0	0	0.0	1,182	93.5	Minority	9	4	9	3
4299	40572	Dallas	1,265	1,265	271	21.4	1,228	97.1	132	10.4	25	2.0	0	0.0	0	0.0	1,071	84.7	Minority	11	5	13	4
998	10705	Tarrant	1,268	1,268	479	37.8	1,143	90.1	731	57.6	31	2.4	37	2.9	0	0.0	367	28.9	Minority	1	1	1	1
2957	8404	Dallas	1,269	1,269	104	8.2	1,116	87.9	626	49.3	22	1.7	0	0.0	8	0.6	481	37.9	Minority	1	1	1	1

ID	TSZ	County	Total population	Population in which poverty status is known	Population that is below poverty line	Percentage of population that is below poverty line (%)	Total minority population	Percentage of population that is minority (%)	Black or African American total population	Percent of population that is black or African American (%)	American Indian/ Alaskan Native total population	Percent of population that is American Indian/ Alaskan Native (%)	Asian total population	Percent of population that is Asian (%)	Hawiian/ Pacific Islander total population	Percent of population that is Hawiian/ Pacific Islander (%)	Hispanic total population	Percent of population that is Hispanic (%)	Environmental Justice Status (for Regional Toll Analysis)	Number of cars and trucks in the AM peak-period traveling on the mainlanes in the Build Scenario	Number of cars in the AM peak-period traveling on the managed lanes in the Build Scenario	Number of cars and trucks in the AM peak-period traveling on the mainlanes in the No Build Scenario	Number of cars in the AM peak-period traveling on the HOV express lanes in the No Build Scenario
4737	6413	Dallas	1,270	1,270	172	13.5	1,154	90.9	258	20.3	44	3.5	94	7.4	0	0.0	776	61.1	Minority	5	1	4	1
2739	6345	Dallas	1,271	1,271	545	42.9	744	58.5	0	0.0	2	0.2	0	0.0	0	0.0	742	58.4	Minority	12	1	11	1
391	40740	Tarrant	1,272	1,268	231	18.2	725	57.0	31	2.4	17	1.3	7	0.6	6	0.5	674	53.0	Minority	1	1	1	1
3257	40610	Dallas	1,274	1,268	132	10.4	1,012	79.4	540	42.4	0	0.0	39	3.1	21	1.6	434	34.1	Minority	0	0	0	0
3935	40588	Dallas	1,277	1,277	460	36.0	1,266	99.1	1,185	92.8	0	0.0	0	0.0	0	0.0	81	6.3	Minority	0	0	0	1
4580	8151	Dallas	1,277	1,277	437	34.2	1,277	100.0	693	54.3	0	0.0	0	0.0	0	0.0	584	45.7	Minority	16	9	14	4
4865	8448	Dallas	1,277	1,277	124	9.7	907	71.0	221	17.3	20	1.6	0	0.0	0	0.0	682	53.4	Minority	67	22	67	19
4672	7051	Dallas	1,278	1,267	192	15.2	760	59.5	257	20.1	0	0.0	25	2.0	0	0.0	478	37.4	Minority	65	21	61	9
3137	17171	Ellis	1,280	1,280	263	20.5	825	64.5	221	17.3	54	4.2	5	0.4	0	0.0	594	46.4	Minority	2	1	1	1
4668	8025	Dallas	1,280	1,280	43	3.4	1,203	94.0	322	25.2	0	0.0	0	0.0	0	0.0	881	68.8	Minority	30	10	29	8
752	10741	Tarrant	1,284	1,179	147	12.5	918	71.5	294	22.9	10	0.8	170	13.2	0	0.0	444	34.6	Minority	1	1	1	1
2779	30094	Denton	1,287	1,287	199	15.5	705	54.8	240	18.6	21	1.6	3	0.2	0	0.0	440	34.2	Minority	8	1	8	1
4570	8438	Dallas	1,289	1,289	400	31.0	1,126	87.4	336	26.1	0	0.0	0	0.0	0	0.0	790	61.3	Minority	15	7	15	5
562	40892	Tarrant	1,292	1,292	603	46.7	696	53.9	15	1.2	0	0.0	75	5.8	0	0.0	676	52.3	Minority	1	1	1	1
1134	40914	Tarrant	1,292	1,292	459	35.5	1,277	98.8	829	64.2	2	0.2	0	0.0	0	0.0	467	36.1	Minority	1	1	1	1
2724	8520	Dallas	1,292	1,292	221	17.1	1,253	97.0	933	72.2	39	3.0	5	0.4	0	0.0	324	25.1	Minority	1	1	1	1
3258	40669	Dallas	1,293	1,293	576	44.5	1,289	99.7	93	7.2	1	0.1	0	0.0	0	0.0	1,196	92.5	Minority	0	0	0	0
4365	8144	Dallas	1,295	1,295	523	40.4	1,194	92.2	101	7.8	55	4.2	0	0.0	0	0.0	1,093	84.4	Minority	14	7	15	5
3853	40508	Dallas	1,296	1,296	325	25.1	992	76.5	115	8.9	11	0.8	131	10.1	0	0.0	740	57.1	Minority	0	0	0	0
4278	6395	Dallas	1,298	1,298	253	19.5	904	69.6	219	16.9	15	1.2	74	5.7	0	0.0	597	46.0	Minority	13	0	2	0
910	40896	Tarrant	1,300	1,226	224	18.3	1,034	79.5	83	6.4	36	2.8	59	4.5	0	0.0	877	67.5	Minority	2	1	2	1
4140	40366	Dallas	1,301	1,287	59	4.6	710	54.6	126	9.7	63	4.8	146	11.2	0	0.0	380	29.2	Minority	12	1	21	1
2211	6845	Dallas	1,306	1,306	349	26.7	984	75.3	358	27.4	0	0.0	289	22.1	0	0.0	337	25.8	Minority	2	1	2	1
2446	40237	Dallas	1,307	1,307	28	2.1	723	55.3	107	8.2	39	3.0	465	35.6	0	0.0	108	8.3	Minority	8	1	7	1
1732	10270	Tarrant	1,309	1,034	324	31.3	797	60.9	118	9.0	84	6.4	118	9.0	0	0.0	505	38.6	Minority	1	1	1	1
5149	18033	Kaufman	1,309	1,295	480	37.1	1,018	77.8	459	35.1	70	5.3	1	0.1	0	0.0	488	37.3	Minority	30	9	28	6
2660	40597	Dallas	1,310	1,298	448	34.5	1,168	89.2	115	8.8	3	0.2	17	1.3	10	0.8	1,046	79.8	Minority	1	1	1	1
3111	8814	Dallas	1,311	1,311	195	14.9	1,030	78.6	634	48.4	0	0.0	1	0.1	0	0.0	395	30.1	Minority	2	1	2	1
2317	40337	Denton	1,312	1,280	14	1.1	671	51.1	0	0.0	75	5.7	0	0.0	0	0.0	596	45.4	Minority	7	1	6	1
4502	8362	Dallas	1,312	1,312	430	32.8	1,252	95.4	518	39.5	0	0.0	0	0.0	0	0.0	818	62.3	Minority	14	7	14	4
3077	41135	Dallas	1,313	1,313	117	8.9	969	73.8	883	67.3	0	0.0	0	0.0	0	0.0	70	5.3	Minority	1	1	2	1
883	10608	Tarrant	1,317	1,317	403	30.6	1,256	95.4	1,093	83.0	0	0.0	0	0.0	0	0.0	173	13.1	Minority	1	1	1	1
3143	7960	Dallas	1,321	1,321	187	14.2	938	71.0	51	3.9	10	0.8	39	3.0	0	0.0	878	66.5	Minority	0	0	0	0
2224	2390	Denton	1,321	1,320	315	23.9	668	50.6	113	8.6	34	2.6	34	2.6	0	0.0	507	38.4	Minority	5	1	5	1
2263	8067	Dallas	1,322	1,322	368	27.8	1,201	90.8	379	28.7	99	7.5	0	0.0	0	0.0	819	62.0	Minority	1	1	1	1
3649	8336	Dallas	1,323	1,323	576	43.5	1,294	97.8	967	73.1	0	0.0	0	0.0	18	1.4	327	24.7	Minority	0	0	0	0
501	16118	Johnson	1,323	1,307	349	26.7	898	67.9	208	15.7	0	0.0	3	0.2	0	0.0	687	51.9	Minority	0	1	0	1
453	40744	Tarrant	1,323	1,171	116	9.9	689	52.1	134	10.1	22	1.7	0	0.0	0	0.0	533	40.3	Minority	1	1	1	1
4564	6932	Dallas	1,323	1,323	150	11.3	1,000	75.6	366	27.7	0	0.0	78	5.9	0	0.0	556	42.0	Minority	88	25	83	11
2278	6334	Dallas	1,324	1,324	67	5.1	943	71.2	100	7.6	0	0.0	834	63.0	2	0.2	47	3.5	Minority	16	1	14	1
4331	3375	Collin	1,328	1,328	348	26.2	828	62.3	166	12.5	0	0.0	84	6.3	0	0.0	578	43.5	Minority	4	0	4	0
4517	7880	Dallas	1,329	1,329	308	23.2	1,212	91.2	438	33.0	0	0.0	32	2.4	0	0.0	782	58.8	Minority	18	11	18	5
1428	10382	Tarrant	1,332	1,332	381	28.6	723	54.3	521	39.1	2	0.2	5	0.4	0	0.0	243	18.2	Minority	1	1	1	1
4687	6515	Dallas	1,332	1,332	315	23.6	1,060	79.6	92	6.9	7	0.5	0	0.0	0	0.0	1,010	75.8	Minority	26	4	10	4
1440	10561	Tarrant	1,333	1,332	23	1.7	746	56.0	265	19.9	27	2.0	114	8.6	0	0.0	339	25.4	Minority	1	1	1	1
2600	8181	Dallas	1,333	1,315	301	22.9	1,328	99.6	156	11.7	0	0.0	0	0.0	0	0.0	1,172	87.9	Minority	1	1	1	1
3933	7400	Dallas	1,335	1,335	402	30.1	1,308	98.0	23	1.7	24	1.8	28	2.1	0	0.0	1,291	96.7	Minority	1	0	2	0
1453	9722	Tarrant	1,335	1,335	98	7.3	925	69.3	811	60.7	39	2.9	18	1.3	0	0.0	114	8.5	Minority	1	1	1	1
4348	41060	Collin	1,338	1,338	76	5.7	993	74.2	171	12.8	0	0.0	765	57.2	21	1.6	37	2.8	Minority	9	0	8	0
3327	40673	Dallas	1,339	1,339	450	33.6	1,337	99.9	1,151	86.0	23	1.7	0	0.0	0	0.0	185	13.8	Minority	1	0	1	1
2692	6258	Dallas	1,343	1,329	474	35.7	1,161	86.4	0	0.0	0	0.0	0	0.0	0	0.0	1,148	85.5	Minority	11	1	10	1
3497	40679	Dallas	1,351	1,351	200	14.8	1,311	97.0	949	70.2	0	0.0	18	1.3	0	0.0	370	27.4	Minority	0	0	1	0
4862	8035	Dallas	1,352	1,352	39	2.9	1,134	83.9	863	63.8	0	0.0	0	0.0	0	0.0	257	19.0	Minority	117	39	116	27
2408	6740	Dallas	1,354	1,354	65	4.8	746	55.1	158	11.7	0	0.0	294	21.7	0	0.0	401	29.6	Minority	6	1	4	1
3325	40686	Dallas	1,356	1,356	463	34.1	1,354	99.9	1,351	99.6	0	0.0	0	0.0	0	0.0	3	0.2	Minority	1	1	1	1
2725	8082	Dallas	1,356	1,356	451	33.3	1,249	92.1	35	2.6	8	0.6	8	0.6	0	0.0	1,201	88.6	Minority	1	1	1	1
1045	40853	Tarrant	1,357	1,344	590	43.9	1,162	85.6	339	25.0	30	2.2	0	0.0	0	0.0	830	61.2	Minority	1	1	1	1
1258	9882	Tarrant	1,358	1,358	267	19.7	797	58.7	541	39.8	13	1.0	0	0.0	3	0.2	256	18.9	Minority	1	1	1	1
3404	40271	Dallas	1,359	1,359	635	46.7	1,283	94.4	671	49.4	0	0.0	0	0.0	0	0.0	612	45.0	Minority	0	0	0	0
851	10462	Tarrant	1,359	1,359	130	9.6	1,229	90.4	12	0.9	0	0.0	0	0.0	5	0.4	1,217	89.6	Minority	1	1	1	1
2783	8460	Dallas	1,366	1,366	291	21.3	1,349	98.8	1,149	84.1	58	4.2	8	0.6	0	0.0	201	14.7	Minority	1	1	1	1
3953	40328	Dallas	1,367	1,329	503	37.8	1,365	99.9	983	71.9	0	0.0	0	0.0	0	0.0	382	27.9	Minority	1	0	1	1
2012	40726	Tarrant	1,367	1,367	306	22.4	1,156	84.6	507	37.1	20	1.5	113	8.3	0	0.0	534	39.1	Minority	1	1	1	1
4717	6621	Dallas	1,372	1,372	396	28.9	1,334	97.2	204	14.9	9	0.7	23	1.7	0	0.0	1,107	80.7	Minority	37	6	32	6
547	10520	Tarrant	1,376	1,344	265	19.7	928	67.4	91	6.6	10	0.7	1	0.1	0	0.0	869	63.2	Minority	1	1	1	1
5008	8044	Dallas	1,376	1,373	115	8.4	932	67.7	621	45.1	8	0.6	67	4.9	0	0.0	270	19.6	Minority	12	4	11	3

ID	TSZ	County	Total population	Population in which poverty status is known	Population that is below poverty line	Percentage of population that is below poverty line (%)	Total minority population	Percentage of population that is minority (%)	Black or African American total population	Percent of population that is black or African American (%)	American Indian/ Alaskan Native total population	Percent of population that is American Indian/ Alaskan Native (%)	Asian total population	Percent of population that is Asian (%)	Hawiian/ Pacific Islander total population	Percent of population that is Hawiian/ Pacific Islander (%)	Hispanic total population	Percent of population that is Hispanic (%)	Environmental Justice Status (for Regional Toll Analysis)	Number of cars and trucks in the AM peak-period traveling on the mainlanes in the Build Scenario	Number of cars in the AM peak-period traveling on the managed lanes in the Build Scenario	Number of cars and trucks in the AM peak-period traveling on the mainlanes in the No Build Scenario	Number of cars in the AM peak-period traveling on the HOV express lanes in the No Build Scenario
1748	10108	Tarrant	1,378	1,378	590	42.8	1,248	90.6	120	8.7	8	0.6	13	0.9	0	0.0	1,107	80.3	Minority	1	1	1	1
3006	6992	Dallas	1,379	1,379	315	22.8	1,075	78.0	0	0.0	0	0.0	0	0.0	0	0.0	1,075	78.0	Minority	1	1	1	1
1912	10728	Tarrant	1,382	1,382	164	11.9	1,015	73.4	527	38.1	9	0.7	147	10.6	0	0.0	350	25.3	Minority	1	1	1	1
3304	30136	Dallas	1,383	1,382	337	24.4	938	67.8	181	13.1	139	10.1	35	2.5	0	0.0	681	49.2	Minority	0	0	0	0
1788	10404	Tarrant	1,383	1,383	98	7.1	981	70.9	269	19.5	0	0.0	83	6.0	0	0.0	683	49.4	Minority	1	1	1	1
2337	40410	Dallas	1,388	1,388	283	20.4	874	63.0	116	8.4	0	0.0	64	4.6	0	0.0	698	50.3	Minority	2	1	2	1
4555	7301	Dallas	1,388	1,388	268	19.3	905	65.2	55	4.0	0	0.0	0	0.0	0	0.0	865	62.3	Minority	24	15	25	4
4106	6695	Dallas	1,390	1,381	419	30.3	919	66.1	709	51.0	16	1.2	82	5.9	0	0.0	153	11.0	Minority	52	10	81	9
4938	6528	Dallas	1,391	1,391	564	40.5	741	53.3	116	8.3	0	0.0	0	0.0	0	0.0	625	44.9	Minority	5	3	6	3
1027	10362	Tarrant	1,393	1,384	153	11.1	1,377	98.9	291	20.9	13	0.9	0	0.0	0	0.0	1,086	78.0	Minority	1	1	1	1
549	16108	Johnson	1,396	1,354	463	34.2	845	60.5	238	17.0	5	0.4	17	1.2	1	0.1	586	42.0	Minority	1	1	1	1
2313	6849	Dallas	1,396	1,396	53	3.8	1,033	74.0	157	11.2	16	1.1	62	4.4	0	0.0	798	57.2	Minority	2	1	2	1
3910	30066	Dallas	1,397	1,397	76	5.4	1,022	73.2	33	2.4	0	0.0	109	7.8	0	0.0	909	65.1	Minority	29	1	22	2
4274	40036	Dallas	1,398	1,398	453	32.4	1,324	94.7	28	2.0	0	0.0	0	0.0	0	0.0	1,269	90.8	Minority	16	8	14	5
1772	9392	Tarrant	1,401	1,401	407	29.1	1,035	73.9	186	13.3	67	4.8	75	5.4	59	4.2	668	47.7	Minority	2	1	2	1
2887	8194	Dallas	1,406	1,406	202	14.4	1,293	92.0	0	0.0	0	0.0	0	0.0	0	0.0	1,293	92.0	Minority	1	1	1	1
4824	40569	Dallas	1,408	1,408	262	18.6	920	65.3	216	15.3	11	0.8	0	0.0	0	0.0	693	49.2	Minority	54	18	54	14
1367	9887	Tarrant	1,409	1,409	660	46.8	1,279	90.8	629	44.6	0	0.0	98	7.0	0	0.0	552	39.2	Minority	1	1	1	1
875	40138	Tarrant	1,409	1,409	134	9.5	776	55.1	150	10.6	0	0.0	43	3.1	50	3.5	583	41.4	Minority	2	1	2	1
2888	8094	Dallas	1,410	1,410	666	47.2	1,354	96.0	0	0.0	0	0.0	0	0.0	6	0.4	1,354	96.0	Minority	1	1	1	1
3898	7271	Dallas	1,414	1,414	191	13.5	1,053	74.5	177	12.5	2	0.1	46	3.3	0	0.0	841	59.5	Minority	0	0	0	0
2200	2357	Denton	1,414	1,199	42	3.5	1,178	83.3	79	5.6	0	0.0	0	0.0	0	0.0	1,099	77.7	Minority	3	1	3	1
3266	40038	Dallas	1,417	1,417	456	32.2	1,369	96.6	650	45.9	4	0.3	0	0.0	0	0.0	724	51.1	Minority	0	0	0	0
4366	8011	Dallas	1,417	1,417	316	22.3	1,355	95.6	246	17.4	0	0.0	0	0.0	0	0.0	1,109	78.3	Minority	12	6	14	5
1387	9652	Tarrant	1,418	1,393	317	22.8	920	64.9	517	36.5	17	1.2	41	2.9	0	0.0	356	25.1	Minority	1	1	1	1
2551	8570	Dallas	1,419	1,419	312	22.0	981	69.1	468	33.0	0	0.0	8	0.6	0	0.0	505	35.6	Minority	1	1	1	1
4048	40511	Dallas	1,422	1,417	186	13.1	729	51.3	81	5.7	11	0.8	23	1.6	0	0.0	619	43.5	Minority	2	0	3	1
4433	3431	Collin	1,424	1,352	485	35.9	1,090	76.5	275	19.3	2	0.1	33	2.3	0	0.0	796	55.9	Minority	2	0	2	0
2971	17011	Ellis	1,424	1,416	30	2.1	780	54.8	395	27.7	0	0.0	0	0.0	0	0.0	386	27.1	Minority	1	1	1	1
3679	3205	Collin	1,429	1,429	46	3.2	917	64.2	8	0.6	11	0.8	809	56.6	0	0.0	53	3.7	Minority	9	1	8	1
574	9762	Tarrant	1,430	1,430	531	37.1	967	67.6	259	18.1	24	1.7	59	4.1	0	0.0	625	43.7	Minority	1	1	1	1
5162	18009	Kaufman	1,430	1,428	600	42.0	742	51.9	0	0.0	0	0.0	9	0.6	9	0.6	733	51.3	Minority	16	6	13	4
2716	8399	Dallas	1,433	1,433	175	12.2	1,311	91.5	783	54.6	46	3.2	0	0.0	0	0.0	513	35.8	Minority	1	1	1	1
3301	6367	Dallas	1,435	1,435	314	21.9	1,052	73.3	272	19.0	0	0.0	0	0.0	0	0.0	780	54.4	Minority	58	3	48	4
1731	10271	Tarrant	1,436	1,386	427	30.8	984	68.5	51	3.6	16	1.1	80	5.6	0	0.0	843	58.7	Minority	1	1	1	1
2698	6163	Dallas	1,436	1,436	320	22.3	1,122	78.1	87	6.1	4	0.3	141	9.8	0	0.0	925	64.4	Minority	5	1	5	1
4621	8023	Dallas	1,436	1,436	223	15.5	1,420	98.9	512	35.7	0	0.0	17	1.2	0	0.0	891	62.0	Minority	27	17	25	8
3983	7404	Dallas	1,437	1,415	502	35.5	1,433	99.7	0	0.0	4	0.3	0	0.0	0	0.0	1,429	99.4	Minority	1	0	1	0
3315	7974	Dallas	1,439	1,417	460	32.5	1,322	91.9	258	17.9	0	0.0	33	2.3	0	0.0	1,055	73.3	Minority	0	0	0	0
3378	40674	Dallas	1,440	1,421	482	33.9	1,421	98.7	1,201	83.4	0	0.0	0	0.0	0	0.0	237	16.5	Minority	0	0	1	0
1708	9900	Tarrant	1,440	1,366	317	23.2	1,057	73.4	144	10.0	0	0.0	79	5.5	0	0.0	850	59.0	Minority	1	1	1	1
923	40910	Tarrant	1,441	1,441	477	33.1	1,234	85.6	518	35.9	11	0.8	12	0.8	0	0.0	696	48.3	Minority	1	1	1	1
3545	40272	Dallas	1,442	1,428	503	35.2	1,440	99.9	791	54.9	0	0.0	0	0.0	0	0.0	649	45.0	Minority	0	0	0	0
2836	8403	Dallas	1,443	1,443	262	18.2	1,135	78.7	532	36.9	0	0.0	10	0.7	0	0.0	658	45.6	Minority	1	1	1	1
4374	3379	Collin	1,445	1,445	430	29.8	1,129	78.1	269	18.6	0	0.0	0	0.0	0	0.0	860	59.5	Minority	2	0	2	0
2556	8758	Dallas	1,449	1,400	78	5.6	1,060	73.2	737	50.9	15	1.0	36	2.5	0	0.0	272	18.8	Minority	1	1	1	1
494	40823	Tarrant	1,453	1,443	316	21.9	948	65.2	52	3.6	7	0.5	0	0.0	0	0.0	889	61.2	Minority	1	1	1	1
3035	7956	Dallas	1,454	1,454	410	28.2	1,063	73.1	12	0.8	13	0.9	7	0.5	4	0.3	1,031	70.9	Minority	0	0	0	0
3533	8126	Dallas	1,456	1,456	719	49.4	1,426	97.9	1,094	75.1	0	0.0	0	0.0	0	0.0	333	22.9	Minority	0	0	0	0
3791	8342	Dallas	1,457	1,457	621	42.6	1,429	98.1	1,289	88.5	0	0.0	0	0.0	0	0.0	139	9.5	Minority	0	0	1	1
4518	40540	Dallas	1,457	1,457	185	12.7	1,288	88.4	590	40.5	0	0.0	77	5.3	0	0.0	641	44.0	Minority	22	13	21	6
2958	40621	Dallas	1,458	1,458	131	9.0	1,110	76.1	35	2.4	17	1.2	0	0.0	0	0.0	1,058	72.6	Minority	1	1	1	1
4848	6324	Dallas	1,458	1,457	127	8.7	1,032	70.8	355	24.3	210	14.4	360	24.7	0	0.0	308	21.1	Minority	11	1	2	1
1738	2192	Denton	1,459	1,459	393	26.9	955	65.5	532	36.5	38	2.6	226	15.5	0	0.0	239	16.4	Minority	4	1	3	1
4426	3380	Collin	1,460	1,460	115	7.9	887	60.8	211	14.5	119	8.2	32	2.2	0	0.0	691	47.3	Minority	1	0	1	0
2418	40425	Dallas	1,460	1,460	108	7.4	771	52.8	0	0.0	0	0.0	18	1.2	2	0.1	753	51.6	Minority	2	1	2	1
4639	7167	Dallas	1,460	1,460	93	6.4	741	50.8	63	4.3	0	0.0	0	0.0	0	0.0	686	47.0	Minority	19	17	28	4
3251	40671	Dallas	1,461	1,454	704	48.4	1,453	99.5	691	47.3	0	0.0	0	0.0	0	0.0	762	52.2	Minority	1	0	1	0
1076	40164	Tarrant	1,462	1,462	588	40.2	1,461	99.9	685	46.9	0	0.0	0	0.0	0	0.0	781	53.4	Minority	1	1	1	1
3764	7390	Dallas	1,466	1,466	316	21.6	922	62.9	300	20.5	87	5.9	94	6.4	0	0.0	505	34.4	Minority	0	0	0	0
177	1026	Wise	1,466	1,466	274	18.7	813	55.5	25	1.7	0	0.0	5	0.3	0	0.0	783	53.4	Minority	2	1	2	1
4845	7763	Dallas	1,467	1,467	333	22.7	912	62.2	171	11.7	38	2.6	25	1.7	0	0.0	697	47.5	Minority	44	13	40	8
2928	6763	Dallas	1,468	1,468	571	38.9	1,337	91.1	66	4.5	21	1.4	0	0.0	0	0.0	1,271	86.6	Minority	1	1	1	1
454	9678	Tarrant	1,469	1,469	418	28.5	930	63.3	0	0.0	0	0.0	121	8.2	0	0.0	809	55.1	Minority	1	1	1	1
2805	6560	Dallas	1,471	1,454	150	10.3	1,132	77.0	91	6.2	0	0.0	55	3.7	0	0.0	987	67.1	Minority	2	1	4	1
2944	41136	Dallas	1,473	1,473	222	15.1	1,090	74.0	619	42.0	136	9.2	0	0.0	10	0.7	335	22.7	Minority	1	1	2	1

ID	TSZ	County	Total population	Population in which poverty status is known	Population that is below poverty line	Percentage of population that is below poverty line (%)	Total minority population	Percentage of population that is minority (%)	Black or African American total population	Percent of population that is black or African American (%)	American Indian/ Alaskan Native total population	Percent of population that is American Indian/ Alaskan Native (%)	Asian total population	Percent of population that is Asian (%)	Hawiian/ Pacific Islander total population	Percent of population that is Hawiian/ Pacific Islander (%)	Hispanic total population	Percent of population that is Hispanic (%)	Environmental Justice Status (for Regional Toll Analysis)	Number of cars and trucks in the AM peak-period traveling on the mainlanes in the Build Scenario	Number of cars in the AM peak-period traveling on the managed lanes in the Build Scenario	Number of cars and trucks in the AM peak-period traveling on the mainlanes in the No Build Scenario	Number of cars in the AM peak-period traveling on the HOV express lanes in the No Build Scenario
2388	40423	Dallas	1,440	1,440	507	35.2	1,123	76.2	42	2.9	0	0.0	2	0.1	0	0.0	1,079	73.3	Minority	2	1	2	1
321	9746	Tarrant	1,476	1,476	577	39.1	831	56.3	196	13.3	15	1.0	109	7.4	43	2.9	554	37.5	Minority	1	1	1	1
1985	10415	Tarrant	1,480	1,480	735	49.7	1,420	95.9	190	12.8	0	0.0	72	4.9	0	0.0	1,158	78.2	Minority	1	1	1	1
3146	17189	Ellis	1,480	1,480	491	33.2	1,187	80.2	952	64.3	66	4.5	0	0.0	17	1.1	320	21.6	Minority	2	0	2	1
2355	7072	Dallas	1,483	1,483	585	39.4	1,257	84.8	45	3.0	0	0.0	4	0.3	0	0.0	1,208	81.5	Minority	2	1	2	1
4926	7907	Dallas	1,484	1,484	250	16.8	808	54.4	156	10.5	0	0.0	59	4.0	0	0.0	635	42.8	Minority	56	17	53	11
4420	8013	Dallas	1,485	1,485	333	22.4	1,325	89.2	240	16.2	0	0.0	0	0.0	0	0.0	1,086	73.1	Minority	15	7	16	5
4661	6619	Dallas	1,486	1,486	623	41.9	1,300	87.5	0	0.0	12	0.8	0	0.0	0	0.0	1,288	86.7	Minority	34	6	30	5
939	9634	Tarrant	1,490	1,490	313	21.0	1,001	67.2	0	0.0	0	0.0	107	7.2	0	0.0	894	60.0	Minority	1	1	1	1
2457	6973	Dallas	1,493	1,317	259	19.7	1,082	72.5	20	1.3	0	0.0	8	0.5	0	0.0	1,054	70.6	Minority	2	1	2	1
2512	6978	Dallas	1,495	1,495	124	8.3	1,361	91.0	19	1.3	40	2.7	0	0.0	0	0.0	1,342	89.8	Minority	2	1	2	1
4985	8497	Dallas	1,497	1,497	174	11.6	937	62.6	208	13.9	37	2.5	7	0.5	0	0.0	685	45.8	Minority	71	23	69	19
1796	9902	Tarrant	1,499	1,491	585	39.2	842	56.2	202	13.5	12	0.8	123	8.2	0	0.0	528	35.2	Minority	1	1	1	1
2474	40645	Dallas	1,499	1,499	36	2.4	964	64.3	628	41.9	0	0.0	52	3.5	0	0.0	284	18.9	Minority	1	1	1	1
2392	6646	Dallas	1,499	1,499	0	0.0	1,271	84.8	206	13.7	0	0.0	784	52.3	0	0.0	281	18.7	Minority	9	1	7	1
707	10531	Tarrant	1,501	1,462	373	25.5	1,448	96.5	15	1.0	0	0.0	0	0.0	0	0.0	1,433	95.5	Minority	1	1	1	1
4471	6221	Dallas	1,504	1,494	281	18.8	888	59.0	268	17.8	29	1.9	399	26.5	0	0.0	192	12.8	Minority	0	0	1	0
2565	8456	Dallas	1,504	1,504	200	13.3	944	62.8	247	16.4	19	1.3	9	0.6	0	0.0	669	44.5	Minority	1	1	1	1
3363	40667	Dallas	1,506	1,499	525	35.0	1,491	99.0	702	46.6	0	0.0	0	0.0	0	0.0	789	52.4	Minority	0	0	0	0
1998	10732	Tarrant	1,508	1,508	119	7.9	1,415	93.8	569	37.7	0	0.0	420	27.9	0	0.0	426	28.2	Minority	1	1	1	1
2899	6663	Dallas	1,509	1,509	340	22.5	1,419	94.0	32	2.1	0	0.0	26	1.7	0	0.0	1,361	90.2	Minority	1	1	2	1
4922	41131	Dallas	1,509	1,509	701	46.5	883	58.5	54	3.6	40	2.7	56	3.7	0	0.0	821	54.4	Minority	200	64	199	52
2982	40351	Dallas	1,510	1,503	102	6.8	947	62.7	100	6.6	24	1.6	0	0.0	0	0.0	831	55.0	Minority	1	1	1	1
4390	40576	Dallas	1,510	1,510	568	37.6	1,335	88.4	201	13.3	0	0.0	0	0.0	0	0.0	1,189	78.7	Minority	12	5	14	4
1805	10571	Tarrant	1,515	1,515	726	47.9	1,250	82.5	912	60.2	0	0.0	0	0.0	45	3.0	341	22.5	Minority	1	1	1	1
5164	18042	Kaufman	1,516	1,426	91	6.4	839	55.3	711	46.9	0	0.0	77	5.1	0	0.0	64	4.2	Minority	19	7	18	4
2375	7190	Dallas	1,517	1,508	208	13.8	816	53.8	234	15.4	44	2.9	0	0.0	0	0.0	696	45.9	Minority	2	1	2	1
477	40743	Tarrant	1,521	1,521	464	30.5	876	57.6	14	0.9	35	2.3	0	0.0	0	0.0	827	54.4	Minority	1	1	1	1
2396	30154	Denton	1,523	1,510	161	10.7	1,236	81.2	37	2.4	2	0.1	44	2.9	0	0.0	1,162	76.3	Minority	12	1	11	1
2961	40654	Dallas	1,524	1,524	316	20.7	1,359	89.2	24	1.6	9	0.6	0	0.0	0	0.0	1,326	87.0	Minority	1	1	1	1
3141	8106	Dallas	1,525	1,514	411	27.1	1,504	98.6	0	0.0	0	0.0	5	0.3	0	0.0	1,503	98.6	Minority	0	0	0	0
4424	7874	Dallas	1,525	1,525	205	13.4	1,271	83.3	221	14.5	0	0.0	0	0.0	0	0.0	1,075	70.5	Minority	15	7	16	5
4850	6419	Dallas	1,526	1,526	61	4.0	1,126	73.8	141	9.2	18	1.2	40	2.6	0	0.0	938	61.5	Minority	5	1	4	1
672	40169	Tarrant	1,528	1,522	531	34.9	1,058	69.2	218	14.3	20	1.3	0	0.0	0	0.0	858	56.2	Minority	1	1	1	1
1661	9899	Tarrant	1,529	1,440	574	39.9	1,170	76.5	443	29.0	31	2.0	126	8.2	0	0.0	625	40.9	Minority	1	1	1	1
4965	30284	Dallas	1,529	1,523	114	7.5	873	57.1	373	24.4	5	0.3	62	4.1	0	0.0	433	28.3	Minority	43	13	41	9
4962	40551	Dallas	1,530	1,527	128	8.4	1,036	67.7	691	45.2	8	0.5	74	4.8	0	0.0	300	19.6	Minority	96	31	93	24
2696	6091	Dallas	1,531	1,531	232	15.2	1,361	88.9	336	21.9	35	2.3	0	0.0	0	0.0	1,002	65.4	Minority	6	1	5	1
2350	6963	Dallas	1,532	1,532	80	5.2	1,093	71.3	102	6.7	0	0.0	0	0.0	0	0.0	991	64.7	Minority	2	1	2	1
4369	6308	Dallas	1,533	1,533	301	19.6	1,162	75.8	268	17.5	44	2.9	476	31.1	0	0.0	407	26.5	Minority	0	0	1	0
3979	17069	Ellis	1,533	1,470	282	19.2	1,022	66.7	27	1.8	52	3.4	10	0.7	4	0.3	985	64.3	Minority	1	1	1	1
4119	3177	Collin	1,533	1,533	82	5.3	921	60.1	0	0.0	0	0.0	390	25.4	0	0.0	531	34.6	Minority	11	1	9	1
2868	6452	Dallas	1,533	1,533	152	9.9	1,005	65.6	171	11.2	0	0.0	0	0.0	0	0.0	834	54.4	Minority	13	1	10	1
1642	10628	Tarrant	1,534	1,533	158	10.3	927	60.4	574	37.4	0	0.0	19	1.2	0	0.0	334	21.8	Minority	1	1	1	1
4552	40377	Dallas	1,535	1,535	472	30.7	1,032	67.2	218	14.2	121	7.9	80	5.2	0	0.0	734	47.8	Minority	115	16	129	14
3625	30142	Dallas	1,536	1,536	204	13.3	1,041	67.8	65	4.2	68	4.4	77	5.0	0	0.0	880	57.3	Minority	0	0	0	0
2656	40625	Dallas	1,536	1,536	430	28.0	1,263	82.2	58	3.8	13	0.8	15	1.0	0	0.0	1,180	76.8	Minority	1	1	1	1
4682	41067	Ellis	1,538	1,444	543	37.6	1,064	69.2	505	32.8	70	4.6	0	0.0	0	0.0	570	37.1	Minority	2	1	2	1
971	9418	Tarrant	1,541	1,524	60	3.9	802	52.0	97	6.3	49	3.2	101	6.6	0	0.0	587	38.1	Minority	2	1	2	1
4376	7037	Dallas	1,542	1,542	31	2.0	966	62.6	16	1.0	39	2.5	90	5.8	0	0.0	860	55.8	Minority	102	10	76	9
2345	7188	Dallas	1,543	1,543	263	17.0	854	55.3	100	6.5	0	0.0	0	0.0	0	0.0	754	48.9	Minority	2	1	2	1
3754	8683	Dallas	1,544	1,544	264	17.1	1,518	98.3	1,333	86.3	34	2.2	18	1.2	0	0.0	194	12.6	Minority	2	1	2	1
2963	40619	Dallas	1,545	1,515	288	19.0	1,188	76.9	38	2.5	16	1.0	34	2.2	19	1.2	1,146	74.2	Minority	0	0	0	0
4493	7427	Dallas	1,547	1,547	291	18.8	1,505	97.3	1,276	82.5	0	0.0	0	0.0	0	0.0	229	14.8	Minority	25	14	23	5
4015	7405	Dallas	1,549	1,549	527	34.0	1,378	89.0	16	1.0	34	2.2	16	1.0	16	1.0	1,340	86.5	Minority	1	0	1	0
4514	6709	Dallas	1,552	1,552	346	22.3	1,142	73.6	106	6.8	108	7.0	68	4.4	0	0.0	768	49.5	Minority	83	10	70	8
4297	30260	Dallas	1,553	1,553	542	34.9	1,140	73.4	781	50.3	6	0.4	22	1.4	0	0.0	350	22.5	Minority	29	12	31	6
2870	6561	Dallas	1,555	1,555	13	0.8	878	56.5	31	2.0	43	2.8	139	8.9	7	0.5	695	44.7	Minority	9	1	7	1
3027	8717	Dallas	1,556	1,556	113	7.3	1,189	76.4	1,009	64.8	0	0.0	0	0.0	0	0.0	200	12.9	Minority	1	1	2	1
2291	2361	Denton	1,556	1,556	290	18.6	1,239	79.6	29	1.9	306	19.7	0	0.0	0	0.0	1,210	77.8	Minority	8	1	7	1
703	10530	Tarrant	1,557	1,557	548	35.2	1,418	91.1	76	4.9	29	1.9	10	0.6	0	0.0	1,332	85.5	Minority	1	1	1	1
2472	41145	Dallas	1,557	1,557	108	6.9	1,140	73.2	670	43.0	2	0.1	93	6.0	0	0.0	362	23.2	Minority	1	1	1	1
3770	8538	Dallas	1,558	1,558	447	28.7	1,549	99.4	1,476	94.7	0	0.0	35	2.2	0	0.0	60	3.9	Minority	2	1	2	1
4530	6405	Dallas	1,558	1,558	464	29.8	1,192	76.5	363	23.3	140	9.0	500	32.1	0	0.0	320	20.5	Minority	12	1	2	1
3302	6366	Dallas	1,559	1,498	482	32.2	1,306	83.8	12	0.8	0	0.0	17	1.1	0	0.0	1,277	81.9	Minority	19	1	16	1
4815	40325	Collin	1,562	1,482	460	31.0	1,203	77.0	545	34.9	39	2.5	58	3.7	0	0.0	568	36.4	Minority	3	1	3	1

ID	TSZ	County	Total population	Population in which poverty status is known	Population that is below poverty line	Percentage of population that is below poverty line (%)	Total minority population	Percentage of population that is minority (%)	Black or African American total population	Percent of population that is black or African American (%)	American Indian/ Alaskan Native total population	Percent of population that is American Indian/ Alaskan Native (%)	Asian total population	Percent of population that is Asian (%)	Hawiian/ Pacific Islander total population	Percent of population that is Hawiian/ Pacific Islander (%)	Hispanic total population	Percent of population that is Hispanic (%)	Environmental Justice Status (for Regional Toll Analysis)	Number of cars and trucks in the AM peak-period traveling on the mainlanes in the Build Scenario	Number of cars in the AM peak-period traveling on the managed lanes in the Build Scenario	Number of cars and trucks in the AM peak-period traveling on the mainlanes in the No Build Scenario	Number of cars in the AM peak-period traveling on the HOV express lanes in the No Build Scenario
4382	7151	Dallas	1,563	1,563	742	47.5	1,520	97.2	358	22.9	0	0.0	46	2.9	0	0.0	1,146	73.3	Minority	41	18	45	7
3804	8480	Dallas	1,564	1,564	607	38.8	1,564	100.0	1,564	100.0	0	0.0	0	0.0	0	0.0	0	0.0	Minority	0	0	1	1
4281	6396	Dallas	1,564	1,562	63	4.0	1,237	79.1	317	20.3	0	0.0	491	31.4	0	0.0	431	27.6	Minority	22	1	8	1
387	9597	Tarrant	1,565	558	74	13.3	910	58.1	317	20.3	56	3.6	42	2.7	5	0.3	530	33.9	Minority	1	0	0	0
1789	10405	Tarrant	1,565	1,565	387	24.7	1,013	64.7	0	0.0	0	0.0	23	1.5	0	0.0	990	63.3	Minority	1	1	1	1
2385	40411	Dallas	1,566	1,566	229	14.6	815	52.0	288	18.4	4	0.3	162	10.3	0	0.0	361	23.1	Minority	2	1	2	1
4797	8031	Dallas	1,567	1,567	163	10.4	862	55.0	573	36.6	0	0.0	22	1.4	0	0.0	294	18.8	Minority	56	18	52	12
2432	6241	Dallas	1,574	1,574	392	24.9	1,129	71.7	452	28.7	0	0.0	581	36.9	0	0.0	52	3.3	Minority	9	1	8	1
3197	8212	Dallas	1,575	1,575	560	35.6	1,545	98.1	241	15.3	0	0.0	0	0.0	0	0.0	1,313	83.4	Minority	0	0	0	0
2840	40635	Dallas	1,577	1,577	72	4.6	928	58.8	476	30.2	0	0.0	0	0.0	0	0.0	452	28.7	Minority	1	1	1	1
973	9636	Tarrant	1,579	1,566	291	18.6	929	58.8	1	0.1	40	2.5	82	5.2	0	0.0	793	50.2	Minority	1	1	1	1
1700	10567	Tarrant	1,580	1,492	566	37.9	1,066	67.5	274	17.3	34	2.2	393	24.9	0	0.0	365	23.1	Minority	1	1	1	1
2217	8392	Dallas	1,580	1,580	19	1.2	1,037	65.6	408	25.8	26	1.6	233	14.7	0	0.0	396	25.1	Minority	1	1	1	1
911	40895	Tarrant	1,581	1,579	266	16.8	1,212	76.7	0	0.0	15	0.9	124	7.8	0	0.0	1,075	68.0	Minority	2	1	2	1
1176	40757	Tarrant	1,583	1,579	336	21.3	1,082	68.4	301	19.0	8	0.5	0	0.0	0	0.0	782	49.4	Minority	1	1	1	1
4627	6408	Dallas	1,583	1,583	466	29.4	1,167	73.7	337	21.3	97	6.1	299	18.9	0	0.0	669	42.3	Minority	5	1	4	1
4341	3312	Collin	1,583	1,583	151	9.5	1,058	66.8	411	26.0	0	0.0	166	10.5	0	0.0	494	31.2	Minority	10	1	11	1
4498	40278	Dallas	1,584	1,575	394	25.0	958	60.5	333	21.0	77	4.9	0	0.0	0	0.0	595	37.6	Minority	40	36	63	8
4184	7288	Dallas	1,588	1,588	706	44.5	1,474	92.8	326	20.5	0	0.0	0	0.0	0	0.0	1,178	74.2	Minority	32	12	32	5
4809	6323	Dallas	1,589	1,584	69	4.4	1,301	81.9	238	15.0	30	1.9	131	8.2	0	0.0	902	56.8	Minority	12	1	2	1
4405	40566	Dallas	1,592	1,592	476	29.9	1,521	95.5	19	1.2	0	0.0	0	0.0	0	0.0	1,502	94.3	Minority	11	5	11	3
253	40179	Tarrant	1,593	1,593	266	16.7	837	52.5	288	18.1	0	0.0	55	3.5	0	0.0	564	35.4	Minority	1	1	1	1
2954	8462	Dallas	1,594	1,594	456	28.6	1,566	98.2	1,545	96.9	73	4.6	0	0.0	0	0.0	21	1.3	Minority	1	1	1	1
2116	2352	Denton	1,594	1,559	100	6.4	1,223	76.7	211	13.2	146	9.2	165	10.4	0	0.0	882	55.3	Minority	4	1	4	1
4768	8158	Dallas	1,594	1,594	138	8.7	1,192	74.8	220	13.8	12	0.8	4	0.3	0	0.0	968	60.7	Minority	32	10	30	7
3419	8475	Dallas	1,595	1,405	508	36.2	1,521	95.4	1,383	86.7	5	0.3	0	0.0	0	0.0	133	8.3	Minority	1	0	1	1
1384	9432	Tarrant	1,595	1,510	272	18.0	880	55.2	220	13.8	0	0.0	2	0.1	0	0.0	658	41.3	Minority	2	1	2	1
4453	3383	Collin	1,600	1,600	161	10.1	928	58.0	308	19.3	117	7.3	10	0.6	0	0.0	616	38.5	Minority	1	0	1	0
2720	8084	Dallas	1,601	1,601	432	27.0	1,503	93.9	40	2.5	5	0.3	0	0.0	0	0.0	1,493	93.3	Minority	1	1	1	1
2171	8053	Dallas	1,603	1,603	557	34.7	1,139	71.1	34	2.1	13	0.8	0	0.0	0	0.0	1,125	70.2	Minority	1	1	1	1
765	40908	Tarrant	1,603	1,576	391	24.8	1,410	88.0	721	45.0	0	0.0	0	0.0	0	0.0	691	43.1	Minority	1	1	1	1
3004	6878	Dallas	1,607	1,607	398	24.8	1,218	75.8	71	4.4	0	0.0	47	2.9	36	2.2	1,124	69.9	Minority	0	0	0	0
987	10704	Tarrant	1,607	1,606	267	16.6	1,125	70.0	255	15.9	1	0.1	1	0.1	0	0.0	840	52.3	Minority	1	1	1	1
2151	7771	Dallas	1,607	1,607	198	12.3	887	55.2	230	14.3	6	0.4	38	2.4	0	0.0	640	39.8	Minority	1	1	1	1
4197	6701	Dallas	1,607	1,607	195	12.1	842	52.4	636	39.6	4	0.2	0	0.0	0	0.0	202	12.6	Minority	92	38	139	15
75	1021	Wise	1,610	1,356	505	37.2	1,213	75.3	82	5.1	0	0.0	0	0.0	6	0.4	1,131	70.2	Minority	0	0	0	0
3253	40670	Dallas	1,610	1,610	274	17.0	1,610	100.0	228	14.2	0	0.0	0	0.0	0	0.0	1,391	86.4	Minority	0	0	0	0
1138	30167	Tarrant	1,610	1,608	359	22.3	880	54.7	663	41.2	37	2.3	71	4.4	0	0.0	137	8.5	Minority	1	1	1	1
1762	10724	Tarrant	1,612	1,612	42	2.6	1,053	65.3	305	18.9	28	1.7	387	24.0	0	0.0	398	24.7	Minority	1	1	1	1
4334	3344	Collin	1,612	1,612	154	9.6	1,078	66.9	419	26.0	0	0.0	169	10.5	0	0.0	503	31.2	Minority	4	0	4	0
4571	6407	Dallas	1,612	1,612	307	19.0	1,049	65.1	120	7.4	42	2.6	116	7.2	0	0.0	800	49.6	Minority	10	1	2	1
2351	7071	Dallas	1,613	1,613	557	34.5	1,449	89.8	24	1.5	0	0.0	63	3.9	0	0.0	1,362	84.4	Minority	2	1	2	1
876	10464	Tarrant	1,616	1,616	642	39.7	1,507	93.3	201	12.4	0	0.0	7	0.4	0	0.0	1,298	80.3	Minority	1	1	1	1
2943	2429	Denton	1,616	1,616	112	6.9	922	57.1	385	23.8	0	0.0	175	10.8	0	0.0	362	22.4	Minority	14	1	13	1
4378	3346	Collin	1,621	1,621	261	16.1	873	53.9	118	7.3	0	0.0	147	9.1	0	0.0	608	37.5	Minority	3	0	4	0
4186	40230	Dallas	1,622	1,622	773	47.7	1,460	90.0	98	6.0	8	0.5	62	3.8	0	0.0	1,303	80.3	Minority	5	7	4	7
636	40190	Tarrant	1,623	1,622	330	20.3	1,577	97.2	12	0.7	0	0.0	0	0.0	0	0.0	1,492	91.9	Minority	2	1	1	1
2321	7069	Dallas	1,623	1,597	608	38.1	1,457	89.8	33	2.0	6	0.4	55	3.4	0	0.0	1,379	85.0	Minority	2	1	2	1
1163	10374	Tarrant	1,626	1,626	617	37.9	1,561	96.0	1,115	68.6	9	0.6	0	0.0	0	0.0	444	27.3	Minority	1	1	1	1
4789	41155	Dallas	1,627	1,625	167	10.3	1,253	77.0	133	8.2	40	2.5	3	0.2	0	0.0	1,104	67.9	Minority	46	15	46	11
4338	8489	Dallas	1,628	1,577	294	18.6	1,260	77.4	432	26.5	7	0.4	0	0.0	0	0.0	823	50.6	Minority	76	25	73	21
3123	6030	Dallas	1,629	1,627	53	3.3	972	59.7	619	38.0	16	1.0	29	1.8	0	0.0	324	19.9	Minority	31	2	27	2
950	10540	Tarrant	1,630	922	397	43.1	1,219	74.8	372	22.8	9	0.6	445	27.3	9	0.6	410	25.2	Minority	1	1	1	1
3090	6880	Dallas	1,631	1,518	667	43.9	1,414	86.7	587	36.0	0	0.0	0	0.0	0	0.0	827	50.7	Minority	0	0	0	0
2486	8665	Dallas	1,631	1,631	112	6.9	1,199	73.5	684	41.9	2	0.1	103	6.3	0	0.0	395	24.2	Minority	1	1	1	1
3605	3360	Collin	1,632	1,631	196	12.0	892	54.7	175	10.7	184	11.3	305	18.7	0	0.0	228	14.0	Minority	25	1	23	1
2411	40259	Dallas	1,634	1,614	356	22.1	1,374	84.1	23	1.4	73	4.5	26	1.6	0	0.0	1,325	81.1	Minority	2	1	2	1
4417	8146	Dallas	1,634	1,634	295	18.1	1,480	90.6	275	16.8	9	0.6	0	0.0	0	0.0	1,205	73.7	Minority	13	6	14	5
3238	8411	Dallas	1,635	1,503	514	34.2	1,478	90.4	1,376	84.2	4	0.2	4	0.2	0	0.0	100	6.1	Minority	0	0	1	0
2063	2351	Denton	1,635	1,635	50	3.1	858	52.5	228	13.9	33	2.0	133	8.1	0	0.0	492	30.1	Minority	4	1	4	1
1311	30249	Tarrant	1,637	1,637	152	9.3	1,167	71.3	983	60.0	0	0.0	20	1.2	0	0.0	164	10.0	Minority	1	1	1	1
1733	10401	Tarrant	1,640	1,640	438	26.7	1,550	94.5	444	27.1	35	2.1	20	1.2	0	0.0	1,084	66.1	Minority	1	1	1	1
2216	40721	Dallas	1,642	1,635	591	36.1	1,383	84.2	38	2.3	3	0.2	0	0.0	0	0.0	1,345	81.9	Minority	1	1	1	1
4225	7743	Dallas	1,647	1,647	289	17.5	1,353	82.1	981	59.6	9	0.5	0	0.0	25	1.5	363	22.0	Minority	23	12	20	6
3171	7962	Dallas	1,652	1,652	511	30.9	1,501	90.9	60	3.6	13	0.8	0	0.0	0	0.0	1,441	87.2	Minority	0	0	0	0
4778	6416	Dallas	1,652	1,645	365	22.2	1,404	85.0	157	9.5	90	5.4	26	1.6	0	0.0	1,189	72.0	Minority	5	1	4	1

ID	TSZ	County	Total population	Population in which poverty status is known	Population that is below poverty line	Percentage of population that is below poverty line (%)	Total minority population	Percentage of population that is minority (%)	Black or African American total population	Percent of population that is black or African American (%)	American Indian/ Alaskan Native total population	Percent of population that is American Indian/ Alaskan Native (%)	Asian total population	Percent of population that is Asian (%)	Hawiian/ Pacific Islander total population	Percent of population that is Hawiian/ Pacific Islander (%)	Hispanic total population	Percent of population that is Hispanic (%)	Environmental Justice Status (for Regional Toll Analysis)	Number of cars and trucks in the AM peak-period traveling on the mainlanes in the Build Scenario	Number of cars in the AM peak-period traveling on the managed lanes in the Build Scenario	Number of cars and trucks in the AM peak-period traveling on the mainlanes in the No Build Scenario	Number of cars in the AM peak-period traveling on the HOV express lanes in the No Build Scenario
2490	40640	Dallas	1,653	1,653	39	2.4	863	52.2	282	17.1	5	0.3	3	0.2	0	0.0	567	34.3	Minority	1	1	1	1
1989	10286	Tarrant	1,657	1,657	369	22.3	1,417	85.5	598	36.1	37	2.2	126	7.6	0	0.0	692	41.8	Minority	1	1	1	1
853	10346	Tarrant	1,658	1,616	542	33.5	1,371	82.7	814	49.1	0	0.0	0	0.0	0	0.0	557	33.6	Minority	1	1	1	1
1159	40917	Tarrant	1,659	1,653	304	18.4	1,109	66.8	860	51.8	15	0.9	17	1.0	0	0.0	264	15.9	Minority	1	1	1	1
1869	10682	Tarrant	1,660	1,660	61	3.7	1,246	75.1	473	28.5	0	0.0	172	10.4	0	0.0	601	36.2	Minority	1	1	1	1
1551	2186	Denton	1,660	1,660	440	26.5	1,009	60.8	120	7.2	12	0.7	16	1.0	71	4.3	775	46.7	Minority	5	1	4	1
2518	40418	Dallas	1,661	1,647	254	15.4	1,289	77.6	65	3.9	28	1.7	16	1.0	0	0.0	1,186	71.4	Minority	2	1	2	1
2732	40430	Dallas	1,662	1,662	544	32.7	1,622	97.6	621	37.4	4	0.2	0	0.0	0	0.0	999	60.1	Minority	0	0	0	0
3766	30273	Collin	1,663	1,663	36	2.2	911	54.8	112	6.7	138	8.3	581	34.9	0	0.0	261	15.7	Minority	13	1	12	1
1013	9131	Tarrant	1,664	1,664	377	22.7	968	58.2	347	20.9	0	0.0	78	4.7	0	0.0	543	32.6	Minority	2	1	2	1
2098	7315	Dallas	1,665	1,665	295	17.7	1,360	81.7	32	1.9	0	0.0	0	0.0	0	0.0	1,210	72.7	Minority	2	1	2	1
4769	8030	Dallas	1,667	1,667	193	11.6	1,183	71.0	344	20.6	0	0.0	28	1.7	0	0.0	811	48.7	Minority	40	13	38	8
2205	30207	Dallas	1,669	1,669	98	5.9	887	53.1	293	17.6	0	0.0	130	7.8	0	0.0	478	28.6	Minority	1	1	1	1
2670	6256	Dallas	1,672	1,672	312	18.7	1,426	85.3	0	0.0	21	1.3	0	0.0	0	0.0	1,426	85.3	Minority	6	1	5	1
1590	2100	Denton	1,676	539	247	45.8	1,028	61.3	557	33.2	18	1.1	104	6.2	11	0.7	354	21.1	Minority	3	1	3	1
1927	10729	Tarrant	1,677	1,677	79	4.7	1,365	81.4	916	54.6	0	0.0	89	5.3	0	0.0	365	21.8	Minority	1	1	1	1
376	9254	Tarrant	1,683	1,683	18	1.1	850	50.5	98	5.8	9	0.5	86	5.1	0	0.0	657	39.0	Minority	3	1	2	1
4423	6219	Dallas	1,685	1,685	450	26.7	1,101	65.3	593	35.2	175	10.4	349	20.7	0	0.0	158	9.4	Minority	0	0	1	0
2721	40626	Dallas	1,685	1,685	622	36.9	1,523	90.4	4	0.2	101	6.0	0	0.0	0	0.0	1,508	89.5	Minority	1	1	1	1
552	40736	Tarrant	1,688	1,688	683	40.5	1,621	96.0	15	0.9	4	0.2	0	0.0	0	0.0	1,606	95.1	Minority	1	1	1	1
4221	7863	Dallas	1,690	1,690	425	25.1	1,472	87.1	110	6.5	0	0.0	0	0.0	0	0.0	1,362	80.6	Minority	10	7	2	5
3259	40037	Dallas	1,691	1,691	814	48.1	1,612	95.3	106	6.3	0	0.0	6	0.4	4	0.2	1,504	88.9	Minority	0	0	0	0
2559	8808	Dallas	1,692	1,692	58	3.4	1,513	89.4	1,103	65.2	0	0.0	50	3.0	0	0.0	367	21.7	Minority	1	1	1	1
2640	6160	Dallas	1,692	1,692	263	15.5	1,359	80.3	18	1.1	8	0.5	80	4.7	0	0.0	1,252	74.0	Minority	11	1	10	1
2162	40209	Dallas	1,695	1,695	336	19.8	1,213	71.6	643	37.9	0	0.0	102	6.0	0	0.0	468	27.6	Minority	3	1	3	1
2203	6949	Dallas	1,700	1,700	20	1.2	1,242	73.1	322	18.9	10	0.6	122	7.2	0	0.0	868	51.1	Minority	2	1	2	1
5238	20030	Hunt	1,701	1,701	237	13.9	914	53.7	315	18.5	263	15.5	0	0.0	0	0.0	577	33.9	Minority	2	1	1	1
3142	7961	Dallas	1,703	1,676	767	45.8	1,494	87.7	106	6.2	18	1.1	0	0.0	0	0.0	1,388	81.5	Minority	0	0	0	0
3779	30067	Dallas	1,708	1,708	360	21.1	1,188	69.6	391	22.9	0	0.0	113	6.6	0	0.0	684	40.0	Minority	38	0	30	2
465	10161	Tarrant	1,710	1,612	161	10.0	968	56.6	183	10.7	0	0.0	51	3.0	0	0.0	710	41.5	Minority	1	1	1	1
4725	6935	Dallas	1,710	1,710	93	5.4	862	50.4	342	20.0	5	0.3	17	1.0	0	0.0	502	29.4	Minority	104	33	109	13
3713	40682	Dallas	1,711	1,711	836	48.9	1,681	98.2	1,195	69.8	0	0.0	8	0.5	0	0.0	503	29.4	Minority	0	0	0	0
4099	40695	Dallas	1,713	1,660	438	26.4	1,487	86.8	509	29.7	31	1.8	0	0.0	33	1.9	1,001	58.4	Minority	2	1	2	3
4473	6222	Dallas	1,717	1,697	126	7.4	904	52.6	218	12.7	39	2.3	222	12.9	0	0.0	395	23.0	Minority	0	0	1	0
383	10433	Tarrant	1,721	1,692	423	25.0	960	55.8	602	35.0	0	0.0	0	0.0	0	0.0	370	21.5	Minority	1	1	1	1
2106	2443	Denton	1,721	1,721	351	20.4	1,125	65.4	19	1.1	5	0.3	2	0.1	0	0.0	1,118	65.0	Minority	5	1	4	1
4827	8494	Dallas	1,727	1,683	202	12.0	1,309	75.8	899	52.1	0	0.0	67	3.9	10	0.6	370	21.4	Minority	56	16	56	11
1030	40920	Tarrant	1,729	1,729	342	19.8	1,386	80.2	589	34.1	14	0.8	246	14.2	0	0.0	642	37.1	Minority	2	1	2	1
677	30215	Tarrant	1,731	1,564	657	42.0	1,488	86.0	69	4.0	11	0.6	0	0.0	0	0.0	1,426	82.4	Minority	1	1	1	1
4421	40579	Dallas	1,732	1,708	410	24.0	1,375	79.4	13	0.8	12	0.7	8	0.5	0	0.0	1,362	78.6	Minority	26	13	25	8
2315	8278	Dallas	1,733	1,733	530	30.6	1,528	88.2	246	14.2	16	0.9	192	11.1	12	0.7	1,074	62.0	Minority	1	1	1	1
715	9556	Tarrant	1,739	1,739	360	20.7	1,677	96.4	218	12.5	0	0.0	11	0.6	0	0.0	1,483	85.3	Minority	1	1	1	1
4620	8153	Dallas	1,743	1,743	413	23.7	1,681	96.4	552	31.7	0	0.0	0	0.0	0	0.0	1,129	64.8	Minority	24	15	22	7
1028	10222	Tarrant	1,749	1,697	556	32.8	1,732	99.0	364	20.8	0	0.0	0	0.0	0	0.0	1,368	78.2	Minority	1	1	1	1
1798	9732	Tarrant	1,749	1,749	853	48.8	1,309	74.8	650	37.2	0	0.0	22	1.3	0	0.0	638	36.5	Minority	1	1	1	1
2032	10505	Tarrant	1,749	1,726	140	8.1	1,598	91.4	606	34.6	10	0.6	255	14.6	0	0.0	789	45.1	Minority	1	1	1	1
3819	7394	Dallas	1,750	1,750	494	28.2	1,481	84.6	504	28.8	0	0.0	49	2.8	0	0.0	959	54.8	Minority	0	0	0	0
1850	10501	Tarrant	1,750	1,750	243	13.9	1,095	62.6	211	12.1	34	1.9	121	6.9	0	0.0	789	45.1	Minority	1	1	1	1
2785	40596	Dallas	1,751	1,751	122	7.0	1,418	81.0	481	27.5	16	0.9	0	0.0	0	0.0	952	54.4	Minority	0	0	0	0
3674	30271	Collin	1,753	1,753	9	0.5	1,233	70.3	185	10.6	67	3.8	865	49.3	2	0.1	116	6.6	Minority	10	0	8	1
2550	40638	Dallas	1,755	1,755	259	14.8	1,145	65.2	613	34.9	0	0.0	39	2.2	0	0.0	513	29.2	Minority	1	1	1	1
2849	8835	Dallas	1,755	1,755	153	8.7	1,327	75.6	992	56.5	9	0.5	13	0.7	0	0.0	325	18.5	Minority	1	1	1	1
3273	6277	Dallas	1,755	1,743	265	15.2	1,046	59.6	301	17.2	36	2.1	259	14.8	0	0.0	450	25.6	Minority	90	6	76	6
3310	6184	Dallas	1,756	1,546	351	22.7	1,057	60.2	333	19.0	20	1.1	288	16.4	0	0.0	451	25.7	Minority	49	3	41	3
4952	6943	Dallas	1,756	1,756	61	3.5	1,068	60.8	270	15.4	32	1.8	162	9.2	0	0.0	609	34.7	Minority	63	27	59	11
1046	10473	Tarrant	1,757	1,757	599	34.1	1,701	96.8	403	22.9	0	0.0	60	3.4	0	0.0	1,345	76.6	Minority	1	1	1	1
2845	8764	Dallas	1,758	1,758	71	4.0	1,519	86.4	1,163	66.2	30	1.7	0	0.0	0	0.0	326	18.5	Minority	1	1	1	1
4180	41074	Ellis	1,766	1,761	214	12.2	907	51.4	111	6.3	85	4.8	6	0.3	0	0.0	761	43.1	Minority	2	1	2	1
2530	40714	Dallas	1,769	1,769	96	5.4	1,561	88.2	1,299	73.4	5	0.3	77	4.4	0	0.0	180	10.2	Minority	1	1	1	1
1040	9570	Tarrant	1,770	1,655	320	19.3	961	54.3	43	2.4	14	0.8	25	1.4	0	0.0	914	51.6	Minority	2	1	2	1
3913	6795	Dallas	1,772	1,772	623	35.2	1,204	67.9	395	22.3	18	1.0	87	4.9	0	0.0	713	40.2	Minority	0	0	1	0
4617	6615	Dallas	1,772	1,772	477	26.9	1,549	87.4	152	8.6	187	10.6	34	1.9	0	0.0	1,357	76.6	Minority	86	14	88	12
2359	30157	Denton	1,775	1,775	158	8.9	888	50.0	380	21.4	127	7.2	231	13.0	23	1.3	249	14.0	Minority	18	1	16	1
4364	8010	Dallas	1,775	1,769	533	30.1	1,697	95.6	414	23.3	0	0.0	0	0.0	23	1.3	1,347	75.9	Minority	15	8	17	6
1655	10396	Tarrant	1,777	1,777	462	26.0	1,025	57.7	425	23.9	9	0.5	327	18.4	0	0.0	273	15.4	Minority	1	1	1	1
2403	40644	Dallas	1,779	1,695	254	15.0	988	55.5	417	23.4	0	0.0	41	2.3	0	0.0	542	30.5	Minority	1	1	1	1

ID	TSZ	County	Total population	Population in which poverty status is known	Population that is below poverty line	Percentage of population that is below poverty line (%)	Total minority population	Percentage of population that is minority (%)	Black or African American total population	Percent of population that is black or African American (%)	American Indian/ Alaskan Native total population	Percent of population that is American Indian/ Alaskan Native (%)	Asian total population	Percent of population that is Asian (%)	Hawiian/ Pacific Islander total population	Percent of population that is Hawiian/ Pacific Islander (%)	Hispanic total population	Percent of population that is Hispanic (%)	Environmental Justice Status (for Regional Toll Analysis)	Number of cars and trucks in the AM peak-period traveling on the mainlanes in the Build Scenario	Number of cars in the AM peak-period traveling on the managed lanes in the Build Scenario	Number of cars and trucks in the AM peak-period traveling on the mainlanes in the No Build Scenario	Number of cars in the AM peak-period traveling on the HOV express lanes in the No Build Scenario
2784	8761	Dallas	1,780	1,780	0	0.0	1,655	93.0	1,544	86.7	16	0.9	0	0.0	0	0.0	110	6.2	Minority	1	1	1	1
2750	6164	Dallas	1,782	1,782	782	43.9	1,764	99.0	125	7.0	0	0.0	117	6.6	0	0.0	1,522	85.4	Minority	8	1	7	1
3658	7258	Dallas	1,784	1,782	262	14.7	1,178	66.0	509	28.5	0	0.0	114	6.4	0	0.0	602	33.7	Minority	0	0	0	0
2506	6015	Dallas	1,784	1,776	201	11.3	1,382	77.5	160	9.0	43	2.4	652	36.5	0	0.0	541	30.3	Minority	22	2	20	2
1065	9264	Tarrant	1,785	1,785	163	9.1	916	51.3	142	8.0	8	0.4	13	0.7	0	0.0	754	42.2	Minority	2	1	2	1
2533	6979	Dallas	1,785	1,769	788	44.5	1,562	87.5	233	13.1	0	0.0	7	0.4	0	0.0	1,322	74.1	Minority	3	1	2	1
2114	2385	Denton	1,786	1,786	171	9.6	1,352	75.7	184	10.3	541	30.3	440	24.6	0	0.0	728	40.8	Minority	3	1	3	1
2258	7929	Dallas	1,789	1,661	388	23.4	1,417	79.2	31	1.7	12	0.7	0	0.0	0	0.0	1,374	76.8	Minority	1	1	1	1
2177	8270	Dallas	1,793	1,793	290	16.2	1,147	64.0	0	0.0	0	0.0	0	0.0	0	0.0	1,147	64.0	Minority	1	1	1	1
4293	7867	Dallas	1,796	1,796	573	31.9	1,456	81.1	535	29.8	16	0.9	0	0.0	0	0.0	855	47.6	Minority	27	15	18	9
2536	8077	Dallas	1,797	1,791	504	28.1	1,482	82.5	63	3.5	3	0.2	5	0.3	0	0.0	1,399	77.9	Minority	1	1	1	1
2865	40600	Dallas	1,799	1,799	540	30.0	1,409	78.3	196	10.9	25	1.4	0	0.0	0	0.0	1,206	67.0	Minority	1	0	1	1
1903	10727	Tarrant	1,799	1,799	214	11.9	1,321	73.4	685	38.1	12	0.7	191	10.6	0	0.0	455	25.3	Minority	1	1	1	1
3023	40664	Dallas	1,803	1,803	207	11.5	1,739	96.5	1,476	81.9	104	5.8	1	0.1	0	0.0	262	14.5	Minority	1	1	1	1
2466	7201	Dallas	1,803	1,803	323	17.9	1,310	72.7	0	0.0	0	0.0	0	0.0	0	0.0	1,242	68.9	Minority	2	1	2	1
1654	30218	Tarrant	1,805	1,805	122	6.8	1,167	64.7	409	22.7	0	0.0	225	12.5	0	0.0	544	30.1	Minority	1	1	1	1
3191	6883	Dallas	1,808	1,784	390	21.9	1,560	86.3	1,001	55.4	108	6.0	46	2.5	0	0.0	567	31.4	Minority	0	0	0	0
4878	8378	Dallas	1,808	1,808	337	18.6	1,181	65.3	277	15.3	14	0.8	0	0.0	0	0.0	890	49.2	Minority	101	35	99	29
3918	8482	Dallas	1,811	1,811	771	42.6	1,798	99.3	1,798	99.3	0	0.0	0	0.0	0	0.0	0	0.0	Minority	0	0	1	1
3815	40724	Dallas	1,812	1,812	730	40.3	1,801	99.4	1,732	95.6	0	0.0	0	0.0	0	0.0	74	4.1	Minority	0	0	0	1
4005	3465	Collin	1,812	1,812	185	10.2	1,484	81.9	112	6.2	0	0.0	1,134	62.6	0	0.0	287	15.8	Minority	32	2	29	2
4287	6922	Dallas	1,814	1,814	407	22.4	917	50.6	420	23.2	0	0.0	33	1.8	0	0.0	464	25.6	Minority	154	15	148	13
2907	6762	Dallas	1,815	1,815	561	30.9	1,614	88.9	0	0.0	0	0.0	0	0.0	0	0.0	1,614	88.9	Minority	1	1	2	1
2306	40414	Dallas	1,815	1,815	257	14.2	941	51.8	124	6.8	0	0.0	43	2.4	0	0.0	790	43.5	Minority	2	1	2	1
1081	40911	Tarrant	1,816	1,816	477	26.3	1,712	94.3	1,181	65.0	0	0.0	0	0.0	0	0.0	531	29.2	Minority	1	1	1	1
784	40850	Tarrant	1,819	1,819	545	30.0	1,664	91.5	122	6.7	9	0.5	9	0.5	0	0.0	1,535	84.4	Minority	1	1	1	1
2754	6557	Dallas	1,820	1,813	449	24.8	1,510	83.0	127	7.0	0	0.0	23	1.3	0	0.0	1,361	74.8	Minority	2	1	7	1
1253	40198	Tarrant	1,833	1,833	316	17.2	928	50.6	165	9.0	39	2.1	0	0.0	0	0.0	732	39.9	Minority	2	1	2	1
2456	6972	Dallas	1,833	1,812	796	43.9	1,241	67.7	522	28.5	0	0.0	0	0.0	0	0.0	719	39.2	Minority	2	1	2	1
2354	40415	Dallas	1,834	1,811	373	20.6	1,123	61.2	164	8.9	15	0.8	108	5.9	0	0.0	924	50.4	Minority	2	1	2	1
374	9305	Tarrant	1,837	1,837	0	0.0	968	52.7	255	13.9	495	26.9	156	8.5	17	0.9	540	29.4	Minority	2	1	1	1
4375	3378	Collin	1,838	1,838	408	22.2	1,319	71.8	64	3.5	59	3.2	0	0.0	0	0.0	1,241	67.5	Minority	3	0	3	0
1670	40052	Denton	1,838	1,787	271	15.2	1,382	75.2	496	27.0	3	0.2	127	6.9	0	0.0	766	41.7	Minority	2	1	2	1
4746	7435	Dallas	1,838	1,838	285	15.5	1,271	69.2	516	28.1	0	0.0	37	2.0	0	0.0	731	39.8	Minority	107	30	96	15
1914	30186	Tarrant	1,839	1,825	439	24.1	1,089	59.2	339	18.4	41	2.2	395	21.5	0	0.0	378	20.6	Minority	2	1	2	1
2883	6025	Dallas	1,842	1,842	159	8.6	931	50.5	306	16.6	6	0.3	215	11.7	0	0.0	405	22.0	Minority	21	1	19	1
4811	8033	Dallas	1,842	1,842	510	27.7	1,466	79.6	616	33.4	0	0.0	25	1.4	0	0.0	825	44.8	Minority	146	50	141	34
3021	8407	Dallas	1,845	1,845	445	24.1	1,785	96.7	1,665	90.2	22	1.2	0	0.0	0	0.0	120	6.5	Minority	1	1	1	1
1833	10409	Tarrant	1,846	1,745	790	45.3	1,470	79.6	125	6.8	0	0.0	14	0.8	0	0.0	1,331	72.1	Minority	1	1	1	1
664	10601	Tarrant	1,847	1,819	317	17.4	1,491	80.7	18	1.0	153	8.3	0	0.0	0	0.0	1,473	79.8	Minority	1	1	1	1
1635	40879	Denton	1,847	1,699	689	40.6	1,133	61.3	442	23.9	39	2.1	31	1.7	0	0.0	684	37.0	Minority	2	1	2	1
1911	40971	Tarrant	1,853	1,853	118	6.4	1,028	55.5	649	35.0	23	1.2	209	11.3	0	0.0	188	10.1	Minority	1	1	1	1
4307	8009	Dallas	1,854	1,842	869	47.2	1,721	92.8	284	15.3	7	0.4	0	0.0	0	0.0	1,436	77.5	Minority	18	9	21	7
4916	6942	Dallas	1,855	1,803	340	18.9	1,188	64.0	644	34.7	46	2.5	225	12.1	0	0.0	329	17.7	Minority	43	27	44	8
2747	6165	Dallas	1,856	1,845	208	11.3	1,481	79.8	46	2.5	80	4.3	0	0.0	0	0.0	1,435	77.3	Minority	8	1	7	1
4492	6136	Dallas	1,857	1,857	95	5.1	1,189	64.0	641	34.5	103	5.5	513	27.6	0	0.0	85	4.6	Minority	0	0	1	0
3097	8308	Dallas	1,859	1,833	471	25.7	1,796	96.6	634	34.1	45	2.4	0	0.0	0	0.0	1,190	64.0	Minority	1	1	1	1
1144	10481	Tarrant	1,863	1,863	731	39.2	1,202	64.5	379	20.3	6	0.3	5	0.3	0	0.0	812	43.6	Minority	1	1	1	1
3033	40661	Dallas	1,864	1,864	847	45.4	1,805	96.8	424	22.7	34	1.8	10	0.5	0	0.0	1,409	75.6	Minority	1	1	1	1
1048	10224	Tarrant	1,869	1,857	759	40.9	1,821	97.4	943	50.5	38	2.0	0	0.0	0	0.0	884	47.3	Minority	1	1	1	1
4220	6302	Dallas	1,871	1,656	613	37.0	1,493	79.8	461	24.6	0	0.0	163	8.7	0	0.0	869	46.4	Minority	0	0	2	0
4556	40382	Dallas	1,871	1,871	432	23.1	1,269	67.8	33	1.8	91	4.9	0	0.0	0	0.0	1,159	61.9	Minority	122	14	112	13
1021	40851	Tarrant	1,872	1,872	860	45.9	1,861	99.4	1,184	63.2	0	0.0	11	0.6	0	0.0	691	36.9	Minority	1	1	1	1
1916	9659	Tarrant	1,877	1,877	650	34.6	1,097	58.4	651	34.7	0	0.0	265	14.1	0	0.0	196	10.4	Minority	1	1	1	1
626	10451	Tarrant	1,878	1,859	721	38.8	1,741	92.7	5	0.3	9	0.5	0	0.0	0	0.0	1,728	92.0	Minority	1	1	1	1
2823	6660	Dallas	1,878	1,878	258	13.7	1,385	73.7	178	9.5	48	2.6	25	1.3	0	0.0	1,149	61.2	Minority	1	1	2	1
2431	6240	Dallas	1,879	1,879	390	20.8	1,346	71.6	689	36.7	117	6.2	422	22.5	0	0.0	254	13.5	Minority	16	1	14	1
3278	17013	Ellis	1,884	1,742	225	12.9	1,211	64.3	141	7.5	10	0.5	0	0.0	0	0.0	1,051	55.8	Minority	2	0	2	1
1756	9730	Tarrant	1,888	1,888	596	31.6	1,558	82.5	728	38.6	25	1.3	0	0.0	0	0.0	902	47.8	Minority	1	1	1	1
659	40891	Tarrant	1,889	1,889	372	19.7	1,577	83.5	0	0.0	0	0.0	149	7.9	0	0.0	1,427	75.5	Minority	1	1	1	1
4153	30055	Dallas	1,891	1,891	792	41.9	1,788	94.6	1,498	79.2	0	0.0	33	1.7	0	0.0	221	11.7	Minority	54	53	339	1
4468	8149	Dallas	1,897	1,897	697	36.7	1,760	92.8	199	10.5	17	0.9	0	0.0	0	0.0	1,576	83.1	Minority	24	13	24	9
3189	6996	Dallas	1,898	1,898	215	11.3	1,603	84.5	589	31.0	35	1.8	38	2.0	0	0.0	943	49.7	Minority	0	0	0	0
1956	10504	Tarrant	1,898	1,898	753	39.7	1,568	82.6	854	45.0	5	0.3	299	15.8	19	1.0	424	22.3	Minority	1	1	1	1
4300	7868	Dallas	1,898	1,898	316	16.6	1,574	82.9	105	5.5	6	0.3	0	0.0	0	0.0	1,463	77.1	Minority	17	9	18	6
2976	40034	Dallas	1,899	1,866	561	30.1	1,781	93.8	907	47.8	81	4.3	0	0.0	0	0.0	875	46.1	Minority	0	0	0	0

ID	TSZ	County	Total population	Population in which poverty status is known	Population that is below poverty line	Percentage of population that is below poverty line (%)	Total minority population	Percentage of population that is minority (%)	Black or African American total population	Percent of population that is black or African American (%)	American Indian/ Alaskan Native total population	Percent of population that is American Indian/ Alaskan Native (%)	Asian total population	Percent of population that is Asian (%)	Hawiian/ Pacific Islander total population	Percent of population that is Hawiian/ Pacific Islander (%)	Hispanic total population	Percent of population that is Hispanic (%)	Environmental Justice Status (for Regional Toll Analysis)	Number of cars and trucks in the AM peak-period traveling on the mainlanes in the Build Scenario	Number of cars in the AM peak-period traveling on the managed lanes in the Build Scenario	Number of cars and trucks in the AM peak-period traveling on the mainlanes in the No Build Scenario	Number of cars in the AM peak-period traveling on the HOV express lanes in the No Build Scenario
429	10897	Tarrant	1,902	1,902	367	19.3	1,242	65.3	511	26.9	10	0.5	118	6.2	16	0.8	587	30.9	Minority	1	1	1	1
575	40171	Tarrant	1,903	1,903	420	22.1	1,410	74.1	614	32.3	14	0.7	6	0.3	0	0.0	792	41.6	Minority	1	1	1	1
2948	8676	Dallas	1,904	1,904	298	15.7	1,782	93.6	1,652	86.8	0	0.0	0	0.0	0	0.0	130	6.8	Minority	1	1	2	1
2425	6968	Dallas	1,907	1,901	511	26.9	1,672	87.7	294	15.4	50	2.6	272	14.3	0	0.0	1,177	61.7	Minority	2	1	2	1
1889	10280	Tarrant	1,909	1,909	226	11.8	1,596	83.6	164	8.6	58	3.0	95	5.0	0	0.0	1,437	75.3	Minority	1	1	1	1
3177	30151	Dallas	1,917	1,917	748	39.0	1,702	88.8	1,529	79.8	0	0.0	7	0.4	9	0.5	145	7.6	Minority	2	1	2	1
4583	7882	Dallas	1,917	1,917	458	23.9	1,756	91.6	693	36.2	9	0.5	6	0.3	0	0.0	1,056	55.1	Minority	43	26	39	12
3055	8305	Dallas	1,920	1,920	797	41.5	1,791	93.3	582	30.3	0	0.0	4	0.2	0	0.0	1,205	62.8	Minority	1	1	1	1
4477	6929	Dallas	1,924	1,644	385	23.4	1,157	60.1	136	7.1	47	2.4	53	2.8	0	0.0	995	51.7	Minority	73	49	103	12
2962	40206	Dallas	1,929	1,805	145	8.0	1,364	70.7	784	40.6	0	0.0	0	0.0	0	0.0	580	30.1	Minority	1	1	2	1
4597	40537	Dallas	1,930	1,930	139	7.2	1,146	59.4	415	21.5	0	0.0	0	0.0	0	0.0	731	37.9	Minority	66	61	107	13
3104	8311	Dallas	1,936	1,638	559	34.1	1,692	87.4	1,544	79.8	14	0.7	13	0.7	0	0.0	127	6.6	Minority	1	1	1	1
2242	6846	Dallas	1,937	1,937	144	7.4	1,520	78.5	58	3.0	49	2.5	143	7.4	0	0.0	1,270	65.6	Minority	2	1	2	1
1091	10614	Tarrant	1,942	1,902	528	27.8	1,549	79.8	856	44.1	0	0.0	4	0.2	0	0.0	679	35.0	Minority	1	1	1	1
4355	6399	Dallas	1,948	1,948	578	29.7	1,666	85.5	251	12.9	78	4.0	456	23.4	0	0.0	938	48.2	Minority	8	1	7	1
1037	40924	Tarrant	1,949	1,949	415	21.3	1,358	69.7	44	2.3	2	0.1	168	8.6	0	0.0	1,161	59.6	Minority	2	1	2	1
1544	30195	Tarrant	1,952	1,901	380	20.0	1,328	68.0	638	32.7	31	1.6	32	1.6	0	0.0	712	36.5	Minority	2	1	2	1
1695	10630	Tarrant	1,957	1,957	131	6.7	1,283	65.6	589	30.1	13	0.7	137	7.0	0	0.0	545	27.8	Minority	1	1	1	1
1834	10408	Tarrant	1,958	1,875	686	36.6	1,689	86.3	1	0.1	10	0.5	0	0.0	0	0.0	1,678	85.7	Minority	1	1	1	1
4731	40864	Collin	1,959	1,959	585	29.9	1,454	74.2	275	14.0	9	0.5	14	0.7	0	0.0	1,160	59.2	Minority	3	1	2	1
4623	6409	Dallas	1,959	1,959	401	20.5	1,357	69.3	126	6.4	129	6.6	0	0.0	0	0.0	1,220	62.3	Minority	6	1	5	1
3062	8104	Dallas	1,961	1,953	388	19.9	1,756	89.5	0	0.0	18	0.9	14	0.7	0	0.0	1,724	87.9	Minority	0	0	0	0
1273	40758	Tarrant	1,961	1,961	309	15.8	1,261	64.3	675	34.4	47	2.4	0	0.0	0	0.0	466	23.8	Minority	1	1	1	1
4245	8008	Dallas	1,963	1,963	192	9.8	1,871	95.3	698	35.6	0	0.0	0	0.0	0	0.0	1,173	59.8	Minority	18	9	12	6
4474	40563	Dallas	1,963	1,963	234	11.9	1,852	94.3	685	34.9	7	0.4	5	0.3	0	0.0	1,162	59.2	Minority	19	11	19	6
4816	6417	Dallas	1,967	1,965	79	4.0	1,502	76.4	210	10.7	21	1.1	76	3.9	0	0.0	1,198	60.9	Minority	5	1	5	1
2272	6432	Dallas	1,967	1,967	27	1.4	1,482	75.3	478	24.3	0	0.0	797	40.5	0	0.0	172	8.7	Minority	9	1	7	1
3710	7259	Dallas	1,968	1,937	747	38.6	1,811	92.0	582	29.6	29	1.5	41	2.1	0	0.0	1,333	67.7	Minority	0	0	0	0
906	9705	Tarrant	1,971	1,971	699	35.5	1,631	82.7	32	1.6	39	2.0	0	0.0	0	0.0	1,599	81.1	Minority	1	1	1	1
2959	40659	Dallas	1,974	1,974	581	29.4	1,785	90.4	156	7.9	143	7.2	0	0.0	0	0.0	1,486	75.3	Minority	1	1	1	1
1118	9491	Tarrant	1,974	1,949	98	5.0	1,084	54.9	225	11.4	41	2.1	42	2.1	0	0.0	779	39.5	Minority	2	1	2	1
1839	10726	Tarrant	1,980	1,980	251	12.7	1,594	80.5	668	33.7	0	0.0	540	27.3	0	0.0	440	22.2	Minority	1	1	1	1
2340	6737	Dallas	1,981	1,929	234	12.1	1,046	52.8	524	26.5	24	1.2	375	18.9	0	0.0	147	7.4	Minority	4	1	3	1
4308	6493	Dallas	1,983	1,983	669	33.7	1,663	83.9	159	8.0	305	15.4	330	16.6	0	0.0	1,159	58.4	Minority	37	12	77	12
2584	40594	Dallas	1,985	1,961	514	26.2	1,923	96.9	20	1.0	16	0.8	0	0.0	0	0.0	1,895	95.5	Minority	1	1	1	1
3608	40680	Dallas	1,987	1,987	882	44.4	1,912	96.2	879	44.2	0	0.0	0	0.0	0	0.0	1,018	51.2	Minority	0	0	0	0
4829	7439	Dallas	1,987	1,959	404	20.6	1,383	69.6	883	44.4	8	0.4	16	0.8	0	0.0	484	24.4	Minority	106	32	95	18
2424	40412	Dallas	1,988	1,988	385	19.4	1,571	79.0	385	19.4	45	2.3	17	0.9	0	0.0	1,214	61.1	Minority	2	1	2	1
3103	40685	Dallas	1,990	1,990	565	28.4	1,854	93.2	1,190	59.8	11	0.6	0	0.0	0	0.0	664	33.4	Minority	1	1	1	1
2267	8275	Dallas	1,991	1,991	296	14.9	1,479	74.3	310	15.6	14	0.7	171	8.6	0	0.0	1,220	61.3	Minority	1	1	1	1
1730	10497	Tarrant	1,994	1,977	413	20.9	1,518	76.1	413	20.7	0	0.0	539	27.0	0	0.0	561	28.1	Minority	1	1	1	1
3407	30103	Collin	1,994	1,994	385	19.3	1,071	53.7	627	31.4	60	3.0	203	10.2	0	0.0	181	9.1	Minority	31	2	28	2
4693	6934	Dallas	1,997	1,997	493	24.7	1,359	68.1	914	45.8	46	2.3	67	3.4	0	0.0	361	18.1	Minority	100	33	104	9
2316	8174	Dallas	2,000	2,000	195	9.8	1,790	89.5	211	10.6	0	0.0	107	5.4	0	0.0	1,475	73.8	Minority	1	1	1	1
3037	6357	Dallas	2,002	2,002	565	28.2	1,183	59.1	192	9.6	12	0.6	48	2.4	0	0.0	931	46.5	Minority	26	1	22	1
1074	40912	Tarrant	2,003	1,984	550	27.7	1,992	99.5	1,675	83.6	5	0.2	241	12.0	0	0.0	316	15.8	Minority	1	1	1	1
2127	8387	Dallas	2,005	1,973	23	1.2	1,579	78.8	593	29.6	0	0.0	80	4.0	0	0.0	932	46.5	Minority	1	1	1	1
2622	8512	Dallas	2,005	2,005	444	22.1	1,760	87.8	635	31.7	40	2.0	55	2.7	0	0.0	1,051	52.4	Minority	1	1	1	1
4499	40536	Dallas	2,012	2,000	145	7.3	1,326	65.9	88	4.4	33	1.6	0	0.0	0	0.0	1,205	59.9	Minority	41	38	66	9
3655	8682	Dallas	2,013	2,011	537	26.7	1,802	89.5	1,465	72.8	17	0.8	2	0.1	0	0.0	328	16.3	Minority	2	1	2	1
1689	10722	Tarrant	2,016	2,012	244	12.1	1,383	68.6	617	30.6	32	1.6	101	5.0	5	0.2	658	32.6	Minority	1	1	1	1
2343	7322	Dallas	2,019	2,019	578	28.6	1,211	60.0	0	0.0	55	2.7	0	0.0	0	0.0	1,188	58.8	Minority	2	1	2	1
670	40318	Tarrant	2,020	2,020	795	39.4	1,880	93.1	55	2.7	0	0.0	0	0.0	0	0.0	1,825	90.3	Minority	1	1	1	1
497	40187	Tarrant	2,021	1,984	969	48.8	1,725	85.4	49	2.4	0	0.0	0	0.0	0	0.0	1,675	82.9	Minority	1	1	1	1
754	10702	Tarrant	2,022	2,020	303	15.0	1,532	75.8	529	26.2	0	0.0	0	0.0	0	0.0	1,014	50.1	Minority	1	1	1	1
4026	30105	Collin	2,023	2,018	10	0.5	1,208	59.7	142	7.0	0	0.0	982	48.5	0	0.0	83	4.1	Minority	16	1	12	1
4812	40863	Collin	2,024	2,024	410	20.3	1,806	89.2	283	14.0	5	0.2	0	0.0	0	0.0	1,547	76.4	Minority	2	1	2	1
3963	6291	Dallas	2,024	2,024	700	34.6	1,353	66.8	46	2.3	0	0.0	245	12.1	0	0.0	1,063	52.5	Minority	52	4	40	3
3882	3207	Collin	2,031	2,031	68	3.3	1,193	58.7	508	25.0	14	0.7	404	19.9	0	0.0	316	15.6	Minority	6	1	5	1
4598	40383	Dallas	2,031	2,031	543	26.7	1,352	66.6	50	2.5	0	0.0	141	6.9	0	0.0	1,161	57.2	Minority	100	28	97	10
422	40926	Tarrant	2,033	1,929	608	31.5	1,255	61.7	78	3.8	16	0.8	16	0.8	0	0.0	1,177	57.9	Minority	1	1	1	1
4616	40568	Dallas	2,033	2,033	258	12.7	1,800	88.5	289	14.2	70	3.4	0	0.0	0	0.0	1,503	73.9	Minority	29	19	27	9
4633	7754	Dallas	2,034	2,034	109	5.4	1,409	69.3	287	14.1	14	0.7	0	0.0	0	0.0	1,108	54.5	Minority	47	14	45	9
1706	9726	Tarrant	2,037	2,037	753	37.0	1,312	64.4	368	18.1	0	0.0	98	4.8	0	0.0	891	43.7	Minority	1	1	1	1
1877	10880	Tarrant	2,039	2,039	102	5.0	1,159	56.8	614	30.1	13	0.6	372	18.2	0	0.0	187	9.2	Minority	1	1	1	1
3057	40656	Dallas	2,040	2,040	443	21.7	1,693	83.0	329	16.1	78	3.8	21	1.0	0	0.0	1,349	66.1	Minority	1	1	1	1

ID	TSZ	County	Total population	Population in which poverty status is known	Population that is below poverty line	Percentage of population that is below poverty line (%)	Total minority population	Percentage of population that is minority (%)	Black or African American total population	Percent of population that is black or African American (%)	American Indian/ Alaskan Native total population	Percent of population that is American Indian/ Alaskan Native (%)	Asian total population	Percent of population that is Asian (%)	Hawiian/ Pacific Islander total population	Percent of population that is Hawiian/ Pacific Islander (%)	Hispanic total population	Percent of population that is Hispanic (%)	Environmental Justice Status (for Regional Toll Analysis)	Number of cars and trucks in the AM peak-period traveling on the mainlanes in the Build Scenario	Number of cars in the AM peak-period traveling on the managed lanes in the Build Scenario	Number of cars and trucks in the AM peak-period traveling on the mainlanes in the No Build Scenario	Number of cars in the AM peak-period traveling on the HOV express lanes in the No Build Scenario
4512	40379	Dallas	2,042	2,035	247	12.1	1,094	53.6	115	5.6	127	6.2	53	2.6	3	0.1	858	42.0	Minority	107	16	101	14
4337	40280	Dallas	2,047	2,047	493	24.1	1,674	81.8	960	46.9	7	0.3	99	4.8	0	0.0	615	30.0	Minority	34	13	37	7
2761	2427	Denton	2,048	2,048	225	11.0	1,450	70.8	311	15.2	70	3.4	105	5.1	16	0.8	1,030	50.3	Minority	9	1	9	1
4793	40543	Dallas	2,049	2,049	497	24.3	1,423	69.4	730	35.6	1	0.0	56	2.7	0	0.0	638	31.1	Minority	54	17	49	10
2335	41159	Denton	2,051	2,051	480	23.4	1,092	53.2	96	4.7	50	2.4	46	2.2	7	0.3	992	48.4	Minority	16	2	14	2
534	40738	Tarrant	2,053	2,053	338	16.5	2,032	99.0	210	10.2	0	0.0	0	0.0	0	0.0	1,822	88.7	Minority	1	1	1	1
2627	8397	Dallas	2,062	2,062	48	2.3	2,003	97.1	339	16.4	0	0.0	99	4.8	0	0.0	1,565	75.9	Minority	1	1	1	1
3179	7107	Dallas	2,066	1,985	601	30.3	1,936	93.7	35	1.7	73	3.5	0	0.0	0	0.0	1,828	88.5	Minority	0	0	0	0
1952	10635	Tarrant	2,071	2,071	388	18.7	1,535	74.1	669	32.3	48	2.3	220	10.6	0	0.0	615	29.7	Minority	1	1	1	1
4582	8021	Dallas	2,074	2,072	748	36.1	2,003	96.6	1,265	61.0	0	0.0	0	0.0	0	0.0	739	35.6	Minority	35	21	31	11
4810	40560	Dallas	2,078	1,986	509	25.6	1,501	72.2	569	27.4	16	0.8	0	0.0	0	0.0	932	44.9	Minority	74	26	71	19
4018	6800	Dallas	2,081	2,081	814	39.1	1,819	87.4	646	31.0	0	0.0	32	1.5	0	0.0	1,141	54.8	Minority	53	0	60	0
1785	10499	Tarrant	2,087	2,038	140	6.9	1,557	74.6	567	27.2	0	0.0	168	8.0	0	0.0	822	39.4	Minority	1	1	1	1
1369	40156	Tarrant	2,088	2,079	487	23.4	1,183	56.7	577	27.6	57	2.7	185	8.9	0	0.0	420	20.1	Minority	1	1	1	1
996	40952	Tarrant	2,088	2,087	394	18.9	1,400	67.0	337	16.1	160	7.7	13	0.6	1	0.0	940	45.0	Minority	1	1	1	1
1699	10496	Tarrant	2,090	2,064	397	19.2	1,582	75.7	822	39.3	0	0.0	205	9.8	0	0.0	584	27.9	Minority	1	1	1	1
2601	40595	Dallas	2,090	2,081	812	39.0	1,811	86.7	341	16.3	19	0.9	176	8.4	0	0.0	1,320	63.2	Minority	1	1	1	1
2419	8830	Dallas	2,090	2,071	109	5.3	1,258	60.2	791	37.8	10	0.5	90	4.3	0	0.0	342	16.4	Minority	1	1	1	1
2897	40632	Dallas	2,092	2,056	384	18.7	1,957	93.5	499	23.9	11	0.5	0	0.0	0	0.0	1,491	71.3	Minority	1	1	1	1
2630	40649	Dallas	2,094	2,091	297	14.2	1,486	71.0	827	39.5	0	0.0	0	0.0	0	0.0	649	31.0	Minority	1	1	1	1
2654	6254	Dallas	2,094	2,020	943	46.7	1,873	89.4	27	1.3	26	1.2	8	0.4	0	0.0	1,758	84.0	Minority	9	1	8	1
601	9614	Tarrant	2,099	2,099	551	26.3	1,932	92.0	41	2.0	9	0.4	0	0.0	0	0.0	1,932	92.0	Minority	1	1	1	1
2903	6990	Dallas	2,101	2,101	420	20.0	1,966	93.6	0	0.0	9	0.4	0	0.0	0	0.0	1,957	93.1	Minority	1	1	1	1
4981	6425	Dallas	2,103	2,103	294	14.0	1,118	53.2	440	20.9	60	2.9	156	7.4	0	0.0	472	22.4	Minority	16	14	23	17
2229	7065	Dallas	2,107	2,107	152	7.2	1,540	73.1	285	13.5	0	0.0	156	7.4	0	0.0	1,105	52.4	Minority	2	1	2	1
2842	7948	Dallas	2,109	2,109	333	15.8	1,865	88.4	154	7.3	26	1.2	0	0.0	0	0.0	1,696	80.4	Minority	1	1	1	1
3174	8588	Dallas	2,110	2,110	903	42.8	2,076	98.4	1,467	69.5	0	0.0	0	0.0	0	0.0	609	28.9	Minority	1	1	1	1
4569	6406	Dallas	2,112	2,112	142	6.7	1,703	80.6	101	4.8	14	0.7	38	1.8	0	0.0	1,561	73.9	Minority	4	1	2	1
4849	3390	Collin	2,113	2,113	268	12.7	1,236	58.5	247	11.7	0	0.0	676	32.0	0	0.0	331	15.7	Minority	1	0	1	0
2632	8709	Dallas	2,114	2,114	30	1.4	1,855	87.7	1,475	69.8	0	0.0	7	0.3	0	0.0	349	16.5	Minority	1	1	1	1
1778	9446	Tarrant	2,121	2,121	730	34.4	1,511	71.2	306	14.4	48	2.3	122	5.8	206	9.7	1,162	54.8	Minority	2	1	2	1
2296	6848	Dallas	2,122	2,122	774	36.5	1,883	88.7	592	27.9	10	0.5	107	5.0	20	0.9	1,164	54.9	Minority	2	1	2	1
4869	3440	Collin	2,123	2,123	167	7.9	1,069	50.4	265	12.5	0	0.0	394	18.6	0	0.0	425	20.0	Minority	2	0	1	0
4585	6224	Dallas	2,130	2,115	308	14.6	1,471	69.1	297	13.9	163	7.7	801	37.6	0	0.0	336	15.8	Minority	0	0	1	0
4863	8161	Dallas	2,132	2,119	118	5.6	1,618	75.9	826	38.7	1	0.0	183	8.6	0	0.0	634	29.7	Minority	172	58	171	42
4536	40534	Dallas	2,133	2,123	488	23.0	1,371	64.3	93	4.4	0	0.0	76	3.6	2	0.1	1,200	56.3	Minority	101	30	94	13
4511	40564	Dallas	2,139	2,135	505	23.7	1,922	89.9	608	28.4	3	0.1	4	0.2	0	0.0	1,304	61.0	Minority	35	21	31	11
761	16101	Johnson	2,146	1,753	629	35.9	1,132	52.7	267	12.4	38	1.8	12	0.6	7	0.3	833	38.8	Minority	1	1	1	1
3721	3460	Collin	2,147	2,147	303	14.1	1,386	64.6	510	23.8	121	5.6	587	27.3	2	0.1	166	7.7	Minority	42	1	36	2
3067	7482	Dallas	2,150	2,150	460	21.4	1,945	90.5	117	5.4	1	0.0	0	0.0	0	0.0	1,851	86.1	Minority	0	0	0	0
2590	8510	Dallas	2,154	2,077	259	12.5	1,507	70.0	300	13.9	0	0.0	10	0.5	0	0.0	1,197	55.6	Minority	1	1	1	1
4208	7417	Dallas	2,157	2,070	263	12.7	1,623	75.2	1,097	50.9	28	1.3	1	0.0	0	0.0	497	23.0	Minority	15	10	6	7
749	10831	Tarrant	2,160	2,134	71	3.3	1,154	53.4	557	25.8	28	1.3	82	3.8	0	0.0	525	24.3	Minority	1	1	1	1
2178	8561	Dallas	2,164	2,164	100	4.6	1,652	76.3	821	37.9	1	0.0	384	17.7	0	0.0	446	20.6	Minority	1	1	1	1
1615	40885	Denton	2,167	2,160	396	18.3	1,185	54.7	289	13.3	32	1.5	38	1.8	21	1.0	835	38.5	Minority	2	1	2	1
4074	40509	Dallas	2,170	2,138	453	21.2	1,612	74.3	631	29.1	21	1.0	51	2.4	0	0.0	1,022	47.1	Minority	4	1	6	1
1786	10570	Tarrant	2,173	2,164	416	19.2	1,457	67.1	228	10.5	20	0.9	662	30.5	0	0.0	576	26.5	Minority	1	1	1	1
4927	40550	Dallas	2,174	2,174	287	13.2	1,431	65.8	733	33.7	30	1.4	38	1.7	0	0.0	644	29.6	Minority	54	17	51	11
536	10648	Tarrant	2,175	2,175	744	34.2	1,313	60.4	590	27.1	8	0.4	0	0.0	0	0.0	723	33.2	Minority	1	1	1	1
1822	9087	Tarrant	2,183	2,183	1,035	47.4	1,186	54.3	0	0.0	15	0.7	25	1.1	0	0.0	1,146	52.5	Minority	4	1	4	1
3139	8107	Dallas	2,186	2,186	473	21.6	2,024	92.6	48	2.2	12	0.5	4	0.2	4	0.2	1,960	89.7	Minority	0	0	0	0
657	9555	Tarrant	2,186	2,186	599	27.4	2,023	92.5	19	0.9	0	0.0	0	0.0	0	0.0	2,023	92.5	Minority	2	1	1	1
2212	30183	Dallas	2,187	2,187	167	7.6	1,322	60.4	334	15.3	0	0.0	308	14.1	24	1.1	681	31.1	Minority	4	1	4	1
1753	9729	Tarrant	2,188	2,188	867	39.6	1,667	76.2	639	29.2	19	0.9	0	0.0	0	0.0	1,028	47.0	Minority	1	1	1	1
2144	2354	Denton	2,188	2,174	986	45.4	1,691	77.3	58	2.7	11	0.5	181	8.3	0	0.0	1,456	66.5	Minority	5	1	4	1
4801	40561	Dallas	2,199	2,199	767	34.9	1,557	70.8	406	18.5	0	0.0	0	0.0	0	0.0	1,144	52.0	Minority	67	23	65	15
1902	10683	Tarrant	2,203	2,203	102	4.6	1,191	54.1	413	18.7	28	1.3	91	4.1	45	2.0	614	27.9	Minority	1	1	1	1
1548	40159	Tarrant	2,203	2,089	457	21.9	1,288	58.5	455	20.7	5	0.2	161	7.3	0	0.0	708	32.1	Minority	1	1	1	1
3788	6285	Dallas	2,205	2,205	313	14.2	1,365	61.9	132	6.0	33	1.5	23	1.0	0	0.0	1,201	54.5	Minority	39	0	31	2
4392	40279	Dallas	2,206	2,198	523	23.8	1,820	82.5	65	2.9	23	1.0	24	1.1	0	0.0	1,707	77.4	Minority	116	11	95	10
2060	8264	Dallas	2,212	2,177	32	1.5	1,727	78.1	644	29.1	5	0.2	87	3.9	0	0.0	1,020	46.1	Minority	1	1	1	1
4067	30060	Dallas	2,222	2,222	777	35.0	1,414	63.6	617	27.8	19	0.9	340	15.3	0	0.0	446	20.1	Minority	106	2	75	1
1749	10109	Tarrant	2,225	2,189	571	26.1	1,665	74.8	150	6.7	0	0.0	41	1.8	0	0.0	1,488	66.9	Minority	1	1	1	1
2695	40345	Dallas	2,239	2,239	526	23.5	1,135	50.7	17	0.8	44	2.0	113	5.0	0	0.0	997	44.5	Minority	14	1	13	1
4340	30259	Dallas	2,241	2,241	940	41.9	1,934	86.3	940	41.9	4	0.2	14	0.6	0	0.0	988	44.1	Minority	73	19	70	11
2992	6270	Dallas	2,242	2,242	839	37.4	1,761	78.5	275	12.3	47	2.1	204	9.1	15	0.7	1,305	58.2	Minority	25	1	22	1

ID	TSZ	County	Total population	Population in which poverty status is known	Population that is below poverty line	Percentage of population that is below poverty line (%)	Total minority population	Percentage of population that is minority (%)	Black or African American total population	Percent of population that is black or African American (%)	American Indian/ Alaskan Native total population	Percent of population that is American Indian/ Alaskan Native (%)	Asian total population	Percent of population that is Asian (%)	Hawiian/ Pacific Islander total population	Percent of population that is Hawiian/ Pacific Islander (%)	Hispanic total population	Percent of population that is Hispanic (%)	Environmental Justice Status (for Regional Toll Analysis)	Number of cars and trucks in the AM peak-period traveling on the mainlanes in the Build Scenario	Number of cars in the AM peak-period traveling on the managed lanes in the Build Scenario	Number of cars and trucks in the AM peak-period traveling on the mainlanes in the No Build Scenario	Number of cars in the AM peak-period traveling on the HOV express lanes in the No Build Scenario
1016	40854	Tarrant	2,256	2,228	880	39.5	2,082	92.3	304	13.5	2	0.1	0	0.0	0	0.0	1,745	77.3	Minority	1	1	1	1
4630	40384	Dallas	2,264	2,228	484	21.7	1,150	50.8	113	5.0	15	0.7	27	1.2	0	0.0	1,008	44.5	Minority	155	17	140	15
4017	3282	Collin	2,268	2,268	228	10.1	1,216	53.6	240	10.6	12	0.5	679	29.9	6	0.3	293	12.9	Minority	26	1	20	1
4076	6593	Dallas	2,268	2,268	705	31.1	1,634	72.0	939	41.4	0	0.0	98	4.3	0	0.0	597	26.3	Minority	27	39	172	14
5184	18022	Kaufman	2,277	2,128	384	18.0	1,460	64.1	155	6.8	17	0.7	101	4.4	0	0.0	1,257	55.2	Minority	15	6	12	3
2737	6556	Dallas	2,278	2,278	971	42.6	2,011	88.3	192	8.4	0	0.0	0	0.0	0	0.0	1,819	79.9	Minority	24	2	19	2
4771	40387	Dallas	2,286	2,286	577	25.2	2,094	91.6	266	11.6	7	0.3	10	0.4	0	0.0	1,819	79.6	Minority	66	12	56	11
4852	8259	Dallas	2,290	2,290	522	22.8	1,289	56.3	277	12.1	8	0.3	0	0.0	0	0.0	1,004	43.8	Minority	98	34	94	26
2848	8812	Dallas	2,293	2,293	174	7.6	2,066	90.1	1,425	62.1	56	2.4	0	0.0	0	0.0	634	27.6	Minority	1	1	1	1
895	10538	Tarrant	2,294	1,297	559	43.1	1,715	74.8	524	22.8	12	0.5	627	27.3	13	0.6	577	25.2	Minority	1	1	1	1
4864	6834	Dallas	2,295	2,295	399	17.4	1,647	71.8	727	31.7	22	1.0	124	5.4	0	0.0	774	33.7	Minority	108	36	94	16
3107	8586	Dallas	2,296	2,296	640	27.9	2,241	97.6	1,970	85.8	35	1.5	11	0.5	11	0.5	271	11.8	Minority	1	1	1	1
576	9686	Tarrant	2,296	2,296	688	30.0	2,207	96.1	51	2.2	53	2.3	0	0.0	0	0.0	2,125	92.6	Minority	1	1	1	1
2809	6758	Dallas	2,298	2,298	799	34.8	2,115	92.0	0	0.0	0	0.0	0	0.0	0	0.0	2,115	92.0	Minority	1	1	1	1
2831	2399	Denton	2,299	2,299	127	5.5	1,482	64.5	306	13.3	0	0.0	511	22.2	0	0.0	665	28.9	Minority	13	1	12	1
4577	8366	Dallas	2,301	2,278	741	32.5	2,199	95.6	1,073	46.6	4	0.2	0	0.0	0	0.0	1,161	50.5	Minority	28	15	27	9
4898	8038	Dallas	2,301	2,301	130	5.6	1,688	73.4	1,083	47.1	0	0.0	0	0.0	0	0.0	605	26.3	Minority	169	55	161	38
2170	2312	Denton	2,306	2,306	552	23.9	1,783	77.3	93	4.0	262	11.4	32	1.4	23	1.0	1,575	68.3	Minority	5	1	5	1
4425	6220	Dallas	2,309	2,309	117	5.1	1,512	65.5	304	13.2	138	6.0	197	8.5	0	0.0	1,023	44.3	Minority	0	0	1	0
3073	40712	Dallas	2,309	2,309	135	5.8	1,855	80.3	1,743	75.5	37	1.6	0	0.0	41	1.8	59	2.6	Minority	2	0	2	1
4449	30024	Collin	2,313	2,313	215	9.3	1,432	61.9	428	18.5	0	0.0	703	30.4	0	0.0	324	14.0	Minority	1	0	0	0
1431	40918	Tarrant	2,316	2,316	674	29.1	1,469	63.4	1,324	57.2	2	0.1	14	0.6	0	0.0	131	5.7	Minority	1	1	1	1
3292	30265	Dallas	2,317	2,317	253	10.9	1,408	60.8	370	16.0	17	0.7	559	24.1	0	0.0	446	19.2	Minority	27	1	23	1
2814	6872	Dallas	2,318	2,318	373	16.1	2,003	86.4	134	5.8	10	0.4	0	0.0	0	0.0	1,859	80.2	Minority	1	1	1	1
2534	7210	Dallas	2,321	2,321	623	26.8	2,015	86.8	81	3.5	92	4.0	0	0.0	0	0.0	1,955	84.2	Minority	3	1	2	1
2811	8189	Dallas	2,322	2,322	814	35.1	2,230	96.0	0	0.0	0	0.0	0	0.0	0	0.0	2,230	96.0	Minority	1	1	1	1
4356	6400	Dallas	2,322	2,322	137	5.9	1,642	70.7	311	13.4	6	0.3	263	11.3	0	0.0	1,062	45.7	Minority	23	1	8	1
2791	40631	Dallas	2,325	2,271	1,076	47.4	2,192	94.3	316	13.6	3	0.1	0	0.0	0	0.0	1,880	80.9	Minority	1	1	1	1
1887	10633	Tarrant	2,331	2,319	71	3.1	1,648	70.7	564	24.2	9	0.4	461	19.8	0	0.0	631	27.1	Minority	1	1	1	1
4762	40544	Dallas	2,336	2,336	937	40.1	1,973	84.5	686	29.4	0	0.0	33	1.4	0	0.0	1,293	55.4	Minority	77	24	69	14
1166	40165	Tarrant	2,338	2,338	695	29.7	2,217	94.8	1,626	69.5	20	0.9	19	0.8	19	0.8	565	24.2	Minority	1	1	1	1
3032	40660	Dallas	2,345	2,345	185	7.9	2,192	93.5	185	7.9	39	1.7	0	0.0	0	0.0	1,981	84.5	Minority	1	1	1	1
1580	30217	Tarrant	2,358	2,358	177	7.5	1,519	64.4	528	22.4	0	0.0	320	13.6	0	0.0	686	29.1	Minority	1	1	1	1
4419	30053	Dallas	2,361	2,350	1,174	50.0	2,320	98.3	175	7.4	36	1.5	80	3.4	0	0.0	2,086	88.4	Minority	11	9	19	1
4761	7307	Dallas	2,361	2,361	216	9.1	1,533	64.9	486	20.6	0	0.0	429	18.2	0	0.0	645	27.3	Minority	92	28	86	14
4381	7295	Dallas	2,362	2,362	742	31.4	2,232	94.5	938	39.7	0	0.0	35	1.5	0	0.0	1,270	53.8	Minority	41	15	42	8
4638	7166	Dallas	2,363	2,328	578	24.8	1,291	54.6	35	1.5	11	0.5	10	0.4	0	0.0	1,232	52.1	Minority	74	23	69	9
354	9537	Tarrant	2,373	2,356	1,059	44.9	1,281	54.0	346	14.6	149	6.3	0	0.0	0	0.0	797	33.6	Minority	2	1	1	1
2215	8171	Dallas	2,382	2,382	420	17.6	1,736	72.9	417	17.5	0	0.0	9	0.4	0	0.0	1,330	55.8	Minority	1	1	1	1
974	40921	Tarrant	2,384	2,355	310	13.2	1,605	67.3	16	0.7	0	0.0	69	2.9	0	0.0	1,520	63.8	Minority	1	1	1	1
1709	10104	Tarrant	2,384	2,337	695	29.7	2,158	90.5	450	18.9	0	0.0	86	3.6	0	0.0	1,623	68.1	Minority	1	1	1	1
2796	40339	Dallas	2,387	2,381	106	4.5	1,746	73.1	35	1.5	0	0.0	103	4.3	0	0.0	1,611	67.5	Minority	8	1	7	1
2773	40340	Dallas	2,391	2,391	459	19.2	1,447	60.5	35	1.5	9	0.4	18	0.8	0	0.0	1,397	58.4	Minority	10	1	9	1
4579	8152	Dallas	2,392	2,392	872	36.5	2,176	91.0	628	26.3	38	1.6	0	0.0	0	0.0	1,548	64.7	Minority	35	21	32	11
4608	7884	Dallas	2,393	2,393	483	20.2	1,820	76.1	708	29.6	0	0.0	0	0.0	0	0.0	1,112	46.5	Minority	35	12	34	7
2671	40343	Dallas	2,399	2,399	284	11.8	1,801	75.1	61	2.5	25	1.0	42	1.8	0	0.0	1,668	69.5	Minority	15	1	14	1
1961	10284	Tarrant	2,400	2,400	838	34.9	2,030	84.6	403	16.8	42	1.8	2	0.1	0	0.0	1,623	67.6	Minority	1	1	1	1
4427	30026	Dallas	2,403	2,363	123	5.2	1,232	51.3	442	18.4	105	4.4	165	6.9	31	1.3	579	24.1	Minority	0	0	0	0
3431	8723	Dallas	2,404	2,363	101	4.3	2,299	95.6	2,140	89.0	0	0.0	0	0.0	0	0.0	238	9.9	Minority	2	0	2	1
4718	6520	Dallas	2,404	2,404	805	33.5	2,333	97.0	403	16.8	48	2.0	73	3.0	0	0.0	1,857	77.2	Minority	12	7	30	7
2174	8170	Dallas	2,407	2,407	605	25.1	1,890	78.5	322	13.4	55	2.3	0	0.0	0	0.0	1,525	63.4	Minority	1	1	1	1
1917	30211	Tarrant	2,409	2,409	484	20.1	2,155	89.5	930	38.6	0	0.0	531	22.0	0	0.0	695	28.9	Minority	1	1	1	1
2620	30096	Denton	2,411	2,411	156	6.5	1,344	55.7	359	14.9	87	3.6	407	16.9	0	0.0	535	22.2	Minority	13	1	12	1
4312	6398	Dallas	2,416	2,416	533	22.1	2,142	88.7	123	5.1	52	2.2	251	10.4	0	0.0	1,801	74.5	Minority	9	1	7	1
2273	41148	Dallas	2,420	2,420	433	17.9	1,592	65.8	137	5.7	5	0.2	124	5.1	0	0.0	1,371	56.7	Minority	2	1	2	1
1888	10281	Tarrant	2,426	2,386	914	38.3	1,811	74.6	0	0.0	0	0.0	23	0.9	0	0.0	1,788	73.7	Minority	1	1	1	1
935	40194	Tarrant	2,427	2,417	348	14.4	1,968	81.1	37	1.5	31	1.3	360	14.8	0	0.0	1,535	63.2	Minority	1	1	1	1
4238	6490	Dallas	2,429	2,416	848	35.1	2,123	87.4	793	32.6	10	0.4	712	29.3	0	0.0	634	26.1	Minority	18	1	14	1
451	40903	Tarrant	2,431	2,431	535	22.0	1,233	50.7	341	14.0	0	0.0	370	15.2	0	0.0	531	21.8	Minority	1	1	1	1
2059	8452	Dallas	2,432	2,393	28	1.2	1,915	78.7	719	29.6	0	0.0	98	4.0	0	0.0	1,131	46.5	Minority	1	1	1	1
2235	30208	Dallas	2,432	2,432	109	4.5	1,679	69.0	394	16.2	18	0.7	109	4.5	8	0.3	1,219	50.1	Minority	1	1	1	1
2220	30182	Dallas	2,436	2,436	92	3.8	2,186	89.7	1,272	52.2	0	0.0	308	12.6	0	0.0	688	28.2	Minority	3	1	3	1
4303	6706	Dallas	2,440	2,440	569	23.3	1,457	59.7	346	14.2	0	0.0	545	22.3	0	0.0	605	24.8	Minority	229	25	228	20
2586	7776	Dallas	2,445	2,423	837	34.5	2,181	89.2	215	8.8	5	0.2	31	1.3	20	0.8	1,955	80.0	Minority	1	1	1	1
4568	7164	Dallas	2,446	2,446	560	22.9	1,890	77.3	355	14.5	0	0.0	56	2.3	0	0.0	1,613	65.9	Minority	42	39	62	10
4714	7887	Dallas	2,451	2,451	431	17.6	2,099	85.6	673	27.5	0	0.0	132	5.4	0	0.0	1,332	54.3	Minority	53	17	51	11

ID	TSZ	County	Total population	Population in which poverty status is known	Population that is below poverty line	Percentage of population that is below poverty line (%)	Total minority population	Percentage of population that is minority (%)	Black or African American total population	Percent of population that is black or African American (%)	American Indian/ Alaskan Native total population	Percent of population that is American Indian/ Alaskan Native (%)	Asian total population	Percent of population that is Asian (%)	Hawiian/ Pacific Islander total population	Percent of population that is Hawiian/ Pacific Islander (%)	Hispanic total population	Percent of population that is Hispanic (%)	Environmental Justice Status (for Regional Toll Analysis)	Number of cars and trucks in the AM peak-period traveling on the mainlanes in the Build Scenario	Number of cars in the AM peak-period traveling on the managed lanes in the Build Scenario	Number of cars and trucks in the AM peak-period traveling on the mainlanes in the No Build Scenario	Number of cars in the AM peak-period traveling on the HOV express lanes in the No Build Scenario
2633	8759	Dallas	2,454	2,454	32	1.3	2,174	88.6	1,993	81.2	0	0.0	7	0.3	0	0.0	174	7.1	Minority	1	1	1	1
4406	6815	Dallas	2,456	2,419	485	20.0	1,830	74.5	73	3.0	62	2.5	18	0.7	0	0.0	1,677	68.3	Minority	178	13	159	11
3272	17030	Ellis	2,466	2,466	344	13.9	1,248	50.6	784	31.8	0	0.0	0	0.0	0	0.0	464	18.8	Minority	2	0	2	1
2422	7076	Dallas	2,468	2,468	444	18.0	1,715	69.5	42	1.7	37	1.5	63	2.6	0	0.0	1,593	64.5	Minority	2	1	2	1
4447	3051	Collin	2,475	2,459	71	2.9	1,683	68.0	777	31.4	19	0.8	148	6.0	0	0.0	739	29.9	Minority	7	1	6	1
4431	40538	Dallas	2,476	2,476	1,117	45.1	2,404	97.1	1,000	40.4	41	1.7	10	0.4	0	0.0	1,355	54.7	Minority	24	11	22	7
558	9685	Tarrant	2,477	2,477	676	27.3	2,253	91.0	12	0.5	109	4.4	0	0.0	0	0.0	2,211	89.3	Minority	1	1	1	1
1031	40949	Tarrant	2,480	2,480	343	13.8	2,233	90.0	820	33.1	18	0.7	5	0.2	0	0.0	1,426	57.5	Minority	1	1	1	1
4481	3384	Collin	2,485	2,485	650	26.2	1,635	65.8	544	21.9	5	0.2	106	4.3	0	0.0	980	39.4	Minority	2	0	1	0
4388	7038	Dallas	2,488	2,483	668	26.9	1,741	70.0	159	6.4	0	0.0	0	0.0	0	0.0	1,626	65.4	Minority	123	12	100	11
4485	6134	Dallas	2,489	2,489	139	5.6	1,340	53.8	345	13.9	161	6.5	526	21.1	32	1.3	465	18.7	Minority	0	0	0	0
3100	8310	Dallas	2,489	2,294	1,094	47.7	1,803	72.4	939	37.7	2	0.1	255	10.2	5	0.2	662	26.6	Minority	1	1	1	1
2800	40350	Dallas	2,493	2,447	272	11.1	1,951	78.3	48	1.9	3	0.1	1	0.0	0	0.0	1,900	76.2	Minority	9	1	7	1
4175	40258	Dallas	2,503	1,057	151	14.3	1,712	68.4	986	39.4	42	1.7	6	0.2	8	0.3	709	28.3	Minority	2	1	2	1
2756	8579	Dallas	2,505	2,487	779	31.3	2,353	93.9	2,111	84.3	17	0.7	81	3.2	0	0.0	168	6.7	Minority	1	1	1	1
908	40953	Tarrant	2,505	2,505	629	25.1	1,792	71.5	1,082	43.2	21	0.8	75	3.0	0	0.0	682	27.2	Minority	1	1	1	1
2262	40422	Dallas	2,507	2,497	157	6.3	1,455	58.0	321	12.8	8	0.3	164	6.5	49	2.0	1,003	40.0	Minority	2	1	2	1
4361	6494	Dallas	2,507	2,459	914	37.2	2,064	82.3	209	8.3	15	0.6	217	8.7	0	0.0	1,623	64.7	Minority	32	11	72	11
3165	7106	Dallas	2,514	2,514	685	27.2	1,982	78.8	43	1.7	29	1.2	379	15.1	10	0.4	1,543	61.4	Minority	0	0	0	0
2546	2422	Denton	2,514	2,514	70	2.8	1,291	51.4	195	7.8	14	0.6	972	38.7	0	0.0	133	5.3	Minority	9	1	8	1
1565	10564	Tarrant	2,519	2,519	493	19.6	1,420	56.4	490	19.5	42	1.7	283	11.2	10	0.4	694	27.6	Minority	1	1	1	1
3178	40246	Dallas	2,524	2,486	669	26.9	2,407	95.4	803	31.8	2	0.1	2	0.1	0	0.0	1,625	64.4	Minority	0	0	1	0
2168	30174	Dallas	2,529	2,529	137	5.4	1,275	50.4	188	7.4	19	0.8	764	30.2	0	0.0	312	12.3	Minority	5	1	5	1
4587	7429	Dallas	2,532	2,510	9	0.4	1,500	59.2	336	13.3	0	0.0	229	9.0	0	0.0	951	37.6	Minority	38	24	37	8
4653	6826	Dallas	2,533	2,529	154	6.1	1,794	70.8	227	9.0	54	2.1	285	11.3	0	0.0	1,416	55.9	Minority	193	54	186	22
2861	40341	Dallas	2,535	2,535	163	6.4	1,269	50.1	114	4.5	146	5.8	78	3.1	0	0.0	902	35.6	Minority	20	1	17	1
1135	40913	Tarrant	2,539	2,471	1,058	42.8	2,467	97.2	1,920	75.6	6	0.2	0	0.0	0	0.0	556	21.9	Minority	1	1	1	1
4983	30285	Dallas	2,544	2,544	529	20.8	1,664	65.4	858	33.7	0	0.0	163	6.4	76	3.0	643	25.3	Minority	94	30	88	21
3080	8837	Dallas	2,546	2,546	177	7.0	2,339	91.9	2,262	88.8	0	0.0	12	0.5	0	0.0	65	2.6	Minority	1	1	2	1
2412	40424	Dallas	2,548	2,548	547	21.5	1,829	71.8	269	10.6	193	7.6	142	5.6	0	0.0	1,456	57.1	Minority	4	1	3	1
2399	6336	Dallas	2,548	2,548	108	4.2	1,469	57.7	362	14.2	124	4.9	776	30.5	0	0.0	249	9.8	Minority	11	1	10	1
2786	40628	Dallas	2,550	2,547	685	26.9	2,430	95.3	99	3.9	33	1.3	0	0.0	0	0.0	2,355	92.4	Minority	1	1	1	1
2074	7915	Dallas	2,551	2,551	735	28.8	2,181	85.5	660	25.9	28	1.1	0	0.0	6	0.2	1,510	59.2	Minority	1	1	1	1
709	10457	Tarrant	2,558	2,547	933	36.6	2,436	95.2	9	0.4	14	0.5	0	0.0	0	0.0	2,436	95.2	Minority	1	1	1	1
2353	40247	Dallas	2,566	2,566	185	7.2	1,642	64.0	31	1.2	0	0.0	0	0.0	0	0.0	1,611	62.8	Minority	2	1	2	1
4814	6418	Dallas	2,578	2,559	579	22.6	2,037	79.0	963	37.4	21	0.8	578	22.4	0	0.0	496	19.2	Minority	9	1	7	1
4706	6830	Dallas	2,579	2,579	546	21.2	1,855	71.9	914	35.4	0	0.0	0	0.0	0	0.0	813	31.5	Minority	148	44	126	17
2342	7453	Dallas	2,584	2,584	317	12.3	1,671	64.7	0	0.0	7	0.3	0	0.0	0	0.0	1,657	64.1	Minority	2	1	2	1
968	9487	Tarrant	2,589	2,589	231	8.9	1,475	57.0	18	0.7	11	0.4	458	17.7	0	0.0	999	38.6	Minority	2	1	2	1
4494	40223	Dallas	2,593	2,593	749	28.9	1,743	67.2	593	22.9	157	6.1	79	3.0	11	0.4	1,096	42.3	Minority	81	48	87	14
4991	40106	Dallas	2,596	2,596	432	16.6	1,531	59.0	696	26.8	41	1.6	11	0.4	29	1.1	778	30.0	Minority	143	98	143	32
1777	9522	Tarrant	2,597	2,457	67	2.7	1,702	65.5	570	21.9	0	0.0	617	23.8	0	0.0	530	20.4	Minority	2	1	2	1
3009	40620	Dallas	2,600	2,600	432	16.6	2,393	92.0	0	0.0	17	0.7	0	0.0	0	0.0	2,393	92.0	Minority	1	0	1	1
2502	6744	Dallas	2,602	2,544	162	6.4	1,456	56.0	459	17.6	57	2.2	524	20.1	0	0.0	536	20.6	Minority	8	1	6	1
4677	7168	Dallas	2,603	2,483	551	22.2	1,661	63.8	502	19.3	15	0.6	0	0.0	0	0.0	1,159	44.5	Minority	76	67	117	17
2256	8064	Dallas	2,604	2,604	501	19.2	1,891	72.6	381	14.6	71	2.7	25	1.0	0	0.0	1,484	57.0	Minority	1	1	1	1
1214	9879	Tarrant	2,609	2,609	936	35.9	1,910	73.2	1,359	52.1	37	1.4	0	0.0	42	1.6	573	22.0	Minority	1	1	1	1
3417	40687	Dallas	2,612	2,599	317	12.2	2,599	99.5	2,569	98.4	23	0.9	11	0.4	0	0.0	7	0.3	Minority	1	1	1	1
1919	10412	Tarrant	2,618	2,618	1,110	42.4	2,420	92.4	548	20.9	27	1.0	175	6.7	0	0.0	1,784	68.1	Minority	1	1	1	1
1815	10632	Tarrant	2,621	2,611	35	1.3	1,749	66.7	748	28.5	0	0.0	588	22.4	0	0.0	454	17.3	Minority	1	1	1	1
2663	40637	Dallas	2,622	2,611	486	18.6	2,125	81.0	370	14.1	10	0.4	48	1.8	0	0.0	1,685	64.3	Minority	1	1	1	1
3101	40658	Dallas	2,625	2,625	1,051	40.0	2,559	97.5	476	18.1	86	3.3	0	0.0	0	0.0	2,110	80.4	Minority	1	0	1	1
510	9408	Tarrant	2,627	2,623	617	23.5	1,902	72.4	582	22.2	23	0.9	0	0.0	0	0.0	1,311	49.9	Minority	2	1	1	1
2031	10575	Tarrant	2,629	2,629	192	7.3	2,137	81.3	788	30.0	0	0.0	565	21.5	0	0.0	886	33.7	Minority	1	1	1	1
2370	6543	Dallas	2,634	2,634	79	3.0	1,635	62.1	311	11.8	71	2.7	889	33.8	0	0.0	387	14.7	Minority	12	1	10	1
2730	8760	Dallas	2,635	2,635	0	0.0	2,450	93.0	2,287	86.8	24	0.9	0	0.0	0	0.0	164	6.2	Minority	1	1	1	1
4450	40535	Dallas	2,643	2,643	515	19.5	2,184	82.6	143	5.4	30	1.1	0	0.0	0	0.0	2,045	77.4	Minority	61	30	66	9
4455	7157	Dallas	2,643	2,643	579	21.9	1,860	70.4	124	4.7	0	0.0	44	1.7	0	0.0	1,731	65.5	Minority	61	33	65	11
970	9360	Tarrant	2,651	2,651	152	5.7	1,574	59.4	667	25.2	10	0.4	143	5.4	0	0.0	846	31.9	Minority	2	1	2	1
2631	8672	Dallas	2,655	2,655	97	3.7	2,232	84.1	2,045	77.0	0	0.0	61	2.3	25	0.9	198	7.5	Minority	1	1	1	1
1915	30199	Tarrant	2,658	2,658	532	20.0	1,857	69.9	863	32.5	37	1.4	49	1.8	0	0.0	875	32.9	Minority	1	1	1	1
5020	6637	Dallas	2,662	2,662	3	0.1	1,711	64.3	869	32.6	0	0.0	105	3.9	0	0.0	738	27.7	Minority	68	11	41	14
2057	30210	Dallas	2,663	2,652	152	5.7	1,814	68.1	577	21.7	14	0.5	163	6.1	0	0.0	1,087	40.8	Minority	1	1	1	1
4659	40380	Dallas	2,663	2,663	248	9.3	2,132	80.1	155	5.8	86	3.2	10	0.4	0	0.0	1,967	73.9	Minority	89	14	63	12
1001	40163	Tarrant	2,665	2,665	882	33.1	2,617	98.2	1,583	59.4	55	2.1	37	1.4	0	0.0	993	37.3	Minority	1	1	1	1
2140	40210	Dallas	2,676	2,676	675	25.2	2,014	75.3	1,205	45.0	62	2.3	204	7.6	0	0.0	547	20.4	Minority	6	1	6	1

ID	TSZ	County	Total population	Population in which poverty status is known	Population that is below poverty line	Percentage of population that is below poverty line (%)	Total minority population	Percentage of population that is minority (%)	Black or African American total population	Percent of population that is black or African American (%)	American Indian/ Alaskan Native total population	Percent of population that is American Indian/ Alaskan Native (%)	Asian total population	Percent of population that is Asian (%)	Hawiian/ Pacific Islander total population	Percent of population that is Hawiian/ Pacific Islander (%)	Hispanic total population	Percent of population that is Hispanic (%)	Environmental Justice Status (for Regional Toll Analysis)	Number of cars and trucks in the AM peak-period traveling on the mainlanes in the Build Scenario	Number of cars in the AM peak-period traveling on the managed lanes in the Build Scenario	Number of cars and trucks in the AM peak-period traveling on the mainlanes in the No Build Scenario	Number of cars in the AM peak-period traveling on the HOV express lanes in the No Build Scenario
3735	8725	Dallas	2,680	2,600	447	17.2	2,279	85.0	2,169	80.9	86	3.2	0	0.0	0	0.0	139	5.2	Minority	2	1	2	1
2303	40421	Dallas	2,682	2,554	399	15.6	1,925	71.8	243	9.1	35	1.3	72	2.7	0	0.0	1,557	58.1	Minority	2	1	2	1
4800	6832	Dallas	2,686	2,686	551	20.5	2,188	81.5	715	26.6	47	1.7	74	2.8	137	5.1	1,437	53.5	Minority	106	35	95	13
4688	6828	Dallas	2,689	2,689	166	6.2	1,521	56.6	1,034	38.5	48	1.8	178	6.6	18	0.7	376	14.0	Minority	156	43	154	18
3160	30134	Dallas	2,691	2,691	1,041	38.7	2,244	83.4	416	15.5	34	1.3	437	16.2	0	0.0	1,378	51.2	Minority	0	0	0	0
4138	30056	Dallas	2,691	2,691	912	33.9	1,989	73.9	1,398	52.0	0	0.0	48	1.8	0	0.0	544	20.2	Minority	114	29	312	18
568	10697	Tarrant	2,694	2,694	685	25.4	2,420	89.8	1,408	52.3	0	0.0	111	4.1	0	0.0	901	33.4	Minority	1	1	1	1
2712	8185	Dallas	2,701	2,701	552	20.4	2,524	93.4	22	0.8	50	1.9	6	0.2	0	0.0	2,502	92.6	Minority	1	1	1	1
2892	30254	Dallas	2,701	2,677	870	32.5	2,520	93.3	142	5.3	0	0.0	121	4.5	0	0.0	2,257	83.6	Minority	1	1	1	1
2835	40629	Dallas	2,704	2,701	432	16.0	2,575	95.2	93	3.4	122	4.5	0	0.0	0	0.0	2,511	92.9	Minority	1	1	1	1
4467	8148	Dallas	2,705	2,684	515	19.2	2,477	91.6	372	13.8	14	0.5	25	0.9	0	0.0	2,080	76.9	Minority	34	20	31	11
2867	6760	Dallas	2,711	2,711	596	22.0	2,466	91.0	0	0.0	0	0.0	0	0.0	0	0.0	2,466	91.0	Minority	1	1	1	1
3230	7231	Dallas	2,713	2,713	1,011	37.3	2,295	84.6	801	29.5	206	7.6	389	14.3	0	0.0	1,094	40.3	Minority	0	0	0	0
1921	10282	Tarrant	2,713	2,713	1,168	43.1	2,517	92.8	393	14.5	30	1.1	65	2.4	0	0.0	2,089	77.0	Minority	1	1	1	1
2648	40636	Dallas	2,719	2,719	670	24.6	2,140	78.7	208	7.6	83	3.1	9	0.3	0	0.0	1,924	70.8	Minority	1	1	1	1
2642	30178	Dallas	2,724	2,724	409	15.0	1,425	52.3	98	3.6	4	0.1	252	9.3	0	0.0	1,075	39.5	Minority	9	1	8	1
3831	3253	Collin	2,728	2,728	0	0.0	1,686	61.8	0	0.0	57	2.1	1,299	47.6	0	0.0	330	12.1	Minority	27	1	24	1
2605	40711	Dallas	2,731	2,731	84	3.1	1,982	72.6	892	32.7	0	0.0	0	0.0	0	0.0	1,089	39.9	Minority	1	1	1	1
3255	8722	Dallas	2,739	2,704	382	14.1	2,591	94.6	2,452	89.5	0	0.0	0	0.0	0	0.0	80	2.9	Minority	2	0	2	1
4584	7883	Dallas	2,740	2,740	924	33.7	2,711	98.9	1,618	59.1	22	0.8	0	0.0	0	0.0	1,071	39.1	Minority	40	26	41	10
2718	8459	Dallas	2,742	2,742	565	20.6	2,588	94.4	1,472	53.7	0	0.0	1	0.0	0	0.0	1,130	41.2	Minority	1	1	1	1
985	40923	Tarrant	2,743	2,743	1,284	46.8	1,675	61.1	94	3.4	9	0.3	0	0.0	0	0.0	1,572	57.3	Minority	2	1	1	1
2686	8184	Dallas	2,745	2,722	524	19.3	2,666	97.1	114	4.2	0	0.0	0	0.0	0	0.0	2,552	93.0	Minority	1	1	1	1
2222	7179	Dallas	2,746	2,746	365	13.3	1,771	64.5	114	4.2	49	1.8	243	8.8	0	0.0	1,456	53.0	Minority	2	1	2	1
4520	6223	Dallas	2,753	2,693	362	13.4	2,013	73.1	569	20.7	113	4.1	463	16.8	0	0.0	935	34.0	Minority	0	0	1	0
2881	30253	Dallas	2,759	2,742	954	34.8	2,113	76.6	28	1.0	0	0.0	63	2.3	0	0.0	2,022	73.3	Minority	1	1	1	1
4333	3345	Collin	2,759	2,759	371	13.4	2,182	79.1	267	9.7	0	0.0	55	2.0	0	0.0	1,860	67.4	Minority	5	1	5	0
4446	6928	Dallas	2,761	2,755	819	29.7	2,383	86.3	389	14.1	108	3.9	63	2.3	0	0.0	1,953	70.7	Minority	121	12	97	11
3787	40692	Dallas	2,762	2,702	506	18.7	2,252	81.5	1,436	52.0	9	0.3	6	0.2	0	0.0	839	30.4	Minority	2	1	2	1
4309	40228	Dallas	2,767	2,767	388	14.0	2,553	92.3	317	11.5	15	0.5	0	0.0	0	0.0	2,220	80.2	Minority	23	12	16	8
2832	8296	Dallas	2,770	2,638	1,174	44.5	2,613	94.3	1,065	38.4	4	0.1	0	0.0	0	0.0	1,626	58.7	Minority	1	1	1	1
2909	40348	Dallas	2,770	2,770	684	24.7	2,021	73.0	177	6.4	62	2.2	115	4.2	19	0.7	1,743	62.9	Minority	20	1	15	1
4576	6313	Dallas	2,771	2,771	735	26.5	2,130	76.9	319	11.5	340	12.3	233	8.4	0	0.0	1,476	53.3	Minority	1	0	1	0
4500	40212	Dallas	2,771	2,771	940	33.9	1,995	72.0	274	9.9	163	5.9	131	4.7	2	0.1	1,580	57.0	Minority	167	128	265	24
4928	8041	Dallas	2,776	2,775	177	6.4	1,945	70.1	1,008	36.3	50	1.8	114	4.1	0	0.0	863	31.1	Minority	178	58	169	41
1801	9590	Tarrant	2,777	2,777	226	8.1	1,633	58.8	1,006	36.2	19	0.7	170	6.1	0	0.0	438	15.8	Minority	1	1	1	1
4503	40562	Dallas	2,780	2,780	435	15.6	2,632	94.7	1,273	45.8	62	2.2	56	2.0	0	0.0	1,390	50.0	Minority	41	25	37	12
4755	40559	Dallas	2,780	2,749	1,024	37.2	2,448	88.1	1,146	41.2	0	0.0	0	0.0	0	0.0	1,302	46.8	Minority	65	22	62	17
4422	30054	Dallas	2,789	2,789	1,232	44.2	2,654	95.2	471	16.9	152	5.4	156	5.6	0	0.0	2,038	73.1	Minority	14	9	23	2
1734	10498	Tarrant	2,790	2,790	223	8.0	2,189	78.5	587	21.0	24	0.9	174	6.2	0	0.0	1,496	53.6	Minority	1	1	1	1
4889	6941	Dallas	2,790	2,781	438	15.7	2,035	72.9	1,097	39.3	64	2.3	291	10.4	0	0.0	583	20.9	Minority	155	47	135	21
4767	8157	Dallas	2,791	2,791	1,285	46.0	2,418	86.6	774	27.7	31	1.1	57	2.0	0	0.0	1,624	58.2	Minority	90	28	84	19
363	9928	Tarrant	2,800	2,800	728	26.0	1,574	56.2	277	9.9	11	0.4	217	7.8	17	0.6	1,258	44.9	Minority	1	1	1	1
4444	3264	Collin	2,807	2,807	972	34.6	1,691	60.2	577	20.6	0	0.0	227	8.1	0	0.0	888	31.6	Minority	16	1	12	1
572	40894	Tarrant	2,814	2,812	343	12.2	1,640	58.3	215	7.6	30	1.1	0	0.0	0	0.0	1,393	49.5	Minority	1	1	1	1
2347	7189	Dallas	2,815	2,815	637	22.6	2,174	77.2	59	2.1	162	5.8	12	0.4	0	0.0	2,092	74.3	Minority	3	1	2	1
680	9311	Tarrant	2,821	2,821	301	10.7	1,558	55.2	72	2.6	77	2.7	19	0.7	0	0.0	1,442	51.1	Minority	2	1	2	1
2314	7930	Dallas	2,842	2,842	556	19.6	2,602	91.6	248	8.7	0	0.0	3	0.1	2	0.1	2,513	88.4	Minority	1	1	1	1
909	40728	Tarrant	2,843	2,843	691	24.3	2,417	85.0	0	0.0	23	0.8	3	0.1	0	0.0	2,408	84.7	Minority	1	1	1	1
4195	6392	Dallas	2,846	2,846	916	32.2	1,982	69.6	839	29.5	8	0.3	367	12.9	0	0.0	826	29.0	Minority	64	0	75	0
1970	30251	Tarrant	2,849	2,849	545	19.1	2,205	77.4	1,054	37.0	12	0.4	412	14.5	0	0.0	777	27.3	Minority	3	1	2	1
4581	8022	Dallas	2,851	2,851	925	32.4	2,754	96.6	931	32.7	9	0.3	0	0.0	0	0.0	1,823	63.9	Minority	32	19	29	10
1792	41023	Tarrant	2,852	2,744	722	26.3	1,991	69.8	82	2.9	22	0.8	63	2.2	0	0.0	1,824	64.0	Minority	1	1	1	1
4183	3286	Collin	2,859	2,842	186	6.5	1,630	57.0	609	21.3	7	0.2	483	16.9	0	0.0	557	19.5	Minority	28	1	22	1
2417	7326	Dallas	2,860	2,858	574	20.1	2,103	73.5	124	4.3	1	0.0	401	14.0	0	0.0	1,655	57.9	Minority	2	1	2	1
4202	40574	Dallas	2,860	2,860	714	25.0	2,787	97.4	71	2.5	85	3.0	0	0.0	0	0.0	2,716	95.0	Minority	10	8	3	5
2487	7079	Dallas	2,861	2,861	744	26.0	2,582	90.2	191	6.7	0	0.0	20	0.7	0	0.0	2,370	82.8	Minority	2	1	2	1
1909	30198	Tarrant	2,865	2,865	325	11.3	1,962	68.5	1,270	44.3	0	0.0	100	3.5	0	0.0	558	19.5	Minority	1	1	1	1
3677	8724	Dallas	2,867	2,867	137	4.8	2,740	95.6	2,090	72.9	0	0.0	0	0.0	0	0.0	657	22.9	Minority	2	1	2	1
1637	40882	Denton	2,878	1,057	297	28.1	1,905	66.2	946	32.9	30	1.0	0	0.0	1	0.0	1,078	37.5	Minority	2	1	2	1
2173	8390	Dallas	2,879	2,879	742	25.8	2,317	80.5	604	21.0	76	2.6	66	2.3	0	0.0	1,585	55.1	Minority	1	1	1	1
2156	2387	Denton	2,886	2,886	372	12.9	2,087	72.3	18	0.6	198	6.9	676	23.4	0	0.0	1,280	44.4	Minority	4	1	4	1
627	10452	Tarrant	2,889	2,889	1,313	45.4	2,752	95.3	222	7.7	0	0.0	0	0.0	0	0.0	2,530	87.6	Minority	1	1	1	1
389	10896	Tarrant	2,889	2,709	398	14.7	1,731	59.9	910	31.5	0	0.0	234	8.1	0	0.0	629	21.8	Minority	1	1	1	1
4145	7285	Dallas	2,889	2,889	1,341	46.4	2,636	91.2	969	33.5	22	0.8	4	0.1	0	0.0	1,668	57.7	Minority	18	4	7	5
3217	7109	Dallas	2,892	2,892	1,187	41.0	2,014	69.6	149	5.2	122	4.2	168	5.8	0	0.0	1,591	55.0	Minority	0	0	0	0

ID	TSZ	County	Total population	Population in which poverty status is known	Population that is below poverty line	Percentage of population that is below poverty line (%)	Total minority population	Percentage of population that is minority (%)	Black or African American total population	Percent of population that is black or African American (%)	American Indian/ Alaskan Native total population	Percent of population that is American Indian/ Alaskan Native (%)	Asian total population	Percent of population that is Asian (%)	Hawiian/ Pacific Islander total population	Percent of population that is Hawiian/ Pacific Islander (%)	Hispanic total population	Percent of population that is Hispanic (%)	Environmental Justice Status (for Regional Toll Analysis)	Number of cars and trucks in the AM peak-period traveling on the mainlanes in the Build Scenario	Number of cars in the AM peak-period traveling on the managed lanes in the Build Scenario	Number of cars and trucks in the AM peak-period traveling on the mainlanes in the No Build Scenario	Number of cars in the AM peak-period traveling on the HOV express lanes in the No Build Scenario
4414	40565	Dallas	2,899	2,899	858	29.6	2,673	92.2	362	12.5	11	0.4	0	0.0	0	0.0	2,334	80.5	Minority	21	10	23	7
2538	40651	Dallas	2,906	2,905	880	30.3	2,438	83.9	1,187	40.8	24	0.8	91	3.1	0	0.0	1,155	39.7	Minority	1	1	1	1
2244	2391	Denton	2,909	2,909	283	9.7	1,695	58.3	505	17.4	134	4.6	71	2.4	21	0.7	1,146	39.4	Minority	8	1	7	1
2056	8619	Dallas	2,915	2,915	58	2.0	1,903	65.3	942	32.3	0	0.0	323	11.1	0	0.0	622	21.3	Minority	1	1	1	1
1995	10801	Tarrant	2,932	2,846	63	2.2	1,660	56.6	565	19.3	58	2.0	540	18.4	0	0.0	547	18.7	Minority	1	1	1	1
4921	40552	Dallas	2,938	2,938	503	17.1	2,120	72.2	488	16.6	7	0.2	7	0.2	0	0.0	1,637	55.7	Minority	97	34	97	29
725	9557	Tarrant	2,940	2,940	1,276	43.4	2,777	94.5	22	0.7	102	3.5	0	0.0	0	0.0	2,699	91.8	Minority	1	1	1	1
4456	3292	Collin	2,940	2,940	105	3.6	1,757	59.8	347	11.8	0	0.0	883	30.0	0	0.0	623	21.2	Minority	21	0	20	1
1688	10677	Tarrant	2,948	2,948	224	7.6	2,201	74.7	827	28.1	6	0.2	627	21.3	0	0.0	751	25.5	Minority	1	1	1	1
4204	6489	Dallas	2,948	2,948	786	26.7	2,791	94.7	1,669	56.6	0	0.0	31	1.1	0	0.0	1,123	38.1	Minority	116	189	499	1
1250	9720	Tarrant	2,951	2,951	467	15.8	2,603	88.2	1,246	42.2	9	0.3	0	0.0	0	0.0	1,348	45.7	Minority	1	1	1	1
1104	10550	Tarrant	2,951	2,951	942	31.9	2,017	68.3	830	28.1	30	1.0	0	0.0	0	0.0	1,180	40.0	Minority	1	1	1	1
2753	2456	Denton	2,954	2,954	167	5.7	1,845	62.5	102	3.5	30	1.0	251	8.5	0	0.0	1,509	51.1	Minority	14	1	13	1
2813	8581	Dallas	2,955	2,876	1,005	34.9	2,497	84.5	2,204	74.6	0	0.0	5	0.2	0	0.0	337	11.4	Minority	1	1	1	1
1763	10679	Tarrant	2,956	2,956	193	6.5	2,088	70.6	661	22.4	0	0.0	380	12.9	0	0.0	1,049	35.5	Minority	1	1	1	1
788	10783	Tarrant	2,960	2,960	323	10.9	2,027	68.5	1,419	47.9	62	2.1	75	2.5	0	0.0	520	17.6	Minority	1	1	1	1
2157	8388	Dallas	2,972	2,972	579	19.5	1,817	61.1	271	9.1	31	1.0	306	10.3	0	0.0	1,209	40.7	Minority	1	1	1	1
1874	9396	Tarrant	2,981	2,981	306	10.3	1,635	54.8	549	18.4	13	0.4	668	22.4	30	1.0	334	11.2	Minority	3	1	2	1
2237	8274	Dallas	2,991	2,991	853	28.5	2,403	80.3	533	17.8	31	1.0	219	7.3	0	0.0	1,688	56.4	Minority	1	1	1	1
3919	3363	Collin	3,003	3,003	814	27.1	1,847	61.5	470	15.7	63	2.1	225	7.5	0	0.0	1,133	37.7	Minority	23	1	21	1
3868	30063	Dallas	3,005	3,005	1,254	41.7	2,919	97.1	354	11.8	0	0.0	353	11.7	0	0.0	2,212	73.6	Minority	73	0	56	4
2253	6847	Dallas	3,006	3,006	557	18.5	2,520	83.8	816	27.1	42	1.4	516	17.2	0	0.0	1,216	40.5	Minority	5	1	5	1
4654	3267	Collin	3,020	3,020	65	2.2	1,721	57.0	989	32.7	117	3.9	317	10.5	0	0.0	298	9.9	Minority	6	0	6	1
1592	9388	Tarrant	3,027	2,983	381	12.8	1,570	51.9	655	21.6	15	0.5	239	7.9	0	0.0	724	23.9	Minority	2	1	2	1
3940	6386	Dallas	3,028	2,936	643	21.9	2,215	73.2	1,706	56.3	0	0.0	211	7.0	50	1.7	313	10.3	Minority	182	1	245	0
287	10135	Tarrant	3,030	3,027	894	29.5	1,569	51.8	1,123	37.1	114	3.8	14	0.5	0	0.0	319	10.5	Minority	1	1	1	1
4784	6831	Dallas	3,032	3,032	309	10.2	2,280	75.2	731	24.1	0	0.0	242	8.0	0	0.0	1,421	46.9	Minority	94	33	84	12
564	10738	Tarrant	3,038	3,038	416	13.7	2,171	71.5	977	32.2	51	1.7	385	12.7	0	0.0	807	26.6	Minority	1	1	1	1
2239	2419	Denton	3,047	3,047	466	15.3	1,793	58.8	459	15.1	60	2.0	160	5.3	14	0.5	1,162	38.1	Minority	4	1	4	1
1819	10770	Tarrant	3,056	3,056	363	11.9	2,244	73.4	1,165	38.1	20	0.7	325	10.6	0	0.0	773	25.3	Minority	1	1	1	1
2745	6260	Dallas	3,064	3,057	702	23.0	2,448	79.9	262	8.6	0	0.0	146	4.8	7	0.2	2,033	66.4	Minority	18	1	16	1
4311	8141	Dallas	3,076	2,989	857	28.7	2,742	89.1	476	15.5	5	0.2	49	1.6	0	0.0	2,371	77.1	Minority	25	13	17	8
2570	2226	Denton	3,082	3,082	932	30.2	2,127	69.0	356	11.6	0	0.0	19	0.6	0	0.0	1,138	36.9	Minority	9	1	8	1
1310	10090	Tarrant	3,086	3,046	487	16.0	2,434	78.9	1,648	53.4	20	0.6	150	4.9	0	0.0	616	20.0	Minority	1	1	1	1
2311	6959	Dallas	3,090	3,090	786	25.4	2,612	84.5	110	3.6	13	0.4	46	1.5	0	0.0	2,465	79.8	Minority	2	1	2	1
3866	30064	Dallas	3,091	3,091	1,147	37.1	2,858	92.5	651	21.1	0	0.0	52	1.7	0	0.0	2,155	69.7	Minority	170	1	130	9
2175	40722	Dallas	3,097	3,067	585	19.1	2,354	76.0	604	19.5	34	1.1	77	2.5	0	0.0	1,789	57.8	Minority	1	1	1	1
3807	40688	Dallas	3,106	3,106	860	27.7	3,097	99.7	3,097	99.7	0	0.0	0	0.0	0	0.0	0	0.0	Minority	0	0	1	1
4529	3385	Collin	3,108	3,108	282	9.1	1,858	59.8	298	9.6	10	0.3	735	23.6	84	2.7	876	28.2	Minority	2	0	1	0
2890	30092	Denton	3,111	3,111	714	23.0	2,078	66.8	546	17.6	0	0.0	228	7.3	0	0.0	1,304	41.9	Minority	25	1	23	1
4068	6592	Dallas	3,117	3,117	788	25.3	1,717	55.1	847	27.2	0	0.0	40	1.3	0	0.0	845	27.1	Minority	94	0	170	0
2129	30184	Dallas	3,120	3,120	414	13.3	2,401	77.0	1,178	37.8	13	0.4	257	8.2	0	0.0	1,017	32.6	Minority	3	1	2	1
2265	8277	Dallas	3,123	3,012	632	21.0	2,528	80.9	107	3.4	0	0.0	11	0.4	0	0.0	2,382	76.3	Minority	1	1	1	1
2923	40323	Ellis	3,132	3,113	585	18.8	1,640	52.4	745	23.8	37	1.2	27	0.9	0	0.0	831	26.5	Minority	2	0	2	1
4438	30030	Dallas	3,143	3,143	207	6.6	2,290	72.9	305	9.7	182	5.8	1,409	44.8	0	0.0	576	18.3	Minority	2	0	1	0
4837	6940	Dallas	3,151	3,151	502	15.9	2,490	79.0	1,033	32.8	0	0.0	350	11.1	0	0.0	1,082	34.3	Minority	143	50	124	23
2421	8806	Dallas	3,154	3,154	245	7.8	2,621	83.1	1,953	61.9	0	0.0	8	0.3	0	0.0	693	22.0	Minority	1	1	1	1
1881	10502	Tarrant	3,176	3,176	439	13.8	2,271	71.5	373	11.7	28	0.9	693	21.8	0	0.0	1,204	37.9	Minority	1	1	1	1
4097	40121	Collin	3,177	3,177	31	1.0	1,653	52.0	16	0.5	26	0.8	1,356	42.7	0	0.0	255	8.0	Minority	20	1	21	1
2451	40010	Dallas	3,186	3,088	521	16.9	2,179	68.4	1,418	44.5	3	0.1	571	17.9	0	0.0	244	7.7	Minority	17	1	15	1
2193	7064	Dallas	3,190	3,190	200	6.3	2,428	76.1	973	30.5	22	0.7	272	8.5	7	0.2	1,153	36.1	Minority	3	1	2	1
1207	30228	Tarrant	3,196	3,196	587	18.4	1,989	62.2	1,368	42.8	41	1.3	305	9.5	0	0.0	333	10.4	Minority	1	1	1	1
585	40893	Tarrant	3,197	3,197	999	31.2	2,586	80.9	33	1.0	20	0.6	0	0.0	0	0.0	2,523	78.9	Minority	1	1	1	1
2511	40248	Dallas	3,206	3,206	1,457	45.4	2,687	83.8	119	3.7	79	2.5	54	1.7	0	0.0	2,584	80.6	Minority	2	1	2	1
452	40932	Tarrant	3,217	3,217	610	19.0	2,016	62.7	0	0.0	15	0.5	28	0.9	0	0.0	1,988	61.8	Minority	1	1	1	1
430	30203	Tarrant	3,221	3,159	760	24.1	2,364	73.4	1,458	45.3	5	0.2	310	9.6	0	0.0	658	20.4	Minority	1	1	1	1
1313	30200	Tarrant	3,223	3,223	1,063	33.0	2,580	80.0	1,993	61.8	21	0.7	142	4.4	0	0.0	484	15.0	Minority	1	1	1	1
2715	40630	Dallas	3,224	3,224	1,315	40.8	3,111	96.5	1,361	42.2	2	0.1	0	0.0	0	0.0	1,763	54.7	Minority	1	1	1	1
2204	6950	Dallas	3,239	3,239	481	14.9	2,756	85.1	808	24.9	8	0.2	146	4.5	0	0.0	1,797	55.5	Minority	3	1	2	1
573	9610	Tarrant	3,240	3,240	642	19.8	3,074	94.9	17	0.5	0	0.0	0	0.0	0	0.0	3,074	94.9	Minority	1	1	1	1
4880	40548	Dallas	3,242	3,129	104	3.3	1,900	58.6	730	22.5	17	0.5	0	0.0	0	0.0	1,153	35.6	Minority	67	21	63	13
4557	3238	Collin	3,249	3,249	353	10.9	1,701	52.4	463	14.3	21	0.6	12	0.4	0	0.0	1,181	36.3	Minority	3	1	3	1
2299	6735	Dallas	3,296	3,296	909	27.6	2,737	83.0	1,316	39.9	89	2.7	211	6.4	5	0.2	1,198	36.3	Minority	6	1	5	1
4828	41032	Collin	3,305	3,277	58	1.8	1,821	55.1	815	24.7	18	0.5	805	24.4	0	0.0	185	5.6	Minority	2	0	1	0
2381	6544	Dallas	3,305	3,305	212	6.4	2,344	70.9	1,248	37.8	8	0.2	714	21.6	0	0.0	366	11.1	Minority	13	1	11	1
3947	6798	Dallas	3,306	3,306	748	22.6	2,906	87.9	556	16.8	35	1.1	360	10.9	0	0.0	1,967	59.5	Minority	1	0	4	0

ID	TSZ	County	Total population	Population in which poverty status is known	Population that is below poverty line	Percentage of population that is below poverty line (%)	Total minority population	Percentage of population that is minority (%)	Black or African American total population	Percent of population that is black or African American (%)	American Indian/ Alaskan Native total population	Percent of population that is American Indian/ Alaskan Native (%)	Asian total population	Percent of population that is Asian (%)	Hawiian/ Pacific Islander total population	Percent of population that is Hawiian/ Pacific Islander (%)	Hispanic total population	Percent of population that is Hispanic (%)	Environmental Justice Status (for Regional Toll Analysis)	Number of cars and trucks in the AM peak-period traveling on the mainlanes in the Build Scenario	Number of cars in the AM peak-period traveling on the managed lanes in the Build Scenario	Number of cars and trucks in the AM peak-period traveling on the mainlanes in the No Build Scenario	Number of cars in the AM peak-period traveling on the HOV express lanes in the No Build Scenario
1583	10676	Tarrant	3,335	3,335	763	22.9	2,195	65.8	1,134	34.0	44	1.3	272	8.2	9	0.3	722	21.6	Minority	1	1	1	1
2994	6269	Dallas	3,345	3,345	310	9.3	1,749	52.3	307	9.2	27	0.8	137	4.1	0	0.0	1,302	38.9	Minority	56	3	48	4
2582	40642	Dallas	3,348	3,329	378	11.4	2,251	67.2	1,551	46.3	12	0.4	63	1.9	0	0.0	668	20.0	Minority	1	1	1	1
1799	9658	Tarrant	3,349	3,349	394	11.8	1,979	59.1	1,096	32.7	11	0.3	269	8.0	16	0.5	651	19.4	Minority	1	1	1	1
4716	40388	Dallas	3,379	3,379	1,038	30.7	2,746	81.3	140	4.1	46	1.4	129	3.8	4	0.1	2,460	72.8	Minority	112	17	73	16
5086	5045	Rockwall	3,379	3,379	444	13.1	1,980	58.6	111	3.3	3	0.1	57	1.7	0	0.0	1,808	53.5	Minority	112	68	70	24
2717	8578	Dallas	3,383	3,182	646	20.3	2,938	86.8	2,258	66.7	0	0.0	22	0.7	7	0.2	736	21.8	Minority	1	1	1	1
1687	10398	Tarrant	3,385	3,385	1,581	46.7	2,679	79.1	1,202	35.5	0	0.0	111	3.3	0	0.0	1,366	40.4	Minority	1	1	1	1
1764	10725	Tarrant	3,386	3,386	294	8.7	2,509	74.1	892	26.3	0	0.0	607	17.9	0	0.0	1,044	30.8	Minority	1	1	1	1
2891	7949	Dallas	3,392	3,272	1,065	32.5	3,175	93.6	268	7.9	40	1.2	76	2.2	0	0.0	2,819	83.1	Minority	1	1	1	1
4782	6226	Dallas	3,411	3,411	239	7.0	2,489	73.0	637	18.7	162	4.7	902	26.4	0	0.0	770	22.6	Minority	2	1	1	1
4851	40227	Dallas	3,414	3,414	392	11.5	2,394	70.1	923	27.0	0	0.0	24	0.7	0	0.0	1,459	42.7	Minority	154	51	153	43
3638	6187	Dallas	3,417	3,409	593	17.4	2,383	69.7	616	18.0	1	0.0	53	1.6	0	0.0	1,713	50.1	Minority	35	1	28	2
651	30205	Tarrant	3,440	3,419	516	15.1	2,736	79.5	1,391	40.4	16	0.5	59	1.7	0	0.0	1,332	38.7	Minority	1	1	1	1
1858	30212	Tarrant	3,440	3,440	1,140	33.1	2,704	78.6	1,676	48.7	0	0.0	270	7.8	0	0.0	758	22.0	Minority	1	1	1	1
1675	30223	Tarrant	3,452	3,452	185	5.4	2,227	64.5	1,065	30.9	15	0.4	465	13.5	0	0.0	698	20.2	Minority	1	1	1	1
615	40175	Tarrant	3,458	3,457	1,472	42.6	2,904	84.0	2,108	61.0	1	0.0	209	6.0	0	0.0	587	17.0	Minority	1	1	1	1
2616	40310	Dallas	3,461	3,448	919	26.7	3,322	96.0	82	2.4	64	1.8	0	0.0	0	0.0	3,209	92.7	Minority	1	1	1	1
1579	10674	Tarrant	3,470	3,469	846	24.4	2,278	65.6	1,212	34.9	49	1.4	266	7.7	9	0.3	727	21.0	Minority	1	1	1	1
1693	10723	Tarrant	3,471	3,420	150	4.4	2,253	64.9	967	27.9	157	4.5	510	14.7	56	1.6	913	26.3	Minority	1	1	1	1
1557	10092	Tarrant	3,476	3,476	673	19.4	2,005	57.7	888	25.5	194	5.6	11	0.3	0	0.0	1,052	30.3	Minority	1	1	1	1
1622	10566	Tarrant	3,497	3,435	645	18.8	2,191	62.7	676	19.3	32	0.9	157	4.5	18	0.5	1,374	39.3	Minority	1	1	1	1
4615	6823	Dallas	3,499	3,499	290	8.3	2,426	69.3	717	20.5	112	3.2	0	0.0	0	0.0	1,659	47.4	Minority	181	48	178	20
4200	6488	Dallas	3,515	3,515	874	24.9	3,030	86.2	1,252	35.6	16	0.5	218	6.2	12	0.3	1,582	45.0	Minority	141	1	340	1
3240	30266	Dallas	3,516	3,516	965	27.4	2,991	85.1	882	25.1	4	0.1	151	4.3	0	0.0	1,923	54.7	Minority	54	3	47	3
3244	8532	Dallas	3,521	3,467	1,173	33.8	3,385	96.1	2,466	70.0	0	0.0	0	0.0	0	0.0	933	26.5	Minority	1	1	1	1
1191	9719	Tarrant	3,523	3,523	1,195	33.9	2,864	81.3	1,737	49.3	43	1.2	0	0.0	0	0.0	1,157	32.8	Minority	1	1	1	1
4409	6401	Dallas	3,527	3,527	1,130	32.0	3,042	86.2	524	14.9	226	6.4	266	7.5	0	0.0	2,078	58.9	Minority	14	1	8	1
3571	30005	Collin	3,537	3,537	17	0.5	2,133	60.3	124	3.5	0	0.0	1,884	53.3	0	0.0	109	3.1	Minority	24	1	21	1
1937	10730	Tarrant	3,543	3,543	71	2.0	2,438	68.8	951	26.8	0	0.0	807	22.8	0	0.0	680	19.2	Minority	1	1	1	1
4939	6836	Dallas	3,544	3,534	195	5.5	2,252	63.5	1,081	30.5	88	2.5	552	15.6	0	0.0	650	18.3	Minority	157	69	146	29
314	10138	Tarrant	3,548	3,535	1,522	43.1	2,731	77.0	922	26.0	24	0.7	53	1.5	49	1.4	1,734	48.9	Minority	1	1	1	1
2470	40256	Dallas	3,564	3,564	415	11.6	3,219	90.3	2,464	69.1	0	0.0	237	6.6	0	0.0	518	14.5	Minority	1	1	1	1
714	9480	Tarrant	3,575	3,568	1,454	40.8	3,295	92.2	57	1.6	20	0.6	0	0.0	0	0.0	3,238	90.6	Minority	1	1	1	1
2176	8268	Dallas	3,584	3,584	1,528	42.6	2,561	71.5	402	11.2	24	0.7	106	3.0	0	0.0	2,053	57.3	Minority	1	1	1	1
2434	8620	Dallas	3,601	3,591	585	16.3	2,832	78.6	1,662	46.2	20	0.6	83	2.3	9	0.2	1,079	30.0	Minority	1	1	1	1
4314	30045	Dallas	3,601	3,601	615	17.1	3,374	93.7	1,792	49.8	5	0.1	104	2.9	0	0.0	1,515	42.1	Minority	51	27	43	14
4462	6403	Dallas	3,615	3,615	1,285	35.5	3,485	96.4	200	5.5	75	2.1	1,193	33.0	0	0.0	2,188	60.5	Minority	10	1	9	1
2261	7318	Dallas	3,643	3,631	448	12.3	2,247	61.7	490	13.5	14	0.4	1,075	29.5	0	0.0	668	18.3	Minority	3	1	2	1
2112	8560	Dallas	3,648	3,621	762	21.0	2,407	66.0	565	15.5	31	0.8	149	4.1	0	0.0	1,732	47.5	Minority	1	1	1	1
2172	8389	Dallas	3,654	3,654	450	12.3	2,873	78.6	848	23.2	32	0.9	111	3.0	0	0.0	1,882	51.5	Minority	1	1	1	1
2362	8504	Dallas	3,656	3,656	790	21.6	3,090	84.5	2,355	64.4	8	0.2	8	0.2	0	0.0	749	20.5	Minority	1	1	1	1
2292	2392	Denton	3,663	3,632	659	18.1	2,432	66.4	727	19.8	0	0.0	321	8.8	0	0.0	1,477	40.3	Minority	11	1	10	1
2557	8708	Dallas	3,669	3,669	143	3.9	3,115	84.9	2,759	75.2	4	0.1	112	3.1	0	0.0	260	7.1	Minority	1	1	1	1
1884	10411	Tarrant	3,670	3,670	1,057	28.8	3,473	94.6	1,143	31.1	23	0.6	1,042	28.4	0	0.0	1,305	35.6	Minority	1	1	1	1
4692	30032	Dallas	3,689	3,689	329	8.9	2,375	64.4	658	17.8	92	2.5	999	27.1	0	0.0	759	20.6	Minority	3	1	1	1
2580	8078	Dallas	3,693	3,680	1,184	32.2	3,424	92.7	821	22.2	3	0.1	14	0.4	0	0.0	2,597	70.3	Minority	1	1	1	1
426	40925	Tarrant	3,701	3,673	1,246	33.9	2,045	55.3	0	0.0	20	0.5	79	2.1	0	0.0	1,941	52.4	Minority	2	1	2	1
4763	6624	Dallas	3,704	3,704	1,119	30.2	2,986	80.6	236	6.4	52	1.4	222	6.0	0	0.0	2,506	67.7	Minority	200	31	114	28
2817	6873	Dallas	3,715	3,715	1,107	29.8	3,221	86.7	216	5.8	126	3.4	0	0.0	0	0.0	3,005	80.9	Minority	1	1	1	1
1147	30168	Tarrant	3,726	3,690	1,237	33.5	3,133	84.1	2,106	56.5	26	0.7	53	1.4	0	0.0	1,009	27.1	Minority	1	1	1	1
2390	8505	Dallas	3,751	3,741	298	8.0	3,144	83.8	1,739	46.4	30	0.8	140	3.7	0	0.0	1,297	34.6	Minority	1	1	1	1
2475	6435	Dallas	3,760	3,760	330	8.8	1,902	50.6	300	8.0	63	1.7	1,318	35.1	0	0.0	315	8.4	Minority	18	1	17	1
4830	7310	Dallas	3,769	3,758	263	7.0	2,005	53.2	593	15.7	15	0.4	714	18.9	27	0.7	740	19.6	Minority	139	41	129	20
4988	8043	Dallas	3,778	3,769	315	8.4	2,559	67.7	1,706	45.2	21	0.6	183	4.8	0	0.0	740	19.6	Minority	101	33	95	24
1241	9368	Tarrant	3,779	3,779	623	16.5	2,300	60.9	264	7.0	0	0.0	334	8.8	0	0.0	1,729	45.8	Minority	2	1	2	1
4931	7909	Dallas	3,796	3,794	301	7.9	2,327	61.3	1,327	35.0	34	0.9	83	2.2	0	0.0	888	23.4	Minority	148	47	142	33
4313	30046	Dallas	3,803	3,754	1,453	38.7	3,550	93.3	1,716	45.1	11	0.3	36	0.9	0	0.0	1,889	49.7	Minority	55	26	52	15
2092	8499	Dallas	3,809	3,809	178	4.7	2,388	62.7	1,173	30.8	42	1.1	616	16.2	0	0.0	661	17.4	Minority	1	1	1	1
514	10695	Tarrant	3,817	3,796	779	20.5	3,039	79.6	1,933	50.6	43	1.1	140	3.7	0	0.0	972	25.5	Minority	1	1	1	1
4589	40224	Dallas	3,819	3,817	843	22.1	2,572	67.3	803	21.0	63	1.6	58	1.5	30	0.8	1,741	45.6	Minority	82	50	85	16
3433	8681	Dallas	3,831	3,831	582	15.2	3,560	92.9	3,160	82.5	31	0.8	10	0.3	0	0.0	439	11.5	Minority	2	1	2	1
4407	6814	Dallas	3,843	3,843	1,180	30.7	3,517	91.5	848	22.1	30	0.8	214	5.6	0	0.0	2,590	67.4	Minority	385	31	320	25
2626	40262	Dallas	3,858	3,758	490	13.0	3,571	92.6	534	13.8	3	0.1	135	3.5	0	0.0	3,051	79.1	Minority	1	1	1	1
3362	6101	Dallas	3,892	3,892	556	14.3	2,231	57.3	1,399	35.9	51	1.3	15	0.4	0	0.0	914	23.5	Minority	46	2	40	2
403	9306	Tarrant	3,905	3,905	87	2.2	2,910	74.5	230	5.9	92	2.4	934	23.9	41	1.0	1,878	48.1	Minority	3	1	2	1

ID	TSZ	County	Total population	Population in which poverty status is known	Population that is below poverty line	Percentage of population that is below poverty line (%)	Total minority population	Percentage of population that is minority (%)	Black or African American total population	Percent of population that is black or African American (%)	American Indian/ Alaskan Native total population	Percent of population that is American Indian/ Alaskan Native (%)	Asian total population	Percent of population that is Asian (%)	Hawiian/ Pacific Islander total population	Percent of population that is Hawiian/ Pacific Islander (%)	Hispanic total population	Percent of population that is Hispanic (%)	Environmental Justice Status (for Regional Toll Analysis)	Number of cars and trucks in the AM peak-period traveling on the mainlanes in the Build Scenario	Number of cars in the AM peak-period traveling on the managed lanes in the Build Scenario	Number of cars and trucks in the AM peak-period traveling on the mainlanes in the No Build Scenario	Number of cars in the AM peak-period traveling on the HOV express lanes in the No Build Scenario
1026	9263	Tarrant	3,939	3,939	488	12.4	2,147	54.5	384	9.7	55	1.4	609	15.5	0	0.0	1,197	30.4	Minority	2	1	2	1
4799	40215	Dallas	3,949	3,949	562	14.2	3,411	86.4	1,053	26.7	199	5.0	604	15.3	0	0.0	1,696	42.9	Minority	16	12	23	3
2763	30071	Dallas	3,957	3,934	1,437	36.5	3,329	84.1	100	2.5	0	0.0	56	1.4	0	0.0	3,174	80.2	Minority	22	2	20	2
5236	20029	Hunt	3,965	3,954	1,798	45.5	3,220	81.2	952	24.0	0	0.0	25	0.6	0	0.0	2,249	56.7	Minority	2	1	2	1
2430	6337	Dallas	3,975	3,975	323	8.1	2,781	70.0	334	8.4	88	2.2	1,730	43.5	16	0.4	637	16.0	Minority	19	1	17	1
2748	6021	Dallas	3,996	3,966	756	19.1	2,789	69.8	341	8.5	8	0.2	357	8.9	0	0.0	2,185	54.7	Minority	21	1	18	1
2874	2428	Denton	4,001	3,992	585	14.7	2,251	56.3	1,102	27.5	218	5.4	292	7.3	0	0.0	875	21.9	Minority	33	1	31	2
2684	2454	Denton	4,004	3,989	1,181	29.6	3,205	80.0	874	21.8	72	1.8	734	18.3	21	0.5	1,653	41.3	Minority	18	1	16	1
2387	6335	Dallas	4,005	4,005	169	4.2	2,797	69.8	463	11.6	0	0.0	2,314	57.8	5	0.1	134	3.3	Minority	9	1	8	1
2625	8182	Dallas	4,011	3,984	847	21.3	3,825	95.4	297	7.4	0	0.0	105	2.6	0	0.0	3,423	85.3	Minority	1	1	1	1
2819	30149	Dallas	4,020	4,002	1,109	27.7	3,819	95.0	3,640	90.5	17	0.4	11	0.3	0	0.0	294	7.3	Minority	1	1	1	1
2830	30091	Denton	4,021	4,021	259	6.4	2,397	59.6	815	20.3	0	0.0	299	7.4	24	0.6	1,272	31.6	Minority	25	1	23	1
1784	10500	Tarrant	4,028	4,028	726	18.0	3,132	77.8	546	13.6	0	0.0	362	9.0	0	0.0	2,267	56.3	Minority	1	1	1	1
1677	30229	Tarrant	4,028	4,028	1,416	35.2	2,487	61.7	21	0.5	137	3.4	359	8.9	0	0.0	2,040	50.6	Minority	3	1	3	1
5284	20020	Hunt	4,040	2,639	810	30.7	2,109	52.2	956	23.7	112	2.8	384	9.5	75	1.9	608	15.0	Minority	2	1	2	1
1958	10574	Tarrant	4,058	4,019	377	9.4	2,690	66.3	1,488	36.7	13	0.3	589	14.5	0	0.0	559	13.8	Minority	1	1	1	1
2213	8501	Dallas	4,064	4,064	84	2.1	2,648	65.2	1,118	27.5	40	1.0	585	14.4	0	0.0	905	22.3	Minority	1	1	1	1
2495	8807	Dallas	4,066	4,066	491	12.1	3,194	78.6	2,697	66.3	42	1.0	0	0.0	0	0.0	513	12.6	Minority	1	1	1	1
1901	9526	Tarrant	4,078	4,078	1,121	27.5	2,954	72.4	2,284	56.0	0	0.0	189	4.6	0	0.0	481	11.8	Minority	2	1	2	1
2442	8621	Dallas	4,094	4,086	790	19.3	3,665	89.5	1,491	36.4	148	3.6	57	1.4	0	0.0	2,173	53.1	Minority	1	1	1	1
2277	6430	Dallas	4,109	4,109	123	3.0	2,114	51.4	227	5.5	58	1.4	1,267	30.8	0	0.0	612	14.9	Minority	28	2	25	2
1079	40760	Tarrant	4,124	4,076	948	23.3	2,728	66.1	1,097	26.6	9	0.2	293	7.1	0	0.0	1,330	32.3	Minority	1	1	1	1
4622	7885	Dallas	4,159	4,159	1,075	25.8	4,023	96.7	1,512	36.4	7	0.2	0	0.0	0	0.0	2,558	61.5	Minority	57	36	58	16
448	30204	Tarrant	4,173	4,111	828	20.1	2,828	67.8	1,664	39.9	14	0.3	322	7.7	0	0.0	904	21.7	Minority	1	1	1	1
3052	8767	Dallas	4,191	4,191	579	13.8	3,624	86.5	3,507	83.7	25	0.6	43	1.0	0	0.0	49	1.2	Minority	2	1	2	1
1692	30224	Tarrant	4,195	4,186	218	5.2	2,709	64.6	1,275	30.4	45	1.1	574	13.7	11	0.3	889	21.2	Minority	1	1	1	1
2494	8757	Dallas	4,196	4,118	1,105	26.8	3,513	83.7	2,248	53.6	21	0.5	277	6.6	0	0.0	1,011	24.1	Minority	1	1	1	1
1445	9508	Tarrant	4,213	4,200	1,776	42.3	3,047	72.3	367	8.7	26	0.6	27	0.6	0	0.0	2,636	62.6	Minority	2	1	2	1
653	10701	Tarrant	4,223	4,221	420	10.0	2,851	67.5	1,184	28.0	83	2.0	87	2.1	0	0.0	1,497	35.4	Minority	1	1	1	1
484	40737	Tarrant	4,234	4,233	978	23.1	3,335	78.8	215	5.1	9	0.2	0	0.0	0	0.0	3,134	74.0	Minority	1	1	1	1
3005	6094	Dallas	4,246	4,246	794	18.7	2,897	68.2	778	18.3	76	1.8	253	6.0	0	0.0	1,840	43.3	Minority	23	1	20	1
4098	6390	Dallas	4,247	4,239	987	23.3	3,273	77.1	1,915	45.1	10	0.2	722	17.0	7	0.2	640	15.1	Minority	492	1	599	0
2965	8813	Dallas	4,260	4,260	822	19.3	3,813	89.5	3,070	72.1	52	1.2	27	0.6	0	0.0	721	16.9	Minority	1	1	2	1
468	40739	Tarrant	4,295	4,295	1,621	37.7	3,599	83.8	68	1.6	39	0.9	45	1.0	0	0.0	3,481	81.0	Minority	1	1	1	1
2443	40872	Denton	4,308	4,308	489	11.4	2,190	50.8	1,253	29.1	330	7.7	290	6.7	0	0.0	725	16.8	Minority	17	3	15	3
3428	3250	Collin	4,319	4,319	306	7.1	3,061	70.9	667	15.4	17	0.4	1,993	46.1	31	0.7	364	8.4	Minority	32	1	30	2
2833	40257	Dallas	4,340	4,196	550	13.1	3,088	71.2	2,736	63.0	81	1.9	151	3.5	0	0.0	242	5.6	Minority	1	1	2	1
3675	3226	Collin	4,395	4,395	134	3.0	2,426	55.2	369	8.4	22	0.5	1,811	41.2	34	0.8	209	4.8	Minority	16	1	13	1
3333	30070	Dallas	4,406	4,406	808	18.3	3,494	79.3	1,059	24.0	26	0.6	261	5.9	0	0.0	2,148	48.8	Minority	40	2	34	2
3772	30018	Collin	4,426	4,426	1,286	29.1	3,781	85.4	512	11.6	105	2.4	810	18.3	37	0.8	2,359	53.3	Minority	72	1	60	3
4141	30058	Dallas	4,431	4,431	1,330	30.0	3,596	81.2	1,394	31.5	39	0.9	264	6.0	0	0.0	1,951	44.0	Minority	241	1	340	1
2726	7943	Dallas	4,450	4,450	1,539	34.6	3,835	86.2	0	0.0	0	0.0	28	0.6	0	0.0	3,828	86.0	Minority	1	1	1	1
1774	10769	Tarrant	4,452	4,446	597	13.4	3,138	70.5	1,185	26.6	138	3.1	510	11.5	5	0.1	1,324	29.7	Minority	1	1	1	1
1697	10629	Tarrant	4,483	4,474	523	11.7	3,061	68.3	1,420	31.7	36	0.8	680	15.2	0	0.0	938	20.9	Minority	1	1	1	1
5013	6230	Dallas	4,518	4,514	36	0.8	2,291	50.7	1,465	32.4	131	2.9	293	6.5	0	0.0	656	14.5	Minority	3	1	2	1
2772	2369	Denton	4,536	4,536	49	1.1	2,564	56.5	414	9.1	154	3.4	929	20.5	0	0.0	1,103	24.3	Minority	20	1	18	1
1984	10285	Tarrant	4,546	4,546	1,704	37.5	4,189	92.1	911	20.0	0	0.0	84	1.8	0	0.0	3,194	70.3	Minority	1	1	1	1
4192	6393	Dallas	4,552	4,523	1,093	24.2	4,015	88.2	2,202	48.4	127	2.8	408	9.0	0	0.0	1,431	31.4	Minority	130	0	126	0
4126	6299	Dallas	4,568	4,568	326	7.1	3,003	65.7	1,091	23.9	83	1.8	1,560	34.2	15	0.3	373	8.2	Minority	2	0	86	0
2290	30155	Denton	4,584	4,584	591	12.9	2,337	51.0	1,487	32.4	68	1.5	159	3.5	0	0.0	1,135	24.8	Minority	17	1	15	1
4347	30049	Dallas	4,616	4,616	1,275	27.6	4,294	93.0	1,012	21.9	12	0.3	0	0.0	12	0.3	3,259	70.6	Minority	488	52	487	42
3206	3402	Collin	4,632	4,632	529	11.4	2,912	62.9	1,928	41.6	12	0.3	499	10.8	0	0.0	485	10.5	Minority	45	2	40	2
5235	20034	Hunt	4,646	4,487	1,888	42.1	2,724	58.6	1,205	25.9	60	1.3	9	0.2	0	0.0	1,464	31.5	Minority	2	1	2	1
2839	40622	Dallas	4,659	4,632	1,421	30.7	4,042	86.8	86	1.8	22	0.5	5	0.1	5	0.1	3,939	84.5	Minority	1	1	1	1
2334	8566	Dallas	4,695	4,691	344	7.3	3,954	84.2	2,424	51.6	143	3.0	261	5.6	11	0.2	1,371	29.2	Minority	1	1	1	1
2166	8500	Dallas	4,732	4,705	450	9.6	3,036	64.2	886	18.7	41	0.9	352	7.4	0	0.0	1,767	37.3	Minority	1	1	1	1
2360	6643	Dallas	4,739	4,739	523	11.0	4,273	90.2	495	10.4	7	0.1	3,427	72.3	0	0.0	484	10.2	Minority	7	1	5	1
1957	10634	Tarrant	4,793	4,782	416	8.7	3,300	68.9	1,607	33.5	13	0.3	330	6.9	0	0.0	1,260	26.3	Minority	1	1	1	1
4893	3320	Collin	4,800	4,730	281	5.9	2,546	53.0	1,320	27.5	77	1.6	471	9.8	0	0.0	678	14.1	Minority	9	0	8	0
3204	3455	Collin	4,823	4,823	756	15.7	2,754	57.1	1,221	25.3	111	2.3	504	10.4	22	0.5	1,051	21.8	Minority	52	3	46	3
4023	30104	Collin	4,836	4,832	127	2.6	3,028	62.6	291	6.0	11	0.2	2,455	50.8	0	0.0	283	5.9	Minority	28	1	27	1
3833	3252	Collin	4,842	4,842	190	3.9	3,009	62.1	171	3.5	9	0.2	2,672	55.2	20	0.4	135	2.8	Minority	31	1	27	1
490	10780	Tarrant	4,921	4,920	955	19.4	3,795	77.1	2,368	48.1	77	1.6	160	3.3	0	0.0	1,224	24.9	Minority	1	1	1	1
3336	6279	Dallas	4,980	4,980	1,583	31.8	4,094	82.2	1,171	23.5	127	2.6	79	1.6	0	0.0	2,744	55.1	Minority	79	4	66	5
4860	6144	Dallas	5,035	5,020	437	8.7	2,807	55.7	1,056	21.0	0	0.0	702	13.9	0	0.0	1,208	24.0	Minority	1	1	0	1
4604	6933	Dallas	5,051	5,051	1,719	34.0	3,993	79.1	1,531	30.3	24	0.5	316	6.3	0	0.0	2,093	41.4	Minority	384	110	365	47

ID	TSZ	County	Total population	Population in which poverty status is known	Population that is below poverty line	Percentage of population that is below poverty line (%)	Total minority population	Percentage of population that is minority (%)	Black or African American total population	Percent of population that is black or African American (%)	American Indian/ Alaskan Native total population	Percent of population that is American Indian/ Alaskan Native (%)	Asian total population	Percent of population that is Asian (%)	Hawiian/ Pacific Islander total population	Percent of population that is Hawiian/ Pacific Islander (%)	Hispanic total population	Percent of population that is Hispanic (%)	Environmental Justice Status (for Regional Toll Analysis)	Number of cars and trucks in the AM peak-period traveling on the mainlanes in the Build Scenario	Number of cars in the AM peak-period traveling on the managed lanes in the Build Scenario	Number of cars and trucks in the AM peak-period traveling on the mainlanes in the No Build Scenario	Number of cars in the AM peak-period traveling on the HOV express lanes in the No Build Scenario
2297	30180	Dallas	5,057	5,057	1,734	34.3	4,144	81.9	1,847	36.5	15	0.3	761	15.0	119	2.4	1,492	29.5	Minority	7	1	6	1
3936	6289	Dallas	5,090	5,090	2,532	49.7	4,860	95.5	240	4.7	72	1.4	29	0.6	0	0.0	4,499	88.4	Minority	109	1	82	6
1305	16057	Johnson	5,097	5,097	1,176	23.1	2,615	51.3	22	0.4	67	1.3	3	0.1	0	0.0	2,523	49.5	Minority	1	1	1	1
4619	8154	Dallas	5,129	5,091	1,930	37.9	4,784	93.3	2,519	49.1	80	1.6	34	0.7	0	0.0	2,231	43.5	Minority	62	41	57	20
2591	2395	Denton	5,143	5,143	146	2.8	2,709	52.7	1,166	22.7	141	2.7	560	10.9	0	0.0	833	16.2	Minority	19	1	18	1
3921	6796	Dallas	5,180	5,180	1,852	35.8	4,494	86.8	1,199	23.1	109	2.1	260	5.0	0	0.0	2,943	56.8	Minority	0	0	5	0
1936	9527	Tarrant	5,188	5,188	490	9.4	3,487	67.2	2,231	43.0	0	0.0	645	12.4	0	0.0	626	12.1	Minority	2	1	2	1
4853	6723	Dallas	5,190	5,190	293	5.6	3,418	65.9	1,798	34.6	21	0.4	1,168	22.5	0	0.0	371	7.1	Minority	158	58	128	21
4128	6486	Dallas	5,191	5,191	1,940	37.4	4,762	91.7	3,279	63.2	30	0.6	238	4.6	0	0.0	1,241	23.9	Minority	421	1	709	1
1918	10503	Tarrant	5,243	5,210	1,349	25.9	4,539	86.6	1,887	36.0	25	0.5	371	7.1	43	0.8	2,259	43.1	Minority	1	1	1	1
483	40306	Tarrant	5,386	5,332	57	1.1	3,075	57.1	700	13.0	304	5.6	455	8.4	153	2.8	2,021	37.5	Minority	2	1	2	1
4873	7442	Dallas	5,435	5,435	808	14.9	3,026	55.7	1,256	23.1	0	0.0	460	8.5	0	0.0	1,360	25.0	Minority	132	41	125	26
2828	2279	Denton	5,598	5,586	755	13.5	3,027	54.1	856	15.3	111	2.0	869	15.5	0	0.0	1,260	22.5	Minority	36	2	34	2
979	9317	Tarrant	5,621	5,621	370	6.6	2,901	51.6	467	8.3	76	1.4	824	14.7	0	0.0	1,610	28.6	Minority	2	1	2	1
3422	40691	Dallas	5,637	5,568	456	8.2	4,968	88.1	4,424	78.5	22	0.4	31	0.5	0	0.0	530	9.4	Minority	2	1	2	1
4507	30048	Dallas	5,683	5,683	1,600	28.2	5,277	92.9	980	17.2	36	0.6	1,186	20.9	0	0.0	3,212	56.5	Minority	160	139	256	32
3871	30065	Dallas	5,735	5,735	1,497	26.1	5,028	87.7	965	16.8	0	0.0	0	0.0	316	5.5	3,747	65.3	Minority	47	1	37	3
4960	7912	Dallas	5,778	5,775	867	15.0	3,908	67.6	1,562	27.0	3	0.1	610	10.6	0	0.0	1,748	30.3	Minority	150	47	141	32
2406	8662	Dallas	5,824	5,799	346	6.0	4,524	77.7	3,362	57.7	22	0.4	140	2.4	22	0.4	1,038	17.8	Minority	1	1	1	1
2458	2364	Denton	5,950	5,950	326	5.5	4,173	70.1	833	14.0	48	0.8	2,827	47.5	104	1.7	471	7.9	Minority	17	1	16	1
4399	7296	Dallas	5,991	5,979	2,887	48.3	5,671	94.7	2,422	40.4	88	1.5	274	4.6	66	1.1	2,950	49.2	Minority	100	54	114	22
1948	10636	Tarrant	6,227	6,227	624	10.0	4,047	65.0	2,419	38.8	76	1.2	815	13.1	0	0.0	733	11.8	Minority	1	1	1	1
3767	6586	Dallas	6,279	6,279	1,670	26.6	4,293	68.4	1,629	25.9	51	0.8	203	3.2	0	0.0	2,454	39.1	Minority	2	0	48	0
4698	3437	Collin	6,345	6,345	246	3.9	4,066	64.1	584	9.2	220	3.5	2,739	43.2	0	0.0	659	10.4	Minority	1	0	1	0
1546	10766	Tarrant	6,398	6,398	368	5.8	4,642	72.6	2,318	36.2	306	4.8	280	4.4	0	0.0	2,083	32.6	Minority	1	1	1	1
1573	10721	Tarrant	6,648	6,591	453	6.9	3,939	59.3	1,872	28.2	42	0.6	391	5.9	43	0.6	1,730	26.0	Minority	1	1	1	1
4908	40226	Dallas	6,692	6,692	2,215	33.1	4,940	73.8	300	4.5	8	0.1	0	0.0	0	0.0	4,638	69.3	Minority	171	60	168	53
569	10699	Tarrant	6,741	6,710	1,319	19.7	6,031	89.5	1,638	24.3	8	0.1	293	4.3	0	0.0	4,110	61.0	Minority	1	1	1	1
2455	30153	Denton	6,776	6,775	368	5.4	4,061	59.9	1,574	23.2	66	1.0	1,891	27.9	5	0.1	866	12.8	Minority	16	1	15	1
2998	2459	Denton	6,820	6,820	885	13.0	4,130	60.6	2,315	33.9	46	0.7	406	6.0	0	0.0	1,408	20.6	Minority	55	3	46	3
652	9219	Tarrant	6,874	6,874	650	9.5	3,621	52.7	964	14.0	527	7.7	266	3.9	209	3.0	2,071	30.1	Minority	3	1	2	1
2379	6154	Dallas	7,019	7,009	203	2.9	5,146	73.3	668	9.5	0	0.0	4,225	60.2	0	0.0	245	3.5	Minority	25	2	22	2
4602	3196	Collin	7,036	6,995	65	0.9	3,519	50.0	1,038	14.8	11	0.2	1,069	15.2	0	0.0	1,401	19.9	Minority	41	3	61	1
2974	2430	Denton	7,151	7,151	1,678	23.5	4,669	65.3	2,494	34.9	49	0.7	479	6.7	6	0.1	1,796	25.1	Minority	67	3	62	3
744	9312	Tarrant	7,836	7,836	444	5.7	4,065	51.9	1,350	17.2	92	1.2	614	7.8	0	0.0	1,794	22.9	Minority	3	1	3	1
2826	6759	Dallas	8,043	8,036	3,736	46.5	6,821	84.8	335	4.2	0	0.0	0	0.0	0	0.0	6,555	81.5	Minority	1	1	1	1
3264	7488	Dallas	8,539	890	107	12.0	5,691	66.6	3,915	45.8	184	2.2	83	1.0	18	0.2	1,644	19.3	Minority	0	0	0	0
489	10737	Tarrant	9,900	9,861	743	7.5	6,937	70.1	4,346	43.9	25	0.3	357	3.6	0	0.0	2,232	22.5	Minority	1	1	1	1
364	10735	Tarrant	10,649	10,595	365	3.4	5,400	50.7	2,511	23.6	112	1.1	990	9.3	0	0.0	1,742	16.4	Minority	1	1	1	1
3796	6789	Dallas	0	0	0	0.0	0	0.0	0	0.0	0	0.0	0	0.0	0	0.0	0	0.0	Non-Protected	0	0	1	0
2081	6538	Dallas	0	0	0	0.0	0	0.0	0	0.0	0	0.0	0	0.0	0	0.0	0	0.0	Non-Protected	1	0	0	0
539	9684	Tarrant	0	0	0	0.0	0	0.0	0	0.0	0	0.0	0	0.0	0	0.0	0	0.0	Non-Protected	1	0	0	0
863	9699	Tarrant	0	0	0	0.0	0	0.0	0	0.0	0	0.0	0	0.0	0	0.0	0	0.0	Non-Protected	1	0	0	0
3971	8349	Dallas	0	0	0	0.0	0	0.0	0	0.0	0	0.0	0	0.0	0	0.0	0	0.0	Non-Protected	0	0	1	0
811	9846	Tarrant	0	0	0	0.0	0	0.0	0	0.0	0	0.0	0	0.0	0	0.0	0	0.0	Non-Protected	1	0	0	0
3994	8351	Dallas	0	0	0	0.0	0	0.0	0	0.0	0	0.0	0	0.0	0	0.0	0	0.0	Non-Protected	0	0	1	0
790	9828	Tarrant	0	0	0	0.0	0	0.0	0	0.0	0	0.0	0	0.0	0	0.0	0	0.0	Non-Protected	1	0	0	0
820	10604	Tarrant	0	0	0	0.0	0	0.0	0	0.0	0	0.0	0	0.0	0	0.0	0	0.0	Non-Protected	1	0	0	0
813	40789	Tarrant	0	0	0	0.0	0	0.0	0	0.0	0	0.0	0	0.0	0	0.0	0	0.0	Non-Protected	1	0	0	0
793	10029	Tarrant	0	0	0	0.0	0	0.0	0	0.0	0	0.0	0	0.0	0	0.0	0	0.0	Non-Protected	1	0	0	0
734	40803	Tarrant	0	0	0	0.0	0	0.0	0	0.0	0	0.0	0	0.0	0	0.0	0	0.0	Non-Protected	1	0	0	0
769	40786	Tarrant	0	0	0	0.0	0	0.0	0	0.0	0	0.0	0	0.0	0	0.0	0	0.0	Non-Protected	1	0	0	0
694	41194	Tarrant	0	0	0	0.0	0	0.0	0	0.0	0	0.0	0	0.0	0	0.0	0	0.0	Non-Protected	1	0	0	0
2555	8625	Dallas	0	0	0	0.0	0	0.0	0	0.0	0	0.0	0	0.0	0	0.0	0	0.0	Non-Protected	0	0	1	0
5295	49048	Wise	0	0	0	0.0	0	0.0	0	0.0	0	0.0	0	0.0	0	0.0	0	0.0	Non-Protected	1	0	1	0
1594	2410	Denton	0	0	0	0.0	0	0.0	0	0.0	0	0.0	0	0.0	0	0.0	0	0.0	Non-Protected	1	0	1	0
1806	9031	Tarrant	0	0	0	0.0	0	0.0	0	0.0	0	0.0	0	0.0	0	0.0	0	0.0	Non-Protected	1	0	1	0
4436	3433	Collin	0	0	0	0.0	0	0.0	0	0.0	0	0.0	0	0.0	0	0.0	0	0.0	Non-Protected	1	0	1	0
4275	6128	Dallas	0	0	0	0.0	0	0.0	0	0.0	0	0.0	0	0.0	0	0.0	0	0.0	Non-Protected	2	0	0	0
4240	30021	Collin	0	0	0	0.0	0	0.0	0	0.0	0	0.0	0	0.0	0	0.0	0	0.0	Non-Protected	2	0	0	0
4266	3424	Collin	0	0	0	0.0	0	0.0	0	0.0	0	0.0	0	0.0	0	0.0	0	0.0	Non-Protected	1	0	1	0
1058	9318	Tarrant	0	0	0	0.0	0	0.0	0	0.0	0	0.0	0	0.0	0	0.0	0	0.0	Non-Protected	1	0	1	0
771	9815	Tarrant	0	0	0	0.0	0	0.0	0	0.0	0	0.0	0	0.0	0	0.0	0	0.0	Non-Protected	1	0	1	0
687	40796	Tarrant	0	0	0	0.0	0	0.0	0	0.0	0	0.0	0	0.0	0	0.0	0	0.0	Non-Protected	1	0	1	0
2015	30197	Tarrant	0	0	0	0.0	0	0.0	0	0.0	0	0.0	0	0.0	0	0.0	0	0.0	Non-Protected	1	0	1	0
747	40804	Tarrant	0	0	0	0.0	0	0.0	0	0.0	0	0.0	0	0.0	0	0.0	0	0.0	Non-Protected	1	0	1	0

ID	TSZ	County	Total population	Population in which poverty status is known	Population that is below poverty line	Percentage of population that is below poverty line (%)	Total minority population	Percentage of population that is minority (%)	Black or African American total population	Percent of population that is black or African American (%)	American Indian/ Alaskan Native total population	Percent of population that is American Indian/ Alaskan Native (%)	Asian total population	Percent of population that is Asian (%)	Hawiian/ Pacific Islander total population	Percent of population that is Hawiian/ Pacific Islander (%)	Hispanic total population	Percent of population that is Hispanic (%)	Environmental Justice Status (for Regional Toll Analysis)	Number of cars and trucks in the AM peak-period traveling on the mainlanes in the Build Scenario	Number of cars in the AM peak-period traveling on the managed lanes in the Build Scenario	Number of cars and trucks in the AM peak-period traveling on the mainlanes in the No Build Scenario	Number of cars in the AM peak-period traveling on the HOV express lanes in the No Build Scenario
600	9953	Tarrant	0	0	0	0.0	0	0.0	0	0.0	0	0.0	0	0.0	0	0.0	0	0.0	Non-Protected	1	0	1	0
3426	8591	Dallas	0	0	0	0.0	0	0.0	0	0.0	0	0.0	0	0.0	0	0.0	0	0.0	Non-Protected	0	0	1	1
2952	40261	Dallas	0	0	0	0.0	0	0.0	0	0.0	0	0.0	0	0.0	0	0.0	0	0.0	Non-Protected	0	0	1	1
3016	7101	Dallas	0	0	0	0.0	0	0.0	0	0.0	0	0.0	0	0.0	0	0.0	0	0.0	Non-Protected	1	1	1	0
4260	3472	Collin	0	0	0	0.0	0	0.0	0	0.0	0	0.0	0	0.0	0	0.0	0	0.0	Non-Protected	2	0	1	0
5279	20016	Hunt	0	0	0	0.0	0	0.0	0	0.0	0	0.0	0	0.0	0	0.0	0	0.0	Non-Protected	1	1	1	0
2902	8582	Dallas	0	0	0	0.0	0	0.0	0	0.0	0	0.0	0	0.0	0	0.0	0	0.0	Non-Protected	1	0	2	0
1870	9398	Tarrant	0	0	0	0.0	0	0.0	0	0.0	0	0.0	0	0.0	0	0.0	0	0.0	Non-Protected	2	0	1	0
719	9783	Tarrant	0	0	0	0.0	0	0.0	0	0.0	0	0.0	0	0.0	0	0.0	0	0.0	Non-Protected	1	0	1	1
832	9854	Tarrant	0	0	0	0.0	0	0.0	0	0.0	0	0.0	0	0.0	0	0.0	0	0.0	Non-Protected	1	0	1	1
1953	9910	Tarrant	0	0	0	0.0	0	0.0	0	0.0	0	0.0	0	0.0	0	0.0	0	0.0	Non-Protected	1	0	1	1
692	9771	Tarrant	0	0	0	0.0	0	0.0	0	0.0	0	0.0	0	0.0	0	0.0	0	0.0	Non-Protected	1	0	1	1
800	9837	Tarrant	0	0	0	0.0	0	0.0	0	0.0	0	0.0	0	0.0	0	0.0	0	0.0	Non-Protected	1	0	1	1
691	40801	Tarrant	0	0	0	0.0	0	0.0	0	0.0	0	0.0	0	0.0	0	0.0	0	0.0	Non-Protected	1	0	1	1
748	10003	Tarrant	0	0	0	0.0	0	0.0	0	0.0	0	0.0	0	0.0	0	0.0	0	0.0	Non-Protected	1	0	1	1
772	10019	Tarrant	0	0	0	0.0	0	0.0	0	0.0	0	0.0	0	0.0	0	0.0	0	0.0	Non-Protected	1	0	1	1
2567	6440	Dallas	0	0	0	0.0	0	0.0	0	0.0	0	0.0	0	0.0	0	0.0	0	0.0	Non-Protected	2	0	2	0
4328	3430	Collin	0	0	0	0.0	0	0.0	0	0.0	0	0.0	0	0.0	0	0.0	0	0.0	Non-Protected	2	0	2	0
4131	40281	Dallas	0	0	0	0.0	0	0.0	0	0.0	0	0.0	0	0.0	0	0.0	0	0.0	Non-Protected	2	0	2	0
4271	3425	Collin	0	0	0	0.0	0	0.0	0	0.0	0	0.0	0	0.0	0	0.0	0	0.0	Non-Protected	2	0	2	0
610	41002	Tarrant	0	0	0	0.0	0	0.0	0	0.0	0	0.0	0	0.0	0	0.0	0	0.0	Non-Protected	2	0	2	0
2649	7467	Dallas	0	0	0	0.0	0	0.0	0	0.0	0	0.0	0	0.0	0	0.0	0	0.0	Non-Protected	1	1	1	1
2374	7773	Dallas	0	0	0	0.0	0	0.0	0	0.0	0	0.0	0	0.0	0	0.0	0	0.0	Non-Protected	1	1	1	1
1576	10565	Tarrant	0	0	0	0.0	0	0.0	0	0.0	0	0.0	0	0.0	0	0.0	0	0.0	Non-Protected	1	1	1	1
1860	10114	Tarrant	0	0	0	0.0	0	0.0	0	0.0	0	0.0	0	0.0	0	0.0	0	0.0	Non-Protected	1	1	1	1
743	9797	Tarrant	0	0	0	0.0	0	0.0	0	0.0	0	0.0	0	0.0	0	0.0	0	0.0	Non-Protected	1	1	1	1
1861	9906	Tarrant	0	0	0	0.0	0	0.0	0	0.0	0	0.0	0	0.0	0	0.0	0	0.0	Non-Protected	1	1	1	1
720	9983	Tarrant	0	0	0	0.0	0	0.0	0	0.0	0	0.0	0	0.0	0	0.0	0	0.0	Non-Protected	1	1	1	1
1997	9911	Tarrant	0	0	0	0.0	0	0.0	0	0.0	0	0.0	0	0.0	0	0.0	0	0.0	Non-Protected	1	1	1	1
2065	8166	Dallas	0	0	0	0.0	0	0.0	0	0.0	0	0.0	0	0.0	0	0.0	0	0.0	Non-Protected	1	1	1	1
2022	9912	Tarrant	0	0	0	0.0	0	0.0	0	0.0	0	0.0	0	0.0	0	0.0	0	0.0	Non-Protected	1	1	1	1
1830	9903	Tarrant	0	0	0	0.0	0	0.0	0	0.0	0	0.0	0	0.0	0	0.0	0	0.0	Non-Protected	1	1	1	1
2410	40311	Dallas	0	0	0	0.0	0	0.0	0	0.0	0	0.0	0	0.0	0	0.0	0	0.0	Non-Protected	1	1	1	1
2539	40602	Dallas	0	0	0	0.0	0	0.0	0	0.0	0	0.0	0	0.0	0	0.0	0	0.0	Non-Protected	1	1	1	1
351	9926	Tarrant	0	0	0	0.0	0	0.0	0	0.0	0	0.0	0	0.0	0	0.0	0	0.0	Non-Protected	1	1	1	1
1969	9661	Tarrant	0	0	0	0.0	0	0.0	0	0.0	0	0.0	0	0.0	0	0.0	0	0.0	Non-Protected	1	1	1	1
3017	7226	Dallas	0	0	0	0.0	0	0.0	0	0.0	0	0.0	0	0.0	0	0.0	0	0.0	Non-Protected	1	1	1	1
2661	7780	Dallas	0	0	0	0.0	0	0.0	0	0.0	0	0.0	0	0.0	0	0.0	0	0.0	Non-Protected	1	1	1	1
2841	8192	Dallas	0	0	0	0.0	0	0.0	0	0.0	0	0.0	0	0.0	0	0.0	0	0.0	Non-Protected	1	1	1	1
3099	30280	Dallas	0	0	0	0.0	0	0.0	0	0.0	0	0.0	0	0.0	0	0.0	0	0.0	Non-Protected	1	1	1	1
425	10321	Tarrant	0	0	0	0.0	0	0.0	0	0.0	0	0.0	0	0.0	0	0.0	0	0.0	Non-Protected	1	1	1	1
2310	8068	Dallas	0	0	0	0.0	0	0.0	0	0.0	0	0.0	0	0.0	0	0.0	0	0.0	Non-Protected	1	1	1	1
1960	10118	Tarrant	0	0	0	0.0	0	0.0	0	0.0	0	0.0	0	0.0	0	0.0	0	0.0	Non-Protected	1	1	1	1
2409	40003	Dallas	0	0	0	0.0	0	0.0	0	0.0	0	0.0	0	0.0	0	0.0	0	0.0	Non-Protected	1	1	1	1
264	10421	Tarrant	0	0	0	0.0	0	0.0	0	0.0	0	0.0	0	0.0	0	0.0	0	0.0	Non-Protected	1	1	1	1
3443	17014	Ellis	0	0	0	0.0	0	0.0	0	0.0	0	0.0	0	0.0	0	0.0	0	0.0	Non-Protected	2	0	1	1
2752	7219	Dallas	0	0	0	0.0	0	0.0	0	0.0	0	0.0	0	0.0	0	0.0	0	0.0	Non-Protected	1	1	1	1
1698	10568	Tarrant	0	0	0	0.0	0	0.0	0	0.0	0	0.0	0	0.0	0	0.0	0	0.0	Non-Protected	1	1	1	1
679	40731	Tarrant	0	0	0	0.0	0	0.0	0	0.0	0	0.0	0	0.0	0	0.0	0	0.0	Non-Protected	1	1	1	1
2820	6987	Dallas	0	0	0	0.0	0	0.0	0	0.0	0	0.0	0	0.0	0	0.0	0	0.0	Non-Protected	1	1	1	1
2771	30128	Dallas	0	0	0	0.0	0	0.0	0	0.0	0	0.0	0	0.0	0	0.0	0	0.0	Non-Protected	1	1	1	1
3000	30292	Dallas	0	0	0	0.0	0	0.0	0	0.0	0	0.0	0	0.0	0	0.0	0	0.0	Non-Protected	1	1	1	1
2878	6989	Dallas	0	0	0	0.0	0	0.0	0	0.0	0	0.0	0	0.0	0	0.0	0	0.0	Non-Protected	1	1	1	1
2886	8852	Dallas	0	0	0	0.0	0	0.0	0	0.0	0	0.0	0	0.0	0	0.0	0	0.0	Non-Protected	1	1	1	1
2770	6870	Dallas	0	0	0	0.0	0	0.0	0	0.0	0	0.0	0	0.0	0	0.0	0	0.0	Non-Protected	1	1	1	1
879	9483	Tarrant	0	0	0	0.0	0	0.0	0	0.0	0	0.0	0	0.0	0	0.0	0	0.0	Non-Protected	2	0	2	1
1800	2109	Denton	0	0	0	0.0	0	0.0	0	0.0	0	0.0	0	0.0	0	0.0	0	0.0	Non-Protected	2	0	2	1
592	41006	Tarrant	0	0	0	0.0	0	0.0	0	0.0	0	0.0	0	0.0	0	0.0	0	0.0	Non-Protected	2	0	2	1
1219	9578	Tarrant	0	0	0	0.0	0	0.0	0	0.0	0	0.0	0	0.0	0	0.0	0	0.0	Non-Protected	2	1	1	1
1978	30196	Tarrant	0	0	0	0.0	0	0.0	0	0.0	0	0.0	0	0.0	0	0.0	0	0.0	Non-Protected	2	1	1	1
1424	9584	Tarrant	0	0	0	0.0	0	0.0	0	0.0	0	0.0	0	0.0	0	0.0	0	0.0	Non-Protected	2	1	1	1
2757	6655	Dallas	0	0	0	0.0	0	0.0	0	0.0	0	0.0	0	0.0	0	0.0	0	0.0	Non-Protected	1	1	2	1
3988	40696	Dallas	0	0	0	0.0	0	0.0	0	0.0	0	0.0	0	0.0	0	0.0	0	0.0	Non-Protected	2	0	2	1
2768	6656	Dallas	0	0	0	0.0	0	0.0	0	0.0	0	0.0	0	0.0	0	0.0	0	0.0	Non-Protected	1	1	2	1
4109	8136	Dallas	0	0	0	0.0	0	0.0	0	0.0	0	0.0	0	0.0	0	0.0	0	0.0	Non-Protected	2	1	1	1
4466	40539	Dallas	0	0	0	0.0	0	0.0	0	0.0	0	0.0	0	0.0	0	0.0	0	0.0	Non-Protected	2	1	2	1

ID	TSZ	County	Total population	Population in which poverty status is known	Population that is below poverty line	Percentage of population that is below poverty line (%)	Total minority population	Percentage of population that is minority (%)	Black or African American total population	Percent of population that is black or African American (%)	American Indian/ Alaskan Native total population	Percent of population that is American Indian/ Alaskan Native (%)	Asian total population	Percent of population that is Asian (%)	Hawiian/ Pacific Islander total population	Percent of population that is Hawiian/ Pacific Islander (%)	Hispanic total population	Percent of population that is Hispanic (%)	Environmental Justice Status (for Regional Toll Analysis)	Number of cars and trucks in the AM peak-period traveling on the mainlanes in the Build Scenario	Number of cars in the AM peak-period traveling on the managed lanes in the Build Scenario	Number of cars and trucks in the AM peak-period traveling on the mainlanes in the No Build Scenario	Number of cars in the AM peak-period traveling on the HOV express lanes in the No Build Scenario
684	9359	Tarrant	0	0	0	0.0	0	0.0	0	0.0	0	0.0	0	0.0	0	0.0	0	0.0	Non-Protected	2	1	2	1
2429	40008	Denton	0	0	0	0.0	0	0.0	0	0.0	0	0.0	0	0.0	0	0.0	0	0.0	Non-Protected	2	1	2	1
2082	6427	Dallas	0	0	0	0.0	0	0.0	0	0.0	0	0.0	0	0.0	0	0.0	0	0.0	Non-Protected	2	1	2	1
1175	9576	Tarrant	0	0	0	0.0	0	0.0	0	0.0	0	0.0	0	0.0	0	0.0	0	0.0	Non-Protected	2	1	2	1
2038	9155	Tarrant	0	0	0	0.0	0	0.0	0	0.0	0	0.0	0	0.0	0	0.0	0	0.0	Non-Protected	2	1	2	1
881	30120	Tarrant	0	0	0	0.0	0	0.0	0	0.0	0	0.0	0	0.0	0	0.0	0	0.0	Non-Protected	2	1	2	1
1036	9642	Tarrant	0	0	0	0.0	0	0.0	0	0.0	0	0.0	0	0.0	0	0.0	0	0.0	Non-Protected	2	1	2	1
2255	7772	Dallas	0	0	0	0.0	0	0.0	0	0.0	0	0.0	0	0.0	0	0.0	0	0.0	Non-Protected	2	1	2	1
844	9415	Tarrant	0	0	0	0.0	0	0.0	0	0.0	0	0.0	0	0.0	0	0.0	0	0.0	Non-Protected	2	1	2	1
890	41007	Tarrant	0	0	0	0.0	0	0.0	0	0.0	0	0.0	0	0.0	0	0.0	0	0.0	Non-Protected	2	1	2	1
2077	7176	Dallas	0	0	0	0.0	0	0.0	0	0.0	0	0.0	0	0.0	0	0.0	0	0.0	Non-Protected	2	1	2	1
803	2431	Denton	0	0	0	0.0	0	0.0	0	0.0	0	0.0	0	0.0	0	0.0	0	0.0	Non-Protected	2	1	2	1
1816	9148	Tarrant	0	0	0	0.0	0	0.0	0	0.0	0	0.0	0	0.0	0	0.0	0	0.0	Non-Protected	2	1	2	1
1564	40146	Tarrant	0	0	0	0.0	0	0.0	0	0.0	0	0.0	0	0.0	0	0.0	0	0.0	Non-Protected	2	1	2	1
4955	6530	Dallas	0	0	0	0.0	0	0.0	0	0.0	0	0.0	0	0.0	0	0.0	0	0.0	Non-Protected	2	1	2	1
4394	7424	Dallas	0	0	0	0.0	0	0.0	0	0.0	0	0.0	0	0.0	0	0.0	0	0.0	Non-Protected	2	1	2	1
2080	6727	Dallas	0	0	0	0.0	0	0.0	0	0.0	0	0.0	0	0.0	0	0.0	0	0.0	Non-Protected	2	1	2	1
1226	2463	Denton	0	0	0	0.0	0	0.0	0	0.0	0	0.0	0	0.0	0	0.0	0	0.0	Non-Protected	2	1	2	1
1928	9399	Tarrant	0	0	0	0.0	0	0.0	0	0.0	0	0.0	0	0.0	0	0.0	0	0.0	Non-Protected	2	1	2	1
1218	9577	Tarrant	0	0	0	0.0	0	0.0	0	0.0	0	0.0	0	0.0	0	0.0	0	0.0	Non-Protected	2	1	2	1
1821	9395	Tarrant	0	0	0	0.0	0	0.0	0	0.0	0	0.0	0	0.0	0	0.0	0	0.0	Non-Protected	2	1	2	1
2048	9156	Tarrant	0	0	0	0.0	0	0.0	0	0.0	0	0.0	0	0.0	0	0.0	0	0.0	Non-Protected	2	1	2	1
1060	9046	Tarrant	0	0	0	0.0	0	0.0	0	0.0	0	0.0	0	0.0	0	0.0	0	0.0	Non-Protected	2	1	2	1
1807	30298	Denton	0	0	0	0.0	0	0.0	0	0.0	0	0.0	0	0.0	0	0.0	0	0.0	Non-Protected	2	1	2	1
845	9313	Tarrant	0	0	0	0.0	0	0.0	0	0.0	0	0.0	0	0.0	0	0.0	0	0.0	Non-Protected	2	1	2	1
2241	6007	Dallas	0	0	0	0.0	0	0.0	0	0.0	0	0.0	0	0.0	0	0.0	0	0.0	Non-Protected	2	1	2	1
1294	40989	Tarrant	0	0	0	0.0	0	0.0	0	0.0	0	0.0	0	0.0	0	0.0	0	0.0	Non-Protected	2	1	2	1
1972	9153	Tarrant	0	0	0	0.0	0	0.0	0	0.0	0	0.0	0	0.0	0	0.0	0	0.0	Non-Protected	2	1	2	1
1643	9440	Tarrant	0	0	0	0.0	0	0.0	0	0.0	0	0.0	0	0.0	0	0.0	0	0.0	Non-Protected	2	1	2	1
1664	9442	Tarrant	0	0	0	0.0	0	0.0	0	0.0	0	0.0	0	0.0	0	0.0	0	0.0	Non-Protected	2	1	2	1
1897	9152	Tarrant	0	0	0	0.0	0	0.0	0	0.0	0	0.0	0	0.0	0	0.0	0	0.0	Non-Protected	2	1	2	1
2042	9342	Tarrant	0	0	0	0.0	0	0.0	0	0.0	0	0.0	0	0.0	0	0.0	0	0.0	Non-Protected	2	1	2	1
1828	9177	Tarrant	0	0	0	0.0	0	0.0	0	0.0	0	0.0	0	0.0	0	0.0	0	0.0	Non-Protected	2	1	2	1
1910	9242	Tarrant	0	0	0	0.0	0	0.0	0	0.0	0	0.0	0	0.0	0	0.0	0	0.0	Non-Protected	2	1	2	1
2005	9244	Tarrant	0	0	0	0.0	0	0.0	0	0.0	0	0.0	0	0.0	0	0.0	0	0.0	Non-Protected	2	1	2	1
1853	9178	Tarrant	0	0	0	0.0	0	0.0	0	0.0	0	0.0	0	0.0	0	0.0	0	0.0	Non-Protected	2	1	2	1
2078	7062	Dallas	0	0	0	0.0	0	0.0	0	0.0	0	0.0	0	0.0	0	0.0	0	0.0	Non-Protected	2	1	2	1
2524	6747	Dallas	0	0	0	0.0	0	0.0	0	0.0	0	0.0	0	0.0	0	0.0	0	0.0	Non-Protected	2	1	2	1
2228	6639	Dallas	0	0	0	0.0	0	0.0	0	0.0	0	0.0	0	0.0	0	0.0	0	0.0	Non-Protected	2	1	2	1
2599	6864	Dallas	0	0	0	0.0	0	0.0	0	0.0	0	0.0	0	0.0	0	0.0	0	0.0	Non-Protected	2	1	2	1
2136	6947	Dallas	0	0	0	0.0	0	0.0	0	0.0	0	0.0	0	0.0	0	0.0	0	0.0	Non-Protected	2	1	2	1
2043	9063	Tarrant	0	0	0	0.0	0	0.0	0	0.0	0	0.0	0	0.0	0	0.0	0	0.0	Non-Protected	2	1	2	1
1941	40987	Tarrant	0	0	0	0.0	0	0.0	0	0.0	0	0.0	0	0.0	0	0.0	0	0.0	Non-Protected	2	1	2	1
1280	9429	Tarrant	0	0	0	0.0	0	0.0	0	0.0	0	0.0	0	0.0	0	0.0	0	0.0	Non-Protected	2	1	2	1
688	40193	Tarrant	0	0	0	0.0	0	0.0	0	0.0	0	0.0	0	0.0	0	0.0	0	0.0	Non-Protected	2	1	2	1
2603	6983	Dallas	0	0	0	0.0	0	0.0	0	0.0	0	0.0	0	0.0	0	0.0	0	0.0	Non-Protected	2	1	2	1
2007	9203	Tarrant	0	0	0	0.0	0	0.0	0	0.0	0	0.0	0	0.0	0	0.0	0	0.0	Non-Protected	2	1	2	1
2041	41209	Tarrant	0	0	0	0.0	0	0.0	0	0.0	0	0.0	0	0.0	0	0.0	0	0.0	Non-Protected	2	1	2	1
2079	6728	Dallas	0	0	0	0.0	0	0.0	0	0.0	0	0.0	0	0.0	0	0.0	0	0.0	Non-Protected	2	1	2	1
2361	6739	Dallas	0	0	0	0.0	0	0.0	0	0.0	0	0.0	0	0.0	0	0.0	0	0.0	Non-Protected	2	1	2	1
946	9043	Tarrant	0	0	0	0.0	0	0.0	0	0.0	0	0.0	0	0.0	0	0.0	0	0.0	Non-Protected	2	1	2	1
2301	6640	Dallas	0	0	0	0.0	0	0.0	0	0.0	0	0.0	0	0.0	0	0.0	0	0.0	Non-Protected	2	1	2	1
2778	6985	Dallas	0	0	0	0.0	0	0.0	0	0.0	0	0.0	0	0.0	0	0.0	0	0.0	Non-Protected	2	1	2	1
1924	9451	Tarrant	0	0	0	0.0	0	0.0	0	0.0	0	0.0	0	0.0	0	0.0	0	0.0	Non-Protected	2	1	2	1
2780	6986	Dallas	0	0	0	0.0	0	0.0	0	0.0	0	0.0	0	0.0	0	0.0	0	0.0	Non-Protected	2	1	2	1
2531	6862	Dallas	0	0	0	0.0	0	0.0	0	0.0	0	0.0	0	0.0	0	0.0	0	0.0	Non-Protected	2	1	2	1
2391	6645	Dallas	0	0	0	0.0	0	0.0	0	0.0	0	0.0	0	0.0	0	0.0	0	0.0	Non-Protected	2	1	2	1
2703	6868	Dallas	0	0	0	0.0	0	0.0	0	0.0	0	0.0	0	0.0	0	0.0	0	0.0	Non-Protected	2	1	2	1
2834	6988	Dallas	0	0	0	0.0	0	0.0	0	0.0	0	0.0	0	0.0	0	0.0	0	0.0	Non-Protected	2	1	2	1
2702	40346	Dallas	0	0	0	0.0	0	0.0	0	0.0	0	0.0	0	0.0	0	0.0	0	0.0	Non-Protected	2	1	2	1
2131	6638	Dallas	0	0	0	0.0	0	0.0	0	0.0	0	0.0	0	0.0	0	0.0	0	0.0	Non-Protected	3	1	2	1
4353	8244	Dallas	0	0	0	0.0	0	0.0	0	0.0	0	0.0	0	0.0	0	0.0	0	0.0	Non-Protected	3	1	2	1
2608	6753	Dallas	0	0	0	0.0	0	0.0	0	0.0	0	0.0	0	0.0	0	0.0	0	0.0	Non-Protected	3	1	2	1
2437	6741	Dallas	0	0	0	0.0	0	0.0	0	0.0	0	0.0	0	0.0	0	0.0	0	0.0	Non-Protected	3	1	2	1
2612	6865	Dallas	0	0	0	0.0	0	0.0	0	0.0	0	0.0	0	0.0	0	0.0	0	0.0	Non-Protected	3	1	2	1
2508	6977	Dallas	0	0	0	0.0	0	0.0	0	0.0	0	0.0	0	0.0	0	0.0	0	0.0	Non-Protected	3	1	2	1

ID	TSZ	County	Total population	Population in which poverty status is known	Population that is below poverty line	Percentage of population that is below poverty line (%)	Total minority population	Percentage of population that is minority (%)	Black or African American total population	Percent of population that is black or African American (%)	American Indian/ Alaskan Native total population	Percent of population that is American Indian/ Alaskan Native (%)	Asian total population	Percent of population that is Asian (%)	Hawiian/ Pacific Islander total population	Percent of population that is Hawiian/ Pacific Islander (%)	Hispanic total population	Percent of population that is Hispanic (%)	Environmental Justice Status (for Regional Toll Analysis)	Number of cars and trucks in the AM peak-period traveling on the mainlanes in the Build Scenario	Number of cars in the AM peak-period traveling on the managed lanes in the Build Scenario	Number of cars and trucks in the AM peak-period traveling on the mainlanes in the No Build Scenario	Number of cars in the AM peak-period traveling on the HOV express lanes in the No Build Scenario
4541	3154	Collin	0	0	0	0.0	0	0.0	0	0.0	0	0.0	0	0.0	0	0.0	0	0.0	Non-Protected	3	1	3	1
4690	3053	Collin	0	0	0	0.0	0	0.0	0	0.0	0	0.0	0	0.0	0	0.0	0	0.0	Non-Protected	3	1	3	1
2142	6236	Dallas	0	0	0	0.0	0	0.0	0	0.0	0	0.0	0	0.0	0	0.0	0	0.0	Non-Protected	3	1	3	1
4458	7298	Dallas	0	0	0	0.0	0	0.0	0	0.0	0	0.0	0	0.0	0	0.0	0	0.0	Non-Protected	3	1	3	1
1946	9119	Tarrant	0	0	0	0.0	0	0.0	0	0.0	0	0.0	0	0.0	0	0.0	0	0.0	Non-Protected	3	1	3	1
2438	6647	Dallas	0	0	0	0.0	0	0.0	0	0.0	0	0.0	0	0.0	0	0.0	0	0.0	Non-Protected	3	1	3	1
5143	47032	Kaufman	0	0	0	0.0	0	0.0	0	0.0	0	0.0	0	0.0	0	0.0	0	0.0	Non-Protected	3	1	3	1
2328	6541	Dallas	0	0	0	0.0	0	0.0	0	0.0	0	0.0	0	0.0	0	0.0	0	0.0	Non-Protected	3	1	3	1
1934	9180	Tarrant	0	0	0	0.0	0	0.0	0	0.0	0	0.0	0	0.0	0	0.0	0	0.0	Non-Protected	3	1	3	1
1894	9179	Tarrant	0	0	0	0.0	0	0.0	0	0.0	0	0.0	0	0.0	0	0.0	0	0.0	Non-Protected	3	1	3	1
2607	6650	Dallas	0	0	0	0.0	0	0.0	0	0.0	0	0.0	0	0.0	0	0.0	0	0.0	Non-Protected	3	1	3	1
4216	6050	Dallas	0	0	0	0.0	0	0.0	0	0.0	0	0.0	0	0.0	0	0.0	0	0.0	Non-Protected	4	1	3	1
3285	3061	Collin	0	0	0	0.0	0	0.0	0	0.0	0	0.0	0	0.0	0	0.0	0	0.0	Non-Protected	4	1	3	1
1939	9060	Tarrant	0	0	0	0.0	0	0.0	0	0.0	0	0.0	0	0.0	0	0.0	0	0.0	Non-Protected	4	1	3	1
2330	6642	Dallas	0	0	0	0.0	0	0.0	0	0.0	0	0.0	0	0.0	0	0.0	0	0.0	Non-Protected	4	1	3	1
2727	6555	Dallas	0	0	0	0.0	0	0.0	0	0.0	0	0.0	0	0.0	0	0.0	0	0.0	Non-Protected	2	1	5	1
2687	6653	Dallas	0	0	0	0.0	0	0.0	0	0.0	0	0.0	0	0.0	0	0.0	0	0.0	Non-Protected	3	1	4	1
3092	3125	Collin	0	0	0	0.0	0	0.0	0	0.0	0	0.0	0	0.0	0	0.0	0	0.0	Non-Protected	4	1	4	1
3485	3128	Collin	0	0	0	0.0	0	0.0	0	0.0	0	0.0	0	0.0	0	0.0	0	0.0	Non-Protected	4	1	4	1
2118	6234	Dallas	0	0	0	0.0	0	0.0	0	0.0	0	0.0	0	0.0	0	0.0	0	0.0	Non-Protected	4	1	4	1
5185	18043	Kaufman	0	0	0	0.0	0	0.0	0	0.0	0	0.0	0	0.0	0	0.0	0	0.0	Non-Protected	4	1	4	1
2326	6540	Dallas	0	0	0	0.0	0	0.0	0	0.0	0	0.0	0	0.0	0	0.0	0	0.0	Non-Protected	4	1	4	1
2484	6743	Dallas	0	0	0	0.0	0	0.0	0	0.0	0	0.0	0	0.0	0	0.0	0	0.0	Non-Protected	4	1	4	1
3985	40375	Dallas	0	0	0	0.0	0	0.0	0	0.0	0	0.0	0	0.0	0	0.0	0	0.0	Non-Protected	5	0	6	0
3462	6186	Dallas	0	0	0	0.0	0	0.0	0	0.0	0	0.0	0	0.0	0	0.0	0	0.0	Non-Protected	5	1	4	1
871	30115	Tarrant	0	0	0	0.0	0	0.0	0	0.0	0	0.0	0	0.0	0	0.0	0	0.0	Non-Protected	5	1	4	1
1775	9524	Tarrant	0	0	0	0.0	0	0.0	0	0.0	0	0.0	0	0.0	0	0.0	0	0.0	Non-Protected	5	1	4	1
2300	40018	Dallas	0	0	0	0.0	0	0.0	0	0.0	0	0.0	0	0.0	0	0.0	0	0.0	Non-Protected	5	1	4	1
4179	6124	Dallas	0	0	0	0.0	0	0.0	0	0.0	0	0.0	0	0.0	0	0.0	0	0.0	Non-Protected	2	1	8	1
4142	6118	Dallas	0	0	0	0.0	0	0.0	0	0.0	0	0.0	0	0.0	0	0.0	0	0.0	Non-Protected	3	1	7	1
2997	6027	Dallas	0	0	0	0.0	0	0.0	0	0.0	0	0.0	0	0.0	0	0.0	0	0.0	Non-Protected	5	1	5	1
3889	3463	Collin	0	0	0	0.0	0	0.0	0	0.0	0	0.0	0	0.0	0	0.0	0	0.0	Non-Protected	6	0	5	1
1944	9089	Tarrant	0	0	0	0.0	0	0.0	0	0.0	0	0.0	0	0.0	0	0.0	0	0.0	Non-Protected	5	1	5	1
2108	6003	Dallas	0	0	0	0.0	0	0.0	0	0.0	0	0.0	0	0.0	0	0.0	0	0.0	Non-Protected	5	1	5	1
3865	30239	Dallas	0	0	0	0.0	0	0.0	0	0.0	0	0.0	0	0.0	0	0.0	0	0.0	Non-Protected	1	0	12	0
2373	6644	Dallas	0	0	0	0.0	0	0.0	0	0.0	0	0.0	0	0.0	0	0.0	0	0.0	Non-Protected	6	1	5	1
2440	6546	Dallas	0	0	0	0.0	0	0.0	0	0.0	0	0.0	0	0.0	0	0.0	0	0.0	Non-Protected	6	1	5	1
4754	7756	Dallas	0	0	0	0.0	0	0.0	0	0.0	0	0.0	0	0.0	0	0.0	0	0.0	Non-Protected	7	1	5	1
4459	6498	Dallas	0	0	0	0.0	0	0.0	0	0.0	0	0.0	0	0.0	0	0.0	0	0.0	Non-Protected	5	1	8	1
2744	6261	Dallas	0	0	0	0.0	0	0.0	0	0.0	0	0.0	0	0.0	0	0.0	0	0.0	Non-Protected	7	1	6	1
4548	7752	Dallas	0	0	0	0.0	0	0.0	0	0.0	0	0.0	0	0.0	0	0.0	0	0.0	Non-Protected	6	2	6	1
3122	6176	Dallas	0	0	0	0.0	0	0.0	0	0.0	0	0.0	0	0.0	0	0.0	0	0.0	Non-Protected	7	1	6	1
2294	6539	Dallas	0	0	0	0.0	0	0.0	0	0.0	0	0.0	0	0.0	0	0.0	0	0.0	Non-Protected	8	1	6	1
4558	7753	Dallas	0	0	0	0.0	0	0.0	0	0.0	0	0.0	0	0.0	0	0.0	0	0.0	Non-Protected	6	3	7	1
4389	3263	Collin	0	0	0	0.0	0	0.0	0	0.0	0	0.0	0	0.0	0	0.0	0	0.0	Non-Protected	9	1	8	1
4170	6122	Dallas	0	0	0	0.0	0	0.0	0	0.0	0	0.0	0	0.0	0	0.0	0	0.0	Non-Protected	6	1	12	1
3598	3407	Collin	0	0	0	0.0	0	0.0	0	0.0	0	0.0	0	0.0	0	0.0	0	0.0	Non-Protected	10	1	8	1
2084	40061	Dallas	0	0	0	0.0	0	0.0	0	0.0	0	0.0	0	0.0	0	0.0	0	0.0	Non-Protected	10	1	8	1
2453	6547	Dallas	0	0	0	0.0	0	0.0	0	0.0	0	0.0	0	0.0	0	0.0	0	0.0	Non-Protected	10	1	8	1
2087	6150	Dallas	0	0	0	0.0	0	0.0	0	0.0	0	0.0	0	0.0	0	0.0	0	0.0	Non-Protected	10	1	9	1
2501	40239	Dallas	0	0	0	0.0	0	0.0	0	0.0	0	0.0	0	0.0	0	0.0	0	0.0	Non-Protected	10	1	9	1
2577	6550	Dallas	0	0	0	0.0	0	0.0	0	0.0	0	0.0	0	0.0	0	0.0	0	0.0	Non-Protected	11	1	9	1
3886	3188	Collin	0	0	0	0.0	0	0.0	0	0.0	0	0.0	0	0.0	0	0.0	0	0.0	Non-Protected	10	1	10	1
4695	7305	Dallas	0	0	0	0.0	0	0.0	0	0.0	0	0.0	0	0.0	0	0.0	0	0.0	Non-Protected	7	5	9	1
2690	6652	Dallas	0	0	0	0.0	0	0.0	0	0.0	0	0.0	0	0.0	0	0.0	0	0.0	Non-Protected	10	1	9	2
2879	30087	Dallas	0	0	0	0.0	0	0.0	0	0.0	0	0.0	0	0.0	0	0.0	0	0.0	Non-Protected	12	1	10	1
4158	6120	Dallas	0	0	0	0.0	0	0.0	0	0.0	0	0.0	0	0.0	0	0.0	0	0.0	Non-Protected	9	1	14	1
3195	3273	Collin	0	0	0	0.0	0	0.0	0	0.0	0	0.0	0	0.0	0	0.0	0	0.0	Non-Protected	12	1	11	1
4866	40389	Dallas	0	0	0	0.0	0	0.0	0	0.0	0	0.0	0	0.0	0	0.0	0	0.0	Non-Protected	8	5	11	1
2149	6333	Dallas	0	0	0	0.0	0	0.0	0	0.0	0	0.0	0	0.0	0	0.0	0	0.0	Non-Protected	12	1	11	1
4194	6125	Dallas	0	0	0	0.0	0	0.0	0	0.0	0	0.0	0	0.0	0	0.0	0	0.0	Non-Protected	2	1	22	1
4415	30052	Dallas	0	0	0	0.0	0	0.0	0	0.0	0	0.0	0	0.0	0	0.0	0	0.0	Non-Protected	16	1	8	1
2659	6255	Dallas	0	0	0	0.0	0	0.0	0	0.0	0	0.0	0	0.0	0	0.0	0	0.0	Non-Protected	13	1	11	1
2822	6168	Dallas	0	0	0	0.0	0	0.0	0	0.0	0	0.0	0	0.0	0	0.0	0	0.0	Non-Protected	13	1	12	1
2504	6014	Dallas	0	0	0	0.0	0	0.0	0	0.0	0	0.0	0	0.0	0	0.0	0	0.0	Non-Protected	13	1	12	1
2143	6235	Dallas	0	0	0	0.0	0	0.0	0	0.0	0	0.0	0	0.0	0	0.0	0	0.0	Non-Protected	13	1	12	1

ID	TSZ	County	Total population	Population in which poverty status is known	Population that is below poverty line	Percentage of population that is below poverty line (%)	Total minority population	Percentage of population that is minority (%)	Black or African American total population	Percent of population that is black or African American (%)	American Indian/ Alaskan Native total population	Percent of population that is American Indian/ Alaskan Native (%)	Asian total population	Percent of population that is Asian (%)	Hawiian/ Pacific Islander total population	Percent of population that is Hawiian/ Pacific Islander (%)	Hispanic total population	Percent of population that is Hispanic (%)	Environmental Justice Status (for Regional Toll Analysis)	Number of cars and trucks in the AM peak-period traveling on the mainlanes in the Build Scenario	Number of cars in the AM peak-period traveling on the managed lanes in the Build Scenario	Number of cars and trucks in the AM peak-period traveling on the mainlanes in the No Build Scenario	Number of cars in the AM peak-period traveling on the HOV express lanes in the No Build Scenario
2578	30175	Dallas	0	0	0	0.0	0	0.0	0	0.0	0	0.0	0	0.0	0	0.0	0	0.0	Non-Protected	14	1	12	1
2558	30176	Dallas	0	0	0	0.0	0	0.0	0	0.0	0	0.0	0	0.0	0	0.0	0	0.0	Non-Protected	14	1	12	1
4041	3418	Collin	0	0	0	0.0	0	0.0	0	0.0	0	0.0	0	0.0	0	0.0	0	0.0	Non-Protected	14	1	13	1
4113	30019	Collin	0	0	0	0.0	0	0.0	0	0.0	0	0.0	0	0.0	0	0.0	0	0.0	Non-Protected	16	1	12	1
2576	6250	Dallas	0	0	0	0.0	0	0.0	0	0.0	0	0.0	0	0.0	0	0.0	0	0.0	Non-Protected	14	1	13	2
4516	6710	Dallas	0	0	0	0.0	0	0.0	0	0.0	0	0.0	0	0.0	0	0.0	0	0.0	Non-Protected	15	1	16	1
4489	7426	Dallas	0	0	0	0.0	0	0.0	0	0.0	0	0.0	0	0.0	0	0.0	0	0.0	Non-Protected	15	5	13	1
4207	6126	Dallas	0	0	0	0.0	0	0.0	0	0.0	0	0.0	0	0.0	0	0.0	0	0.0	Non-Protected	24	1	10	1
2276	6431	Dallas	0	0	0	0.0	0	0.0	0	0.0	0	0.0	0	0.0	0	0.0	0	0.0	Non-Protected	17	1	16	2
2613	6441	Dallas	0	0	0	0.0	0	0.0	0	0.0	0	0.0	0	0.0	0	0.0	0	0.0	Non-Protected	18	2	16	2
3162	6177	Dallas	0	0	0	0.0	0	0.0	0	0.0	0	0.0	0	0.0	0	0.0	0	0.0	Non-Protected	20	1	17	1
4362	6495	Dallas	0	0	0	0.0	0	0.0	0	0.0	0	0.0	0	0.0	0	0.0	0	0.0	Non-Protected	21	1	18	1
4306	6492	Dallas	0	0	0	0.0	0	0.0	0	0.0	0	0.0	0	0.0	0	0.0	0	0.0	Non-Protected	21	1	18	1
3194	30267	Dallas	0	0	0	0.0	0	0.0	0	0.0	0	0.0	0	0.0	0	0.0	0	0.0	Non-Protected	21	1	18	1
4035	6295	Dallas	0	0	0	0.0	0	0.0	0	0.0	0	0.0	0	0.0	0	0.0	0	0.0	Non-Protected	24	1	19	1
3046	30078	Dallas	0	0	0	0.0	0	0.0	0	0.0	0	0.0	0	0.0	0	0.0	0	0.0	Non-Protected	23	1	20	2
3978	6293	Dallas	0	0	0	0.0	0	0.0	0	0.0	0	0.0	0	0.0	0	0.0	0	0.0	Non-Protected	24	2	20	1
3185	6273	Dallas	0	0	0	0.0	0	0.0	0	0.0	0	0.0	0	0.0	0	0.0	0	0.0	Non-Protected	25	2	22	2
2011	9181	Tarrant	0	0	0	0.0	0	0.0	0	0.0	0	0.0	0	0.0	0	0.0	0	0.0	Non-Protected	24	3	21	3
2050	9204	Tarrant	0	0	0	0.0	0	0.0	0	0.0	0	0.0	0	0.0	0	0.0	0	0.0	Non-Protected	24	3	21	4
2708	40347	Dallas	0	0	0	0.0	0	0.0	0	0.0	0	0.0	0	0.0	0	0.0	0	0.0	Non-Protected	26	2	23	2
3118	30076	Dallas	0	0	0	0.0	0	0.0	0	0.0	0	0.0	0	0.0	0	0.0	0	0.0	Non-Protected	27	2	24	2
2560	6249	Dallas	0	0	0	0.0	0	0.0	0	0.0	0	0.0	0	0.0	0	0.0	0	0.0	Non-Protected	28	3	24	3
4210	3485	Collin	0	0	0	0.0	0	0.0	0	0.0	0	0.0	0	0.0	0	0.0	0	0.0	Non-Protected	20	3	35	1
3084	3247	Collin	0	0	0	0.0	0	0.0	0	0.0	0	0.0	0	0.0	0	0.0	0	0.0	Non-Protected	29	1	27	2
2562	6439	Dallas	0	0	0	0.0	0	0.0	0	0.0	0	0.0	0	0.0	0	0.0	0	0.0	Non-Protected	30	3	27	3
4304	6705	Dallas	0	0	0	0.0	0	0.0	0	0.0	0	0.0	0	0.0	0	0.0	0	0.0	Non-Protected	34	1	28	1
2647	6253	Dallas	0	0	0	0.0	0	0.0	0	0.0	0	0.0	0	0.0	0	0.0	0	0.0	Non-Protected	31	3	27	3
2051	9205	Tarrant	0	0	0	0.0	0	0.0	0	0.0	0	0.0	0	0.0	0	0.0	0	0.0	Non-Protected	29	4	26	5
3184	30073	Dallas	0	0	0	0.0	0	0.0	0	0.0	0	0.0	0	0.0	0	0.0	0	0.0	Non-Protected	33	2	28	2
2596	6251	Dallas	0	0	0	0.0	0	0.0	0	0.0	0	0.0	0	0.0	0	0.0	0	0.0	Non-Protected	32	3	28	3
4302	6602	Dallas	0	0	0	0.0	0	0.0	0	0.0	0	0.0	0	0.0	0	0.0	0	0.0	Non-Protected	33	2	31	1
2623	6340	Dallas	0	0	0	0.0	0	0.0	0	0.0	0	0.0	0	0.0	0	0.0	0	0.0	Non-Protected	33	3	28	3
4413	30051	Dallas	0	0	0	0.0	0	0.0	0	0.0	0	0.0	0	0.0	0	0.0	0	0.0	Non-Protected	35	2	33	1
3765	3410	Collin	0	0	0	0.0	0	0.0	0	0.0	0	0.0	0	0.0	0	0.0	0	0.0	Non-Protected	39	1	32	2
3119	6272	Dallas	0	0	0	0.0	0	0.0	0	0.0	0	0.0	0	0.0	0	0.0	0	0.0	Non-Protected	39	2	33	3
4351	6604	Dallas	0	0	0	0.0	0	0.0	0	0.0	0	0.0	0	0.0	0	0.0	0	0.0	Non-Protected	39	2	36	2
4411	6605	Dallas	0	0	0	0.0	0	0.0	0	0.0	0	0.0	0	0.0	0	0.0	0	0.0	Non-Protected	40	2	38	2
3117	30075	Dallas	0	0	0	0.0	0	0.0	0	0.0	0	0.0	0	0.0	0	0.0	0	0.0	Non-Protected	41	3	35	3
4410	6708	Dallas	0	0	0	0.0	0	0.0	0	0.0	0	0.0	0	0.0	0	0.0	0	0.0	Non-Protected	38	2	44	1
3115	30001	Collin	0	0	0	0.0	0	0.0	0	0.0	0	0.0	0	0.0	0	0.0	0	0.0	Non-Protected	45	4	38	5
4457	6816	Dallas	0	0	0	0.0	0	0.0	0	0.0	0	0.0	0	0.0	0	0.0	0	0.0	Non-Protected	29	16	46	2
4461	6606	Dallas	0	0	0	0.0	0	0.0	0	0.0	0	0.0	0	0.0	0	0.0	0	0.0	Non-Protected	46	2	43	2
3212	6180	Dallas	0	0	0	0.0	0	0.0	0	0.0	0	0.0	0	0.0	0	0.0	0	0.0	Non-Protected	51	3	43	4
4239	6601	Dallas	0	0	0	0.0	0	0.0	0	0.0	0	0.0	0	0.0	0	0.0	0	0.0	Non-Protected	52	2	50	2
2049	9245	Tarrant	0	0	0	0.0	0	0.0	0	0.0	0	0.0	0	0.0	0	0.0	0	0.0	Non-Protected	54	7	48	8
3223	30268	Dallas	0	0	0	0.0	0	0.0	0	0.0	0	0.0	0	0.0	0	0.0	0	0.0	Non-Protected	59	5	52	5
3120	6175	Dallas	0	0	0	0.0	0	0.0	0	0.0	0	0.0	0	0.0	0	0.0	0	0.0	Non-Protected	60	4	53	5
2283	40236	Dallas	0	0	0	0.0	0	0.0	0	0.0	0	0.0	0	0.0	0	0.0	0	0.0	Non-Protected	72	5	64	6
4229	6600	Dallas	0	0	0	0.0	0	0.0	0	0.0	0	0.0	0	0.0	0	0.0	0	0.0	Non-Protected	76	3	73	3
4045	6483	Dallas	0	0	0	0.0	0	0.0	0	0.0	0	0.0	0	0.0	0	0.0	0	0.0	Non-Protected	71	0	115	0
4030	30061	Dallas	0	0	0	0.0	0	0.0	0	0.0	0	0.0	0	0.0	0	0.0	0	0.0	Non-Protected	51	83	83	9
3746	6379	Dallas	0	0	0	0.0	0	0.0	0	0.0	0	0.0	0	0.0	0	0.0	0	0.0	Non-Protected	130	1	98	8
3344	6368	Dallas	0	0	0	0.0	0	0.0	0	0.0	0	0.0	0	0.0	0	0.0	0	0.0	Non-Protected	322	24	271	24
3911	6288	Dallas	0	0	0	0.0	0	0.0	0	0.0	0	0.0	0	0.0	0	0.0	0	0.0	Non-Protected	173	277	274	30
118	48029	Parker	1	1	0	0.0	0	0.0	0	0.0	0	0.0	0	0.0	0	0.0	0	0.0	Non-Protected	0	0	0	0
4256	6127	Dallas	1	1	0	0.0	0	0.0	0	0.0	0	0.0	0	0.0	0	0.0	0	0.0	Non-Protected	0	0	0	0
561	40811	Tarrant	1	1	0	0.0	0	0.0	0	0.0	0	0.0	0	0.0	0	0.0	0	0.0	Non-Protected	0	0	0	0
3359	42032	Ellis	1	1	0	0.0	0	0.0	0	0.0	0	0.0	0	0.0	0	0.0	0	0.0	Non-Protected	0	0	0	0
716	40770	Tarrant	1	0	0	0.0	0	0.0	0	0.0	0	0.0	0	0.0	0	0.0	0	0.0	Non-Protected	0	0	0	0
807	10040	Tarrant	1	0	0	0.0	0	0.0	0	0.0	0	0.0	0	0.0	0	0.0	0	0.0	Non-Protected	0	0	0	0
1707	9727	Tarrant	1	1	0	0.0	0	0.0	0	0.0	0	0.0	0	0.0	0	0.0	0	0.0	Non-Protected	1	1	1	1
2493	8283	Dallas	1	0	0	0.0	0	0.0	0	0.0	0	0.0	0	0.0	0	0.0	0	0.0	Non-Protected	1	1	1	1
1254	40985	Tarrant	1	1	0	0.0	0	0.0	0	0.0	0	0.0	0	0.0	0	0.0	0	0.0	Non-Protected	2	1	2	1
1408	2124	Denton	1	1	0	0.0	0	0.0	0	0.0	0	0.0	0	0.0	0	0.0	0	0.0	Non-Protected	2	1	2	1
1298	2339	Denton	1	1	0	0.0	0	0.0	0	0.0	0	0.0	0	0.0	0	0.0	0	0.0	Non-Protected	2	1	2	1

ID	TSZ	County	Total population	Population in which poverty status is known	Population that is below poverty line	Percentage of population that is below poverty line (%)	Total minority population	Percentage of population that is minority (%)	Black or African American total population	Percent of population that is black or African American (%)	American Indian/ Alaskan Native total population	Percent of population that is American Indian/ Alaskan Native (%)	Asian total population	Percent of population that is Asian (%)	Hawiian/ Pacific Islander total population	Percent of population that is Hawiian/ Pacific Islander (%)	Hispanic total population	Percent of population that is Hispanic (%)	Environmental Justice Status (for Regional Toll Analysis)	Number of cars and trucks in the AM peak-period traveling on the mainlanes in the Build Scenario	Number of cars in the AM peak-period traveling on the managed lanes in the Build Scenario	Number of cars and trucks in the AM peak-period traveling on the mainlanes in the No Build Scenario	Number of cars in the AM peak-period traveling on the HOV express lanes in the No Build Scenario
1768	9176	Tarrant	1	1	0	0.0	0	0.0	0	0.0	0	0.0	0	0.0	0	0.0	0	0.0	Non-Protected	2	1	2	1
1316	2123	Denton	1	1	0	0.0	0	0.0	0	0.0	0	0.0	0	0.0	0	0.0	0	0.0	Non-Protected	4	1	4	1
3112	6174	Dallas	1	1	0	0.0	0	0.0	0	0.0	0	0.0	0	0.0	0	0.0	0	0.0	Non-Protected	20	1	17	2
4172	6049	Dallas	1	1	0	0.0	0	0.0	0	0.0	0	0.0	0	0.0	0	0.0	0	0.0	Non-Protected	19	3	35	1
1080	16122	Johnson	2	2	0	0.0	0	0.0	0	0.0	0	0.0	0	0.0	0	0.0	0	0.0	Non-Protected	0	0	0	0
3297	41205	Dallas	2	2	0	0.0	1	50.0	0	0.0	0	0.0	0	0.0	0	0.0	0	0.0	Non-Protected	0	0	0	0
3309	7347	Dallas	2	2	0	0.0	0	0.0	0	0.0	0	0.0	0	0.0	0	0.0	0	0.0	Non-Protected	0	0	0	0
3395	40454	Dallas	2	2	1	50.0	1	50.0	1	50.0	0	0.0	0	0.0	0	0.0	0	0.0	Non-Protected	0	0	0	0
3644	40495	Dallas	2	2	0	0.0	1	50.0	0	0.0	0	0.0	0	0.0	0	0.0	0	0.0	Non-Protected	0	0	0	0
4618	40370	Dallas	2	2	0	0.0	1	50.0	0	0.0	0	0.0	1	50.0	0	0.0	0	0.0	Non-Protected	0	0	0	0
3682	7695	Dallas	2	2	1	50.0	1	50.0	1	50.0	0	0.0	0	0.0	0	0.0	0	0.0	Non-Protected	0	0	0	0
1776	9523	Tarrant	2	2	0	0.0	1	50.0	1	50.0	0	0.0	0	0.0	0	0.0	0	0.0	Non-Protected	0	0	0	0
3803	8775	Dallas	2	2	0	0.0	1	50.0	1	50.0	0	0.0	0	0.0	0	0.0	0	0.0	Non-Protected	0	0	0	0
1582	10627	Tarrant	2	2	0	0.0	0	0.0	0	0.0	0	0.0	0	0.0	0	0.0	0	0.0	Non-Protected	0	0	0	0
755	9804	Tarrant	2	1	0	0.0	1	50.0	0	0.0	0	0.0	0	0.0	0	0.0	0	0.0	Non-Protected	0	0	0	0
693	9963	Tarrant	2	1	0	0.0	1	50.0	0	0.0	0	0.0	0	0.0	0	0.0	0	0.0	Non-Protected	0	0	0	0
2553	8180	Dallas	2	2	0	0.0	1	50.0	1	50.0	0	0.0	0	0.0	0	0.0	0	0.0	Non-Protected	1	1	1	1
4042	40700	Dallas	2	1	0	0.0	1	50.0	1	50.0	0	0.0	0	0.0	0	0.0	1	50.0	Non-Protected	2	0	2	1
4257	3343	Collin	2	2	1	50.0	1	50.0	0	0.0	0	0.0	0	0.0	0	0.0	1	50.0	Non-Protected	6	1	6	1
2930	30088	Dallas	2	2	0	0.0	1	50.0	0	0.0	0	0.0	0	0.0	0	0.0	0	0.0	Non-Protected	7	1	6	1
2464	2450	Denton	2	2	0	0.0	0	0.0	0	0.0	0	0.0	0	0.0	0	0.0	0	0.0	Non-Protected	8	1	7	1
3977	6387	Dallas	2	2	1	50.0	1	50.0	1	50.0	0	0.0	0	0.0	0	0.0	1	50.0	Non-Protected	12	1	10	1
2152	6237	Dallas	2	2	0	0.0	1	50.0	0	0.0	0	0.0	1	50.0	0	0.0	0	0.0	Non-Protected	16	1	13	2
2428	6433	Dallas	2	2	0	0.0	1	50.0	0	0.0	0	0.0	1	50.0	0	0.0	0	0.0	Non-Protected	17	1	16	1
3079	6096	Dallas	2	2	0	0.0	1	50.0	1	50.0	0	0.0	0	0.0	0	0.0	0	0.0	Non-Protected	33	2	29	3
4956	8162	Dallas	2	2	1	50.0	1	50.0	0	0.0	0	0.0	0	0.0	0	0.0	1	50.0	Non-Protected	67	22	63	16
129	12042	Parker	3	3	0	0.0	0	0.0	0	0.0	0	0.0	0	0.0	0	0.0	0	0.0	Non-Protected	0	0	0	0
3522	7584	Dallas	3	3	0	0.0	1	33.3	0	0.0	0	0.0	0	0.0	0	0.0	0	0.0	Non-Protected	0	0	0	0
3577	7629	Dallas	3	3	0	0.0	1	33.3	1	33.3	0	0.0	0	0.0	0	0.0	0	0.0	Non-Protected	0	0	0	0
4130	7141	Dallas	3	3	0	0.0	1	33.3	0	0.0	0	0.0	0	0.0	0	0.0	1	33.3	Non-Protected	0	0	0	0
1284	10248	Tarrant	3	3	0	0.0	1	33.3	1	33.3	0	0.0	1	33.3	0	0.0	0	0.0	Non-Protected	0	0	0	0
4243	30022	Collin	3	3	0	0.0	1	33.3	0	0.0	0	0.0	1	33.3	0	0.0	0	0.0	Non-Protected	3	0	0	0
359	9467	Tarrant	3	3	0	0.0	1	33.3	0	0.0	0	0.0	0	0.0	0	0.0	1	33.3	Non-Protected	2	0	2	1
4445	3045	Collin	3	3	0	0.0	0	0.0	0	0.0	0	0.0	0	0.0	0	0.0	0	0.0	Non-Protected	2	1	2	1
3808	3411	Collin	3	3	0	0.0	0	0.0	0	0.0	0	0.0	0	0.0	0	0.0	0	0.0	Non-Protected	6	1	6	1
2764	6166	Dallas	3	3	0	0.0	1	33.3	0	0.0	0	0.0	0	0.0	0	0.0	0	0.0	Non-Protected	10	1	9	1
2089	6074	Dallas	3	3	1	33.3	1	33.3	0	0.0	0	0.0	0	0.0	0	0.0	1	33.3	Non-Protected	12	1	10	1
3398	40448	Dallas	4	4	1	25.0	2	50.0	1	25.0	1	25.0	0	0.0	0	0.0	1	25.0	Non-Protected	0	0	0	0
3740	7389	Dallas	4	4	1	25.0	1	25.0	0	0.0	0	0.0	0	0.0	0	0.0	1	25.0	Non-Protected	0	0	0	0
343	9749	Tarrant	4	4	0	0.0	2	50.0	1	25.0	0	0.0	0	0.0	0	0.0	1	25.0	Non-Protected	0	0	0	0
1365	9886	Tarrant	4	4	1	25.0	2	50.0	1	25.0	0	0.0	0	0.0	0	0.0	0	0.0	Non-Protected	0	0	0	0
629	40826	Tarrant	4	4	0	0.0	1	25.0	0	0.0	0	0.0	0	0.0	0	0.0	1	25.0	Non-Protected	0	0	0	0
799	40793	Tarrant	4	2	0	0.0	2	50.0	1	25.0	0	0.0	0	0.0	0	0.0	1	25.0	Non-Protected	1	0	1	1
445	16100	Johnson	4	3	1	33.3	1	25.0	0	0.0	0	0.0	0	0.0	0	0.0	1	25.0	Non-Protected	1	1	1	1
1192	40005	Denton	4	4	0	0.0	1	25.0	0	0.0	0	0.0	0	0.0	0	0.0	0	0.0	Non-Protected	2	0	2	1
3900	6687	Dallas	4	4	1	25.0	1	25.0	1	25.0	0	0.0	0	0.0	0	0.0	1	25.0	Non-Protected	0	0	10	0
2675	6341	Dallas	4	4	0	0.0	2	50.0	0	0.0	0	0.0	0	0.0	0	0.0	1	25.0	Non-Protected	13	1	11	1
4212	3422	Collin	4	4	0	0.0	1	25.0	0	0.0	0	0.0	0	0.0	0	0.0	0	0.0	Non-Protected	44	2	37	1
117	12040	Parker	5	5	1	20.0	1	20.0	0	0.0	0	0.0	0	0.0	0	0.0	1	20.0	Non-Protected	0	0	0	0
3346	30140	Dallas	5	5	0	0.0	1	20.0	0	0.0	0	0.0	1	20.0	0	0.0	0	0.0	Non-Protected	0	0	0	0
3653	7684	Dallas	5	5	1	20.0	2	40.0	0	0.0	0	0.0	1	20.0	0	0.0	1	20.0	Non-Protected	0	0	0	0
5071	3076	Collin	5	5	0	0.0	1	20.0	0	0.0	1	20.0	0	0.0	0	0.0	1	20.0	Non-Protected	0	0	0	0
201	40173	Tarrant	5	5	1	20.0	1	20.0	0	0.0	0	0.0	0	0.0	0	0.0	0	0.0	Non-Protected	1	1	1	1
4156	6121	Dallas	5	5	1	20.0	1	20.0	1	20.0	0	0.0	0	0.0	0	0.0	0	0.0	Non-Protected	3	1	6	1
2146	6429	Dallas	5	5	0	0.0	2	40.0	0	0.0	0	0.0	1	20.0	0	0.0	1	20.0	Non-Protected	10	1	8	2
3661	40313	Dallas	6	6	1	16.7	3	50.0	2	33.3	0	0.0	1	16.7	0	0.0	1	16.7	Non-Protected	0	0	0	0
835	10862	Tarrant	6	6	1	16.7	1	16.7	0	0.0	0	0.0	0	0.0	0	0.0	1	16.7	Non-Protected	0	0	0	0
656	9015	Tarrant	6	6	0	0.0	1	16.7	0	0.0	0	0.0	0	0.0	0	0.0	0	0.0	Non-Protected	2	1	2	1
2477	6013	Dallas	6	6	1	16.7	1	16.7	0	0.0	0	0.0	0	0.0	0	0.0	1	16.7	Non-Protected	2	1	2	1
2941	42014	Ellis	7	7	0	0.0	2	28.6	1	14.3	0	0.0	0	0.0	0	0.0	1	14.3	Non-Protected	0	0	0	0
4875	3105	Collin	7	7	0	0.0	1	14.3	0	0.0	0	0.0	0	0.0	0	0.0	1	14.3	Non-Protected	2	1	2	1
4871	3143	Collin	7	6	1	16.7	3	42.9	0	0.0	0	0.0	0	0.0	0	0.0	3	42.9	Non-Protected	2	1	2	1
1443	2160	Denton	7	7	3	42.9	3	42.9	2	28.6	0	0.0	0	0.0	0	0.0	1	14.3	Non-Protected	2	1	2	1
2561	6156	Dallas	7	7	1	14.3	1	14.3	0	0.0	0	0.0	0	0.0	0	0.0	1	14.3	Non-Protected	28	2	24	3
3591	7637	Dallas	8	8	0	0.0	2	25.0	0	0.0	0	0.0	1	12.5	0	0.0	1	12.5	Non-Protected	0	0	0	0
3929	17291	Ellis	8	8	0	0.0	2	25.0	1	12.5	0	0.0	0	0.0	0	0.0	1	12.5	Non-Protected	0	0	0	0

ID	TSZ	County	Total population	Population in which poverty status is known	Population that is below poverty line	Percentage of population that is below poverty line (%)	Total minority population	Percentage of population that is minority (%)	Black or African American total population	Percent of population that is black or African American (%)	American Indian/ Alaskan Native total population	Percent of population that is American Indian/ Alaskan Native (%)	Asian total population	Percent of population that is Asian (%)	Hawiian/ Pacific Islander total population	Percent of population that is Hawiian/ Pacific Islander (%)	Hispanic total population	Percent of population that is Hispanic (%)	Environmental Justice Status (for Regional Toll Analysis)	Number of cars and trucks in the AM peak-period traveling on the mainlanes in the Build Scenario	Number of cars in the AM peak-period traveling on the managed lanes in the Build Scenario	Number of cars and trucks in the AM peak-period traveling on the mainlanes in the No Build Scenario	Number of cars in the AM peak-period traveling on the HOV express lanes in the No Build Scenario
3277	42031	Ellis	8	8	0	0.0	2	25.0	1	12.5	0	0.0	0	0.0	0	0.0	1	12.5	Non-Protected	0	0	0	0
815	30293	Tarrant	8	4	0	0.0	4	50.0	2	25.0	0	0.0	0	0.0	0	0.0	1	12.5	Non-Protected	1	0	1	1
681	9358	Tarrant	8	8	0	0.0	4	50.0	1	12.5	0	0.0	0	0.0	0	0.0	2	25.0	Non-Protected	2	0	2	1
2705	2314	Denton	8	8	0	0.0	3	37.5	1	12.5	0	0.0	2	25.0	0	0.0	1	12.5	Non-Protected	4	1	4	1
150	16001	Johnson	9	9	0	0.0	2	22.2	0	0.0	0	0.0	0	0.0	0	0.0	2	22.2	Non-Protected	0	0	0	0
3440	7358	Dallas	9	9	1	11.1	2	22.2	1	11.1	0	0.0	0	0.0	0	0.0	1	11.1	Non-Protected	0	0	0	0
3530	40445	Dallas	9	9	0	0.0	3	33.3	0	0.0	0	0.0	1	11.1	0	0.0	1	11.1	Non-Protected	0	0	0	0
523	41004	Tarrant	9	9	0	0.0	2	22.2	1	11.1	0	0.0	0	0.0	0	0.0	2	22.2	Non-Protected	2	0	1	0
1416	9051	Tarrant	9	9	0	0.0	1	11.1	0	0.0	0	0.0	1	11.1	0	0.0	1	11.1	Non-Protected	2	1	2	1
5099	5034	Rockwall	9	8	1	12.5	1	11.1	0	0.0	0	0.0	0	0.0	0	0.0	1	11.1	Non-Protected	13	7	9	2
3553	40289	Dallas	10	10	0	0.0	3	30.0	0	0.0	0	0.0	1	10.0	0	0.0	1	10.0	Non-Protected	0	0	0	0
4881	40217	Dallas	10	10	0	0.0	3	30.0	1	10.0	0	0.0	0	0.0	0	0.0	2	20.0	Non-Protected	0	0	0	0
2935	42039	Ellis	10	10	0	0.0	3	30.0	1	10.0	0	0.0	0	0.0	0	0.0	1	10.0	Non-Protected	0	0	0	0
661	9768	Tarrant	10	8	0	0.0	1	10.0	1	10.0	0	0.0	0	0.0	0	0.0	1	10.0	Non-Protected	1	1	1	1
2003	9090	Tarrant	10	10	1	10.0	3	30.0	1	10.0	0	0.0	1	10.0	0	0.0	2	20.0	Non-Protected	3	1	3	1
3867	6478	Dallas	10	9	1	11.1	5	50.0	4	40.0	0	0.0	0	0.0	0	0.0	1	10.0	Non-Protected	19	0	34	2
87	49035	Wise	11	11	3	27.3	3	27.3	0	0.0	0	0.0	0	0.0	0	0.0	3	27.3	Non-Protected	0	0	0	0
2571	42011	Ellis	11	11	0	0.0	3	27.3	1	9.1	0	0.0	1	9.1	0	0.0	1	9.1	Non-Protected	0	0	0	0
3338	42035	Ellis	11	11	0	0.0	3	27.3	1	9.1	0	0.0	1	9.1	0	0.0	1	9.1	Non-Protected	0	0	0	0
560	9948	Tarrant	11	11	1	9.1	2	18.2	0	0.0	0	0.0	0	0.0	0	0.0	1	9.1	Non-Protected	0	0	0	0
3862	6382	Dallas	11	11	2	18.2	4	36.4	1	9.1	0	0.0	1	9.1	0	0.0	2	18.2	Non-Protected	89	1	68	5
3623	7376	Dallas	12	12	1	8.3	4	33.3	2	16.7	0	0.0	1	8.3	0	0.0	2	16.7	Non-Protected	0	0	0	0
4948	40218	Dallas	12	12	0	0.0	4	33.3	1	8.3	0	0.0	1	8.3	0	0.0	1	8.3	Non-Protected	0	0	0	0
3525	7587	Dallas	12	12	1	8.3	4	33.3	1	8.3	1	8.3	1	8.3	0	0.0	1	8.3	Non-Protected	0	0	0	0
3727	7838	Dallas	12	12	4	33.3	6	50.0	3	25.0	0	0.0	1	8.3	0	0.0	2	16.7	Non-Protected	0	0	0	0
986	41191	Tarrant	12	12	1	8.3	6	50.0	0	0.0	0	0.0	1	8.3	0	0.0	4	33.3	Non-Protected	1	1	1	1
441	41005	Tarrant	12	12	1	8.3	4	33.3	1	8.3	0	0.0	0	0.0	0	0.0	2	16.7	Non-Protected	2	1	2	1
1432	10252	Tarrant	13	13	0	0.0	1	7.7	0	0.0	0	0.0	0	0.0	0	0.0	1	7.7	Non-Protected	0	0	0	0
1886	17025	Ellis	13	13	0	0.0	2	15.4	0	0.0	0	0.0	0	0.0	0	0.0	2	15.4	Non-Protected	0	0	0	0
847	9041	Tarrant	13	13	0	0.0	2	15.4	0	0.0	0	0.0	0	0.0	0	0.0	1	7.7	Non-Protected	2	0	2	0
884	16033	Johnson	13	13	0	0.0	3	23.1	2	15.4	0	0.0	0	0.0	0	0.0	1	7.7	Non-Protected	1	1	1	1
1229	2122	Denton	13	13	6	46.2	5	38.5	3	23.1	0	0.0	0	0.0	0	0.0	2	15.4	Non-Protected	2	1	2	1
4997	40405	Dallas	13	13	0	0.0	4	30.8	0	0.0	0	0.0	3	23.1	0	0.0	1	7.7	Non-Protected	6	2	6	1
3427	3223	Collin	13	13	1	7.7	4	30.8	0	0.0	0	0.0	2	15.4	0	0.0	1	7.7	Non-Protected	29	1	27	2
3814	7714	Dallas	14	14	3	21.4	5	35.7	1	7.1	1	7.1	2	14.3	0	0.0	2	14.3	Non-Protected	0	0	0	0
3218	42033	Ellis	14	14	0	0.0	4	28.6	2	14.3	0	0.0	1	7.1	0	0.0	1	7.1	Non-Protected	0	0	0	0
565	9949	Tarrant	14	14	1	7.1	1	7.1	0	0.0	0	0.0	0	0.0	0	0.0	1	7.1	Non-Protected	1	0	1	1
1331	9196	Tarrant	14	14	0	0.0	4	28.6	0	0.0	0	0.0	2	14.3	0	0.0	1	7.1	Non-Protected	2	1	2	1
3762	7391	Dallas	15	15	4	26.7	5	33.3	1	6.7	1	6.7	2	13.3	0	0.0	2	13.3	Non-Protected	0	0	0	0
1240	2464	Denton	15	15	0	0.0	1	6.7	0	0.0	0	0.0	0	0.0	0	0.0	1	6.7	Non-Protected	2	1	2	1
5128	18032	Kaufman	15	15	2	13.3	3	20.0	1	6.7	0	0.0	0	0.0	0	0.0	2	13.3	Non-Protected	21	7	20	4
4957	40399	Dallas	16	16	0	0.0	6	37.5	0	0.0	0	0.0	0	0.0	0	0.0	6	37.5	Non-Protected	2	2	2	2
191	46013	Johnson	17	17	3	17.6	4	23.5	0	0.0	0	0.0	0	0.0	0	0.0	4	23.5	Non-Protected	0	0	0	0
3402	7505	Dallas	17	17	1	5.9	6	35.3	1	5.9	2	11.8	2	11.8	0	0.0	2	11.8	Non-Protected	0	0	0	0
696	40795	Tarrant	17	14	1	7.1	2	11.8	1	5.9	0	0.0	0	0.0	0	0.0	1	5.9	Non-Protected	0	0	0	0
898	9042	Tarrant	17	17	0	0.0	5	29.4	1	5.9	1	5.9	0	0.0	0	0.0	3	17.6	Non-Protected	2	1	2	1
4108	40364	Dallas	17	17	1	5.9	8	47.1	1	5.9	0	0.0	5	29.4	0	0.0	2	11.8	Non-Protected	45	1	34	2
3618	40472	Dallas	18	18	1	5.6	7	38.9	3	16.7	2	11.1	1	5.6	0	0.0	2	11.1	Non-Protected	0	0	0	0
1271	2375	Denton	20	19	0	0.0	2	10.0	1	5.0	0	0.0	0	0.0	0	0.0	1	5.0	Non-Protected	0	0	0	0
741	40783	Tarrant	20	10	1	10.0	9	45.0	5	25.0	1	5.0	1	5.0	0	0.0	3	15.0	Non-Protected	1	0	1	1
658	10179	Tarrant	20	19	0	0.0	3	15.0	1	5.0	0	0.0	0	0.0	0	0.0	3	15.0	Non-Protected	1	1	1	1
4974	40409	Dallas	20	20	2	10.0	9	45.0	4	20.0	0	0.0	1	5.0	0	0.0	4	20.0	Non-Protected	6	1	5	1
5277	45016	Hunt	22	22	5	22.7	6	27.3	0	0.0	0	0.0	0	0.0	0	0.0	6	27.3	Non-Protected	0	0	0	0
4905	40397	Dallas	22	22	3	13.6	9	40.9	2	9.1	0	0.0	4	18.2	0	0.0	3	13.6	Non-Protected	15	1	2	1
786	40784	Tarrant	23	11	1	9.1	10	43.5	6	26.1	1	4.3	1	4.3	0	0.0	4	17.4	Non-Protected	0	0	0	0
2609	42000	Ellis	23	23	1	4.3	4	17.4	1	4.3	0	0.0	0	0.0	0	0.0	3	13.0	Non-Protected	0	0	1	0
537	2373	Denton	24	24	1	4.2	7	29.2	2	8.3	0	0.0	0	0.0	0	0.0	5	20.8	Non-Protected	2	1	2	1
1023	2285	Denton	24	24	1	4.2	3	12.5	2	8.3	1	4.2	0	0.0	0	0.0	1	4.2	Non-Protected	2	1	2	1
4236	6052	Dallas	24	24	3	12.5	8	33.3	2	8.3	0	0.0	6	25.0	0	0.0	0	0.0	Non-Protected	3	1	3	1
1318	2094	Denton	25	25	1	4.0	6	24.0	1	4.0	0	0.0	0	0.0	0	0.0	5	20.0	Non-Protected	2	1	2	1
138	49039	Wise	26	26	2	7.7	3	11.5	0	0.0	2	7.7	0	0.0	0	0.0	1	3.8	Non-Protected	0	0	0	0
2503	42007	Ellis	26	26	1	3.8	7	26.9	3	11.5	0	0.0	1	3.8	0	0.0	2	7.7	Non-Protected	0	0	0	0
751	40787	Tarrant	27	13	2	15.4	12	44.4	6	22.2	1	3.7	1	3.7	0	0.0	4	14.8	Non-Protected	0	0	0	0
1336	2157	Denton	27	27	13	48.1	11	40.7	6	22.2	0	0.0	1	3.7	0	0.0	4	14.8	Non-Protected	2	1	2	1
4537	3039	Collin	27	27	0	0.0	4	14.8	0	0.0	0	0.0	0	0.0	0	0.0	4	14.8	Non-Protected	5	1	4	1
1728	9240	Tarrant	28	28	1	3.6	10	35.7	4	14.3	0	0.0	4	14.3	0	0.0	3	10.7	Non-Protected	3	1	2	1

ID	TSZ	County	Total population	Population in which poverty status is known	Population that is below poverty line	Percentage of population that is below poverty line (%)	Total minority population	Percentage of population that is minority (%)	Black or African American total population	Percent of population that is black or African American (%)	American Indian/ Alaskan Native total population	Percent of population that is American Indian/ Alaskan Native (%)	Asian total population	Percent of population that is Asian (%)	Hawiian/ Pacific Islander total population	Percent of population that is Hawiian/ Pacific Islander (%)	Hispanic total population	Percent of population that is Hispanic (%)	Environmental Justice Status (for Regional Toll Analysis)	Number of cars and trucks in the AM peak-period traveling on the mainlanes in the Build Scenario	Number of cars in the AM peak-period traveling on the managed lanes in the Build Scenario	Number of cars and trucks in the AM peak-period traveling on the mainlanes in the No Build Scenario	Number of cars in the AM peak-period traveling on the HOV express lanes in the No Build Scenario
4794	40871	Collin	29	29	9	31.0	11	37.9	5	17.2	0	0.0	1	3.4	0	0.0	6	20.7	Non-Protected	2	1	2	1
4822	7893	Dallas	29	25	3	12.0	11	37.9	4	13.8	0	0.0	0	0.0	0	0.0	7	24.1	Non-Protected	5	1	4	1
3494	3062	Collin	29	29	0	0.0	14	48.3	9	31.0	0	0.0	1	3.4	0	0.0	4	13.8	Non-Protected	10	1	8	1
2086	6075	Dallas	31	31	5	16.1	13	41.9	2	6.5	0	0.0	5	16.1	0	0.0	6	19.4	Non-Protected	12	1	11	1
7	44004	Hood	32	32	8	25.0	6	18.8	0	0.0	0	0.0	0	0.0	0	0.0	5	15.6	Non-Protected	0	0	0	0
3501	7362	Dallas	32	32	1	3.1	7	21.9	0	0.0	0	0.0	4	12.5	0	0.0	3	9.4	Non-Protected	0	0	0	0
2860	42034	Ellis	32	32	1	3.1	9	28.1	4	12.5	1	3.1	2	6.3	0	0.0	3	9.4	Non-Protected	0	0	0	0
5200	18081	Kaufman	32	32	3	9.4	1	3.1	0	0.0	0	0.0	0	0.0	0	0.0	1	3.1	Non-Protected	1	0	0	0
2729	42038	Ellis	33	32	7	21.9	13	39.4	6	18.2	0	0.0	0	0.0	0	0.0	7	21.2	Non-Protected	0	0	0	0
2526	42013	Ellis	33	33	1	3.0	9	27.3	4	12.1	1	3.0	2	6.1	0	0.0	3	9.1	Non-Protected	0	0	0	0
683	9769	Tarrant	33	27	1	3.7	4	12.1	2	6.1	0	0.0	0	0.0	0	0.0	2	6.1	Non-Protected	1	0	1	0
2322	41049	Ellis	33	33	2	6.1	4	12.1	1	3.0	0	0.0	0	0.0	0	0.0	3	9.1	Non-Protected	1	1	1	1
956	2301	Denton	33	33	1	3.0	6	18.2	0	0.0	0	0.0	4	12.1	0	0.0	1	3.0	Non-Protected	3	1	3	1
3010	42030	Ellis	34	34	1	2.9	9	26.5	4	11.8	1	2.9	2	5.9	0	0.0	3	8.8	Non-Protected	0	0	0	0
2683	42021	Ellis	34	33	7	21.2	14	41.2	6	17.6	0	0.0	0	0.0	0	0.0	7	20.6	Non-Protected	0	0	0	0
2066	8265	Dallas	35	35	6	17.1	15	42.9	2	5.7	4	11.4	0	0.0	0	0.0	9	25.7	Non-Protected	0	0	0	0
293	9303	Tarrant	35	35	4	11.4	17	48.6	7	20.0	1	2.9	2	5.7	0	0.0	8	22.9	Non-Protected	1	1	1	1
903	9016	Tarrant	35	34	1	2.9	10	28.6	1	2.9	3	8.6	1	2.9	0	0.0	6	17.1	Non-Protected	2	1	2	1
787	40790	Tarrant	36	17	2	11.8	16	44.4	9	25.0	1	2.8	1	2.8	0	0.0	5	13.9	Non-Protected	0	0	0	0
1466	2076	Denton	36	36	4	11.1	11	30.6	0	0.0	0	0.0	2	5.6	0	0.0	8	22.2	Non-Protected	2	1	2	1
4897	40400	Dallas	36	36	2	5.6	14	38.9	2	5.6	0	0.0	2	5.6	0	0.0	9	25.0	Non-Protected	4	2	5	1
3144	3248	Collin	36	36	1	2.8	14	38.9	1	2.8	0	0.0	12	33.3	0	0.0	1	2.8	Non-Protected	29	1	27	2
5278	45017	Hunt	37	37	8	21.6	11	29.7	0	0.0	0	0.0	0	0.0	0	0.0	11	29.7	Non-Protected	1	1	1	0
167	12059	Parker	38	38	0	0.0	4	10.5	0	0.0	0	0.0	0	0.0	0	0.0	4	10.5	Non-Protected	1	1	1	1
1049	2265	Denton	38	37	2	5.4	5	13.2	3	7.9	2	5.3	0	0.0	0	0.0	2	5.3	Non-Protected	2	1	2	1
1846	42015	Ellis	40	40	1	2.5	11	27.5	5	12.5	1	2.5	2	5.0	0	0.0	4	10.0	Non-Protected	0	0	1	0
1947	17301	Ellis	40	40	3	7.5	10	25.0	0	0.0	0	0.0	0	0.0	0	0.0	10	25.0	Non-Protected	1	1	1	1
1343	40147	Tarrant	40	40	3	7.5	17	42.5	5	12.5	1	2.5	7	17.5	0	0.0	5	12.5	Non-Protected	2	1	2	1
1360	46020	Johnson	41	41	6	14.6	16	39.0	2	4.9	1	2.4	1	2.4	0	0.0	12	29.3	Non-Protected	0	0	0	0
1986	41206	Ellis	41	41	4	9.8	16	39.0	6	14.6	0	0.0	2	4.9	0	0.0	8	19.5	Non-Protected	1	1	1	1
609	41008	Tarrant	41	41	6	14.6	10	24.4	3	7.3	0	0.0	0	0.0	0	0.0	7	17.1	Non-Protected	2	0	2	1
5157	18068	Kaufman	42	38	3	7.9	15	35.7	6	14.3	0	0.0	0	0.0	0	0.0	9	21.4	Non-Protected	2	1	2	1
2621	42012	Ellis	43	42	9	21.4	17	39.5	8	18.6	0	0.0	0	0.0	0	0.0	9	20.9	Non-Protected	0	0	0	0
4891	42040	Ellis	43	43	15	34.9	19	44.2	0	0.0	0	0.0	0	0.0	0	0.0	19	44.2	Non-Protected	1	0	1	1
1851	17101	Ellis	43	43	3	7.0	8	18.6	4	9.3	4	9.3	0	0.0	0	0.0	1	2.3	Non-Protected	1	1	1	1
902	2317	Denton	43	43	2	4.7	8	18.6	0	0.0	1	2.3	6	14.0	0	0.0	1	2.3	Non-Protected	2	1	2	1
1217	2034	Denton	43	42	2	4.8	11	25.6	1	2.3	0	0.0	0	0.0	0	0.0	9	20.9	Non-Protected	2	1	2	1
3719	7385	Dallas	44	39	7	17.9	22	50.0	15	34.1	2	4.5	3	6.8	0	0.0	3	6.8	Non-Protected	0	0	0	0
4868	17281	Ellis	44	44	15	34.1	20	45.5	0	0.0	0	0.0	0	0.0	0	0.0	19	43.2	Non-Protected	1	1	1	1
5287	20018	Hunt	44	44	9	20.5	13	29.5	0	0.0	0	0.0	0	0.0	0	0.0	13	29.5	Non-Protected	2	1	1	1
127	49031	Wise	46	45	9	20.0	4	8.7	1	2.2	0	0.0	1	2.2	0	0.0	3	6.5	Non-Protected	0	0	0	0
3377	7492	Dallas	46	46	11	23.9	23	50.0	12	26.1	6	13.0	4	8.7	0	0.0	7	15.2	Non-Protected	0	0	0	0
567	9950	Tarrant	46	46	3	6.5	3	6.5	0	0.0	0	0.0	0	0.0	1	2.2	3	6.5	Non-Protected	0	0	0	0
816	9853	Tarrant	46	22	3	13.6	21	45.7	11	23.9	1	2.2	2	4.3	0	0.0	7	15.2	Non-Protected	1	0	0	0
4937	40861	Collin	46	45	3	6.7	5	10.9	0	0.0	0	0.0	0	0.0	0	0.0	5	10.9	Non-Protected	2	1	2	1
3736	42036	Ellis	47	47	1	2.1	13	27.7	5	10.6	1	2.1	2	4.3	0	0.0	4	8.5	Non-Protected	0	0	0	1
5031	18014	Kaufman	47	47	0	0.0	1	2.1	0	0.0	0	0.0	0	0.0	0	0.0	1	2.1	Non-Protected	52	17	50	12
4977	6069	Dallas	48	48	1	2.1	14	29.2	1	2.1	0	0.0	7	14.6	0	0.0	6	12.5	Non-Protected	0	0	1	0
2	11991	Parker	50	50	10	20.0	2	4.0	0	0.0	0	0.0	0	0.0	0	0.0	2	4.0	Non-Protected	0	0	0	0
940	2432	Denton	50	49	2	4.1	13	26.0	3	6.0	3	6.0	2	4.0	0	0.0	7	14.0	Non-Protected	2	1	2	1
2378	8453	Dallas	51	21	8	38.1	12	23.5	2	3.9	1	2.0	4	7.8	0	0.0	6	11.8	Non-Protected	1	1	1	1
3147	42026	Ellis	53	52	5	9.6	18	34.0	0	0.0	2	3.8	0	0.0	0	0.0	17	32.1	Non-Protected	1	0	1	1
209	9665	Tarrant	53	53	0	0.0	15	28.3	2	3.8	0	0.0	3	5.7	0	0.0	11	20.8	Non-Protected	1	1	1	1
4545	3084	Collin	53	53	0	0.0	9	17.0	0	0.0	0	0.0	8	15.1	0	0.0	1	1.9	Non-Protected	2	1	2	1
618	41195	Tarrant	54	45	2	4.4	7	13.0	4	7.4	0	0.0	1	1.9	0	0.0	3	5.6	Non-Protected	1	0	0	1
3393	40456	Dallas	55	54	4	7.4	20	36.4	4	7.3	6	10.9	5	9.1	0	0.0	6	10.9	Non-Protected	0	0	0	0
5255	20010	Hunt	55	55	9	16.4	20	36.4	10	18.2	0	0.0	0	0.0	0	0.0	10	18.2	Non-Protected	0	0	1	1
1270	2338	Denton	55	52	0	0.0	5	9.1	2	3.6	0	0.0	0	0.0	0	0.0	3	5.5	Non-Protected	2	1	2	1
1329	2065	Denton	55	54	2	3.7	14	25.5	1	1.8	0	0.0	0	0.0	0	0.0	12	21.8	Non-Protected	2	1	2	1
189	12073	Parker	56	56	0	0.0	6	10.7	0	0.0	0	0.0	0	0.0	0	0.0	5	8.9	Non-Protected	0	0	0	0
2790	42029	Ellis	56	56	2	3.6	15	26.8	6	10.7	1	1.8	3	5.4	0	0.0	5	8.9	Non-Protected	1	0	0	0
2014	9062	Tarrant	56	56	7	12.5	20	35.7	3	5.4	0	0.0	5	8.9	0	0.0	10	17.9	Non-Protected	26	2	23	3
4652	17283	Ellis	57	57	5	8.8	13	22.8	0	0.0	2	3.5	0	0.0	0	0.0	12	21.1	Non-Protected	1	1	1	1
323	16098	Johnson	58	54	17	31.5	17	29.3	2	3.4	3	5.2	0	0.0	4	6.9	14	24.1	Non-Protected	0	0	0	0
2583	40009	Denton	58	58	0	0.0	23	39.7	3	5.2	0	0.0	15	25.9	0	0.0	4	6.9	Non-Protected	2	1	2	1
3756	6380	Dallas	58	58	9	15.5	19	32.8	3	5.2	1	1.7	6	10.3	0	0.0	8	13.8	Non-Protected	113	1	84	7

ID	TSZ	County	Total population	Population in which poverty status is known	Population that is below poverty line	Percentage of population that is below poverty line (%)	Total minority population	Percentage of population that is minority (%)	Black or African American total population	Percent of population that is black or African American (%)	American Indian/ Alaskan Native total population	Percent of population that is American Indian/ Alaskan Native (%)	Asian total population	Percent of population that is Asian (%)	Hawiian/ Pacific Islander total population	Percent of population that is Hawiian/ Pacific Islander (%)	Hispanic total population	Percent of population that is Hispanic (%)	Environmental Justice Status (for Regional Toll Analysis)	Number of cars and trucks in the AM peak-period traveling on the mainlanes in the Build Scenario	Number of cars in the AM peak-period traveling on the managed lanes in the Build Scenario	Number of cars and trucks in the AM peak-period traveling on the mainlanes in the No Build Scenario	Number of cars in the AM peak-period traveling on the HOV express lanes in the No Build Scenario
713	40802	Tarrant	59	48	3	6.3	8	13.6	4	6.8	0	0.0	1	1.7	0	0.0	3	5.1	Non-Protected	1	0	0	0
3639	40316	Dallas	60	60	4	6.7	23	38.3	11	18.3	6	10.0	4	6.7	0	0.0	6	10.0	Non-Protected	0	0	0	0
284	41169	Johnson	60	59	9	15.3	10	16.7	1	1.7	2	3.3	0	0.0	1	1.7	7	11.7	Non-Protected	0	0	0	0
1558	40981	Tarrant	60	60	10	16.7	30	50.0	20	33.3	1	1.7	2	3.3	0	0.0	8	13.3	Non-Protected	1	0	0	0
186	12072	Parker	61	61	0	0.0	6	9.8	0	0.0	0	0.0	0	0.0	0	0.0	6	9.8	Non-Protected	0	0	0	0
3050	41096	Ellis	61	61	3	4.9	14	23.0	2	3.3	1	1.6	4	6.6	0	0.0	9	14.8	Non-Protected	2	0	2	0
306	9304	Tarrant	62	62	8	12.9	31	50.0	13	21.0	1	1.6	3	4.8	0	0.0	15	24.2	Non-Protected	2	1	1	1
4759	3034	Collin	63	63	1	1.6	12	19.0	3	4.8	0	0.0	1	1.6	0	0.0	9	14.3	Non-Protected	3	1	2	1
304	49045	Wise	65	65	6	9.2	11	16.9	0	0.0	1	1.5	0	0.0	0	0.0	11	16.9	Non-Protected	1	0	1	0
4050	6201	Dallas	65	65	3	4.6	32	49.2	4	6.2	0	0.0	21	32.3	0	0.0	7	10.8	Non-Protected	44	11	38	3
49	49032	Wise	66	66	11	16.7	5	7.6	0	0.0	1	1.5	0	0.0	1	1.5	3	4.5	Non-Protected	0	0	0	0
4395	40016	Collin	66	64	4	6.3	23	34.8	1	1.5	1	1.5	15	22.7	0	0.0	6	9.1	Non-Protected	6	1	6	1
3138	3027	Collin	66	66	5	7.6	5	7.6	0	0.0	0	0.0	2	3.0	0	0.0	3	4.5	Non-Protected	11	1	10	1
33	48033	Parker	69	69	5	7.2	9	13.0	1	1.4	4	5.8	0	0.0	0	0.0	3	4.3	Non-Protected	0	0	0	0
812	9847	Tarrant	69	33	4	12.1	31	44.9	16	23.2	2	2.9	3	4.3	0	0.0	10	14.5	Non-Protected	1	0	1	0
386	10432	Tarrant	69	69	7	10.1	11	15.9	4	5.8	0	0.0	4	5.8	0	0.0	3	4.3	Non-Protected	1	1	1	1
206	46005	Johnson	70	70	11	15.7	19	27.1	0	0.0	0	0.0	0	0.0	0	0.0	19	27.1	Non-Protected	0	0	0	0
5283	45004	Hunt	70	70	15	21.4	21	30.0	0	0.0	0	0.0	0	0.0	0	0.0	21	30.0	Non-Protected	1	1	1	0
54	49020	Wise	71	71	12	16.9	5	7.0	0	0.0	1	1.4	0	0.0	1	1.4	3	4.2	Non-Protected	0	0	0	0
5012	3107	Collin	71	71	6	8.5	31	43.7	7	9.9	1	1.4	1	1.4	0	0.0	22	31.0	Non-Protected	0	0	0	0
148	16002	Johnson	72	72	2	2.8	20	27.8	0	0.0	0	0.0	0	0.0	0	0.0	20	27.8	Non-Protected	0	0	0	0
3409	7356	Dallas	72	72	6	8.3	15	20.8	0	0.0	1	1.4	9	12.5	0	0.0	5	6.9	Non-Protected	0	0	0	0
289	40741	Tarrant	72	47	4	8.5	31	43.1	9	12.5	2	2.8	2	2.8	0	0.0	19	26.4	Non-Protected	1	0	1	0
2563	42017	Ellis	75	75	2	2.7	20	26.7	9	12.0	1	1.3	4	5.3	0	0.0	7	9.3	Non-Protected	0	0	0	0
1281	2056	Denton	76	74	3	4.1	20	26.3	2	2.6	0	0.0	1	1.3	0	0.0	17	22.4	Non-Protected	2	1	2	1
697	40808	Tarrant	77	63	3	4.8	10	13.0	5	6.5	0	0.0	1	1.3	0	0.0	4	5.2	Non-Protected	0	0	0	0
165	1017	Wise	77	73	13	17.8	24	31.2	2	2.6	1	1.3	2	2.6	0	0.0	20	26.0	Non-Protected	1	0	1	0
3239	3222	Collin	77	77	13	16.9	30	39.0	19	24.7	1	1.3	3	3.9	0	0.0	7	9.1	Non-Protected	13	1	12	1
3070	3355	Collin	77	77	4	5.2	22	28.6	6	7.8	0	0.0	9	11.7	0	0.0	6	7.8	Non-Protected	20	1	18	1
3371	41084	Ellis	78	78	1	1.3	32	41.0	18	23.1	6	7.7	0	0.0	0	0.0	14	17.9	Non-Protected	1	1	1	1
152	46008	Johnson	79	79	7	8.9	8	10.1	0	0.0	2	2.5	0	0.0	0	0.0	6	7.6	Non-Protected	0	0	0	0
757	40778	Tarrant	80	39	5	12.8	36	45.0	19	23.8	2	2.5	3	3.8	0	0.0	12	15.0	Non-Protected	1	0	0	0
2120	8266	Dallas	80	80	15	18.8	34	42.5	5	6.3	9	11.3	0	0.0	0	0.0	20	25.0	Non-Protected	1	1	1	1
2185	6238	Dallas	80	80	1	1.3	21	26.3	1	1.3	0	0.0	13	16.3	0	0.0	7	8.8	Non-Protected	6	1	5	1
155	16003	Johnson	81	81	2	2.5	23	28.4	0	0.0	0	0.0	0	0.0	0	0.0	23	28.4	Non-Protected	0	0	0	0
1121	40974	Tarrant	81	78	24	30.8	36	44.4	17	21.0	0	0.0	1	1.2	0	0.0	18	22.2	Non-Protected	0	0	0	0
349	40930	Tarrant	82	82	3	3.7	21	25.6	0	0.0	1	1.2	1	1.2	0	0.0	19	23.2	Non-Protected	2	0	2	1
3355	6776	Dallas	84	84	1	1.2	2	2.4	1	1.2	1	1.2	0	0.0	0	0.0	1	1.2	Non-Protected	0	0	0	0
4899	30039	Dallas	84	84	4	4.8	31	36.9	5	6.0	0	0.0	5	6.0	0	0.0	21	25.0	Non-Protected	32	4	26	4
259	40176	Tarrant	85	85	1	1.2	2	2.4	0	0.0	2	2.4	0	0.0	0	0.0	2	2.4	Non-Protected	1	1	1	1
1979	41198	Tarrant	87	87	1	1.1	32	36.8	19	21.8	0	0.0	2	2.3	0	0.0	10	11.5	Non-Protected	1	1	1	1
2006	40084	Denton	88	88	1	1.1	24	27.3	1	1.1	2	2.3	12	13.6	0	0.0	8	9.1	Non-Protected	1	0	1	0
1817	2110	Denton	88	88	11	12.5	20	22.7	0	0.0	0	0.0	0	0.0	0	0.0	19	21.6	Non-Protected	2	1	2	1
695	9071	Tarrant	88	87	1	1.1	11	12.5	1	1.1	2	2.3	3	3.4	0	0.0	5	5.7	Non-Protected	2	1	2	1
3535	7594	Dallas	89	89	6	6.7	34	38.2	16	18.0	9	10.1	5	5.6	0	0.0	9	10.1	Non-Protected	0	0	0	0
699	40799	Tarrant	89	73	4	5.5	12	13.5	6	6.7	0	0.0	1	1.1	0	0.0	5	5.6	Non-Protected	1	0	1	1
675	10182	Tarrant	90	43	13	30.2	38	42.2	17	18.9	0	0.0	4	4.4	0	0.0	17	18.9	Non-Protected	1	1	1	1
199	12027	Parker	91	90	13	14.4	12	13.2	1	1.1	4	4.4	1	1.1	0	0.0	7	7.7	Non-Protected	1	0	1	0
4920	3120	Collin	91	90	5	5.6	9	9.9	0	0.0	0	0.0	0	0.0	0	0.0	9	9.9	Non-Protected	5	1	5	1
2389	42010	Ellis	92	92	3	3.3	25	27.2	11	12.0	2	2.2	4	4.3	0	0.0	8	8.7	Non-Protected	0	0	1	0
3128	3050	Collin	92	92	31	33.7	30	32.6	4	4.3	0	0.0	1	1.1	0	0.0	27	29.3	Non-Protected	5	1	5	1
3697	3409	Collin	92	92	7	7.6	11	12.0	2	2.2	1	1.1	2	2.2	0	0.0	6	6.5	Non-Protected	16	1	14	1
174	12009	Parker	94	94	4	4.3	9	9.6	0	0.0	2	2.1	1	1.1	0	0.0	7	7.4	Non-Protected	0	0	0	0
22	49014	Wise	95	95	5	5.3	13	13.7	0	0.0	0	0.0	0	0.0	0	0.0	13	13.7	Non-Protected	0	0	0	0
4841	17284	Ellis	95	95	32	33.7	43	45.3	1	1.1	1	1.1	0	0.0	0	0.0	41	43.2	Non-Protected	1	1	1	1
2445	17292	Ellis	96	96	15	15.6	38	39.6	19	19.8	3	3.1	1	1.0	0	0.0	16	16.7	Non-Protected	0	0	1	0
1390	40041	Denton	96	96	17	17.7	44	45.8	13	13.5	2	2.1	6	6.3	0	0.0	25	26.0	Non-Protected	2	1	2	1
4884	7056	Dallas	97	97	3	3.1	32	33.0	0	0.0	0	0.0	26	26.8	0	0.0	6	6.2	Non-Protected	5	1	4	1
1808	40992	Tarrant	99	92	10	10.9	32	32.3	3	3.0	13	13.1	0	0.0	0	0.0	16	16.2	Non-Protected	2	1	2	1
5150	47033	Kaufman	100	100	21	21.0	50	50.0	16	16.0	5	5.0	7	7.0	0	0.0	22	22.0	Non-Protected	3	1	3	1
1257	9022	Tarrant	102	102	2	2.0	11	10.8	3	2.9	0	0.0	6	5.9	0	0.0	1	1.0	Non-Protected	2	1	2	1
184	49000	Wise	103	102	9	8.8	18	17.5	0	0.0	1	1.0	0	0.0	0	0.0	17	16.5	Non-Protected	0	0	0	0
3145	3012	Collin	105	105	8	7.6	7	6.7	0	0.0	0	0.0	3	2.9	0	0.0	4	3.8	Non-Protected	6	1	5	1
1723	2256	Denton	106	106	4	3.8	4	3.8	0	0.0	0	0.0	0	0.0	0	0.0	3	2.8	Non-Protected	3	1	3	1
1560	41000	Tarrant	106	105	1	1.0	34	32.1	5	4.7	0	0.0	22	20.8	0	0.0	6	5.7	Non-Protected	5	1	4	1
3654	40496	Dallas	107	95	18	18.9	53	49.5	37	34.6	6	5.6	7	6.5	0	0.0	8	7.5	Non-Protected	0	0	0	0

ID	TSZ	County	Total population	Population in which poverty status is known	Population that is below poverty line	Percentage of population that is below poverty line (%)	Total minority population	Percentage of population that is minority (%)	Black or African American total population	Percent of population that is black or African American (%)	American Indian/ Alaskan Native total population	Percent of population that is American Indian/ Alaskan Native (%)	Asian total population	Percent of population that is Asian (%)	Hawiian/ Pacific Islander total population	Percent of population that is Hawiian/ Pacific Islander (%)	Hispanic total population	Percent of population that is Hispanic (%)	Environmental Justice Status (for Regional Toll Analysis)	Number of cars and trucks in the AM peak-period traveling on the mainlanes in the Build Scenario	Number of cars in the AM peak-period traveling on the managed lanes in the Build Scenario	Number of cars and trucks in the AM peak-period traveling on the mainlanes in the No Build Scenario	Number of cars in the AM peak-period traveling on the HOV express lanes in the No Build Scenario
5040	5002	Rockwall	108	107	2	1.9	31	28.7	7	6.5	1	0.9	4	3.7	0	0.0	19	17.6	Non-Protected	0	0	0	0
1388	2158	Denton	109	109	48	44.0	45	41.3	26	23.9	0	0.0	4	3.7	0	0.0	15	13.8	Non-Protected	3	1	2	1
149	16048	Johnson	111	111	3	2.7	31	27.9	0	0.0	0	0.0	0	0.0	0	0.0	31	27.9	Non-Protected	0	0	0	0
1586	9111	Tarrant	111	111	10	9.0	10	9.0	0	0.0	0	0.0	4	3.6	0	0.0	7	6.3	Non-Protected	3	1	3	1
1726	41161	Denton	112	112	28	25.0	30	26.8	0	0.0	0	0.0	3	2.7	0	0.0	27	24.1	Non-Protected	3	1	3	1
21	49013	Wise	114	114	6	5.3	11	9.6	1	0.9	0	0.0	1	0.9	0	0.0	9	7.9	Non-Protected	0	0	0	0
3357	17215	Ellis	115	115	21	18.3	24	20.9	5	4.3	0	0.0	0	0.0	0	0.0	19	16.5	Non-Protected	1	0	1	1
5117	3042	Collin	115	115	7	6.1	12	10.4	0	0.0	1	0.9	0	0.0	0	0.0	11	9.6	Non-Protected	2	1	2	0
4599	3156	Collin	115	115	6	5.2	28	24.3	8	7.0	2	1.7	1	0.9	0	0.0	6	5.2	Non-Protected	5	1	4	1
3546	40478	Dallas	116	116	8	6.9	44	37.9	20	17.2	11	9.5	7	6.0	0	0.0	12	10.3	Non-Protected	0	0	0	0
2478	6085	Dallas	116	116	14	12.1	14	12.1	0	0.0	0	0.0	0	0.0	0	0.0	14	12.1	Non-Protected	15	1	14	1
4990	7767	Dallas	117	117	12	10.3	55	47.0	21	17.9	2	1.7	9	7.7	0	0.0	23	19.7	Non-Protected	8	1	7	1
56	49021	Wise	118	118	20	16.9	8	6.8	0	0.0	2	1.7	0	0.0	1	0.8	5	4.2	Non-Protected	0	0	0	0
3180	7797	Dallas	118	115	10	8.7	16	13.6	0	0.0	0	0.0	10	8.5	0	0.0	5	4.2	Non-Protected	0	0	0	0
5127	47031	Kaufman	118	118	22	18.6	28	23.7	3	2.5	0	0.0	2	1.7	0	0.0	24	20.3	Non-Protected	9	3	8	3
5281	20017	Hunt	119	119	34	28.6	10	8.4	5	4.2	0	0.0	0	0.0	0	0.0	5	4.2	Non-Protected	2	1	2	1
2397	8282	Dallas	120	50	19	38.0	29	24.2	5	4.2	2	1.7	10	8.3	0	0.0	13	10.8	Non-Protected	1	1	1	1
4594	17206	Ellis	122	122	13	10.7	41	33.6	31	25.4	0	0.0	0	0.0	0	0.0	10	8.2	Non-Protected	2	1	1	1
4773	40556	Dallas	122	121	22	18.2	34	27.9	1	0.8	5	4.1	0	0.0	0	0.0	29	23.8	Non-Protected	80	25	82	20
858	16031	Johnson	123	123	15	12.2	0	0.0	0	0.0	0	0.0	0	0.0	0	0.0	0	0.0	Non-Protected	1	1	1	1
171	12016	Parker	124	124	14	11.3	11	8.9	0	0.0	1	0.8	0	0.0	0	0.0	10	8.1	Non-Protected	0	0	0	0
162	12038	Parker	124	124	1	0.8	12	9.7	0	0.0	0	0.0	0	0.0	0	0.0	12	9.7	Non-Protected	1	0	0	0
759	10012	Tarrant	124	60	8	13.3	56	45.2	29	23.4	3	2.4	5	4.0	0	0.0	19	15.3	Non-Protected	1	0	0	0
223	46003	Johnson	125	125	20	16.0	33	26.4	0	0.0	0	0.0	0	0.0	0	0.0	33	26.4	Non-Protected	0	0	0	0
4760	40287	Dallas	125	125	20	16.0	47	37.6	4	3.2	9	7.2	6	4.8	0	0.0	34	27.2	Non-Protected	7	2	6	1
30	49023	Wise	126	126	6	4.8	17	13.5	0	0.0	0	0.0	0	0.0	0	0.0	17	13.5	Non-Protected	0	0	0	0
3158	3001	Collin	126	126	10	7.9	8	6.3	0	0.0	0	0.0	4	3.2	0	0.0	4	3.2	Non-Protected	3	1	3	1
5263	20001	Hunt	127	127	9	7.1	13	10.2	7	5.5	1	0.8	0	0.0	0	0.0	5	3.9	Non-Protected	1	0	1	1
721	9984	Tarrant	128	61	18	29.5	54	42.2	24	18.8	0	0.0	6	4.7	0	0.0	25	19.5	Non-Protected	0	0	0	0
5233	45013	Hunt	128	128	26	20.3	25	19.5	0	0.0	1	0.8	0	0.0	0	0.0	24	18.8	Non-Protected	0	0	1	1
1146	40972	Tarrant	129	129	19	14.7	30	23.3	0	0.0	2	1.6	0	0.0	0	0.0	27	20.9	Non-Protected	0	0	1	1
5206	20038	Hunt	130	130	43	33.1	36	27.7	8	6.2	0	0.0	1	0.8	0	0.0	27	20.8	Non-Protected	2	1	1	1
2288	17090	Ellis	131	127	10	7.9	6	4.6	0	0.0	0	0.0	0	0.0	0	0.0	5	3.8	Non-Protected	1	1	1	1
198	12011	Parker	132	132	6	4.5	13	9.8	0	0.0	2	1.5	1	0.8	0	0.0	10	7.6	Non-Protected	0	0	0	0
1868	2112	Denton	132	132	36	27.3	43	32.6	0	0.0	0	0.0	0	0.0	0	0.0	43	32.6	Non-Protected	2	1	2	1
4535	17042	Ellis	132	128	19	14.8	66	50.0	5	3.8	40	30.3	0	0.0	0	0.0	60	45.5	Non-Protected	2	1	2	1
3369	6777	Dallas	133	133	2	1.5	6	4.5	0	0.0	0	0.0	0	0.0	0	0.0	6	4.5	Non-Protected	0	0	1	0
2480	2050	Denton	134	134	2	1.5	8	6.0	7	5.2	0	0.0	2	1.5	0	0.0	0	0.0	Non-Protected	2	1	2	1
5205	20009	Hunt	135	135	28	20.7	26	19.3	0	0.0	1	0.7	0	0.0	0	0.0	26	19.3	Non-Protected	1	0	1	0
208	40939	Tarrant	135	135	6	4.4	34	25.2	8	5.9	6	4.4	3	2.2	0	0.0	22	16.3	Non-Protected	1	1	1	1
5027	18054	Kaufman	135	135	5	3.7	6	4.4	1	0.7	2	1.5	0	0.0	0	0.0	3	2.2	Non-Protected	11	3	11	2
4904	17111	Ellis	136	136	27	19.9	15	11.0	0	0.0	0	0.0	0	0.0	0	0.0	15	11.0	Non-Protected	1	1	1	1
5198	18024	Kaufman	136	130	13	10.0	53	39.0	41	30.1	4	2.9	6	4.4	0	0.0	5	3.7	Non-Protected	3	1	3	1
273	49043	Wise	138	137	7	5.1	27	19.6	0	0.0	6	4.3	1	0.7	0	0.0	24	17.4	Non-Protected	1	1	1	1
1741	9444	Tarrant	140	132	18	13.6	69	49.3	5	3.6	0	0.0	36	25.7	3	2.1	25	17.9	Non-Protected	2	1	2	1
2198	2009	Denton	140	137	4	2.9	69	49.3	0	0.0	7	5.0	0	0.0	0	0.0	61	43.6	Non-Protected	3	1	3	1
3701	7126	Dallas	141	141	18	12.8	51	36.2	0	0.0	9	6.4	13	9.2	0	0.0	29	20.6	Non-Protected	0	0	0	0
1114	2242	Denton	141	140	8	5.7	19	13.5	11	7.8	8	5.7	0	0.0	0	0.0	7	5.0	Non-Protected	6	1	5	1
2995	30081	Dallas	143	143	9	6.3	41	28.7	0	0.0	5	3.5	27	18.9	0	0.0	12	8.4	Non-Protected	17	1	14	1
226	46009	Johnson	144	144	28	19.4	16	11.1	1	0.7	2	1.4	8	5.6	0	0.0	6	4.2	Non-Protected	0	0	0	0
3643	42025	Ellis	145	145	15	10.3	49	33.8	1	0.7	7	4.8	0	0.0	0	0.0	47	32.4	Non-Protected	1	0	1	1
190	49006	Wise	146	146	13	8.9	56	38.4	7	4.8	0	0.0	1	0.7	0	0.0	48	32.9	Non-Protected	1	0	1	1
2167	41119	Ellis	146	146	11	7.5	27	18.5	8	5.5	0	0.0	0	0.0	0	0.0	20	13.7	Non-Protected	1	1	1	1
3586	7636	Dallas	147	147	10	6.8	56	38.1	26	17.7	14	9.5	9	6.1	0	0.0	16	10.9	Non-Protected	0	0	0	0
1066	9490	Tarrant	147	147	9	6.1	56	38.1	11	7.5	1	0.7	2	1.4	0	0.0	42	28.6	Non-Protected	1	1	1	1
1669	16040	Johnson	147	147	9	6.1	42	28.6	19	12.9	1	0.7	1	0.7	0	0.0	21	14.3	Non-Protected	1	1	1	1
2769	6657	Dallas	147	147	11	7.5	53	36.1	13	8.8	2	1.4	8	5.4	0	0.0	34	23.1	Non-Protected	2	2	6	2
2677	42018	Ellis	148	148	5	3.4	40	27.0	17	11.5	3	2.0	7	4.7	0	0.0	13	8.8	Non-Protected	0	0	0	0
584	10171	Tarrant	148	138	12	8.7	35	23.6	11	7.4	0	0.0	3	2.0	0	0.0	25	16.9	Non-Protected	0	0	0	0
2160	2356	Denton	149	149	34	22.8	73	49.0	28	18.8	0	0.0	0	0.0	0	0.0	41	27.5	Non-Protected	3	1	2	1
1481	10488	Tarrant	150	150	33	22.0	24	16.0	8	5.3	0	0.0	11	7.3	0	0.0	5	3.3	Non-Protected	0	0	0	0
11	44003	Hood	151	151	18	11.9	13	8.6	0	0.0	5	3.3	3	2.0	0	0.0	5	3.3	Non-Protected	0	0	0	0
4821	40076	Collin	152	152	1	0.7	68	44.7	18	11.8	0	0.0	32	21.1	0	0.0	18	11.8	Non-Protected	0	0	1	0
3883	6041	Dallas	152	152	2	1.3	29	19.1	3	2.0	4	2.6	14	9.2	0	0.0	11	7.2	Non-Protected	26	1	23	1
5297	17495	Parker	153	153	23	15.0	11	7.2	1	0.7	1	0.7	4	2.6	0	0.0	5	3.3	Non-Protected	0	0	0	0
4950	6146	Dallas	153	152	1	0.7	57	37.3	40	26.1	2	1.3	4	2.6	0	0.0	19	12.4	Non-Protected	0	0	0	0

ID	TSZ	County	Total population	Population in which poverty status is known	Population that is below poverty line	Percentage of population that is below poverty line (%)	Total minority population	Percentage of population that is minority (%)	Black or African American total population	Percent of population that is black or African American (%)	American Indian/ Alaskan Native total population	Percent of population that is American Indian/ Alaskan Native (%)	Asian total population	Percent of population that is Asian (%)	Hawiian/ Pacific Islander total population	Percent of population that is Hawiian/ Pacific Islander (%)	Hispanic total population	Percent of population that is Hispanic (%)	Environmental Justice Status (for Regional Toll Analysis)	Number of cars and trucks in the AM peak-period traveling on the mainlanes in the Build Scenario	Number of cars in the AM peak-period traveling on the managed lanes in the Build Scenario	Number of cars and trucks in the AM peak-period traveling on the mainlanes in the No Build Scenario	Number of cars in the AM peak-period traveling on the HOV express lanes in the No Build Scenario
1454	10842	Tarrant	153	153	21	13.7	30	19.6	0	0.0	0	0.0	0	0.0	0	0.0	27	17.6	Non-Protected	1	1	1	1
27	49033	Wise	154	154	9	5.8	2	1.3	0	0.0	2	1.3	0	0.0	0	0.0	0	0.0	Non-Protected	0	0	0	0
3519	7251	Dallas	154	154	6	3.9	17	11.0	1	0.6	0	0.0	6	3.9	0	0.0	9	5.8	Non-Protected	0	0	0	0
5280	20006	Hunt	154	154	33	21.4	45	29.2	0	0.0	0	0.0	0	0.0	0	0.0	45	29.2	Non-Protected	1	1	1	1
4912	40204	Dallas	154	152	27	17.8	43	27.9	1	0.6	6	3.9	1	0.6	0	0.0	37	24.0	Non-Protected	10	3	11	3
242	40937	Tarrant	155	155	1	0.6	15	9.7	0	0.0	10	6.5	3	1.9	2	1.3	6	3.9	Non-Protected	1	1	1	1
1211	10894	Tarrant	155	128	29	22.7	52	33.5	11	7.1	0	0.0	5	3.2	0	0.0	38	24.5	Non-Protected	2	1	2	1
1568	2136	Denton	156	156	37	23.7	26	16.7	0	0.0	0	0.0	5	3.2	0	0.0	21	13.5	Non-Protected	2	1	2	1
5270	20012	Hunt	157	157	33	21.0	46	29.3	0	0.0	0	0.0	0	0.0	0	0.0	46	29.3	Non-Protected	2	1	1	1
711	9975	Tarrant	158	130	7	5.4	21	13.3	11	7.0	0	0.0	2	1.3	0	0.0	8	5.1	Non-Protected	0	0	0	0
5289	44007	Hood	160	160	40	25.0	28	17.5	1	0.6	1	0.6	2	1.3	0	0.0	25	15.6	Non-Protected	0	0	0	0
1348	9332	Tarrant	161	155	13	8.4	48	29.8	28	17.4	0	0.0	8	5.0	0	0.0	12	7.5	Non-Protected	2	1	2	1
5227	45012	Hunt	162	162	33	20.4	32	19.8	0	0.0	1	0.6	0	0.0	0	0.0	31	19.1	Non-Protected	1	0	1	0
3555	40474	Dallas	163	163	12	7.4	62	38.0	29	17.8	16	9.8	10	6.1	0	0.0	17	10.4	Non-Protected	0	0	0	0
3447	7359	Dallas	165	165	13	7.9	34	20.6	1	0.6	2	1.2	20	12.1	0	0.0	11	6.7	Non-Protected	0	0	0	0
3641	7670	Dallas	166	147	27	18.4	82	49.4	57	34.3	9	5.4	10	6.0	0	0.0	13	7.8	Non-Protected	0	0	0	0
257	40086	Johnson	166	160	30	18.8	31	18.7	3	1.8	6	3.6	0	0.0	5	3.0	24	14.5	Non-Protected	0	0	0	0
2251	17089	Ellis	166	166	10	6.0	32	19.3	14	8.4	15	9.0	0	0.0	0	0.0	3	1.8	Non-Protected	1	0	1	1
1187	2200	Denton	166	166	4	2.4	7	4.2	1	0.6	0	0.0	1	0.6	0	0.0	6	3.6	Non-Protected	1	1	1	1
869	41055	Johnson	167	167	2	1.2	43	25.7	25	15.0	1	0.6	0	0.0	0	0.0	16	9.6	Non-Protected	0	0	0	0
1352	9375	Tarrant	168	166	25	15.1	30	17.9	0	0.0	0	0.0	2	1.2	0	0.0	28	16.7	Non-Protected	2	1	2	1
1567	2171	Denton	169	160	25	15.6	74	43.8	26	15.4	16	9.5	2	1.2	0	0.0	37	21.9	Non-Protected	2	1	2	1
254	40172	Tarrant	170	170	10	5.9	11	6.5	11	6.5	0	0.0	0	0.0	0	0.0	0	0.0	Non-Protected	1	1	1	1
5252	20024	Hunt	170	170	26	15.3	61	35.9	29	17.1	1	0.6	1	0.6	0	0.0	30	17.6	Non-Protected	1	1	1	1
4249	3372	Collin	170	170	49	28.8	80	47.1	7	4.1	0	0.0	0	0.0	0	0.0	72	42.4	Non-Protected	2	1	2	1
5264	20005	Hunt	171	171	13	7.6	18	10.5	9	5.3	2	1.2	0	0.0	0	0.0	7	4.1	Non-Protected	0	0	1	1
4480	3194	Collin	171	171	6	3.5	65	38.0	30	17.5	5	2.9	21	12.3	0	0.0	18	10.5	Non-Protected	5	1	5	1
432	40032	Tarrant	172	172	35	20.3	37	21.5	0	0.0	1	0.6	0	0.0	0	0.0	36	20.9	Non-Protected	0	0	0	0
4674	8026	Dallas	172	172	20	11.6	56	32.6	1	0.6	1	0.6	0	0.0	0	0.0	53	30.8	Non-Protected	5	3	5	1
2812	2315	Denton	173	173	5	2.9	65	37.6	13	7.5	1	0.6	39	22.5	0	0.0	12	6.9	Non-Protected	47	2	43	2
4269	41079	Ellis	174	174	27	15.5	57	32.8	6	3.4	2	1.1	0	0.0	0	0.0	50	28.7	Non-Protected	1	1	1	1
701	40797	Tarrant	175	143	7	4.9	23	13.1	12	6.9	0	0.0	2	1.1	0	0.0	9	5.1	Non-Protected	1	0	1	1
4567	3031	Collin	175	175	28	16.0	26	14.9	1	0.6	0	0.0	0	0.0	0	0.0	26	14.9	Non-Protected	10	1	9	1
142	1012	Wise	176	167	30	18.0	54	30.7	5	2.8	3	1.7	4	2.3	0	0.0	45	25.6	Non-Protected	1	0	1	0
1418	16167	Johnson	176	176	19	10.8	25	14.2	3	1.7	0	0.0	0	0.0	0	0.0	22	12.5	Non-Protected	0	0	1	1
1758	2271	Denton	177	177	1	0.6	13	7.3	6	3.4	2	1.1	0	0.0	0	0.0	5	2.8	Non-Protected	3	1	3	1
419	9935	Tarrant	179	179	20	11.2	5	2.8	1	0.6	1	0.6	1	0.6	0	0.0	1	0.6	Non-Protected	0	0	0	0
161	12062	Parker	179	176	25	14.2	24	13.4	7	3.9	2	1.1	0	0.0	0	0.0	14	7.8	Non-Protected	1	1	1	1
3596	17274	Ellis	181	181	32	17.7	38	21.0	8	4.4	0	0.0	0	0.0	0	0.0	30	16.6	Non-Protected	1	1	1	1
144	49003	Wise	182	182	17	9.3	6	3.3	0	0.0	0	0.0	0	0.0	0	0.0	6	3.3	Non-Protected	2	0	2	0
1844	41073	Ellis	183	183	36	19.7	40	21.9	8	4.4	2	1.1	0	0.0	0	0.0	30	16.4	Non-Protected	1	1	1	1
26	49029	Wise	184	184	11	6.0	3	1.6	0	0.0	3	1.6	0	0.0	0	0.0	0	0.0	Non-Protected	0	0	0	0
2827	6024	Dallas	184	184	3	1.6	70	38.0	12	6.5	0	0.0	19	10.3	0	0.0	40	21.7	Non-Protected	4	1	4	1
23	49018	Wise	186	186	10	5.4	26	14.0	0	0.0	0	0.0	0	0.0	0	0.0	26	14.0	Non-Protected	0	0	0	0
1319	46018	Johnson	186	186	0	0.0	7	3.8	0	0.0	0	0.0	0	0.0	0	0.0	7	3.8	Non-Protected	1	1	1	1
3085	30004	Collin	187	187	14	7.5	39	20.9	0	0.0	5	2.7	6	3.2	0	0.0	27	14.4	Non-Protected	10	1	10	1
4373	6925	Dallas	187	187	13	7.0	78	41.7	12	6.4	0	0.0	6	3.2	0	0.0	54	28.9	Non-Protected	22	1	19	1
3896	40115	Collin	188	188	25	13.3	21	11.2	2	1.1	0	0.0	9	4.8	0	0.0	10	5.3	Non-Protected	10	1	9	1
2109	17085	Ellis	190	190	12	6.3	37	19.5	17	8.9	17	8.9	0	0.0	0	0.0	3	1.6	Non-Protected	1	0	1	0
1849	42016	Ellis	190	190	8	4.2	36	18.9	7	3.7	2	1.1	0	0.0	0	0.0	27	14.2	Non-Protected	1	0	1	1
157	49030	Wise	190	190	21	11.1	84	44.2	0	0.0	0	0.0	2	1.1	0	0.0	81	42.6	Non-Protected	3	0	3	0
111	12056	Parker	191	190	24	12.6	34	17.8	2	1.0	1	0.5	3	1.6	0	0.0	29	15.2	Non-Protected	0	0	0	0
5300	45990	Johnson	192	192	37	19.3	21	10.9	2	1.0	3	1.6	11	5.7	0	0.0	7	3.6	Non-Protected	0	0	0	0
4882	42028	Ellis	195	195	67	34.4	88	45.1	1	0.5	1	0.5	0	0.0	0	0.0	85	43.6	Non-Protected	2	1	1	1
1727	2245	Denton	195	195	1	0.5	15	7.7	7	3.6	3	1.5	0	0.0	0	0.0	5	2.6	Non-Protected	3	1	3	1
3711	7384	Dallas	197	195	14	7.2	61	31.0	25	12.7	1	0.5	14	7.1	0	0.0	28	14.2	Non-Protected	0	0	0	0
3849	6685	Dallas	197	197	15	7.6	0	0.0	0	0.0	0	0.0	0	0.0	0	0.0	0	0.0	Non-Protected	0	0	43	0
131	1035	Wise	198	192	16	8.3	22	11.1	2	1.0	12	6.1	0	0.0	0	0.0	8	4.0	Non-Protected	0	0	0	0
2153	42009	Ellis	198	198	6	3.0	54	27.3	23	11.6	4	2.0	10	5.1	0	0.0	18	9.1	Non-Protected	1	0	1	0
32	49024	Wise	199	199	12	6.0	3	1.5	0	0.0	3	1.5	0	0.0	0	0.0	0	0.0	Non-Protected	0	0	0	0
4681	3087	Collin	199	199	2	1.0	11	5.5	0	0.0	0	0.0	6	3.0	0	0.0	4	2.0	Non-Protected	2	1	2	1
4182	6806	Dallas	200	200	10	5.0	28	14.0	0	0.0	0	0.0	0	0.0	0	0.0	28	14.0	Non-Protected	17	6	24	2
5301	46001	Johnson	202	202	37	18.3	31	15.3	1	0.5	2	1.0	8	4.0	0	0.0	21	10.4	Non-Protected	0	0	0	0
1825	40083	Denton	202	201	32	15.9	88	43.6	28	13.9	4	2.0	0	0.0	0	0.0	60	29.7	Non-Protected	2	1	2	1
2521	42008	Ellis	203	203	6	3.0	55	27.1	24	11.8	4	2.0	10	4.9	0	0.0	18	8.9	Non-Protected	0	0	1	0
2158	2355	Denton	203	203	47	23.2	99	48.8	38	18.7	0	0.0	0	0.0	0	0.0	56	27.6	Non-Protected	3	1	3	1

ID	TSZ	County	Total population	Population in which poverty status is known	Population that is below poverty line	Percentage of population that is below poverty line (%)	Total minority population	Percentage of population that is minority (%)	Black or African American total population	Percent of population that is black or African American (%)	American Indian/ Alaskan Native total population	Percent of population that is American Indian/ Alaskan Native (%)	Asian total population	Percent of population that is Asian (%)	Hawiian/ Pacific Islander total population	Percent of population that is Hawiian/ Pacific Islander (%)	Hispanic total population	Percent of population that is Hispanic (%)	Environmental Justice Status (for Regional Toll Analysis)	Number of cars and trucks in the AM peak-period traveling on the mainlanes in the Build Scenario	Number of cars in the AM peak-period traveling on the managed lanes in the Build Scenario	Number of cars and trucks in the AM peak-period traveling on the mainlanes in the No Build Scenario	Number of cars in the AM peak-period traveling on the HOV express lanes in the No Build Scenario
4296	3017	Collin	204	204	33	16.2	30	14.7	1	0.5	0	0.0	0	0.0	0	0.0	30	14.7	Non-Protected	3	1	3	1
5290	41109	Ellis	207	206	2	1.0	29	14.0	5	2.4	3	1.4	0	0.0	0	0.0	23	11.1	Non-Protected	1	1	1	1
5267	20007	Hunt	208	208	44	21.2	61	29.3	0	0.0	0	0.0	0	0.0	0	0.0	61	29.3	Non-Protected	1	1	1	1
718	40776	Tarrant	209	101	13	12.9	94	45.0	50	23.9	6	2.9	9	4.3	0	0.0	32	15.3	Non-Protected	1	1	1	1
2652	2018	Denton	209	209	21	10.0	42	20.1	0	0.0	0	0.0	0	0.0	0	0.0	42	20.1	Non-Protected	2	1	2	1
1299	10790	Tarrant	212	212	59	27.8	72	34.0	1	0.5	0	0.0	1	0.5	0	0.0	69	32.5	Non-Protected	1	1	1	1
5029	40098	Kaufman	212	212	3	1.4	74	34.9	33	15.6	0	0.0	0	0.0	0	0.0	41	19.3	Non-Protected	72	23	74	18
3320	42023	Ellis	213	212	22	10.4	72	33.8	1	0.5	10	4.7	0	0.0	0	0.0	69	32.4	Non-Protected	1	0	1	1
308	10508	Tarrant	217	180	57	31.7	45	20.7	8	3.7	0	0.0	32	14.7	0	0.0	9	4.1	Non-Protected	1	1	1	1
1055	40963	Tarrant	218	216	47	21.8	40	18.3	15	6.9	3	1.4	0	0.0	0	0.0	22	10.1	Non-Protected	1	1	1	1
3221	3010	Collin	218	218	17	7.8	14	6.4	0	0.0	0	0.0	6	2.8	0	0.0	8	3.7	Non-Protected	6	1	5	1
1926	17289	Ellis	219	219	7	3.2	59	26.9	26	11.9	4	1.8	11	5.0	0	0.0	20	9.1	Non-Protected	1	0	1	0
3768	6381	Dallas	219	219	11	5.0	82	37.4	38	17.4	1	0.5	22	10.0	0	0.0	25	11.4	Non-Protected	47	0	37	3
4949	6068	Dallas	220	220	6	2.7	63	28.6	5	2.3	0	0.0	32	14.5	0	0.0	26	11.8	Non-Protected	0	0	0	0
1584	2137	Denton	221	210	33	15.7	97	43.9	34	15.4	21	9.5	3	1.4	0	0.0	48	21.7	Non-Protected	3	1	3	1
416	40745	Tarrant	222	198	40	20.2	56	25.2	4	1.8	4	1.8	0	0.0	0	0.0	49	22.1	Non-Protected	1	0	1	0
2141	2353	Denton	222	221	0	0.0	82	36.9	29	13.1	5	2.3	16	7.2	0	0.0	37	16.7	Non-Protected	2	1	2	1
3379	6674	Dallas	223	223	3	1.3	10	4.5	0	0.0	0	0.0	0	0.0	0	0.0	10	4.5	Non-Protected	0	0	1	0
2282	17091	Ellis	223	215	16	7.4	9	4.0	0	0.0	0	0.0	1	0.4	0	0.0	9	4.0	Non-Protected	1	1	1	1
5223	20002	Hunt	224	224	16	7.1	24	10.7	12	5.4	3	1.3	0	0.0	0	0.0	10	4.5	Non-Protected	1	0	1	0
195	1020	Wise	224	222	11	5.0	36	16.1	0	0.0	0	0.0	8	3.6	0	0.0	28	12.5	Non-Protected	1	1	1	1
712	40807	Tarrant	225	185	10	5.4	30	13.3	16	7.1	0	0.0	2	0.9	0	0.0	12	5.3	Non-Protected	1	1	1	1
357	49041	Wise	226	220	28	12.7	40	17.7	0	0.0	0	0.0	0	0.0	0	0.0	40	17.7	Non-Protected	1	1	1	1
1933	2441	Denton	226	226	28	12.4	81	35.8	13	5.8	0	0.0	21	9.3	0	0.0	40	17.7	Non-Protected	2	1	2	1
1491	40336	Tarrant	227	227	2	0.9	78	34.4	22	9.7	2	0.9	17	7.5	0	0.0	38	16.7	Non-Protected	1	1	1	1
4918	3144	Collin	227	223	13	5.8	23	10.1	0	0.0	0	0.0	0	0.0	0	0.0	23	10.1	Non-Protected	2	1	2	0
5242	47017	Kaufman	228	222	17	7.7	1	0.4	0	0.0	0	0.0	0	0.0	0	0.0	1	0.4	Non-Protected	2	1	2	1
1373	10792	Tarrant	230	230	2	0.9	79	34.3	22	9.6	2	0.9	17	7.4	0	0.0	39	17.0	Non-Protected	1	1	1	1
1483	9235	Tarrant	230	230	0	0.0	54	23.5	0	0.0	0	0.0	29	12.6	0	0.0	25	10.9	Non-Protected	2	1	2	1
5101	30036	Rockwall	230	230	9	3.9	67	29.1	5	2.2	14	6.1	13	5.7	0	0.0	48	20.9	Non-Protected	5	2	6	4
2667	41120	Ellis	231	223	20	9.0	65	28.1	3	1.3	8	3.5	0	0.0	0	0.0	49	21.2	Non-Protected	1	0	2	1
4806	17242	Ellis	232	232	45	19.4	88	37.9	37	15.9	0	0.0	0	0.0	0	0.0	51	22.0	Non-Protected	2	1	1	1
65	49025	Wise	235	235	14	6.0	3	1.3	0	0.0	3	1.3	0	0.0	0	0.0	0	0.0	Non-Protected	0	0	0	0
76	44000	Hood	235	233	43	18.5	60	25.5	0	0.0	0	0.0	0	0.0	0	0.0	53	22.6	Non-Protected	0	0	0	0
1180	10237	Tarrant	237	237	7	3.0	91	38.4	12	5.1	0	0.0	63	26.6	0	0.0	19	8.0	Non-Protected	0	0	0	0
5105	30035	Rockwall	238	238	9	3.8	70	29.4	5	2.1	14	5.9	14	5.9	0	0.0	49	20.6	Non-Protected	3	1	2	2
106	1031	Wise	240	240	20	8.3	9	3.8	0	0.0	2	0.8	0	0.0	0	0.0	7	2.9	Non-Protected	0	0	0	0
4946	6229	Dallas	241	241	2	0.8	90	37.3	63	26.1	3	1.2	6	2.5	0	0.0	31	12.9	Non-Protected	19	1	11	1
4969	40407	Dallas	243	243	24	9.9	114	46.9	44	18.1	5	2.1	18	7.4	0	0.0	48	19.8	Non-Protected	12	3	12	2
4277	6810	Dallas	244	244	10	4.1	33	13.5	0	0.0	0	0.0	0	0.0	0	0.0	33	13.5	Non-Protected	130	14	129	12
398	9470	Tarrant	245	245	35	14.3	85	34.7	0	0.0	3	1.2	3	1.2	0	0.0	79	32.2	Non-Protected	1	0	1	1
192	12070	Parker	247	247	2	0.8	24	9.7	0	0.0	0	0.0	1	0.4	0	0.0	23	9.3	Non-Protected	1	1	1	1
1287	9107	Tarrant	247	245	8	3.3	33	13.4	0	0.0	0	0.0	9	3.6	0	0.0	23	9.3	Non-Protected	2	1	2	1
1848	17136	Ellis	248	248	16	6.5	48	19.4	21	8.5	22	8.9	0	0.0	0	0.0	5	2.0	Non-Protected	1	1	1	1
122	49004	Wise	249	249	23	9.2	8	3.2	0	0.0	0	0.0	0	0.0	0	0.0	8	3.2	Non-Protected	0	0	0	0
3296	6467	Dallas	249	249	8	3.2	16	6.4	5	2.0	3	1.2	6	2.4	0	0.0	2	0.8	Non-Protected	2	1	4	1
268	16074	Johnson	250	250	19	7.6	83	33.2	5	2.0	17	6.8	0	0.0	0	0.0	61	24.4	Non-Protected	0	0	0	0
4527	3476	Collin	250	250	4	1.6	109	43.6	8	3.2	5	2.0	82	32.8	0	0.0	17	6.8	Non-Protected	1	0	0	0
5275	45003	Hunt	250	250	53	21.2	74	29.6	0	0.0	0	0.0	0	0.0	0	0.0	74	29.6	Non-Protected	2	1	2	1
2829	42019	Ellis	251	249	27	10.8	83	33.1	1	0.4	11	4.4	0	0.0	0	0.0	79	31.5	Non-Protected	1	0	1	0
1530	2303	Denton	252	252	28	11.1	55	21.8	0	0.0	1	0.4	6	2.4	0	0.0	47	18.7	Non-Protected	4	1	4	1
315	46010	Johnson	253	253	49	19.4	28	11.1	3	1.2	4	1.6	14	5.5	0	0.0	10	4.0	Non-Protected	0	0	0	0
3826	17246	Ellis	253	253	22	8.7	59	23.3	0	0.0	8	3.2	0	0.0	0	0.0	53	20.9	Non-Protected	1	1	1	1
4671	3004	Collin	253	253	5	2.0	8	3.2	0	0.0	0	0.0	6	2.4	0	0.0	2	0.8	Non-Protected	13	1	11	1
5292	17100	Ellis	254	253	2	0.8	35	13.8	6	2.4	3	1.2	0	0.0	0	0.0	27	10.6	Non-Protected	1	1	1	1
4047	3467	Collin	254	254	0	0.0	51	20.1	6	2.4	0	0.0	17	6.7	0	0.0	28	11.0	Non-Protected	5	1	5	1
151	46000	Johnson	255	255	24	9.4	27	10.6	2	0.8	6	2.4	0	0.0	0	0.0	19	7.5	Non-Protected	0	0	0	0
3846	6791	Dallas	255	244	43	17.6	81	31.8	39	15.3	5	2.0	1	0.4	0	0.0	41	16.1	Non-Protected	0	0	2	0
1295	2286	Denton	255	255	28	11.0	56	22.0	0	0.0	1	0.4	6	2.4	0	0.0	48	18.8	Non-Protected	3	1	3	1
2990	6172	Dallas	255	255	14	5.5	59	23.1	5	2.0	4	1.6	20	7.8	0	0.0	31	12.2	Non-Protected	16	1	13	1
3479	6371	Dallas	255	255	3	1.2	32	12.5	11	4.3	0	0.0	8	3.1	0	0.0	13	5.1	Non-Protected	84	5	70	5
378	9404	Tarrant	256	256	4	1.6	71	27.7	61	23.8	0	0.0	1	0.4	0	0.0	9	3.5	Non-Protected	1	1	1	1
3360	6889	Dallas	257	257	4	1.6	7	2.7	2	0.8	3	1.2	0	0.0	0	0.0	2	0.8	Non-Protected	0	0	0	0
4288	3262	Collin	257	257	25	9.7	42	16.3	25	9.7	4	1.6	0	0.0	7	2.7	7	2.7	Non-Protected	10	1	9	1
3490	40530	Dallas	258	251	18	7.2	91	35.3	17	6.6	28	10.9	23	8.9	0	0.0	30	11.6	Non-Protected	0	0	0	0
2433	40646	Dallas	258	208	20	9.6	95	36.8	38	14.7	0	0.0	4	1.6	0	0.0	53	20.5	Non-Protected	1	1	1	1

ID	TSZ	County	Total population	Population in which poverty status is known	Population that is below poverty line	Percentage of population that is below poverty line (%)	Total minority population	Percentage of population that is minority (%)	Black or African American total population	Percent of population that is black or African American (%)	American Indian/ Alaskan Native total population	Percent of population that is American Indian/ Alaskan Native (%)	Asian total population	Percent of population that is Asian (%)	Hawiian/ Pacific Islander total population	Percent of population that is Hawiian/ Pacific Islander (%)	Hispanic total population	Percent of population that is Hispanic (%)	Environmental Justice Status (for Regional Toll Analysis)	Number of cars and trucks in the AM peak-period traveling on the mainlanes in the Build Scenario	Number of cars in the AM peak-period traveling on the managed lanes in the Build Scenario	Number of cars and trucks in the AM peak-period traveling on the mainlanes in the No Build Scenario	Number of cars in the AM peak-period traveling on the HOV express lanes in the No Build Scenario
4133	40017	Collin	258	258	0	0.0	38	14.7	0	0.0	0	0.0	0	0.0	0	0.0	38	14.7	Non-Protected	2	1	2	1
5114	3077	Collin	258	258	18	7.0	38	14.7	0	0.0	38	14.7	0	0.0	0	0.0	31	12.0	Non-Protected	6	1	4	1
74	12036	Parker	259	229	36	15.7	27	10.4	3	1.2	0	0.0	0	0.0	0	0.0	24	9.3	Non-Protected	0	0	0	0
801	10036	Tarrant	259	124	16	12.9	116	44.8	61	23.6	7	2.7	11	4.2	0	0.0	39	15.1	Non-Protected	0	0	0	0
1061	2214	Denton	259	259	7	2.7	58	22.4	0	0.0	5	1.9	13	5.0	0	0.0	44	17.0	Non-Protected	2	1	2	1
472	2156	Denton	259	259	15	5.8	29	11.2	4	1.5	9	3.5	1	0.4	0	0.0	24	9.3	Non-Protected	5	1	4	1
5177	47027	Kaufman	260	260	68	26.2	91	35.0	44	16.9	2	0.8	0	0.0	0	0.0	50	19.2	Non-Protected	10	4	8	2
1380	46019	Johnson	261	261	12	4.6	22	8.4	2	0.8	0	0.0	0	0.0	0	0.0	20	7.7	Non-Protected	1	1	1	1
5023	18071	Kaufman	261	261	9	3.4	12	4.6	2	0.8	4	1.5	0	0.0	0	0.0	6	2.3	Non-Protected	6	2	5	1
136	1007	Wise	264	264	29	11.0	117	44.3	0	0.0	0	0.0	2	0.8	0	0.0	112	42.4	Non-Protected	0	0	0	0
73	12050	Parker	266	258	41	15.9	44	16.5	0	0.0	6	2.3	6	2.3	0	0.0	32	12.0	Non-Protected	0	0	0	0
5176	45010	Hunt	266	266	56	21.1	42	15.8	2	0.8	1	0.4	0	0.0	0	0.0	40	15.0	Non-Protected	2	1	2	0
1895	9151	Tarrant	266	249	27	10.8	86	32.3	7	2.6	35	13.2	0	0.0	0	0.0	42	15.8	Non-Protected	3	1	2	1
3563	40288	Dallas	267	267	0	0.0	80	30.0	11	4.1	5	1.9	28	10.5	0	0.0	24	9.0	Non-Protected	0	0	0	0
1330	9374	Tarrant	267	260	22	8.5	56	21.0	35	13.1	10	3.7	12	4.5	1	0.4	13	4.9	Non-Protected	2	1	2	1
475	2118	Denton	267	267	16	6.0	30	11.2	4	1.5	9	3.4	1	0.4	0	0.0	24	9.0	Non-Protected	2	1	2	1
5054	40073	Collin	267	267	24	9.0	81	30.3	43	16.1	0	0.0	10	3.7	0	0.0	27	10.1	Non-Protected	1	1	1	3
1215	2437	Denton	268	268	3	1.1	65	24.3	1	0.4	18	6.7	27	10.1	0	0.0	24	9.0	Non-Protected	2	1	2	1
1306	9274	Tarrant	269	269	1	0.4	29	10.8	0	0.0	0	0.0	0	0.0	0	0.0	29	10.8	Non-Protected	2	1	2	1
5261	45006	Hunt	269	269	42	15.6	96	35.7	46	17.1	2	0.7	1	0.4	0	0.0	47	17.5	Non-Protected	2	1	2	1
340	16005	Johnson	270	270	50	18.5	66	24.4	0	0.0	0	0.0	7	2.6	0	0.0	59	21.9	Non-Protected	1	1	1	1
1662	10844	Tarrant	273	250	0	0.0	78	28.6	21	7.7	4	1.5	0	0.0	0	0.0	53	19.4	Non-Protected	1	1	1	1
5010	40205	Dallas	273	273	14	5.1	37	13.6	29	10.6	8	2.9	0	0.0	0	0.0	0	0.0	Non-Protected	35	11	36	9
3461	40450	Dallas	275	275	12	4.4	59	21.5	0	0.0	0	0.0	30	10.9	0	0.0	29	10.5	Non-Protected	0	0	0	0
1434	2202	Denton	275	275	15	5.5	40	14.5	1	0.4	1	0.4	5	1.8	0	0.0	35	12.7	Non-Protected	1	1	1	1
5303	44842	Hunt	275	275	17	6.2	12	4.4	0	0.0	7	2.5	0	0.0	0	0.0	6	2.2	Non-Protected	2	1	2	1
467	9939	Tarrant	276	276	36	13.0	27	9.8	10	3.6	0	0.0	3	1.1	0	0.0	17	6.2	Non-Protected	0	0	0	0
1610	41026	Tarrant	277	257	10	3.9	113	40.8	34	12.3	0	0.0	6	2.2	0	0.0	72	26.0	Non-Protected	0	0	0	0
8	48023	Parker	278	278	5	1.8	29	10.4	1	0.4	5	1.8	0	0.0	0	0.0	23	8.3	Non-Protected	0	0	0	0
3531	7252	Dallas	278	278	0	0.0	38	13.7	7	2.5	0	0.0	13	4.7	0	0.0	18	6.5	Non-Protected	0	0	0	0
495	10163	Tarrant	278	278	29	10.4	106	38.1	6	2.2	4	1.4	0	0.0	0	0.0	97	34.9	Non-Protected	0	0	0	0
758	9807	Tarrant	278	134	17	12.7	125	45.0	66	23.7	8	2.9	12	4.3	0	0.0	42	15.1	Non-Protected	0	0	0	0
2801	41080	Ellis	278	278	34	12.2	74	26.6	19	6.8	2	0.7	10	3.6	0	0.0	44	15.8	Non-Protected	1	1	1	1
1196	16104	Johnson	280	264	44	16.7	130	46.4	0	0.0	0	0.0	0	0.0	0	0.0	130	46.4	Non-Protected	0	0	0	1
4286	3374	Collin	280	280	81	28.9	131	46.8	12	4.3	0	0.0	0	0.0	0	0.0	119	42.5	Non-Protected	2	1	2	1
1097	2093	Denton	280	275	11	4.0	72	25.7	7	2.5	1	0.4	2	0.7	2	0.7	61	21.8	Non-Protected	2	1	2	1
3774	30179	Dallas	281	281	87	31.0	110	39.1	42	14.9	14	5.0	34	12.1	0	0.0	25	8.9	Non-Protected	0	0	0	0
3382	6675	Dallas	281	281	14	5.0	43	15.3	17	6.0	1	0.4	4	1.4	0	0.0	21	7.5	Non-Protected	1	1	2	1
249	9094	Tarrant	282	282	19	6.7	25	8.9	7	2.5	0	0.0	0	0.0	0	0.0	18	6.4	Non-Protected	1	1	1	0
2404	40647	Dallas	282	282	9	3.2	81	28.7	10	3.5	3	1.1	0	0.0	1	0.4	67	23.8	Non-Protected	1	1	1	1
5285	20019	Hunt	283	283	81	28.6	23	8.1	11	3.9	0	0.0	0	0.0	0	0.0	12	4.2	Non-Protected	2	1	2	1
3495	40477	Dallas	287	279	20	7.2	101	35.2	19	6.6	31	10.8	26	9.1	0	0.0	33	11.5	Non-Protected	0	0	0	0
504	10587	Tarrant	289	289	34	11.8	60	20.8	42	14.5	6	2.1	0	0.0	0	0.0	12	4.2	Non-Protected	1	0	1	1
3166	17282	Ellis	290	290	52	17.9	60	20.7	12	4.1	0	0.0	0	0.0	0	0.0	48	16.6	Non-Protected	1	0	1	1
5103	5024	Rockwall	290	254	21	8.3	50	17.2	11	3.8	0	0.0	15	5.2	1	0.3	32	11.0	Non-Protected	6	5	3	2
382	40177	Tarrant	291	291	49	16.8	60	20.6	9	3.1	0	0.0	45	15.5	0	0.0	6	2.1	Non-Protected	0	0	0	0
2611	2334	Denton	291	291	6	2.1	119	40.9	23	7.9	2	0.7	75	25.8	0	0.0	20	6.9	Non-Protected	9	1	8	1
3604	3359	Collin	291	291	27	9.3	142	48.8	41	14.1	3	1.0	61	21.0	0	0.0	28	9.6	Non-Protected	12	1	11	1
5005	40406	Dallas	292	292	29	9.9	137	46.9	53	18.2	6	2.1	21	7.2	0	0.0	58	19.9	Non-Protected	9	3	9	1
1725	30300	Denton	293	293	36	12.3	66	22.5	0	0.0	1	0.3	1	0.3	0	0.0	64	21.8	Non-Protected	2	1	2	1
5076	5047	Rockwall	293	293	5	1.7	32	10.9	4	1.4	1	0.3	14	4.8	0	0.0	13	4.4	Non-Protected	38	24	25	10
139	1040	Wise	294	294	8	2.7	3	1.0	0	0.0	3	1.0	0	0.0	0	0.0	0	0.0	Non-Protected	0	0	0	0
1261	10867	Tarrant	294	294	65	22.1	118	40.1	12	4.1	0	0.0	8	2.7	0	0.0	94	32.0	Non-Protected	1	1	1	1
502	10166	Tarrant	295	275	25	9.1	73	24.7	21	7.1	0	0.0	7	2.4	0	0.0	53	18.0	Non-Protected	0	0	0	1
154	46012	Johnson	297	297	48	16.2	79	26.6	0	0.0	0	0.0	0	0.0	0	0.0	79	26.6	Non-Protected	0	0	0	0
331	41166	Johnson	298	276	89	32.2	87	29.2	10	3.4	15	5.0	0	0.0	22	7.4	70	23.5	Non-Protected	0	1	0	1
1263	16116	Johnson	298	296	45	15.2	114	38.3	12	4.0	7	2.3	8	2.7	0	0.0	87	29.2	Non-Protected	1	1	1	1
578	16146	Johnson	299	299	62	20.7	108	36.1	0	0.0	8	2.7	0	0.0	22	7.4	78	26.1	Non-Protected	0	0	0	0
1412	10818	Tarrant	299	299	3	1.0	103	34.4	29	9.7	3	1.0	22	7.4	0	0.0	50	16.7	Non-Protected	1	1	1	1
266	40941	Tarrant	301	301	17	5.6	89	29.6	0	0.0	1	0.3	65	21.6	0	0.0	24	8.0	Non-Protected	1	1	1	1
1024	30110	Tarrant	301	301	3	1.0	121	40.2	27	9.0	13	4.3	22	7.3	11	3.7	51	16.9	Non-Protected	2	1	2	1
540	9946	Tarrant	304	304	75	24.7	41	13.5	17	5.6	0	0.0	13	4.3	0	0.0	11	3.6	Non-Protected	0	0	0	0
4982	40398	Dallas	304	300	3	1.0	108	35.5	1	0.3	0	0.0	0	0.0	0	0.0	107	35.2	Non-Protected	5	7	5	9
3567	7624	Dallas	306	306	22	7.2	117	38.2	54	17.6	29	9.5	18	5.9	0	0.0	33	10.8	Non-Protected	0	0	0	0
146	1016	Wise	307	290	52	17.9	95	30.9	8	2.6	5	1.6	6	2.0	0	0.0	78	25.4	Non-Protected	1	0	1	0
1570	9386	Tarrant	308	308	11	3.6	96	31.2	51	16.6	9	2.9	23	7.5	0	0.0	7	2.3	Non-Protected	2	1	2	1

ID	TSZ	County	Total population	Population in which poverty status is known	Population that is below poverty line	Percentage of population that is below poverty line (%)	Total minority population	Percentage of population that is minority (%)	Black or African American total population	Percent of population that is black or African American (%)	American Indian/ Alaskan Native total population	Percent of population that is American Indian/ Alaskan Native (%)	Asian total population	Percent of population that is Asian (%)	Hawiian/ Pacific Islander total population	Percent of population that is Hawiian/ Pacific Islander (%)	Hispanic total population	Percent of population that is Hispanic (%)	Environmental Justice Status (for Regional Toll Analysis)	Number of cars and trucks in the AM peak-period traveling on the mainlanes in the Build Scenario	Number of cars in the AM peak-period traveling on the managed lanes in the Build Scenario	Number of cars and trucks in the AM peak-period traveling on the mainlanes in the No Build Scenario	Number of cars in the AM peak-period traveling on the HOV express lanes in the No Build Scenario
1377	40040	Denton	308	307	55	17.9	141	45.8	40	13.0	6	1.9	20	6.5	0	0.0	79	25.6	Non-Protected	4	1	4	1
1128	2266	Denton	310	310	15	4.8	67	21.6	11	3.5	3	1.0	7	2.3	0	0.0	48	15.5	Non-Protected	2	1	2	1
97	48024	Parker	311	311	47	15.1	31	10.0	8	2.6	0	0.0	0	0.0	0	0.0	23	7.4	Non-Protected	0	0	0	0
1628	2319	Denton	312	312	25	8.0	42	13.5	14	4.5	7	2.2	4	1.3	0	0.0	21	6.7	Non-Protected	3	1	3	1
5009	40075	Collin	313	313	35	11.2	60	19.2	9	2.9	1	0.3	0	0.0	0	0.0	49	15.7	Non-Protected	2	0	2	0
4634	41111	Ellis	313	313	63	20.1	35	11.2	0	0.0	0	0.0	0	0.0	0	0.0	35	11.2	Non-Protected	1	1	1	1
3187	30085	Dallas	316	316	27	8.5	99	31.3	30	9.5	0	0.0	43	13.6	0	0.0	26	8.2	Non-Protected	21	1	19	2
1236	10789	Tarrant	317	317	13	4.1	40	12.6	8	2.5	2	0.6	0	0.0	0	0.0	29	9.1	Non-Protected	1	1	1	1
723	40828	Tarrant	318	238	43	18.1	159	50.0	40	12.6	10	3.1	15	4.7	0	0.0	96	30.2	Non-Protected	0	0	0	0
4907	3270	Collin	318	318	14	4.4	67	21.1	0	0.0	0	0.0	30	9.4	0	0.0	37	11.6	Non-Protected	3	0	3	0
4998	40394	Dallas	318	318	5	1.6	131	41.2	89	28.0	1	0.3	2	0.6	0	0.0	40	12.6	Non-Protected	7	4	8	6
4971	8556	Dallas	318	318	44	13.8	91	28.6	41	12.9	0	0.0	6	1.9	0	0.0	45	14.2	Non-Protected	35	11	35	10
433	16085	Johnson	319	296	95	32.1	93	29.2	10	3.1	16	5.0	0	0.0	24	7.5	75	23.5	Non-Protected	0	1	0	1
1743	40043	Denton	321	321	17	5.3	92	28.7	2	0.6	8	2.5	0	0.0	0	0.0	82	25.5	Non-Protected	3	1	2	1
3557	7612	Dallas	322	322	16	5.0	135	41.9	63	19.6	25	7.8	25	7.8	10	3.1	29	9.0	Non-Protected	0	0	0	0
2134	40208	Dallas	323	260	24	9.2	119	36.8	48	14.9	0	0.0	6	1.9	0	0.0	66	20.4	Non-Protected	1	1	1	1
1527	2318	Denton	323	323	36	11.1	70	21.7	0	0.0	1	0.3	8	2.5	0	0.0	61	18.9	Non-Protected	2	1	2	1
4150	6805	Dallas	325	325	21	6.5	56	17.2	3	0.9	0	0.0	4	1.2	0	0.0	49	15.1	Non-Protected	15	5	22	2
1178	10712	Tarrant	326	313	76	24.3	61	18.7	16	4.9	2	0.6	5	1.5	0	0.0	38	11.7	Non-Protected	1	1	1	1
4282	3373	Collin	327	327	94	28.7	152	46.5	14	4.3	0	0.0	0	0.0	0	0.0	139	42.5	Non-Protected	3	1	3	1
1264	9329	Tarrant	328	328	9	2.7	5	1.5	0	0.0	0	0.0	0	0.0	0	0.0	5	1.5	Non-Protected	2	1	2	1
2471	2013	Denton	328	327	33	10.1	67	20.4	0	0.0	0	0.0	0	0.0	0	0.0	67	20.4	Non-Protected	2	1	2	1
868	16081	Johnson	330	330	18	5.5	55	16.7	6	1.8	13	3.9	0	0.0	0	0.0	42	12.7	Non-Protected	0	0	0	1
325	46011	Johnson	331	331	64	19.3	36	10.9	3	0.9	5	1.5	19	5.7	0	0.0	13	3.9	Non-Protected	0	0	0	0
3537	40467	Dallas	332	332	24	7.2	127	38.3	58	17.5	32	9.6	20	6.0	0	0.0	35	10.5	Non-Protected	0	0	0	0
3175	7963	Dallas	333	333	152	45.6	164	49.2	67	20.1	17	5.1	1	0.3	1	0.3	79	23.7	Non-Protected	0	0	0	0
4858	41040	Ellis	333	333	67	20.1	38	11.4	1	0.3	0	0.0	0	0.0	0	0.0	37	11.1	Non-Protected	1	1	1	1
5208	45002	Hunt	333	333	24	7.2	90	27.0	3	0.9	7	2.1	1	0.3	0	0.0	80	24.0	Non-Protected	10	2	4	1
4846	6064	Dallas	334	334	3	0.9	103	30.8	8	2.4	5	1.5	31	9.3	0	0.0	58	17.4	Non-Protected	0	0	0	0
125	12004	Parker	335	333	21	6.3	44	13.1	10	3.0	1	0.3	6	1.8	0	0.0	28	8.4	Non-Protected	0	0	0	0
2357	17104	Ellis	338	337	1	0.3	37	10.9	0	0.0	4	1.2	0	0.0	0	0.0	33	9.8	Non-Protected	1	1	1	1
1221	10788	Tarrant	338	338	96	28.4	115	34.0	0	0.0	0	0.0	0	0.0	0	0.0	115	34.0	Non-Protected	1	1	1	1
4380	3232	Collin	338	338	32	9.5	55	16.3	32	9.5	5	1.5	0	0.0	9	2.7	10	3.0	Non-Protected	9	1	8	1
2794	6448	Dallas	338	303	22	7.3	79	23.4	4	1.2	0	0.0	5	1.5	0	0.0	70	20.7	Non-Protected	21	1	19	1
4936	3441	Collin	340	340	6	1.8	134	39.4	36	10.6	7	2.1	19	5.6	0	0.0	72	21.2	Non-Protected	1	0	1	0
4320	6307	Dallas	341	341	56	16.4	150	44.0	37	10.9	0	0.0	113	33.1	0	0.0	0	0.0	Non-Protected	1	0	2	0
5204	18080	Kaufman	341	323	73	22.6	80	23.5	11	3.2	30	8.8	4	1.2	0	0.0	34	10.0	Non-Protected	2	1	2	1
3797	7016	Dallas	342	342	47	13.7	113	33.0	14	4.1	4	1.2	4	1.2	0	0.0	94	27.5	Non-Protected	0	0	0	0
4167	40374	Dallas	342	342	100	29.2	163	47.7	163	47.7	0	0.0	0	0.0	0	0.0	0	0.0	Non-Protected	58	21	127	6
1293	41192	Tarrant	343	332	45	13.6	52	15.2	20	5.8	2	0.6	8	2.3	0	0.0	19	5.5	Non-Protected	1	1	1	1
31	49027	Wise	344	344	20	5.8	5	1.5	0	0.0	5	1.5	0	0.0	0	0.0	0	0.0	Non-Protected	0	0	0	0
864	10832	Tarrant	344	330	32	9.7	141	41.0	58	16.9	15	4.4	3	0.9	0	0.0	65	18.9	Non-Protected	1	1	1	1
1423	9506	Tarrant	344	344	25	7.3	143	41.6	43	12.5	6	1.7	67	19.5	0	0.0	42	12.2	Non-Protected	2	1	2	1
4166	6048	Dallas	344	344	6	1.7	19	5.5	0	0.0	1	0.3	16	4.7	0	0.0	2	0.6	Non-Protected	2	1	4	1
3816	41108	Ellis	345	345	48	13.9	126	36.5	27	7.8	8	2.3	0	0.0	0	0.0	99	28.7	Non-Protected	1	1	1	1
1195	40012	Denton	345	345	0	0.0	102	29.6	0	0.0	37	10.7	46	13.3	0	0.0	33	9.6	Non-Protected	2	1	2	1
3340	30138	Dallas	346	339	15	4.4	60	17.3	13	3.8	3	0.9	13	3.8	0	0.0	32	9.2	Non-Protected	0	0	0	0
3552	7120	Dallas	346	346	13	3.8	37	10.7	2	0.6	0	0.0	14	4.0	0	0.0	21	6.1	Non-Protected	0	0	0	0
644	41196	Tarrant	346	284	15	5.3	45	13.0	24	6.9	0	0.0	3	0.9	0	0.0	18	5.2	Non-Protected	0	0	0	0
1968	2247	Denton	348	348	6	1.7	79	22.7	15	4.3	8	2.3	24	6.9	0	0.0	33	9.5	Non-Protected	4	1	4	1
1110	40975	Tarrant	349	336	85	25.3	78	22.3	25	7.2	2	0.6	5	1.4	0	0.0	46	13.2	Non-Protected	1	1	1	1
588	16086	Johnson	351	351	6	1.7	55	15.7	0	0.0	0	0.0	2	0.6	0	0.0	52	14.8	Non-Protected	1	1	0	1
5237	18011	Kaufman	351	351	37	10.5	34	9.7	0	0.0	0	0.0	2	0.6	0	0.0	33	9.4	Non-Protected	4	1	3	1
3492	7565	Dallas	352	342	24	7.0	124	35.2	23	6.5	38	10.8	31	8.8	0	0.0	41	11.6	Non-Protected	0	0	0	0
1131	9492	Tarrant	352	352	43	12.2	122	34.7	0	0.0	20	5.7	0	0.0	0	0.0	102	29.0	Non-Protected	1	1	1	1
3220	3327	Collin	352	351	3	0.9	128	36.4	15	4.3	0	0.0	68	19.3	0	0.0	29	8.2	Non-Protected	5	1	4	1
5221	47010	Kaufman	353	321	31	9.7	44	12.5	15	4.2	0	0.0	0	0.0	0	0.0	29	8.2	Non-Protected	3	1	3	1
4154	40365	Dallas	353	346	18	5.2	161	45.6	62	17.6	12	3.4	49	13.9	0	0.0	37	10.5	Non-Protected	2	1	19	0
121	1011	Wise	354	354	39	11.0	157	44.4	0	0.0	0	0.0	3	0.8	0	0.0	151	42.7	Non-Protected	1	0	1	0
5078	18051	Kaufman	354	351	29	8.3	26	7.3	8	2.3	5	1.4	3	0.8	0	0.0	10	2.8	Non-Protected	82	29	81	23
1190	9021	Tarrant	355	355	8	2.3	43	12.1	0	0.0	0	0.0	34	9.6	9	2.5	0	0.0	Non-Protected	2	1	2	1
4539	17071	Ellis	357	357	72	20.2	40	11.2	0	0.0	0	0.0	0	0.0	0	0.0	40	11.2	Non-Protected	2	1	2	1
4231	6051	Dallas	357	357	45	12.6	115	32.2	23	6.4	0	0.0	92	25.8	0	0.0	0	0.0	Non-Protected	5	1	1	0
3367	6370	Dallas	357	357	13	3.6	78	21.8	32	9.0	0	0.0	16	4.5	0	0.0	30	8.4	Non-Protected	28	2	22	2
1170	2460	Denton	359	359	0	0.0	106	29.5	0	0.0	39	10.9	48	13.4	0	0.0	34	9.5	Non-Protected	2	1	2	1
4925	41121	Ellis	359	359	72	20.1	40	11.1	0	0.0	0	0.0	0	0.0	0	0.0	40	11.1	Non-Protected	2	1	2	1

ID	TSZ	County	Total population	Population in which poverty status is known	Population that is below poverty line	Percentage of population that is below poverty line (%)	Total minority population	Percentage of population that is minority (%)	Black or African American total population	Percent of population that is black or African American (%)	American Indian/ Alaskan Native total population	Percent of population that is American Indian/ Alaskan Native (%)	Asian total population	Percent of population that is Asian (%)	Hawiian/ Pacific Islander total population	Percent of population that is Hawiian/ Pacific Islander (%)	Hispanic total population	Percent of population that is Hispanic (%)	Environmental Justice Status (for Regional Toll Analysis)	Number of cars and trucks in the AM peak-period traveling on the mainlanes in the Build Scenario	Number of cars in the AM peak-period traveling on the managed lanes in the Build Scenario	Number of cars and trucks in the AM peak-period traveling on the mainlanes in the No Build Scenario	Number of cars in the AM peak-period traveling on the HOV express lanes in the No Build Scenario
5137	18067	Kaufman	359	359	62	17.3	155	43.2	63	17.5	4	1.1	0	0.0	0	0.0	94	26.2	Non-Protected	6	2	5	2
2981	6664	Dallas	360	360	14	3.9	65	18.1	9	2.5	0	0.0	28	7.8	0	0.0	28	7.8	Non-Protected	2	1	4	1
2978	6457	Dallas	363	363	12	3.3	32	8.8	18	5.0	0	0.0	0	0.0	0	0.0	14	3.9	Non-Protected	8	1	6	1
4968	3023	Collin	364	364	10	2.7	46	12.6	4	1.1	5	1.4	0	0.0	0	0.0	37	10.2	Non-Protected	5	1	4	1
163	12019	Parker	365	363	51	14.0	49	13.4	4	1.1	15	4.1	3	0.8	0	0.0	26	7.1	Non-Protected	1	0	0	0
2384	2016	Denton	365	365	37	10.1	74	20.3	0	0.0	0	0.0	0	0.0	0	0.0	74	20.3	Non-Protected	2	1	2	1
3012	41070	Ellis	369	277	68	24.5	168	45.5	118	32.0	8	2.2	0	0.0	0	0.0	44	11.9	Non-Protected	1	0	1	0
1181	2434	Denton	369	369	0	0.0	109	29.5	0	0.0	40	10.8	49	13.3	0	0.0	35	9.5	Non-Protected	2	1	2	1
5230	18085	Kaufman	370	350	86	24.6	45	12.2	19	5.1	4	1.1	0	0.0	0	0.0	22	5.9	Non-Protected	2	1	2	1
1362	9023	Tarrant	370	370	0	0.0	55	14.9	3	0.8	2	0.5	28	7.6	0	0.0	21	5.7	Non-Protected	4	1	3	1
1525	10822	Tarrant	371	371	3	0.8	135	36.4	39	10.5	0	0.0	58	15.6	0	0.0	38	10.2	Non-Protected	1	1	1	1
1265	2064	Denton	371	364	14	3.8	95	25.6	10	2.7	1	0.3	3	0.8	2	0.5	81	21.8	Non-Protected	2	1	2	1
5069	3075	Collin	371	371	26	7.0	54	14.6	0	0.0	54	14.6	0	0.0	0	0.0	45	12.1	Non-Protected	94	5	79	2
1274	10817	Tarrant	372	372	16	4.3	47	12.6	10	2.7	3	0.8	0	0.0	0	0.0	34	9.1	Non-Protected	1	1	1	1
274	41210	Tarrant	373	373	25	6.7	33	8.8	9	2.4	0	0.0	0	0.0	0	0.0	24	6.4	Non-Protected	1	1	1	1
2460	6742	Dallas	374	374	6	1.6	155	41.4	22	5.9	1	0.3	109	29.1	0	0.0	24	6.4	Non-Protected	4	1	3	1
1402	2075	Denton	379	373	67	18.0	150	39.6	84	22.2	0	0.0	36	9.5	11	2.9	28	7.4	Non-Protected	2	1	2	1
3760	6585	Dallas	380	380	36	9.5	57	15.0	8	2.1	13	3.4	9	2.4	0	0.0	32	8.4	Non-Protected	1	0	11	0
156	12069	Parker	381	378	32	8.5	48	12.6	9	2.4	2	0.5	1	0.3	0	0.0	34	8.9	Non-Protected	1	1	1	1
3890	40113	Collin	384	384	52	13.5	42	10.9	4	1.0	0	0.0	18	4.7	0	0.0	21	5.5	Non-Protected	43	3	40	3
261	41186	Tarrant	385	385	53	13.8	109	28.3	14	3.6	19	4.9	30	7.8	0	0.0	46	11.9	Non-Protected	1	1	1	1
1608	10260	Tarrant	386	298	32	10.7	102	26.4	35	9.1	11	2.8	18	4.7	0	0.0	45	11.7	Non-Protected	0	0	0	0
735	16120	Johnson	386	386	81	21.0	139	36.0	0	0.0	11	2.8	0	0.0	28	7.3	100	25.9	Non-Protected	1	1	1	1
1120	9364	Tarrant	386	386	27	7.0	126	32.6	45	11.7	1	0.3	3	0.8	1	0.3	76	19.7	Non-Protected	2	1	2	1
2196	6151	Dallas	387	387	6	1.6	101	26.1	3	0.8	2	0.5	62	16.0	1	0.3	35	9.0	Non-Protected	5	1	4	1
176	1014	Wise	388	388	36	9.3	149	38.4	20	5.2	0	0.0	2	0.5	0	0.0	128	33.0	Non-Protected	1	0	1	0
5251	45015	Hunt	388	388	60	15.5	139	35.8	67	17.3	3	0.8	2	0.5	0	0.0	68	17.5	Non-Protected	2	1	2	1
94	19011	Hood	389	380	51	13.4	10	2.6	0	0.0	5	1.3	6	1.5	0	0.0	0	0.0	Non-Protected	0	0	0	0
5098	18025	Kaufman	390	390	2	0.5	97	24.9	33	8.5	3	0.8	2	0.5	0	0.0	61	15.6	Non-Protected	84	27	78	19
5004	40111	Collin	391	383	15	3.9	121	30.9	73	18.7	2	0.5	11	2.8	0	0.0	35	9.0	Non-Protected	2	0	2	0
72	49034	Wise	392	390	96	24.6	119	30.4	2	0.5	3	0.8	1	0.3	0	0.0	115	29.3	Non-Protected	0	0	0	0
277	10298	Tarrant	392	392	53	13.5	103	26.3	30	7.7	0	0.0	0	0.0	0	0.0	73	18.6	Non-Protected	1	1	1	1
1484	40886	Denton	392	392	141	36.0	158	40.3	4	1.0	25	6.4	1	0.3	0	0.0	129	32.9	Non-Protected	2	1	2	1
1006	2433	Denton	392	390	13	3.3	93	23.7	24	6.1	20	5.1	13	3.3	0	0.0	49	12.5	Non-Protected	3	1	2	1
24	1034	Wise	393	393	16	4.1	52	13.2	0	0.0	9	2.3	2	0.5	0	0.0	41	10.4	Non-Protected	0	0	0	0
1168	40965	Tarrant	393	393	87	22.1	159	40.5	16	4.1	0	0.0	11	2.8	0	0.0	126	32.1	Non-Protected	1	1	1	1
4975	40404	Dallas	394	394	11	2.8	130	33.0	0	0.0	1	0.3	105	26.6	0	0.0	25	6.3	Non-Protected	13	4	12	2
204	41201	Tarrant	395	395	43	10.9	75	19.0	8	2.0	7	1.8	36	9.1	0	0.0	19	4.8	Non-Protected	1	1	1	1
3961	41044	Ellis	395	395	42	10.6	158	40.0	33	8.4	3	0.8	3	0.8	0	0.0	119	30.1	Non-Protected	1	1	1	1
4857	17223	Ellis	396	396	136	34.3	179	45.2	3	0.8	2	0.5	1	0.3	0	0.0	173	43.7	Non-Protected	2	1	1	1
216	46004	Johnson	397	397	37	9.3	41	10.3	2	0.5	9	2.3	0	0.0	0	0.0	30	7.6	Non-Protected	0	0	0	0
1216	40976	Tarrant	397	382	92	24.1	74	18.6	20	5.0	3	0.8	6	1.5	0	0.0	46	11.6	Non-Protected	1	1	1	1
3471	6280	Dallas	397	397	5	1.3	50	12.6	18	4.5	0	0.0	13	3.3	0	0.0	20	5.0	Non-Protected	14	1	12	1
3481	6374	Dallas	397	397	5	1.3	50	12.6	18	4.5	0	0.0	13	3.3	0	0.0	20	5.0	Non-Protected	22	1	18	1
5062	3020	Collin	398	397	25	6.3	50	12.6	0	0.0	5	1.3	0	0.0	0	0.0	45	11.3	Non-Protected	3	1	3	1
3190	30074	Dallas	399	399	9	2.3	163	40.9	76	19.0	0	0.0	38	9.5	0	0.0	49	12.3	Non-Protected	64	4	54	4
1177	10758	Tarrant	400	384	93	24.2	75	18.8	20	5.0	3	0.8	6	1.5	0	0.0	46	11.5	Non-Protected	1	1	1	1
1701	10268	Tarrant	401	401	88	21.9	158	39.4	74	18.5	22	5.5	64	16.0	0	0.0	8	2.0	Non-Protected	0	0	0	0
2439	17007	Ellis	401	401	19	4.7	47	11.7	15	3.7	0	0.0	0	0.0	0	0.0	38	9.5	Non-Protected	1	1	1	1
4123	3037	Collin	401	401	22	5.5	9	2.2	3	0.7	0	0.0	1	0.2	0	0.0	5	1.2	Non-Protected	9	1	8	1
57	49022	Wise	402	402	21	5.2	56	13.9	0	0.0	0	0.0	0	0.0	0	0.0	56	13.9	Non-Protected	0	0	0	0
1522	40132	Denton	402	402	3	0.7	31	7.7	14	3.5	6	1.5	0	0.0	0	0.0	11	2.7	Non-Protected	6	1	5	1
61	48028	Parker	405	405	30	7.4	52	12.8	7	1.7	26	6.4	0	0.0	0	0.0	19	4.7	Non-Protected	0	0	0	0
621	16079	Johnson	405	405	22	5.4	67	16.5	7	1.7	16	4.0	0	0.0	0	0.0	51	12.6	Non-Protected	1	1	1	1
3383	7353	Dallas	406	406	24	5.9	107	26.4	67	16.5	10	2.5	11	2.7	0	0.0	30	7.4	Non-Protected	0	0	0	0
1285	40335	Johnson	406	406	1	0.2	97	23.9	1	0.2	0	0.0	33	8.1	0	0.0	64	15.8	Non-Protected	1	1	1	1
5120	18050	Kaufman	406	401	7	1.7	47	11.6	18	4.4	2	0.5	1	0.2	7	1.7	19	4.7	Non-Protected	44	15	44	12
4872	40545	Dallas	409	409	72	17.6	190	46.5	51	12.5	0	0.0	1	0.2	0	0.0	139	34.0	Non-Protected	13	3	12	2
313	49044	Wise	410	406	36	8.9	71	17.3	0	0.0	4	1.0	1	0.2	0	0.0	67	16.3	Non-Protected	2	1	2	1
5132	3043	Collin	411	411	26	6.3	44	10.7	0	0.0	4	1.0	0	0.0	0	0.0	38	9.2	Non-Protected	2	0	2	0
4934	7312	Dallas	411	411	11	2.7	136	33.1	0	0.0	1	0.2	109	26.5	0	0.0	26	6.3	Non-Protected	11	3	10	2
3579	6680	Dallas	412	412	67	16.3	13	3.2	2	0.5	0	0.0	9	2.2	0	0.0	2	0.5	Non-Protected	0	0	2	0
1533	2077	Denton	412	310	0	0.0	106	25.7	47	11.4	13	3.2	20	4.9	0	0.0	35	8.5	Non-Protected	2	1	2	1
4077	3482	Collin	412	412	77	18.7	72	17.5	5	1.2	2	0.5	26	6.3	0	0.0	39	9.5	Non-Protected	4	1	4	1
5026	18056	Kaufman	412	412	15	3.6	19	4.6	3	0.7	6	1.5	0	0.0	0	0.0	10	2.4	Non-Protected	27	8	27	6
1426	10560	Tarrant	413	413	9	2.2	41	9.9	4	1.0	8	1.9	23	5.6	0	0.0	6	1.5	Non-Protected	0	0	0	0

ID	TSZ	County	Total population	Population in which poverty status is known	Population that is below poverty line	Percentage of population that is below poverty line (%)	Total minority population	Percentage of population that is minority (%)	Black or African American total population	Percent of population that is black or African American (%)	American Indian/ Alaskan Native total population	Percent of population that is American Indian/ Alaskan Native (%)	Asian total population	Percent of population that is Asian (%)	Hawiian/ Pacific Islander total population	Percent of population that is Hawiian/ Pacific Islander (%)	Hispanic total population	Percent of population that is Hispanic (%)	Environmental Justice Status (for Regional Toll Analysis)	Number of cars and trucks in the AM peak-period traveling on the mainlanes in the Build Scenario	Number of cars in the AM peak-period traveling on the managed lanes in the Build Scenario	Number of cars and trucks in the AM peak-period traveling on the mainlanes in the No Build Scenario	Number of cars in the AM peak-period traveling on the HOV express lanes in the No Build Scenario
2816	41100	Ellis	413	413	50	12.1	111	26.9	29	7.0	2	0.5	14	3.4	0	0.0	65	15.7	Non-Protected	2	1	2	1
1010	9044	Tarrant	415	408	9	2.2	124	29.9	13	3.1	31	7.5	12	2.9	0	0.0	69	16.6	Non-Protected	2	1	2	1
818	41054	Johnson	416	416	52	12.5	0	0.0	0	0.0	0	0.0	0	0.0	0	0.0	0	0.0	Non-Protected	1	1	1	1
53	49028	Wise	417	415	102	24.6	126	30.2	2	0.5	3	0.7	1	0.2	0	0.0	122	29.3	Non-Protected	0	0	0	0
124	49037	Wise	417	416	45	10.8	184	44.1	0	0.0	0	0.0	4	1.0	0	0.0	177	42.4	Non-Protected	1	0	1	0
517	10517	Tarrant	418	418	25	6.0	9	2.2	1	0.2	0	0.0	3	0.7	0	0.0	5	1.2	Non-Protected	0	0	0	0
4211	3470	Collin	418	418	22	5.3	58	13.9	0	0.0	1	0.2	25	6.0	0	0.0	33	7.9	Non-Protected	3	1	7	1
3412	3358	Collin	418	418	0	0.0	90	21.5	27	6.5	0	0.0	63	15.1	0	0.0	0	0.0	Non-Protected	6	1	6	1
41	44005	Hood	420	419	51	12.2	36	8.6	0	0.0	13	3.1	8	1.9	0	0.0	15	3.6	Non-Protected	0	0	0	0
34	12046	Parker	421	421	37	8.8	83	19.7	46	10.9	0	0.0	0	0.0	0	0.0	37	8.8	Non-Protected	0	0	0	0
1999	41114	Ellis	422	422	83	19.7	91	21.6	18	4.3	5	1.2	0	0.0	0	0.0	68	16.1	Non-Protected	1	1	1	1
5211	20008	Hunt	423	423	100	23.6	62	14.7	36	8.5	0	0.0	10	2.4	7	1.7	15	3.5	Non-Protected	2	0	2	0
5258	20011	Hunt	423	423	31	7.3	45	10.6	22	5.2	5	1.2	0	0.0	0	0.0	18	4.3	Non-Protected	1	1	1	1
3373	6369	Dallas	423	423	16	3.8	93	22.0	38	9.0	0	0.0	20	4.7	0	0.0	35	8.3	Non-Protected	117	7	97	8
1307	40161	Tarrant	425	425	87	20.5	170	40.0	26	6.1	1	0.2	11	2.6	0	0.0	129	30.4	Non-Protected	1	1	1	1
1485	10765	Tarrant	425	425	2	0.5	83	19.5	27	6.4	2	0.5	0	0.0	0	0.0	56	13.2	Non-Protected	1	1	1	1
506	2001	Denton	425	425	42	9.9	24	5.6	0	0.0	4	0.9	2	0.5	0	0.0	18	4.2	Non-Protected	1	1	1	1
4559	41106	Ellis	425	423	11	2.6	88	20.7	13	3.1	8	1.9	0	0.0	0	0.0	70	16.5	Non-Protected	2	1	2	1
1035	40200	Tarrant	426	426	39	9.2	183	43.0	13	3.1	13	3.1	45	10.6	0	0.0	124	29.1	Non-Protected	2	1	2	1
4951	40860	Collin	428	420	24	5.7	44	10.3	0	0.0	0	0.0	0	0.0	0	0.0	44	10.3	Non-Protected	5	1	4	1
5194	18044	Kaufman	428	409	42	10.3	166	38.8	130	30.4	14	3.3	19	4.4	0	0.0	17	4.0	Non-Protected	9	3	7	2
1847	17237	Ellis	430	430	18	4.2	86	20.0	19	4.4	7	1.6	0	0.0	0	0.0	61	14.2	Non-Protected	1	1	1	1
819	16080	Johnson	431	431	23	5.3	71	16.5	7	1.6	17	3.9	0	0.0	0	0.0	55	12.8	Non-Protected	1	1	1	1
542	10590	Tarrant	432	432	40	9.3	185	42.8	0	0.0	5	1.2	0	0.0	0	0.0	180	41.7	Non-Protected	1	1	1	1
1480	9510	Tarrant	432	432	77	17.8	187	43.3	29	6.7	0	0.0	13	3.0	0	0.0	144	33.3	Non-Protected	1	1	1	1
1417	10764	Tarrant	433	428	62	14.5	140	32.3	44	10.2	1	0.2	39	9.0	0	0.0	60	13.9	Non-Protected	1	1	1	1
4711	6139	Dallas	434	434	14	3.2	127	29.3	49	11.3	41	9.4	33	7.6	0	0.0	4	0.9	Non-Protected	0	0	0	0
5017	6149	Dallas	434	433	4	0.9	163	37.6	113	26.0	6	1.4	11	2.5	0	0.0	55	12.7	Non-Protected	1	1	1	1
648	40137	Tarrant	434	433	6	1.4	53	12.2	3	0.7	10	2.3	15	3.5	0	0.0	26	6.0	Non-Protected	2	1	2	1
4460	3066	Collin	434	434	4	0.9	157	36.2	68	15.7	0	0.0	18	4.1	0	0.0	71	16.4	Non-Protected	3	1	3	1
4885	40403	Dallas	434	434	12	2.8	144	33.2	0	0.0	1	0.2	115	26.5	0	0.0	27	6.2	Non-Protected	33	9	30	5
5250	18088	Kaufman	435	435	100	23.0	70	16.1	24	5.5	8	1.8	0	0.0	0	0.0	37	8.5	Non-Protected	1	1	1	1
2054	41129	Dallas	435	435	8	1.8	205	47.1	165	37.9	0	0.0	39	9.0	0	0.0	1	0.2	Non-Protected	1	1	1	1
4255	7290	Dallas	436	436	2	0.5	86	19.7	0	0.0	3	0.7	8	1.8	0	0.0	75	17.2	Non-Protected	9	1	7	1
3045	17169	Ellis	439	439	0	0.0	82	18.7	11	2.5	0	0.0	0	0.0	0	0.0	71	16.2	Non-Protected	2	0	1	0
3693	6785	Dallas	440	436	39	8.9	47	10.7	6	1.4	3	0.7	16	3.6	0	0.0	23	5.2	Non-Protected	0	0	0	0
2857	17067	Ellis	440	440	38	8.6	168	38.2	75	17.0	18	4.1	5	1.1	0	0.0	86	19.5	Non-Protected	1	1	2	1
1302	9372	Tarrant	440	438	49	11.2	91	20.7	8	1.8	3	0.7	6	1.4	2	0.5	74	16.8	Non-Protected	2	1	2	1
143	1013	Wise	441	416	74	17.8	136	30.8	12	2.7	7	1.6	9	2.0	0	0.0	112	25.4	Non-Protected	2	0	2	0
205	10420	Tarrant	441	441	40	9.1	90	20.4	10	2.3	2	0.5	43	9.8	0	0.0	23	5.2	Non-Protected	1	1	1	1
3458	40435	Dallas	442	442	27	6.1	50	11.3	0	0.0	0	0.0	40	9.0	0	0.0	0	0.0	Non-Protected	0	0	0	0
1613	40042	Denton	442	442	28	6.3	93	21.0	14	3.2	4	0.9	0	0.0	0	0.0	75	17.0	Non-Protected	2	1	2	1
47	12047	Parker	443	429	18	4.2	123	27.8	0	0.0	0	0.0	0	0.0	0	0.0	123	27.8	Non-Protected	0	0	0	0
4010	6200	Dallas	443	443	0	0.0	47	10.6	24	5.4	2	0.5	0	0.0	0	0.0	20	4.5	Non-Protected	8	1	7	1
5174	20026	Hunt	444	444	94	21.2	96	21.6	25	5.6	0	0.0	1	0.2	0	0.0	70	15.8	Non-Protected	2	0	2	0
1517	41028	Tarrant	445	445	64	14.4	154	34.6	109	24.5	6	1.3	11	2.5	0	0.0	29	6.5	Non-Protected	1	1	1	1
5135	47030	Kaufman	445	445	82	18.4	106	23.8	12	2.7	0	0.0	8	1.8	0	0.0	89	20.0	Non-Protected	14	5	12	4
345	49047	Wise	446	444	15	3.4	149	33.4	9	2.0	21	4.7	0	0.0	0	0.0	119	26.7	Non-Protected	2	1	2	1
5226	47024	Kaufman	446	427	44	10.3	173	38.8	135	30.3	15	3.4	19	4.3	0	0.0	18	4.0	Non-Protected	4	1	3	1
3941	41069	Ellis	447	447	109	24.4	196	43.8	20	4.5	6	1.3	1	0.2	0	0.0	175	39.1	Non-Protected	1	1	1	1
5158	18060	Kaufman	447	402	36	9.0	158	35.3	65	14.5	0	0.0	0	0.0	0	0.0	94	21.0	Non-Protected	3	1	3	1
5168	45000	Hunt	447	447	95	21.3	97	21.7	25	5.6	0	0.0	1	0.2	0	0.0	71	15.9	Non-Protected	6	1	3	1
2915	6454	Dallas	448	448	18	4.0	46	10.3	6	1.3	9	2.0	0	0.0	0	0.0	32	7.1	Non-Protected	11	1	8	1
202	46007	Johnson	450	450	42	9.3	47	10.4	3	0.7	11	2.4	0	0.0	0	0.0	34	7.6	Non-Protected	0	0	0	0
1458	9382	Tarrant	452	452	129	28.5	221	48.9	55	12.2	0	0.0	0	0.0	35	7.7	131	29.0	Non-Protected	2	1	2	1
1569	2098	Denton	452	452	108	23.9	126	27.9	9	2.0	8	1.8	2	0.4	0	0.0	107	23.7	Non-Protected	2	1	2	1
1379	40039	Denton	452	444	53	11.9	61	13.5	12	2.7	0	0.0	0	0.0	0	0.0	52	11.5	Non-Protected	2	1	2	1
153	46006	Johnson	453	453	43	9.5	47	10.4	3	0.7	11	2.4	0	0.0	0	0.0	34	7.5	Non-Protected	0	0	0	0
3922	30262	Collin	454	454	61	13.4	50	11.0	4	0.9	0	0.0	21	4.6	0	0.0	25	5.5	Non-Protected	5	1	5	1
993	40125	Denton	455	455	13	2.9	173	38.0	0	0.0	16	3.5	39	8.6	0	0.0	131	28.8	Non-Protected	5	1	4	1
4152	3003	Collin	456	456	10	2.2	15	3.3	0	0.0	0	0.0	11	2.4	0	0.0	3	0.7	Non-Protected	4	1	3	1
4984	40554	Dallas	456	311	29	9.3	129	28.3	66	14.5	10	2.2	3	0.7	0	0.0	50	11.0	Non-Protected	21	6	22	4
396	40181	Tarrant	458	458	58	12.7	30	6.6	9	2.0	9	2.0	3	0.7	0	0.0	9	2.0	Non-Protected	0	0	0	0
3044	6568	Dallas	458	458	0	0.0	35	7.6	0	0.0	0	0.0	0	0.0	0	0.0	35	7.6	Non-Protected	3	1	4	1
4728	3089	Collin	459	459	27	5.9	72	15.7	43	9.4	4	0.9	4	0.9	0	0.0	22	4.8	Non-Protected	2	1	2	1
1447	10384	Tarrant	460	460	112	24.3	195	42.4	171	37.2	2	0.4	9	2.0	0	0.0	30	6.5	Non-Protected	0	0	1	0

ID	TSZ	County	Total population	Population in which poverty status is known	Population that is below poverty line	Percentage of population that is below poverty line (%)	Total minority population	Percentage of population that is minority (%)	Black or African American total population	Percent of population that is black or African American (%)	American Indian/ Alaskan Native total population	Percent of population that is American Indian/ Alaskan Native (%)	Asian total population	Percent of population that is Asian (%)	Hawiian/ Pacific Islander total population	Percent of population that is Hawiian/ Pacific Islander (%)	Hispanic total population	Percent of population that is Hispanic (%)	Environmental Justice Status (for Regional Toll Analysis)	Number of cars and trucks in the AM peak-period traveling on the mainlanes in the Build Scenario	Number of cars in the AM peak-period traveling on the managed lanes in the Build Scenario	Number of cars and trucks in the AM peak-period traveling on the mainlanes in the No Build Scenario	Number of cars in the AM peak-period traveling on the HOV express lanes in the No Build Scenario
5066	3008	Collin	461	461	64	13.9	45	9.8	25	5.4	0	0.0	0	0.0	0	0.0	20	4.3	Non-Protected	4	1	3	1
62	44008	Hood	462	462	46	10.0	100	21.6	0	0.0	0	0.0	7	1.5	0	0.0	93	20.1	Non-Protected	0	0	0	0
2999	41103	Ellis	463	348	86	24.7	211	45.6	148	32.0	10	2.2	0	0.0	0	0.0	55	11.9	Non-Protected	1	0	1	1
4177	6123	Dallas	464	464	5	1.1	180	38.8	67	14.4	0	0.0	90	19.4	0	0.0	29	6.3	Non-Protected	35	2	26	1
39	49015	Wise	466	466	26	5.6	33	7.1	10	2.1	1	0.2	5	1.1	2	0.4	16	3.4	Non-Protected	0	0	0	0
2226	41110	Ellis	466	466	92	19.7	100	21.5	20	4.3	5	1.1	0	0.0	0	0.0	75	16.1	Non-Protected	1	1	1	1
3986	41122	Collin	466	466	32	6.9	176	37.8	41	8.8	7	1.5	36	7.7	0	0.0	99	21.2	Non-Protected	5	1	5	1
3200	6465	Dallas	467	467	11	2.4	132	28.3	35	7.5	3	0.6	48	10.3	0	0.0	41	8.8	Non-Protected	7	1	6	1
2766	17027	Ellis	468	459	17	3.7	107	22.9	3	0.6	1	0.2	81	17.3	0	0.0	34	7.3	Non-Protected	1	1	1	1
4780	17276	Ellis	468	426	47	11.0	224	47.9	61	13.0	6	1.3	6	1.3	0	0.0	163	34.8	Non-Protected	2	1	1	1
1007	9018	Tarrant	469	461	10	2.2	140	29.9	14	3.0	35	7.5	13	2.8	0	0.0	78	16.6	Non-Protected	2	1	2	1
182	49002	Wise	473	473	11	2.3	76	16.1	0	0.0	33	7.0	0	0.0	0	0.0	43	9.1	Non-Protected	1	0	1	0
236	49001	Wise	473	469	42	9.0	82	17.3	0	0.0	4	0.8	1	0.2	0	0.0	77	16.3	Non-Protected	1	0	1	0
1430	9169	Tarrant	473	471	5	1.1	109	23.0	9	1.9	3	0.6	61	12.9	0	0.0	36	7.6	Non-Protected	2	1	2	1
3637	7123	Dallas	474	474	51	10.8	68	14.3	8	1.7	4	0.8	28	5.9	0	0.0	29	6.1	Non-Protected	0	0	0	0
808	30294	Tarrant	474	228	29	12.7	213	44.9	112	23.6	13	2.7	20	4.2	0	0.0	71	15.0	Non-Protected	2	1	2	1
5201	20050	Hunt	477	477	86	18.0	82	17.2	55	11.5	5	1.0	1	0.2	0	0.0	20	4.2	Non-Protected	7	1	3	1
3319	7114	Dallas	478	478	11	2.3	91	19.0	1	0.2	0	0.0	6	1.3	0	0.0	85	17.8	Non-Protected	0	0	0	0
470	10322	Tarrant	479	479	40	8.4	64	13.4	17	3.5	0	0.0	28	5.8	0	0.0	14	2.9	Non-Protected	1	1	1	1
1315	9166	Tarrant	479	465	6	1.3	43	9.0	22	4.6	0	0.0	17	3.5	0	0.0	4	0.8	Non-Protected	2	1	2	1
1282	10378	Tarrant	482	482	16	3.3	34	7.1	31	6.4	0	0.0	0	0.0	0	0.0	3	0.6	Non-Protected	0	0	1	0
1415	9280	Tarrant	483	483	0	0.0	132	27.3	0	0.0	0	0.0	82	17.0	0	0.0	42	8.7	Non-Protected	2	1	2	1
4434	3314	Collin	483	458	9	2.0	126	26.1	30	6.2	0	0.0	88	18.2	0	0.0	7	1.4	Non-Protected	5	0	5	0
3335	3357	Collin	483	483	0	0.0	105	21.7	32	6.6	0	0.0	73	15.1	0	0.0	0	0.0	Non-Protected	5	1	4	1
211	1036	Wise	486	478	47	9.8	93	19.1	0	0.0	1	0.2	0	0.0	0	0.0	92	18.9	Non-Protected	1	1	1	1
822	2181	Denton	486	486	29	6.0	55	11.3	8	1.6	17	3.5	2	0.4	0	0.0	44	9.1	Non-Protected	2	1	2	1
2510	6860	Dallas	486	486	9	1.9	207	42.6	30	6.2	0	0.0	147	30.2	0	0.0	30	6.2	Non-Protected	2	1	2	1
5217	45014	Hunt	487	487	100	20.5	95	19.5	0	0.0	3	0.6	0	0.0	0	0.0	92	18.9	Non-Protected	2	0	2	0
217	9121	Tarrant	488	476	13	2.7	65	13.3	19	3.9	19	3.9	0	0.0	0	0.0	65	13.3	Non-Protected	0	0	0	0
2053	41091	Ellis	490	490	33	6.7	146	29.8	65	13.3	26	5.3	0	0.0	0	0.0	59	12.0	Non-Protected	1	0	1	1
3028	40070	Dallas	490	490	20	4.1	89	18.2	13	2.7	0	0.0	38	7.8	0	0.0	38	7.8	Non-Protected	2	1	2	1
2473	17241	Ellis	492	489	15	3.1	123	25.0	10	2.0	14	2.8	4	0.8	0	0.0	111	22.6	Non-Protected	1	0	1	1
3291	6575	Dallas	495	495	16	3.2	33	6.7	11	2.2	5	1.0	13	2.6	0	0.0	4	0.8	Non-Protected	2	1	4	1
668	10333	Tarrant	496	496	49	9.9	133	26.8	0	0.0	15	3.0	0	0.0	0	0.0	117	23.6	Non-Protected	1	1	1	1
5061	3029	Collin	496	495	31	6.3	63	12.7	0	0.0	7	1.4	0	0.0	0	0.0	56	11.3	Non-Protected	3	1	2	1
5104	47002	Kaufman	496	496	90	18.1	22	4.4	4	0.8	5	1.0	0	0.0	0	0.0	13	2.6	Non-Protected	4	1	3	1
4173	6918	Dallas	496	496	47	9.5	49	9.9	0	0.0	15	3.0	0	0.0	0	0.0	34	6.9	Non-Protected	22	7	31	3
1256	9229	Tarrant	498	498	4	0.8	89	17.9	60	12.0	4	0.8	0	0.0	0	0.0	25	5.0	Non-Protected	2	1	2	1
640	9040	Tarrant	498	496	7	1.4	61	12.2	3	0.6	11	2.2	17	3.4	0	0.0	30	6.0	Non-Protected	3	1	3	1
4103	6205	Dallas	498	498	148	29.7	114	22.9	7	1.4	9	1.8	6	1.2	0	0.0	94	18.9	Non-Protected	18	1	14	1
663	40827	Tarrant	499	238	70	29.4	210	42.1	94	18.8	0	0.0	23	4.6	0	0.0	96	19.2	Non-Protected	0	0	0	0
1929	41118	Ellis	499	499	40	8.0	98	19.6	29	5.8	0	0.0	0	0.0	0	0.0	68	13.6	Non-Protected	1	1	1	1
5170	20054	Hunt	499	499	37	7.4	135	27.1	4	0.8	11	2.2	2	0.4	0	0.0	120	24.0	Non-Protected	11	7	6	1
5225	47025	Kaufman	500	500	53	10.6	49	9.8	0	0.0	0	0.0	2	0.4	0	0.0	46	9.2	Non-Protected	3	1	3	1
1420	9024	Tarrant	502	499	6	1.2	159	31.7	24	4.8	0	0.0	105	20.9	0	0.0	30	6.0	Non-Protected	4	1	3	1
3341	41102	Ellis	506	506	119	23.5	222	43.9	26	5.1	8	1.6	0	0.0	0	0.0	196	38.7	Non-Protected	1	1	1	1
3684	7696	Dallas	507	507	124	24.5	169	33.3	27	5.3	33	6.5	55	10.8	0	0.0	79	15.6	Non-Protected	0	0	0	0
3671	6037	Dallas	507	507	47	9.3	156	30.8	43	8.5	6	1.2	34	6.7	0	0.0	74	14.6	Non-Protected	7	0	6	1
3294	6183	Dallas	508	508	43	8.5	216	42.5	54	10.6	11	2.2	11	2.2	0	0.0	124	24.4	Non-Protected	10	1	9	1
526	10519	Tarrant	510	510	48	9.4	217	42.5	0	0.0	5	1.0	0	0.0	0	0.0	212	41.6	Non-Protected	1	1	1	1
4104	41050	Ellis	510	508	46	9.1	248	48.6	123	24.1	49	9.6	13	2.5	0	0.0	125	24.5	Non-Protected	1	1	1	1
3361	6576	Dallas	510	510	8	1.6	60	11.8	0	0.0	10	2.0	26	5.1	0	0.0	31	6.1	Non-Protected	4	1	7	1
5266	20057	Hunt	511	511	63	12.3	35	6.8	23	4.5	35	6.8	0	0.0	0	0.0	23	4.5	Non-Protected	2	1	2	1
3885	3486	Collin	511	511	21	4.1	7	1.4	0	0.0	0	0.0	2	0.4	0	0.0	5	1.0	Non-Protected	40	1	33	3
3480	41143	Dallas	511	511	18	3.5	103	20.2	23	4.5	0	0.0	51	10.0	0	0.0	46	9.0	Non-Protected	52	3	43	3
3356	41153	Dallas	514	514	4	0.8	4	0.8	4	0.8	0	0.0	0	0.0	0	0.0	0	0.0	Non-Protected	0	0	0	0
1222	10714	Tarrant	514	498	31	6.2	63	12.3	32	6.2	2	0.4	15	2.9	0	0.0	6	1.2	Non-Protected	1	1	1	1
4363	41097	Ellis	514	513	70	13.6	155	30.2	22	4.3	5	1.0	10	1.9	0	0.0	121	23.5	Non-Protected	1	1	1	1
1245	9370	Tarrant	515	515	7	1.4	174	33.8	61	11.8	0	0.0	0	0.0	0	0.0	135	26.2	Non-Protected	2	1	2	1
1359	2229	Denton	515	515	28	5.4	75	14.6	1	0.2	2	0.4	10	1.9	0	0.0	65	12.6	Non-Protected	4	1	4	1
1039	40962	Tarrant	518	518	9	1.7	132	25.5	93	18.0	0	0.0	5	1.0	5	1.0	37	7.1	Non-Protected	1	1	1	1
4943	7765	Dallas	518	518	51	9.8	244	47.1	95	18.3	10	1.9	38	7.3	0	0.0	103	19.9	Non-Protected	16	5	16	3
5059	5048	Rockwall	518	518	25	4.8	22	4.2	0	0.0	2	0.4	10	1.9	0	0.0	10	1.9	Non-Protected	20	12	14	5
3534	6375	Dallas	518	518	18	3.5	105	20.3	24	4.6	0	0.0	51	9.8	0	0.0	46	8.9	Non-Protected	150	1	114	10
9	48032	Parker	519	519	104	20.0	21	4.0	0	0.0	0	0.0	0	0.0	0	0.0	21	4.0	Non-Protected	0	0	0	0
3131	40355	Dallas	519	519	3	0.6	99	19.1	0	0.0	0	0.0	32	6.2	0	0.0	67	12.9	Non-Protected	0	1	2	0

ID	TSZ	County	Total population	Population in which poverty status is known	Population that is below poverty line	Percentage of population that is below poverty line (%)	Total minority population	Percentage of population that is minority (%)	Black or African American total population	Percent of population that is black or African American (%)	American Indian/ Alaskan Native total population	Percent of population that is American Indian/ Alaskan Native (%)	Asian total population	Percent of population that is Asian (%)	Hawiian/ Pacific Islander total population	Percent of population that is Hawiian/ Pacific Islander (%)	Hispanic total population	Percent of population that is Hispanic (%)	Environmental Justice Status (for Regional Toll Analysis)	Number of cars and trucks in the AM peak-period traveling on the mainlanes in the Build Scenario	Number of cars in the AM peak-period traveling on the managed lanes in the Build Scenario	Number of cars and trucks in the AM peak-period traveling on the mainlanes in the No Build Scenario	Number of cars in the AM peak-period traveling on the HOV express lanes in the No Build Scenario
178	1019	Wise	519	519	48	9.2	199	38.3	26	5.0	0	0.0	2	0.4	0	0.0	171	32.9	Non-Protected	2	0	2	1
183	1041	Wise	520	520	42	8.1	75	14.4	0	0.0	6	1.2	4	0.8	0	0.0	65	12.5	Non-Protected	1	0	1	0
5212	20046	Hunt	521	521	173	33.2	145	27.8	34	6.5	0	0.0	3	0.6	0	0.0	109	20.9	Non-Protected	2	1	2	1
3629	6282	Dallas	522	522	6	1.1	30	5.7	0	0.0	0	0.0	3	0.6	0	0.0	27	5.2	Non-Protected	7	0	6	1
3532	7592	Dallas	523	523	25	4.8	220	42.1	102	19.5	41	7.8	41	7.8	17	3.3	46	8.8	Non-Protected	0	0	0	0
4994	40390	Dallas	524	524	15	2.9	152	29.0	14	2.7	0	0.0	76	14.5	0	0.0	63	12.0	Non-Protected	0	0	1	1
5213	47022	Kaufman	524	524	56	10.7	51	9.7	0	0.0	0	0.0	2	0.4	0	0.0	49	9.4	Non-Protected	4	1	3	1
5256	20037	Hunt	525	525	128	24.4	206	39.2	21	4.0	0	0.0	0	0.0	0	0.0	185	35.2	Non-Protected	2	1	2	1
3513	7580	Dallas	526	511	36	7.0	186	35.4	34	6.5	57	10.8	47	8.9	0	0.0	61	11.6	Non-Protected	0	0	0	0
294	9921	Tarrant	526	493	36	7.3	263	50.0	56	10.6	7	1.3	51	9.7	10	1.9	154	29.3	Non-Protected	1	1	1	1
3125	3454	Collin	526	526	0	0.0	43	8.2	0	0.0	12	2.3	0	0.0	0	0.0	31	5.9	Non-Protected	7	1	6	1
5044	18075	Kaufman	526	526	26	4.9	81	15.4	57	10.8	12	2.3	2	0.4	0	0.0	18	3.4	Non-Protected	10	3	10	4
4963	40553	Dallas	526	179	36	20.1	228	43.3	102	19.4	8	1.5	8	1.5	0	0.0	113	21.5	Non-Protected	32	9	32	7
70	12049	Parker	527	527	0	0.0	259	49.1	0	0.0	0	0.0	86	16.3	0	0.0	172	32.6	Non-Protected	0	0	0	0
5199	18084	Kaufman	528	528	76	14.4	145	27.5	49	9.3	11	2.1	0	0.0	0	0.0	82	15.5	Non-Protected	2	1	2	1
3568	6580	Dallas	528	528	2	0.4	109	20.6	3	0.6	4	0.8	23	4.4	0	0.0	83	15.7	Non-Protected	0	0	5	1
4590	7302	Dallas	528	528	24	4.5	81	15.3	67	12.7	0	0.0	0	0.0	0	0.0	14	2.7	Non-Protected	15	9	16	3
367	10640	Tarrant	529	529	88	16.6	215	40.6	113	21.4	0	0.0	21	4.0	3	0.6	80	15.1	Non-Protected	0	0	0	0
320	40942	Tarrant	529	521	0	0.0	43	8.1	1	0.2	1	0.2	27	5.1	0	0.0	15	2.8	Non-Protected	1	1	1	1
481	2026	Denton	529	529	7	1.3	53	10.0	0	0.0	2	0.4	4	0.8	0	0.0	47	8.9	Non-Protected	3	1	3	1
243	40319	Tarrant	530	530	101	19.1	46	8.7	4	0.8	11	2.1	0	0.0	0	0.0	31	5.8	Non-Protected	1	1	1	1
5045	3049	Collin	530	527	46	8.7	232	43.8	50	9.4	7	1.3	11	2.1	0	0.0	163	30.8	Non-Protected	7	1	7	1
69	49026	Wise	533	533	31	5.8	8	1.5	0	0.0	7	1.3	0	0.0	0	0.0	0	0.0	Non-Protected	0	0	0	0
88	1001	Wise	534	534	49	9.2	17	3.2	0	0.0	0	0.0	0	0.0	0	0.0	17	3.2	Non-Protected	0	0	0	0
185	16060	Johnson	534	534	14	2.6	150	28.1	0	0.0	0	0.0	0	0.0	0	0.0	150	28.1	Non-Protected	0	0	0	0
5207	20027	Hunt	537	537	40	7.4	68	12.7	28	5.2	6	1.1	10	1.9	0	0.0	25	4.7	Non-Protected	1	0	2	1
2936	2335	Denton	537	528	24	4.5	82	15.3	24	4.5	0	0.0	35	6.5	0	0.0	24	4.5	Non-Protected	4	1	4	1
4111	6696	Dallas	537	443	3	0.7	107	19.9	54	10.1	0	0.0	18	3.4	0	0.0	35	6.5	Non-Protected	27	6	44	6
252	40305	Tarrant	541	541	96	17.7	88	16.3	24	4.4	11	2.0	5	0.9	0	0.0	49	9.1	Non-Protected	1	1	1	1
5142	5017	Rockwall	541	540	84	15.6	185	34.2	57	10.5	20	3.7	12	2.2	2	0.4	115	21.3	Non-Protected	10	6	7	2
108	48027	Parker	542	532	13	2.4	45	8.3	14	2.6	2	0.4	11	2.0	0	0.0	25	4.6	Non-Protected	0	0	0	0
3091	40060	Collin	542	542	80	14.8	163	30.1	10	1.8	0	0.0	0	0.0	0	0.0	153	28.2	Non-Protected	7	1	7	1
3967	6196	Dallas	542	542	113	20.8	193	35.6	55	10.1	0	0.0	13	2.4	0	0.0	134	24.7	Non-Protected	10	1	8	1
1357	9108	Tarrant	544	544	9	1.7	117	21.5	9	1.7	2	0.4	97	17.8	0	0.0	20	3.7	Non-Protected	2	1	2	1
5254	20042	Hunt	544	540	27	5.0	197	36.2	124	22.8	0	0.0	69	12.7	0	0.0	4	0.7	Non-Protected	2	1	2	1
219	40135	Tarrant	545	545	28	5.1	20	3.7	3	0.6	0	0.0	0	0.0	0	0.0	17	3.1	Non-Protected	0	0	0	0
1292	9048	Tarrant	545	545	8	1.5	59	10.8	17	3.1	2	0.4	29	5.3	0	0.0	7	1.3	Non-Protected	2	1	2	1
4264	7032	Dallas	545	545	42	7.7	23	4.2	1	0.2	0	0.0	0	0.0	0	0.0	22	4.0	Non-Protected	24	2	18	2
4989	40555	Dallas	545	541	97	17.9	153	28.1	3	0.6	22	4.0	2	0.4	0	0.0	130	23.9	Non-Protected	21	6	19	4
3172	6995	Dallas	546	546	14	2.6	14	2.6	14	2.6	0	0.0	0	0.0	0	0.0	0	0.0	Non-Protected	0	0	0	0
40	44006	Hood	547	532	10	1.9	92	16.8	23	4.2	3	0.5	6	1.1	0	0.0	57	10.4	Non-Protected	0	0	0	0
126	48003	Parker	547	533	13	2.4	45	8.2	17	3.1	2	0.4	13	2.4	0	0.0	22	4.0	Non-Protected	0	0	0	0
232	16073	Johnson	547	547	78	14.3	61	11.2	0	0.0	0	0.0	0	0.0	0	0.0	61	11.2	Non-Protected	0	0	0	0
1537	2134	Denton	547	547	129	23.6	90	16.5	0	0.0	0	0.0	18	3.3	0	0.0	72	13.2	Non-Protected	2	1	2	1
2270	17074	Ellis	548	548	28	5.1	194	35.4	29	5.3	3	0.5	0	0.0	0	0.0	175	31.9	Non-Protected	1	1	1	1
2358	2030	Denton	548	548	58	10.6	112	20.4	0	0.0	0	0.0	1	0.2	0	0.0	112	20.4	Non-Protected	2	1	2	1
3884	3175	Collin	549	549	20	3.6	112	20.4	28	5.1	0	0.0	56	10.2	0	0.0	29	5.3	Non-Protected	3	1	3	1
4134	3028	Collin	550	550	0	0.0	81	14.7	0	0.0	0	0.0	0	0.0	0	0.0	81	14.7	Non-Protected	10	1	9	1
1556	16022	Johnson	551	551	45	8.2	177	32.1	26	4.7	3	0.5	0	0.0	0	0.0	150	27.2	Non-Protected	1	1	1	1
1804	2029	Denton	556	556	51	9.2	139	25.0	3	0.5	1	0.2	19	3.4	0	0.0	117	21.0	Non-Protected	2	1	2	1
3339	6033	Dallas	556	556	21	3.8	65	11.7	23	4.1	1	0.2	9	1.6	0	0.0	33	5.9	Non-Protected	16	1	14	1
5093	5033	Rockwall	556	488	40	8.2	96	17.3	21	3.8	0	0.0	28	5.0	3	0.5	61	11.0	Non-Protected	15	7	10	2
95	48001	Parker	557	557	45	8.1	15	2.7	0	0.0	0	0.0	0	0.0	0	0.0	15	2.7	Non-Protected	0	0	0	0
1863	2179	Denton	558	558	84	15.1	274	49.1	37	6.6	27	4.8	35	6.3	17	3.0	191	34.2	Non-Protected	3	1	3	1
545	10324	Tarrant	559	334	20	6.0	88	15.7	28	5.0	15	2.7	15	2.7	0	0.0	34	6.1	Non-Protected	0	0	0	0
147	1024	Wise	559	516	52	10.1	119	21.3	25	4.5	0	0.0	0	0.0	0	0.0	95	17.0	Non-Protected	1	0	1	0
1488	9200	Tarrant	559	557	8	1.4	102	18.2	0	0.0	19	3.4	15	2.7	0	0.0	67	12.0	Non-Protected	2	1	2	1
5048	40099	Kaufman	559	559	15	2.7	226	40.4	146	26.1	1	0.2	3	0.5	0	0.0	76	13.6	Non-Protected	81	27	83	21
5007	41062	Collin	560	560	63	11.3	107	19.1	17	3.0	3	0.5	0	0.0	0	0.0	88	15.7	Non-Protected	2	0	2	0
476	2092	Denton	560	560	8	1.4	56	10.0	0	0.0	2	0.4	4	0.7	0	0.0	50	8.9	Non-Protected	2	1	2	1
85	19010	Hood	561	548	74	13.5	15	2.7	0	0.0	7	1.2	8	1.4	0	0.0	0	0.0	Non-Protected	0	0	0	0
310	10688	Tarrant	561	561	58	10.3	62	11.1	27	4.8	0	0.0	0	0.0	0	0.0	35	6.2	Non-Protected	1	1	1	1
101	49005	Wise	562	562	52	9.3	18	3.2	0	0.0	0	0.0	0	0.0	0	0.0	18	3.2	Non-Protected	0	0	0	0
3609	6895	Dallas	562	562	0	0.0	33	5.9	0	0.0	0	0.0	0	0.0	0	0.0	33	5.9	Non-Protected	0	0	0	0
3051	6667	Dallas	562	562	29	5.2	141	25.1	4	0.7	0	0.0	24	4.3	0	0.0	112	19.9	Non-Protected	0	1	2	0
700	16063	Johnson	564	562	10	1.8	88	15.6	0	0.0	0	0.0	0	0.0	0	0.0	88	15.6	Non-Protected	1	1	1	1

ID	TSZ	County	Total population	Population in which poverty status is known	Population that is below poverty line	Percentage of population that is below poverty line (%)	Total minority population	Percentage of population that is minority (%)	Black or African American total population	Percent of population that is black or African American (%)	American Indian/ Alaskan Native total population	Percent of population that is American Indian/ Alaskan Native (%)	Asian total population	Percent of population that is Asian (%)	Hawiian/ Pacific Islander total population	Percent of population that is Hawiian/ Pacific Islander (%)	Hispanic total population	Percent of population that is Hispanic (%)	Environmental Justice Status (for Regional Toll Analysis)	Number of cars and trucks in the AM peak-period traveling on the mainlanes in the Build Scenario	Number of cars in the AM peak-period traveling on the managed lanes in the Build Scenario	Number of cars and trucks in the AM peak-period traveling on the mainlanes in the No Build Scenario	Number of cars in the AM peak-period traveling on the HOV express lanes in the No Build Scenario
2765	42020	Ellis	565	565	58	10.3	93	16.5	19	3.4	0	0.0	1	0.2	0	0.0	73	12.9	Non-Protected	0	0	1	0
2921	6563	Dallas	565	565	23	4.1	59	10.4	7	1.2	11	1.9	0	0.0	0	0.0	40	7.1	Non-Protected	5	1	4	1
4650	40541	Dallas	565	565	68	12.0	174	30.8	1	0.2	5	0.9	0	0.0	0	0.0	169	29.9	Non-Protected	13	4	12	3
462	16117	Johnson	568	372	102	27.4	257	45.2	46	8.1	4	0.7	0	0.0	3	0.5	212	37.3	Non-Protected	0	0	0	0
2076	7451	Dallas	573	573	116	20.2	214	37.3	95	16.6	4	0.7	7	1.2	0	0.0	108	18.8	Non-Protected	1	1	1	1
1125	10786	Tarrant	575	575	105	18.3	37	6.4	0	0.0	8	1.4	0	0.0	0	0.0	29	5.0	Non-Protected	1	1	1	1
5146	47005	Kaufman	575	548	34	6.2	134	23.3	34	5.9	0	0.0	12	2.1	0	0.0	88	15.3	Non-Protected	3	1	3	1
91	19012	Hood	576	562	48	8.5	28	4.9	3	0.5	9	1.6	13	2.3	0	0.0	3	0.5	Non-Protected	0	0	0	0
434	9936	Tarrant	576	576	93	16.1	91	15.8	32	5.6	34	5.9	0	0.0	0	0.0	25	4.3	Non-Protected	0	0	0	0
1521	9513	Tarrant	577	577	42	7.3	241	41.8	72	12.5	10	1.7	113	19.6	0	0.0	70	12.1	Non-Protected	2	1	2	1
4129	3258	Collin	577	577	13	2.3	204	35.4	0	0.0	0	0.0	163	28.2	0	0.0	41	7.1	Non-Protected	12	1	9	1
4324	6129	Dallas	579	579	0	0.0	142	24.5	23	4.0	19	3.3	75	13.0	0	0.0	25	4.3	Non-Protected	0	0	0	0
1354	9377	Tarrant	579	564	48	8.5	120	20.7	75	13.0	23	4.0	25	4.3	1	0.2	29	5.0	Non-Protected	2	1	2	1
1064	9572	Tarrant	579	579	36	6.2	188	32.5	29	5.0	1	0.2	1	0.2	0	0.0	157	27.1	Non-Protected	2	1	2	1
5239	18086	Kaufman	579	549	135	24.6	71	12.3	30	5.2	6	1.0	0	0.0	0	0.0	34	5.9	Non-Protected	2	1	2	1
456	10160	Tarrant	580	580	118	20.3	125	21.6	0	0.0	2	0.3	0	0.0	0	0.0	123	21.2	Non-Protected	0	0	0	0
4033	6691	Dallas	580	580	4	0.7	54	9.3	0	0.0	9	1.6	2	0.3	0	0.0	46	7.9	Non-Protected	12	0	21	0
1407	16068	Johnson	583	583	64	11.0	264	45.3	3	0.5	24	4.1	3	0.5	0	0.0	234	40.1	Non-Protected	1	1	1	1
4189	7144	Dallas	583	583	40	6.9	61	10.5	0	0.0	0	0.0	0	0.0	0	0.0	61	10.5	Non-Protected	14	1	11	1
4060	6204	Dallas	583	583	44	7.5	281	48.2	0	0.0	29	5.0	76	13.0	31	5.3	205	35.2	Non-Protected	28	2	21	1
4574	3294	Collin	584	584	15	2.6	215	36.8	54	9.2	0	0.0	73	12.5	0	0.0	88	15.1	Non-Protected	9	0	10	0
411	10642	Tarrant	587	515	27	5.2	231	39.4	120	20.4	2	0.3	19	3.2	0	0.0	137	23.3	Non-Protected	1	1	1	1
899	16066	Johnson	587	585	9	1.5	94	16.0	0	0.0	0	0.0	0	0.0	0	0.0	94	16.0	Non-Protected	1	1	1	1
5272	20025	Hunt	587	522	131	25.1	97	16.5	51	8.7	0	0.0	44	7.5	2	0.3	7	1.2	Non-Protected	2	1	2	1
4137	6697	Dallas	587	587	71	12.1	262	44.6	80	13.6	2	0.3	93	15.8	0	0.0	87	14.8	Non-Protected	15	4	25	4
4002	7278	Dallas	589	589	51	8.7	59	10.0	11	1.9	0	0.0	13	2.2	0	0.0	35	5.9	Non-Protected	1	0	1	0
407	10513	Tarrant	589	589	38	6.5	278	47.2	146	24.8	0	0.0	0	0.0	0	0.0	132	22.4	Non-Protected	1	1	1	1
260	40742	Tarrant	589	589	29	4.9	51	8.7	17	2.9	17	2.9	9	1.5	0	0.0	17	2.9	Non-Protected	1	1	1	1
4223	3230	Collin	589	589	45	7.6	211	35.8	8	1.4	2	0.3	173	29.4	0	0.0	28	4.8	Non-Protected	9	1	8	1
1658	10097	Tarrant	590	590	151	25.6	225	38.1	114	19.3	6	1.0	63	10.7	18	3.1	42	7.1	Non-Protected	1	1	1	1
2776	17290	Ellis	591	591	61	10.3	97	16.4	19	3.2	0	0.0	1	0.2	0	0.0	76	12.9	Non-Protected	1	0	1	0
5268	20032	Hunt	591	591	30	5.1	122	20.6	46	7.8	1	0.2	4	0.7	0	0.0	69	11.7	Non-Protected	2	1	2	1
4842	17269	Ellis	592	592	62	10.5	200	33.8	150	25.3	0	0.0	0	0.0	0	0.0	50	8.4	Non-Protected	2	1	2	1
5088	3009	Collin	592	592	82	13.9	57	9.6	32	5.4	0	0.0	0	0.0	0	0.0	25	4.2	Non-Protected	13	1	11	1
4343	7036	Dallas	592	592	14	2.4	65	11.0	13	2.2	5	0.8	1	0.2	0	0.0	46	7.8	Non-Protected	40	4	32	4
5228	20023	Hunt	593	593	44	7.4	76	12.8	31	5.2	7	1.2	10	1.7	0	0.0	28	4.7	Non-Protected	1	0	1	1
5209	20014	Hunt	595	595	141	23.7	87	14.6	51	8.6	0	0.0	14	2.4	11	1.8	20	3.4	Non-Protected	2	0	2	0
1722	2270	Denton	595	595	20	3.4	21	3.5	0	0.0	2	0.3	0	0.0	0	0.0	20	3.4	Non-Protected	9	1	8	1
1539	10874	Tarrant	598	594	4	0.7	42	7.0	0	0.0	0	0.0	0	0.0	0	0.0	41	6.9	Non-Protected	1	1	1	1
991	40960	Tarrant	598	598	70	11.7	121	20.2	11	1.8	0	0.0	2	0.3	0	0.0	107	17.9	Non-Protected	1	1	1	1
2327	40103	Ellis	599	596	19	3.2	142	23.7	15	2.5	15	2.5	4	0.7	0	0.0	124	20.7	Non-Protected	1	0	1	1
532	9945	Tarrant	600	600	69	11.5	77	12.8	8	1.3	12	2.0	18	3.0	6	1.0	51	8.5	Non-Protected	0	0	0	0
3274	40356	Dallas	600	600	9	1.5	27	4.5	0	0.0	1	0.2	0	0.0	0	0.0	26	4.3	Non-Protected	0	0	1	0
214	41013	Tarrant	600	562	215	38.3	182	30.3	11	1.8	81	13.5	7	1.2	0	0.0	72	12.0	Non-Protected	1	1	1	0
3049	6569	Dallas	601	601	18	3.0	158	26.3	22	3.7	3	0.5	6	1.0	0	0.0	128	21.3	Non-Protected	2	1	3	1
2452	6244	Dallas	601	601	68	11.3	196	32.6	106	17.6	2	0.3	51	8.5	0	0.0	37	6.2	Non-Protected	5	1	5	1
3931	7134	Dallas	602	602	0	0.0	49	8.1	0	0.0	0	0.0	8	1.3	0	0.0	40	6.6	Non-Protected	0	0	0	0
3709	40357	Dallas	602	602	48	8.0	177	29.4	43	7.1	0	0.0	109	18.1	0	0.0	25	4.2	Non-Protected	15	0	12	1
1865	2149	Denton	604	604	164	27.2	198	32.8	1	0.2	0	0.0	0	0.0	0	0.0	198	32.8	Non-Protected	4	1	4	1
3926	7274	Dallas	605	605	92	15.2	235	38.8	56	9.3	0	0.0	49	8.1	0	0.0	130	21.5	Non-Protected	0	0	0	0
1657	10395	Tarrant	606	606	23	3.8	142	23.4	0	0.0	0	0.0	0	0.0	0	0.0	142	23.4	Non-Protected	0	0	1	0
379	16006	Johnson	606	593	25	4.2	35	5.8	19	3.1	0	0.0	5	0.8	0	0.0	11	1.8	Non-Protected	1	1	1	1
4061	6203	Dallas	606	606	179	29.5	138	22.8	8	1.3	11	1.8	8	1.3	0	0.0	115	19.0	Non-Protected	18	1	14	1
2401	41083	Ellis	608	589	54	9.2	171	28.1	7	1.2	21	3.5	0	0.0	0	0.0	128	21.1	Non-Protected	2	0	2	1
1286	9231	Tarrant	608	608	5	0.8	109	17.9	74	12.2	5	0.8	0	0.0	0	0.0	30	4.9	Non-Protected	2	1	2	1
4441	40858	Collin	610	585	25	4.3	47	7.7	27	4.4	0	0.0	12	2.0	0	0.0	0	0.0	Non-Protected	3	1	3	1
2349	6962	Dallas	611	609	20	3.3	192	31.4	36	5.9	24	3.9	12	2.0	0	0.0	159	26.0	Non-Protected	2	1	2	1
1332	2268	Denton	614	614	61	9.9	125	20.4	0	0.0	2	0.3	15	2.4	0	0.0	108	17.6	Non-Protected	4	1	4	1
3792	6900	Dallas	615	605	57	9.4	46	7.5	10	1.6	6	1.0	18	2.9	0	0.0	15	2.4	Non-Protected	0	0	0	0
634	10178	Tarrant	615	615	8	1.3	130	21.1	0	0.0	0	0.0	57	9.3	0	0.0	73	11.9	Non-Protected	0	0	0	0
4770	40220	Dallas	616	616	100	16.2	230	37.3	19	3.1	46	7.5	30	4.9	0	0.0	169	27.4	Non-Protected	29	9	26	5
160	12007	Parker	617	617	28	4.5	60	9.7	0	0.0	12	1.9	4	0.6	0	0.0	46	7.5	Non-Protected	0	0	0	0
3202	6362	Dallas	617	617	58	9.4	159	25.8	48	7.8	2	0.3	13	2.1	0	0.0	101	16.4	Non-Protected	18	1	16	1
1820	9116	Tarrant	619	619	148	23.9	154	24.9	9	1.5	32	5.2	0	0.0	0	0.0	113	18.3	Non-Protected	2	1	2	1
3873	6193	Dallas	619	619	8	1.3	140	22.6	0	0.0	8	1.3	0	0.0	0	0.0	132	21.3	Non-Protected	27	1	22	2
2094	2040	Denton	620	616	49	8.0	121	19.5	6	1.0	25	4.0	5	0.8	0	0.0	86	13.9	Non-Protected	3	1	3	1

ID	TSZ	County	Total population	Population in which poverty status is known	Population that is below poverty line	Percentage of population that is below poverty line (%)	Total minority population	Percentage of population that is minority (%)	Black or African American total population	Percent of population that is black or African American (%)	American Indian/ Alaskan Native total population	Percent of population that is American Indian/ Alaskan Native (%)	Asian total population	Percent of population that is Asian (%)	Hawiian/ Pacific Islander total population	Percent of population that is Hawiian/ Pacific Islander (%)	Hispanic total population	Percent of population that is Hispanic (%)	Environmental Justice Status (for Regional Toll Analysis)	Number of cars and trucks in the AM peak-period traveling on the mainlanes in the Build Scenario	Number of cars in the AM peak-period traveling on the managed lanes in the Build Scenario	Number of cars and trucks in the AM peak-period traveling on the mainlanes in the No Build Scenario	Number of cars in the AM peak-period traveling on the HOV express lanes in the No Build Scenario
3434	40441	Dallas	621	621	17	2.7	90	14.5	25	4.0	25	4.0	23	3.7	0	0.0	17	2.7	Non-Protected	0	0	0	0
1002	10835	Tarrant	621	621	73	11.8	126	20.3	12	1.9	0	0.0	2	0.3	0	0.0	111	17.9	Non-Protected	1	1	1	1
5096	3161	Collin	621	621	43	6.9	91	14.7	0	0.0	91	14.7	0	0.0	0	0.0	75	12.1	Non-Protected	3	1	2	0
2319	17293	Ellis	622	618	117	18.9	268	43.1	139	22.3	18	2.9	0	0.0	0	0.0	111	17.8	Non-Protected	1	0	1	0
3385	6577	Dallas	623	623	32	5.1	95	15.2	37	5.9	3	0.5	9	1.4	0	0.0	46	7.4	Non-Protected	1	1	7	1
1542	9385	Tarrant	625	625	17	2.7	212	33.9	101	16.2	9	1.4	29	4.6	0	0.0	68	10.9	Non-Protected	2	1	2	1
595	10173	Tarrant	626	626	105	16.8	49	7.8	0	0.0	0	0.0	5	0.8	0	0.0	44	7.0	Non-Protected	0	0	0	0
409	41179	Johnson	626	413	114	27.6	282	45.0	50	8.0	5	0.8	0	0.0	4	0.6	232	37.1	Non-Protected	1	1	1	1
1199	9878	Tarrant	627	627	47	7.5	260	41.5	127	20.3	5	0.8	31	4.9	0	0.0	97	15.5	Non-Protected	1	1	1	1
1184	41053	Johnson	627	627	62	9.9	116	18.5	6	1.0	9	1.4	0	0.0	0	0.0	106	16.9	Non-Protected	1	1	1	1
283	9741	Tarrant	628	628	143	22.8	259	41.2	63	10.0	1	0.2	30	4.8	0	0.0	165	26.3	Non-Protected	1	1	1	1
2285	2015	Denton	628	628	160	25.5	170	27.1	1	0.2	0	0.0	16	2.5	0	0.0	152	24.2	Non-Protected	2	1	2	1
1251	9650	Tarrant	629	629	19	3.0	287	45.6	97	15.4	12	1.9	70	11.1	46	7.3	70	11.1	Non-Protected	1	1	1	1
1344	9141	Tarrant	629	629	11	1.7	135	21.5	11	1.7	3	0.5	112	17.8	0	0.0	23	3.7	Non-Protected	2	1	2	1
38	49017	Wise	630	630	35	5.6	45	7.1	13	2.1	2	0.3	7	1.1	2	0.3	21	3.3	Non-Protected	0	0	0	0
3467	6677	Dallas	631	631	18	2.9	43	6.8	0	0.0	0	0.0	35	5.5	0	0.0	8	1.3	Non-Protected	0	0	2	0
1382	9278	Tarrant	631	631	25	4.0	81	12.8	17	2.7	4	0.6	39	6.2	7	1.1	22	3.5	Non-Protected	2	1	2	1
2496	6859	Dallas	631	631	4	0.6	176	27.9	0	0.0	27	4.3	91	14.4	0	0.0	75	11.9	Non-Protected	2	1	2	1
3089	3201	Collin	631	631	110	17.4	226	35.8	95	15.1	0	0.0	80	12.7	0	0.0	58	9.2	Non-Protected	26	2	25	2
4719	6719	Dallas	631	631	139	22.0	291	46.1	12	1.9	11	1.7	0	0.0	0	0.0	268	42.5	Non-Protected	38	8	31	5
3575	6894	Dallas	632	632	12	1.9	0	0.0	0	0.0	0	0.0	0	0.0	0	0.0	0	0.0	Non-Protected	0	0	0	0
5043	3397	Collin	634	634	45	7.1	253	39.9	54	8.5	17	2.7	10	1.6	0	0.0	178	28.1	Non-Protected	2	0	2	0
861	16032	Johnson	634	634	6	0.9	53	8.4	19	3.0	5	0.8	6	0.9	0	0.0	25	3.9	Non-Protected	1	1	1	1
631	10177	Tarrant	635	629	13	2.1	109	17.2	18	2.8	0	0.0	5	0.8	0	0.0	86	13.5	Non-Protected	0	0	0	0
5064	3354	Collin	635	635	36	5.7	144	22.7	20	3.1	5	0.8	23	3.6	0	0.0	96	15.1	Non-Protected	2	0	1	0
449	10435	Tarrant	635	635	54	8.5	85	13.4	22	3.5	0	0.0	37	5.8	0	0.0	19	3.0	Non-Protected	1	1	1	1
3072	30269	Collin	635	632	19	3.0	254	40.0	43	6.8	22	3.5	122	19.2	0	0.0	85	13.4	Non-Protected	38	2	34	3
4147	6119	Dallas	636	625	74	11.8	213	33.5	120	18.9	26	4.1	23	3.6	0	0.0	69	10.8	Non-Protected	26	1	19	1
1587	9054	Tarrant	639	635	7	1.1	203	31.8	31	4.9	0	0.0	134	21.0	0	0.0	38	5.9	Non-Protected	2	1	2	1
175	12071	Parker	640	640	5	0.8	63	9.8	0	0.0	0	0.0	3	0.5	0	0.0	60	9.4	Non-Protected	0	1	0	1
3847	6686	Dallas	641	614	108	17.6	203	31.7	98	15.3	14	2.2	4	0.6	0	0.0	104	16.2	Non-Protected	0	0	5	0
4993	3322	Collin	641	641	71	11.1	122	19.0	19	3.0	3	0.5	0	0.0	0	0.0	100	15.6	Non-Protected	4	0	4	0
4038	6114	Dallas	641	641	221	34.5	116	18.1	0	0.0	0	0.0	0	0.0	0	0.0	116	18.1	Non-Protected	12	1	10	1
671	40030	Tarrant	642	642	65	10.1	208	32.4	2	0.3	5	0.8	1	0.2	0	0.0	201	31.3	Non-Protected	0	0	1	1
5090	40079	Rockwall	642	576	28	4.9	134	20.9	80	12.5	9	1.4	2	0.3	0	0.0	48	7.5	Non-Protected	3	1	3	2
4861	3269	Collin	643	643	71	11.0	150	23.3	48	7.5	0	0.0	38	5.9	0	0.0	64	10.0	Non-Protected	2	0	2	0
4292	7034	Dallas	643	626	43	6.9	113	17.6	9	1.4	0	0.0	55	8.6	0	0.0	49	7.6	Non-Protected	30	3	23	3
4591	17285	Ellis	645	645	55	8.5	152	23.6	0	0.0	21	3.3	0	0.0	0	0.0	135	20.9	Non-Protected	1	1	1	1
5089	5032	Rockwall	646	510	42	8.2	204	31.6	160	24.8	5	0.8	0	0.0	0	0.0	54	8.4	Non-Protected	12	6	2	2
3029	41085	Ellis	647	647	63	9.7	197	30.4	13	2.0	27	4.2	0	0.0	0	0.0	184	28.4	Non-Protected	2	0	1	0
2588	17272	Ellis	647	639	16	2.5	190	29.4	6	0.9	26	4.0	9	1.4	0	0.0	185	28.6	Non-Protected	1	0	1	1
2187	40094	Ellis	647	647	65	10.0	109	16.8	27	4.2	0	0.0	6	0.9	0	0.0	77	11.9	Non-Protected	1	1	1	1
4102	40015	Collin	647	647	8	1.2	257	39.7	18	2.8	2	0.3	209	32.3	0	0.0	35	5.4	Non-Protected	4	1	4	1
3642	40498	Dallas	648	574	107	18.6	318	49.1	224	34.6	36	5.6	40	6.2	0	0.0	49	7.6	Non-Protected	0	0	0	0
3810	7130	Dallas	649	649	63	9.7	48	7.4	0	0.0	0	0.0	5	0.8	0	0.0	44	6.8	Non-Protected	0	0	0	0
1372	2340	Denton	649	616	3	0.5	56	8.6	19	2.9	0	0.0	0	0.0	0	0.0	37	5.7	Non-Protected	2	1	2	1
1724	2344	Denton	649	626	3	0.5	141	21.7	0	0.0	2	0.3	81	12.5	0	0.0	58	8.9	Non-Protected	4	1	3	1
3468	6578	Dallas	649	649	2	0.3	134	20.6	3	0.5	6	0.9	28	4.3	0	0.0	103	15.9	Non-Protected	2	0	6	1
1355	9376	Tarrant	650	650	15	2.3	60	9.2	52	8.0	0	0.0	0	0.0	0	0.0	8	1.2	Non-Protected	2	1	2	1
4560	41041	Ellis	651	651	102	15.7	184	28.3	43	6.6	7	1.1	2	0.3	4	0.6	128	19.7	Non-Protected	2	1	2	1
5141	47003	Kaufman	651	572	53	9.3	143	22.0	45	6.9	2	0.3	9	1.4	2	0.3	89	13.7	Non-Protected	4	1	4	1
4241	6808	Dallas	651	651	43	6.6	35	5.4	0	0.0	0	0.0	0	0.0	0	0.0	35	5.4	Non-Protected	94	34	116	13
524	9943	Tarrant	652	652	23	3.5	33	5.1	0	0.0	0	0.0	0	0.0	0	0.0	33	5.1	Non-Protected	0	0	0	0
513	10323	Tarrant	652	606	54	8.9	156	23.9	47	7.2	0	0.0	15	2.3	0	0.0	111	17.0	Non-Protected	0	0	1	1
3282	6100	Dallas	652	652	33	5.1	223	34.2	135	20.7	12	1.8	56	8.6	0	0.0	21	3.2	Non-Protected	15	1	13	1
3306	40440	Dallas	653	653	42	6.4	43	6.6	0	0.0	0	0.0	20	3.1	0	0.0	23	3.5	Non-Protected	0	0	0	0
2862	6351	Dallas	653	653	0	0.0	119	18.2	0	0.0	0	0.0	6	0.9	7	1.1	106	16.2	Non-Protected	14	1	12	1
3156	40612	Dallas	655	638	53	8.3	86	13.1	0	0.0	0	0.0	58	8.9	0	0.0	29	4.4	Non-Protected	0	0	0	0
3500	7249	Dallas	655	655	24	3.7	71	10.8	5	0.8	0	0.0	27	4.1	0	0.0	39	6.0	Non-Protected	0	0	0	0
3729	40497	Dallas	655	580	108	18.6	322	49.2	226	34.5	36	5.5	41	6.3	0	0.0	49	7.5	Non-Protected	0	0	0	0
3696	6682	Dallas	655	655	14	2.1	30	4.6	8	1.2	0	0.0	11	1.7	0	0.0	11	1.7	Non-Protected	0	0	2	0
4279	7033	Dallas	655	639	43	6.7	114	17.4	9	1.4	0	0.0	57	8.7	0	0.0	49	7.5	Non-Protected	44	4	36	3
5203	18077	Kaufman	656	623	140	22.5	154	23.5	22	3.4	58	8.8	9	1.4	0	0.0	66	10.1	Non-Protected	2	1	2	1
1444	10254	Tarrant	659	647	14	2.2	70	10.6	0	0.0	2	0.3	0	0.0	0	0.0	68	10.3	Non-Protected	0	0	1	0
3040	17183	Ellis	660	495	122	24.6	300	45.5	211	32.0	14	2.1	0	0.0	0	0.0	79	12.0	Non-Protected	1	0	1	1
1472	40998	Tarrant	660	656	7	1.1	210	31.8	32	4.8	0	0.0	138	20.9	0	0.0	39	5.9	Non-Protected	3	1	3	1

ID	TSZ	County	Total population	Population in which poverty status is known	Population that is below poverty line	Percentage of population that is below poverty line (%)	Total minority population	Percentage of population that is minority (%)	Black or African American total population	Percent of population that is black or African American (%)	American Indian/ Alaskan Native total population	Percent of population that is American Indian/ Alaskan Native (%)	Asian total population	Percent of population that is Asian (%)	Hawiian/ Pacific Islander total population	Percent of population that is Hawiian/ Pacific Islander (%)	Hispanic total population	Percent of population that is Hispanic (%)	Environmental Justice Status (for Regional Toll Analysis)	Number of cars and trucks in the AM peak-period traveling on the mainlanes in the Build Scenario	Number of cars in the AM peak-period traveling on the managed lanes in the Build Scenario	Number of cars and trucks in the AM peak-period traveling on the mainlanes in the No Build Scenario	Number of cars in the AM peak-period traveling on the HOV express lanes in the No Build Scenario
4914	17286	Ellis	661	661	227	34.3	299	45.2	5	0.8	4	0.6	1	0.2	0	0.0	289	43.7	Non-Protected	2	1	2	1
2037	2025	Denton	661	661	168	25.4	178	26.9	1	0.2	0	0.0	17	2.6	0	0.0	160	24.2	Non-Protected	3	1	2	1
3949	6290	Dallas	661	661	209	31.6	327	49.5	184	27.8	0	0.0	0	0.0	0	0.0	143	21.6	Non-Protected	86	6	67	5
3924	6195	Dallas	662	662	0	0.0	125	18.9	0	0.0	9	1.4	14	2.1	0	0.0	102	15.4	Non-Protected	14	1	11	1
347	41173	Johnson	664	664	16	2.4	56	8.4	0	0.0	0	0.0	34	5.1	0	0.0	31	4.7	Non-Protected	0	1	0	0
1108	9268	Tarrant	664	664	25	3.8	124	18.7	1	0.2	50	7.5	20	3.0	0	0.0	58	8.7	Non-Protected	1	1	1	1
5259	20004	Hunt	666	661	72	10.9	123	18.5	58	8.7	7	1.1	0	0.0	0	0.0	58	8.7	Non-Protected	0	0	1	1
1145	40973	Tarrant	666	663	99	14.9	152	22.8	3	0.5	9	1.4	1	0.2	0	0.0	139	20.9	Non-Protected	1	1	1	1
1208	2243	Denton	666	666	36	5.4	97	14.6	2	0.3	3	0.5	12	1.8	0	0.0	84	12.6	Non-Protected	3	1	3	1
5118	5006	Rockwall	666	666	49	7.4	207	31.1	65	9.8	4	0.6	22	3.3	0	0.0	116	17.4	Non-Protected	69	47	12	16
1446	41051	Johnson	667	667	36	5.4	278	41.7	16	2.4	2	0.3	3	0.4	0	0.0	259	38.8	Non-Protected	1	1	1	1
3581	6679	Dallas	667	667	4	0.6	53	7.9	1	0.1	0	0.0	40	6.0	0	0.0	12	1.8	Non-Protected	1	0	5	0
1149	9426	Tarrant	667	667	0	0.0	309	46.3	173	25.9	0	0.0	12	1.8	0	0.0	117	17.5	Non-Protected	2	1	2	1
5269	20049	Hunt	667	667	58	8.7	75	11.2	0	0.0	20	3.0	0	0.0	0	0.0	57	8.5	Non-Protected	2	1	2	1
317	9924	Tarrant	668	612	216	35.3	300	44.9	73	10.9	0	0.0	9	1.3	0	0.0	218	32.6	Non-Protected	1	0	0	0
3392	41139	Dallas	669	669	17	2.5	162	24.2	29	4.3	11	1.6	36	5.4	0	0.0	85	12.7	Non-Protected	0	0	0	0
4775	40859	Collin	669	669	56	8.4	228	34.1	134	20.0	0	0.0	87	13.0	0	0.0	3	0.4	Non-Protected	3	1	3	1
5095	5023	Rockwall	669	587	48	8.2	115	17.2	25	3.7	0	0.0	34	5.1	3	0.4	73	10.9	Non-Protected	11	9	5	4
5173	45011	Hunt	670	670	142	21.2	107	16.0	6	0.9	2	0.3	0	0.0	0	0.0	100	14.9	Non-Protected	2	0	2	0
193	49008	Wise	671	663	51	7.7	111	16.5	0	0.0	0	0.0	15	2.2	0	0.0	96	14.3	Non-Protected	1	1	1	1
3015	7789	Dallas	672	672	36	5.4	279	41.5	43	6.4	0	0.0	0	0.0	0	0.0	235	35.0	Non-Protected	0	0	0	0
5181	18074	Kaufman	672	671	252	37.6	60	8.9	10	1.5	11	1.6	7	1.0	0	0.0	36	5.4	Non-Protected	5	1	4	1
5041	41035	Collin	676	676	48	7.1	270	39.9	57	8.4	18	2.7	11	1.6	0	0.0	189	28.0	Non-Protected	2	1	2	1
1602	10394	Tarrant	677	664	167	25.2	192	28.4	142	21.0	0	0.0	0	0.0	0	0.0	50	7.4	Non-Protected	1	1	1	1
2113	2384	Denton	678	675	0	0.0	213	31.4	12	1.8	0	0.0	148	21.8	0	0.0	53	7.8	Non-Protected	4	1	3	1
5051	41034	Rockwall	679	679	0	0.0	72	10.6	0	0.0	0	0.0	1	0.1	0	0.0	70	10.3	Non-Protected	32	13	30	8
200	49007	Wise	680	680	15	2.2	109	16.0	0	0.0	48	7.1	0	0.0	0	0.0	61	9.0	Non-Protected	2	1	2	1
1811	2177	Denton	680	678	227	33.5	323	47.5	140	20.6	73	10.7	35	5.1	0	0.0	134	19.7	Non-Protected	2	1	2	1
941	16082	Johnson	681	681	30	4.4	65	9.5	8	1.2	2	0.3	54	7.9	0	0.0	0	0.0	Non-Protected	1	1	1	1
1837	40991	Tarrant	681	637	70	11.0	219	32.2	18	2.6	89	13.1	0	0.0	0	0.0	107	15.7	Non-Protected	2	1	2	1
949	30113	Tarrant	683	683	53	7.8	192	28.1	72	10.5	0	0.0	4	0.6	0	0.0	105	15.4	Non-Protected	2	1	2	1
179	12014	Parker	687	687	77	11.2	63	9.2	1	0.1	8	1.2	0	0.0	0	0.0	54	7.9	Non-Protected	0	0	0	0
194	41059	Parker	688	688	77	11.2	64	9.3	1	0.1	8	1.2	0	0.0	0	0.0	55	8.0	Non-Protected	1	0	1	0
4001	6907	Dallas	688	688	253	36.8	297	43.2	39	5.7	0	0.0	0	0.0	0	0.0	258	37.5	Non-Protected	3	0	4	0
19	48000	Parker	689	689	138	20.0	28	4.1	0	0.0	0	0.0	0	0.0	0	0.0	28	4.1	Non-Protected	0	0	0	0
2866	41107	Ellis	689	572	132	23.1	171	24.8	40	5.8	57	8.3	14	2.0	0	0.0	110	16.0	Non-Protected	1	0	2	1
285	9669	Tarrant	690	690	111	16.1	263	38.1	17	2.5	17	2.5	0	0.0	0	0.0	246	35.7	Non-Protected	1	1	1	1
3136	6461	Dallas	690	690	10	1.4	109	15.8	33	4.8	0	0.0	48	7.0	0	0.0	61	8.8	Non-Protected	12	1	10	1
4070	6693	Dallas	690	690	0	0.0	40	5.8	8	1.2	2	0.3	0	0.0	26	3.8	4	0.6	Non-Protected	20	0	26	1
5	48008	Parker	691	691	76	11.0	66	9.6	0	0.0	19	2.7	0	0.0	0	0.0	47	6.8	Non-Protected	0	0	0	0
77	48026	Parker	691	691	52	7.5	89	12.9	12	1.7	44	6.4	0	0.0	0	0.0	33	4.8	Non-Protected	0	0	0	0
4227	6303	Dallas	691	691	2	0.3	250	36.2	1	0.1	160	23.2	89	12.9	0	0.0	160	23.2	Non-Protected	2	0	1	0
647	9162	Tarrant	691	691	28	4.1	190	27.5	0	0.0	0	0.0	0	0.0	0	0.0	190	27.5	Non-Protected	2	1	2	1
5273	20055	Hunt	691	688	75	10.9	46	6.7	19	2.7	0	0.0	0	0.0	0	0.0	27	3.9	Non-Protected	2	1	2	1
3601	7122	Dallas	693	693	70	10.1	89	12.8	9	1.3	4	0.6	32	4.6	0	0.0	44	6.3	Non-Protected	0	0	0	0
5276	45005	Hunt	693	693	60	8.7	77	11.1	0	0.0	21	3.0	0	0.0	0	0.0	60	8.7	Non-Protected	2	1	2	1
737	16087	Johnson	694	693	11	1.6	109	15.7	0	0.0	0	0.0	5	0.7	0	0.0	104	15.0	Non-Protected	1	1	1	1
1737	9657	Tarrant	695	695	39	5.6	325	46.8	286	41.2	13	1.9	0	0.0	0	0.0	26	3.7	Non-Protected	1	1	1	1
4066	6803	Dallas	695	695	9	1.3	97	14.0	10	1.4	0	0.0	0	0.0	0	0.0	83	11.9	Non-Protected	21	1	26	1
955	2283	Denton	696	658	95	14.4	89	12.8	9	1.3	6	0.9	2	0.3	0	0.0	76	10.9	Non-Protected	2	1	2	1
1690	40050	Denton	696	696	0	0.0	100	14.4	22	3.2	0	0.0	0	0.0	0	0.0	78	11.2	Non-Protected	2	1	2	1
3473	6676	Dallas	697	697	30	4.3	142	20.4	51	7.3	3	0.4	88	12.6	0	0.0	0	0.0	Non-Protected	0	0	2	0
1142	9077	Tarrant	697	697	30	4.3	76	10.9	13	1.9	9	1.3	19	2.7	0	0.0	35	5.0	Non-Protected	2	1	2	1
5274	20056	Hunt	697	694	75	10.8	46	6.6	19	2.7	0	0.0	0	0.0	0	0.0	27	3.9	Non-Protected	2	1	2	1
5121	3030	Collin	698	698	43	6.2	75	10.7	0	0.0	7	1.0	0	0.0	0	0.0	65	9.3	Non-Protected	3	1	2	1
1650	10263	Tarrant	699	540	59	10.9	184	26.3	64	9.2	19	2.7	32	4.6	0	0.0	81	11.6	Non-Protected	0	0	1	1
303	40900	Tarrant	699	688	218	31.7	335	47.9	29	4.1	0	0.0	13	1.9	0	0.0	298	42.6	Non-Protected	1	1	1	1
5110	3162	Collin	700	700	102	14.6	153	21.9	9	1.3	56	8.0	9	1.3	2	0.3	100	14.3	Non-Protected	3	0	2	0
1639	2024	Denton	700	700	111	15.9	270	38.6	0	0.0	4	0.6	66	9.4	0	0.0	203	29.0	Non-Protected	2	1	2	1
4051	7028	Dallas	701	701	0	0.0	62	8.8	0	0.0	1	0.1	57	8.1	0	0.0	3	0.4	Non-Protected	2	1	3	1
3047	6460	Dallas	701	701	26	3.7	175	25.0	43	6.1	0	0.0	1	0.1	0	0.0	131	18.7	Non-Protected	5	1	8	1
3280	3276	Collin	703	703	21	3.0	268	38.1	18	2.6	0	0.0	224	31.9	0	0.0	26	3.7	Non-Protected	14	1	12	1
4546	17219	Ellis	707	707	84	11.9	200	28.3	9	1.3	6	0.8	0	0.0	0	0.0	190	26.9	Non-Protected	1	1	1	1
5136	3272	Collin	708	708	90	12.7	133	18.8	8	1.1	22	3.1	4	0.6	0	0.0	110	15.5	Non-Protected	3	1	2	1
159	12074	Parker	709	709	5	0.7	70	9.9	0	0.0	0	0.0	3	0.4	0	0.0	67	9.4	Non-Protected	0	0	0	0
2838	17010	Ellis	709	709	0	0.0	257	36.2	44	6.2	45	6.3	10	1.4	0	0.0	168	23.7	Non-Protected	1	1	1	1

ID	TSZ	County	Total population	Population in which poverty status is known	Population that is below poverty line	Percentage of population that is below poverty line (%)	Total minority population	Percentage of population that is minority (%)	Black or African American total population	Percent of population that is black or African American (%)	American Indian/ Alaskan Native total population	Percent of population that is American Indian/ Alaskan Native (%)	Asian total population	Percent of population that is Asian (%)	Hawiian/ Pacific Islander total population	Percent of population that is Hawiian/ Pacific Islander (%)	Hispanic total population	Percent of population that is Hispanic (%)	Environmental Justice Status (for Regional Toll Analysis)	Number of cars and trucks in the AM peak-period traveling on the mainlanes in the Build Scenario	Number of cars in the AM peak-period traveling on the managed lanes in the Build Scenario	Number of cars and trucks in the AM peak-period traveling on the mainlanes in the No Build Scenario	Number of cars in the AM peak-period traveling on the HOV express lanes in the No Build Scenario
299	41011	Tarrant	709	709	36	5.1	269	37.9	0	0.0	268	37.8	0	0.0	0	0.0	1	0.1	Non-Protected	1	1	1	1
107	49040	Wise	711	701	100	14.3	253	35.6	6	0.8	3	0.4	13	1.8	0	0.0	231	32.5	Non-Protected	0	0	0	0
2927	6564	Dallas	711	711	40	5.6	30	4.2	0	0.0	0	0.0	5	0.7	0	0.0	26	3.7	Non-Protected	2	1	4	1
3201	6463	Dallas	711	711	16	2.3	201	28.3	53	7.5	5	0.7	73	10.3	0	0.0	63	8.9	Non-Protected	11	1	10	1
164	12023	Parker	712	709	99	14.0	95	13.3	7	1.0	30	4.2	7	1.0	0	0.0	52	7.3	Non-Protected	1	0	0	0
563	40843	Tarrant	712	712	166	23.3	202	28.4	55	7.7	12	1.7	37	5.2	0	0.0	126	17.7	Non-Protected	1	1	1	1
1288	9106	Tarrant	712	706	24	3.4	96	13.5	0	0.0	0	0.0	26	3.7	0	0.0	66	9.3	Non-Protected	2	1	2	1
3560	30016	Collin	712	712	69	9.7	278	39.0	81	11.4	6	0.8	133	18.7	4	0.6	55	7.7	Non-Protected	13	1	11	1
203	10774	Tarrant	713	713	58	8.1	143	20.1	16	2.2	2	0.3	0	0.0	0	0.0	125	17.5	Non-Protected	1	1	1	1
1562	2253	Denton	714	694	38	5.5	68	9.5	0	0.0	18	2.5	12	1.7	0	0.0	50	7.0	Non-Protected	3	1	3	1
187	12010	Parker	715	715	32	4.5	69	9.7	0	0.0	14	2.0	4	0.6	0	0.0	54	7.6	Non-Protected	0	0	0	0
4086	6297	Dallas	717	717	33	4.6	349	48.7	40	5.6	0	0.0	231	32.2	0	0.0	79	11.0	Non-Protected	39	1	27	1
120	1004	Wise	718	717	135	18.8	64	8.9	9	1.3	2	0.3	10	1.4	5	0.7	44	6.1	Non-Protected	0	0	0	0
2008	2348	Denton	718	713	51	7.2	186	25.9	20	2.8	0	0.0	63	8.8	0	0.0	122	17.0	Non-Protected	5	1	4	1
5028	3007	Collin	718	718	99	13.8	69	9.6	39	5.4	0	0.0	0	0.0	0	0.0	31	4.3	Non-Protected	8	1	7	1
4785	6140	Dallas	719	719	22	3.1	211	29.3	81	11.3	68	9.5	55	7.6	0	0.0	6	0.8	Non-Protected	0	0	0	0
1262	10553	Tarrant	719	709	10	1.4	154	21.4	79	11.0	0	0.0	0	0.0	0	0.0	75	10.4	Non-Protected	1	1	1	1
4528	3434	Collin	722	722	21	2.9	354	49.0	18	2.5	59	8.2	243	33.7	0	0.0	89	12.3	Non-Protected	1	0	1	0
4547	3386	Collin	722	722	25	3.5	51	7.1	0	0.0	0	0.0	21	2.9	0	0.0	29	4.0	Non-Protected	2	0	1	0
1541	40056	Denton	722	722	170	23.5	195	27.0	17	2.4	11	1.5	4	0.6	0	0.0	163	22.6	Non-Protected	2	1	2	1
4464	41090	Ellis	723	720	35	4.9	142	19.6	28	3.9	5	0.7	25	3.5	0	0.0	84	11.6	Non-Protected	1	1	1	1
5065	3041	Collin	723	721	46	6.4	91	12.6	0	0.0	10	1.4	0	0.0	0	0.0	81	11.2	Non-Protected	43	2	39	1
350	16114	Johnson	724	672	216	32.1	211	29.1	24	3.3	36	5.0	0	0.0	54	7.5	170	23.5	Non-Protected	1	1	1	1
2423	6970	Dallas	724	724	13	1.8	161	22.2	8	1.1	0	0.0	4	0.6	0	0.0	149	20.6	Non-Protected	2	1	2	1
4660	41113	Ellis	724	724	75	10.4	245	33.8	183	25.3	0	0.0	0	0.0	0	0.0	61	8.4	Non-Protected	2	1	2	1
43	48021	Parker	725	725	54	7.4	93	12.8	13	1.8	46	6.3	0	0.0	0	0.0	35	4.8	Non-Protected	0	0	0	0
3731	6787	Dallas	725	725	0	0.0	132	18.2	0	0.0	28	3.9	23	3.2	0	0.0	82	11.3	Non-Protected	0	0	0	0
4818	6063	Dallas	725	725	7	1.0	222	30.6	22	3.0	15	2.1	67	9.2	0	0.0	118	16.3	Non-Protected	0	0	0	0
2123	2327	Denton	725	723	28	3.9	262	36.1	103	14.2	10	1.4	47	6.5	0	0.0	116	16.0	Non-Protected	3	1	3	1
3281	3249	Collin	725	725	121	16.7	286	39.4	180	24.8	7	1.0	31	4.3	0	0.0	69	9.5	Non-Protected	27	1	25	1
5042	18057	Kaufman	725	725	37	5.1	109	15.0	75	10.3	16	2.2	3	0.4	0	0.0	24	3.3	Non-Protected	24	9	18	8
4729	3090	Collin	726	724	141	19.5	354	48.8	27	3.7	1	0.1	8	1.1	0	0.0	317	43.7	Non-Protected	2	1	2	1
2383	7324	Dallas	726	726	323	44.5	296	40.8	0	0.0	0	0.0	0	0.0	0	0.0	296	40.8	Non-Protected	2	1	2	1
2103	40095	Ellis	727	727	56	7.7	255	35.1	126	17.3	0	0.0	40	5.5	0	0.0	88	12.1	Non-Protected	1	1	1	1
5084	18076	Kaufman	727	727	131	18.0	32	4.4	5	0.7	7	1.0	0	0.0	0	0.0	20	2.8	Non-Protected	3	1	3	1
2252	41116	Ellis	728	728	67	9.2	128	17.6	29	4.0	0	0.0	5	0.7	0	0.0	95	13.0	Non-Protected	1	1	1	1
528	40944	Tarrant	730	730	10	1.4	94	12.9	0	0.0	6	0.8	0	0.0	0	0.0	88	12.1	Non-Protected	1	1	1	1
213	41017	Tarrant	731	684	262	38.3	222	30.4	14	1.9	98	13.4	8	1.1	0	0.0	88	12.0	Non-Protected	1	1	1	1
3454	40283	Dallas	732	732	30	4.1	16	2.2	0	0.0	4	0.5	0	0.0	0	0.0	11	1.5	Non-Protected	0	0	0	0
5081	41037	Rockwall	732	732	40	5.5	220	30.1	41	5.6	26	3.6	34	4.6	0	0.0	141	19.3	Non-Protected	13	7	11	12
302	9671	Tarrant	733	733	208	28.4	241	32.9	74	10.1	34	4.6	0	0.0	0	0.0	133	18.1	Non-Protected	1	1	1	1
2483	40047	Ellis	734	712	65	9.1	206	28.1	8	1.1	26	3.5	0	0.0	0	0.0	155	21.1	Non-Protected	1	1	1	1
3071	7792	Dallas	735	735	40	5.4	307	41.8	47	6.4	0	0.0	0	0.0	0	0.0	259	35.2	Non-Protected	0	0	0	0
5119	3014	Collin	737	737	45	6.1	80	10.9	0	0.0	8	1.1	0	0.0	0	0.0	68	9.2	Non-Protected	4	1	3	1
4646	3181	Collin	737	737	37	5.0	180	24.4	54	7.3	14	1.9	6	0.8	0	0.0	40	5.4	Non-Protected	5	1	7	1
3275	6182	Dallas	738	738	37	5.0	253	34.3	152	20.6	13	1.8	63	8.5	0	0.0	24	3.3	Non-Protected	40	3	34	3
2700	6444	Dallas	739	663	47	7.1	173	23.4	9	1.2	0	0.0	12	1.6	0	0.0	152	20.6	Non-Protected	66	5	57	6
521	10647	Tarrant	740	740	6	0.8	146	19.7	20	2.7	0	0.0	0	0.0	0	0.0	126	17.0	Non-Protected	1	1	1	1
4961	40203	Dallas	741	735	132	18.0	209	28.2	5	0.7	30	4.0	3	0.4	0	0.0	177	23.9	Non-Protected	52	17	55	14
4645	41105	Ellis	742	738	5	0.7	103	13.9	16	2.2	10	1.3	0	0.0	0	0.0	80	10.8	Non-Protected	2	1	1	1
4056	6115	Dallas	742	742	251	33.8	296	39.9	11	1.5	52	7.0	31	4.2	0	0.0	247	33.3	Non-Protected	16	1	12	1
5030	40102	Kaufman	742	742	0	0.0	17	2.3	0	0.0	0	0.0	0	0.0	0	0.0	17	2.3	Non-Protected	96	33	99	27
1604	10261	Tarrant	743	574	62	10.8	196	26.4	68	9.2	21	2.8	34	4.6	0	0.0	86	11.6	Non-Protected	0	0	1	1
1324	10762	Tarrant	743	735	108	14.7	241	32.4	74	10.0	2	0.3	67	9.0	0	0.0	105	14.1	Non-Protected	1	1	1	1
2485	40096	Ellis	743	743	14	1.9	168	22.6	37	5.0	4	0.5	0	0.0	0	0.0	141	19.0	Non-Protected	1	1	1	1
212	41019	Tarrant	744	744	99	13.3	141	19.0	48	6.5	11	1.5	0	0.0	0	0.0	76	10.2	Non-Protected	1	1	1	1
1275	2439	Denton	744	744	0	0.0	41	5.5	0	0.0	0	0.0	0	0.0	1	0.1	41	5.5	Non-Protected	2	1	2	1
405	10149	Tarrant	745	745	126	16.9	154	20.7	24	3.2	0	0.0	116	15.6	0	0.0	14	1.9	Non-Protected	1	1	1	1
5116	5025	Rockwall	749	744	150	20.2	320	42.7	75	10.0	54	7.2	13	1.7	0	0.0	234	31.2	Non-Protected	84	50	53	14
3975	6590	Dallas	750	750	6	0.8	69	9.2	0	0.0	11	1.5	3	0.4	0	0.0	60	8.0	Non-Protected	0	0	2	0
3991	3365	Collin	750	750	17	2.3	108	14.4	57	7.6	17	2.3	13	1.7	0	0.0	31	4.1	Non-Protected	7	1	7	1
581	40841	Tarrant	752	752	86	11.4	58	7.7	0	0.0	15	2.0	3	0.4	0	0.0	41	5.5	Non-Protected	1	1	1	1
5126	47004	Kaufman	752	752	135	18.0	34	4.5	6	0.8	7	0.9	0	0.0	0	0.0	21	2.8	Non-Protected	4	1	3	1
5148	3297	Collin	755	755	94	12.5	177	23.4	18	2.4	20	2.6	3	0.4	0	0.0	145	19.2	Non-Protected	30	21	17	6
3744	7012	Dallas	756	477	0	0.0	124	16.4	36	4.8	0	0.0	46	6.1	0	0.0	51	6.7	Non-Protected	0	0	0	0
4439	3381	Collin	757	757	29	3.8	304	40.2	96	12.7	12	1.6	0	0.0	0	0.0	196	25.9	Non-Protected	2	0	2	0

ID	TSZ	County	Total population	Population in which poverty status is known	Population that is below poverty line	Percentage of population that is below poverty line (%)	Total minority population	Percentage of population that is minority (%)	Black or African American total population	Percent of population that is black or African American (%)	American Indian/ Alaskan Native total population	Percent of population that is American Indian/ Alaskan Native (%)	Asian total population	Percent of population that is Asian (%)	Hawiian/ Pacific Islander total population	Percent of population that is Hawiian/ Pacific Islander (%)	Hispanic total population	Percent of population that is Hispanic (%)	Environmental Justice Status (for Regional Toll Analysis)	Number of cars and trucks in the AM peak-period traveling on the mainlanes in the Build Scenario	Number of cars in the AM peak-period traveling on the managed lanes in the Build Scenario	Number of cars and trucks in the AM peak-period traveling on the mainlanes in the No Build Scenario	Number of cars in the AM peak-period traveling on the HOV express lanes in the No Build Scenario
3068	17146	Ellis	757	757	0	0.0	141	18.6	18	2.4	0	0.0	0	0.0	0	0.0	123	16.2	Non-Protected	2	0	2	0
1627	16023	Johnson	757	755	61	8.1	242	32.0	36	4.8	5	0.7	0	0.0	0	0.0	205	27.1	Non-Protected	1	1	1	1
1992	2415	Denton	757	749	15	2.0	141	18.6	28	3.7	8	1.1	47	6.2	0	0.0	72	9.5	Non-Protected	2	1	2	1
4004	3306	Collin	757	757	62	8.2	90	11.9	6	0.8	0	0.0	41	5.4	0	0.0	68	9.0	Non-Protected	9	1	8	1
3293	6999	Dallas	758	754	53	7.0	104	13.7	4	0.5	2	0.3	62	8.2	0	0.0	35	4.6	Non-Protected	0	0	0	0
5014	40074	Dallas	761	761	22	2.9	221	29.0	18	2.4	0	0.0	110	14.5	0	0.0	93	12.2	Non-Protected	0	0	1	1
290	10301	Tarrant	762	762	104	13.6	199	26.1	58	7.6	0	0.0	0	0.0	0	0.0	141	18.5	Non-Protected	1	1	1	1
5112	18062	Kaufman	762	762	61	8.0	52	6.8	3	0.4	1	0.1	5	0.7	0	0.0	43	5.6	Non-Protected	8	2	6	2
3364	40286	Dallas	763	746	34	4.6	133	17.4	28	3.7	7	0.9	28	3.7	0	0.0	70	9.2	Non-Protected	0	0	0	0
5015	8559	Dallas	763	763	93	12.2	335	43.9	70	9.2	0	0.0	0	0.0	0	0.0	264	34.6	Non-Protected	20	7	20	5
1260	40150	Tarrant	765	752	52	6.9	310	40.5	140	18.3	0	0.0	136	17.8	0	0.0	33	4.3	Non-Protected	0	0	1	1
1435	9381	Tarrant	765	765	219	28.6	374	48.9	93	12.2	0	0.0	0	0.0	59	7.7	222	29.0	Non-Protected	2	1	2	1
866	2403	Denton	766	766	32	4.2	135	17.6	0	0.0	11	1.4	99	12.9	0	0.0	25	3.3	Non-Protected	2	1	2	1
2691	40046	Denton	767	767	22	2.9	145	18.9	20	2.6	24	3.1	0	0.0	0	0.0	124	16.2	Non-Protected	13	1	11	2
3457	40436	Dallas	768	768	32	4.2	111	14.5	0	0.0	6	0.8	12	1.6	0	0.0	93	12.1	Non-Protected	0	0	0	0
5178	18021	Kaufman	770	768	19	2.5	320	41.6	23	3.0	0	0.0	0	0.0	0	0.0	292	37.9	Non-Protected	12	4	10	2
1554	40057	Denton	772	768	367	47.8	242	31.3	87	11.3	23	3.0	67	8.7	0	0.0	69	8.9	Non-Protected	2	1	2	1
1333	2201	Denton	775	775	42	5.4	113	14.6	2	0.3	3	0.4	14	1.8	0	0.0	97	12.5	Non-Protected	2	1	2	1
229	41168	Johnson	776	776	69	8.9	147	18.9	0	0.0	0	0.0	0	0.0	0	0.0	147	18.9	Non-Protected	0	0	0	0
4144	6698	Dallas	776	640	5	0.8	154	19.8	78	10.1	0	0.0	26	3.4	0	0.0	50	6.4	Non-Protected	20	5	32	5
17	48007	Parker	777	777	59	7.6	69	8.9	0	0.0	2	0.3	0	0.0	0	0.0	66	8.5	Non-Protected	0	0	0	0
587	40825	Tarrant	777	776	1	0.1	114	14.7	5	0.6	4	0.5	25	3.2	0	0.0	81	10.4	Non-Protected	0	0	0	0
301	9923	Tarrant	777	712	252	35.4	349	44.9	84	10.8	0	0.0	10	1.3	0	0.0	254	32.7	Non-Protected	1	1	1	1
2983	6566	Dallas	777	777	24	3.1	205	26.4	28	3.6	3	0.4	7	0.9	0	0.0	166	21.4	Non-Protected	2	1	3	1
51	48020	Parker	778	778	63	8.1	108	13.9	13	1.7	47	6.0	0	0.0	0	0.0	49	6.3	Non-Protected	0	0	0	0
673	10184	Tarrant	782	782	67	8.6	215	27.5	24	3.1	0	0.0	2	0.3	0	0.0	189	24.2	Non-Protected	0	0	0	0
3308	7112	Dallas	784	784	17	2.2	147	18.8	0	0.0	0	0.0	8	1.0	0	0.0	139	17.7	Non-Protected	0	0	0	0
1290	9079	Tarrant	784	784	12	1.5	84	10.7	25	3.2	3	0.4	42	5.4	0	0.0	9	1.1	Non-Protected	2	1	2	1
3365	6470	Dallas	784	784	0	0.0	113	14.4	15	1.9	0	0.0	85	10.8	0	0.0	12	1.5	Non-Protected	16	1	13	1
3268	40432	Dallas	788	788	13	1.6	43	5.5	16	2.0	17	2.2	13	1.6	0	0.0	23	2.9	Non-Protected	0	0	0	0
2210	6951	Dallas	788	788	41	5.2	324	41.1	60	7.6	0	0.0	0	0.0	0	0.0	264	33.5	Non-Protected	2	1	2	1
1648	2190	Denton	788	788	353	44.8	375	47.6	133	16.9	13	1.6	107	13.6	0	0.0	122	15.5	Non-Protected	2	1	2	1
4992	3011	Collin	788	786	111	14.1	269	34.1	42	5.3	13	1.6	11	1.4	0	0.0	206	26.1	Non-Protected	5	1	4	1
5153	18059	Kaufman	788	777	126	16.2	332	42.1	135	17.1	9	1.1	0	0.0	0	0.0	200	25.4	Non-Protected	7	2	6	2
296	9922	Tarrant	792	727	253	34.8	356	44.9	86	10.9	0	0.0	12	1.5	0	0.0	258	32.6	Non-Protected	1	1	1	1
1467	2269	Denton	792	792	87	11.0	172	21.7	0	0.0	3	0.4	20	2.5	0	0.0	149	18.8	Non-Protected	6	1	6	1
3945	6906	Dallas	795	795	213	26.8	214	26.9	58	7.3	0	0.0	33	4.2	0	0.0	124	15.6	Non-Protected	0	0	0	0
1532	10672	Tarrant	796	796	37	4.6	250	31.4	135	17.0	2	0.3	22	2.8	0	0.0	99	12.4	Non-Protected	1	1	1	1
1449	9281	Tarrant	796	796	40	5.0	135	17.0	6	0.8	12	1.5	80	10.1	8	1.0	28	3.5	Non-Protected	2	1	2	1
5191	18079	Kaufman	796	793	148	18.7	257	32.3	155	19.5	4	0.5	0	0.0	0	0.0	98	12.3	Non-Protected	2	1	2	1
344	41188	Tarrant	800	799	90	11.3	315	39.4	86	10.8	0	0.0	89	11.1	0	0.0	154	19.3	Non-Protected	1	1	1	1
1441	9434	Tarrant	801	800	34	4.3	273	34.1	69	8.6	16	2.0	6	0.7	0	0.0	189	23.6	Non-Protected	2	1	2	1
920	2282	Denton	801	760	107	14.1	102	12.7	10	1.2	8	1.0	2	0.2	0	0.0	87	10.9	Non-Protected	2	1	2	1
3474	6579	Dallas	803	803	35	4.4	163	20.3	58	7.2	3	0.4	102	12.7	0	0.0	0	0.0	Non-Protected	1	1	4	1
4700	40395	Dallas	803	803	20	2.5	202	25.2	39	4.9	1	0.1	0	0.0	0	0.0	162	20.2	Non-Protected	54	15	54	6
3593	7121	Dallas	804	804	30	3.7	103	12.8	0	0.0	10	1.2	58	7.2	0	0.0	45	5.6	Non-Protected	0	0	0	0
3852	7268	Dallas	804	800	63	7.9	281	35.0	7	0.9	13	1.6	7	0.9	0	0.0	254	31.6	Non-Protected	0	0	0	0
1641	9237	Tarrant	804	804	0	0.0	198	24.6	0	0.0	0	0.0	112	13.9	0	0.0	86	10.7	Non-Protected	2	1	2	1
3133	40243	Dallas	804	804	17	2.1	70	8.7	0	0.0	0	0.0	16	2.0	0	0.0	54	6.7	Non-Protected	2	1	4	1
5082	5011	Rockwall	805	805	32	4.0	236	29.3	16	2.0	48	6.0	47	5.8	0	0.0	167	20.7	Non-Protected	11	6	10	10
3314	30102	Collin	808	808	0	0.0	115	14.2	0	0.0	0	0.0	78	9.7	0	0.0	37	4.6	Non-Protected	12	1	11	1
2491	8623	Dallas	809	809	0	0.0	250	30.9	127	15.7	0	0.0	92	11.4	0	0.0	31	3.8	Non-Protected	1	1	1	1
5222	20120	Hunt	810	810	28	3.5	68	8.4	14	1.7	14	1.7	42	5.2	0	0.0	12	1.5	Non-Protected	2	1	2	1
2013	2220	Denton	810	810	12	1.5	143	17.7	15	1.9	4	0.5	20	2.5	0	0.0	109	13.5	Non-Protected	6	1	5	1
619	10653	Tarrant	811	811	150	18.5	355	43.8	54	6.7	11	1.4	0	0.0	0	0.0	291	35.9	Non-Protected	1	1	1	1
5154	47015	Kaufman	812	812	325	40.0	393	48.4	14	1.7	0	0.0	0	0.0	0	0.0	379	46.7	Non-Protected	7	2	6	2
3790	30278	Dallas	812	812	130	16.0	272	33.5	48	5.9	17	2.1	83	10.2	0	0.0	116	14.3	Non-Protected	180	1	137	10
1371	46023	Johnson	813	813	123	15.1	154	18.9	20	2.5	2	0.2	0	0.0	0	0.0	133	16.4	Non-Protected	1	1	1	1
1235	9428	Tarrant	813	671	155	23.1	275	33.8	56	6.9	0	0.0	28	3.4	0	0.0	200	24.6	Non-Protected	2	1	2	1
5241	47011	Kaufman	814	813	306	37.6	72	8.8	12	1.5	13	1.6	8	1.0	0	0.0	43	5.3	Non-Protected	2	1	2	1
328	2090	Wise	815	815	1	0.1	169	20.7	6	0.7	0	0.0	0	0.0	1	0.1	164	20.1	Non-Protected	1	1	1	1
2402	2012	Denton	815	758	71	9.4	313	38.4	15	1.8	0	0.0	0	0.0	0	0.0	298	36.6	Non-Protected	2	1	2	1
3707	6376	Dallas	816	816	42	5.1	305	37.4	142	17.4	3	0.4	85	10.4	0	0.0	91	11.2	Non-Protected	50	0	38	3
525	16145	Johnson	817	817	13	1.6	341	41.7	120	14.7	0	0.0	0	0.0	0	0.0	221	27.1	Non-Protected	0	1	0	1
2615	42006	Ellis	818	797	170	21.3	317	38.8	141	17.2	0	0.0	0	0.0	0	0.0	176	21.5	Non-Protected	0	0	1	0
1954	10413	Tarrant	818	783	36	4.6	405	49.5	249	30.4	0	0.0	0	0.0	0	0.0	156	19.1	Non-Protected	1	1	1	1

ID	TSZ	County	Total population	Population in which poverty status is known	Population that is below poverty line	Percentage of population that is below poverty line (%)	Total minority population	Percentage of population that is minority (%)	Black or African American total population	Percent of population that is black or African American (%)	American Indian/ Alaskan Native total population	Percent of population that is American Indian/ Alaskan Native (%)	Asian total population	Percent of population that is Asian (%)	Hawiian/ Pacific Islander total population	Percent of population that is Hawiian/ Pacific Islander (%)	Hispanic total population	Percent of population that is Hispanic (%)	Environmental Justice Status (for Regional Toll Analysis)	Number of cars and trucks in the AM peak-period traveling on the mainlanes in the Build Scenario	Number of cars in the AM peak-period traveling on the managed lanes in the Build Scenario	Number of cars and trucks in the AM peak-period traveling on the mainlanes in the No Build Scenario	Number of cars in the AM peak-period traveling on the HOV express lanes in the No Build Scenario
1391	9379	Tarrant	818	808	124	15.3	155	18.9	3	0.4	0	0.0	8	1.0	2	0.2	142	17.4	Non-Protected	2	1	2	1
2426	41147	Dallas	819	818	82	10.0	264	32.2	58	7.1	5	0.6	31	3.8	0	0.0	182	22.2	Non-Protected	2	1	2	1
4673	3157	Collin	819	819	155	18.9	15	1.8	14	1.7	0	0.0	0	0.0	0	0.0	1	0.1	Non-Protected	4	1	3	1
4613	40213	Dallas	819	819	0	0.0	396	48.4	29	3.5	0	0.0	0	0.0	0	0.0	367	44.8	Non-Protected	30	5	31	4
3231	3172	Collin	820	820	158	19.3	355	43.3	66	8.0	32	3.9	0	0.0	0	0.0	257	31.3	Non-Protected	2	1	2	1
4844	40546	Dallas	822	822	31	3.8	156	19.0	2	0.2	4	0.5	2	0.2	0	0.0	151	18.4	Non-Protected	30	9	28	5
4923	3033	Collin	823	823	24	2.9	103	12.5	10	1.2	10	1.2	0	0.0	0	0.0	83	10.1	Non-Protected	6	1	5	1
4542	41064	Ellis	824	824	129	15.7	233	28.3	55	6.7	9	1.1	3	0.4	4	0.5	162	19.7	Non-Protected	2	1	2	1
3942	7276	Dallas	825	820	145	17.7	382	46.3	3	0.4	283	34.3	9	1.1	0	0.0	316	38.3	Non-Protected	1	0	1	0
2000	40044	Denton	826	816	1	0.1	237	28.7	59	7.1	0	0.0	9	1.1	0	0.0	169	20.5	Non-Protected	3	1	3	1
59	1009	Wise	827	823	202	24.5	250	30.2	5	0.6	6	0.7	2	0.2	0	0.0	242	29.3	Non-Protected	0	0	0	0
5220	18083	Kaufman	827	805	61	7.6	4	0.5	0	0.0	0	0.0	0	0.0	0	0.0	4	0.5	Non-Protected	2	1	2	1
3298	6468	Dallas	827	827	13	1.6	95	11.5	1	0.1	16	1.9	41	5.0	0	0.0	48	5.8	Non-Protected	7	1	10	1
1510	9896	Tarrant	828	823	67	8.1	116	14.0	52	6.3	6	0.7	40	4.8	0	0.0	18	2.2	Non-Protected	1	1	1	1
5210	47008	Kaufman	828	827	312	37.7	73	8.8	12	1.4	14	1.7	8	1.0	0	0.0	44	5.3	Non-Protected	3	1	2	1
20	48017	Parker	830	830	44	5.3	48	5.8	0	0.0	4	0.5	0	0.0	0	0.0	44	5.3	Non-Protected	0	0	0	0
2138	41094	Ellis	832	832	35	4.2	171	20.6	40	4.8	14	1.7	0	0.0	0	0.0	117	14.1	Non-Protected	1	1	1	1
4792	3217	Collin	832	832	28	3.4	90	10.8	7	0.8	0	0.0	25	3.0	0	0.0	55	6.6	Non-Protected	2	1	2	1
583	16119	Johnson	833	833	175	21.0	302	36.3	1	0.1	24	2.9	0	0.0	60	7.2	217	26.1	Non-Protected	1	1	1	1
5094	47000	Kaufman	833	833	91	10.9	23	2.8	0	0.0	23	2.8	0	0.0	0	0.0	0	0.0	Non-Protected	5	1	4	1
4504	6055	Dallas	834	834	26	3.1	382	45.8	58	7.0	42	5.0	244	29.3	0	0.0	69	8.3	Non-Protected	0	0	0	0
420	10434	Tarrant	834	834	70	8.4	111	13.3	30	3.6	0	0.0	49	5.9	0	0.0	25	3.0	Non-Protected	1	1	1	1
942	16070	Johnson	835	835	43	5.1	103	12.3	13	1.6	0	0.0	90	10.8	0	0.0	0	0.0	Non-Protected	1	1	1	1
3061	3452	Collin	835	835	0	0.0	390	46.7	173	20.7	12	1.4	43	5.1	0	0.0	162	19.4	Non-Protected	17	1	15	1
436	9676	Tarrant	840	840	14	1.7	371	44.2	0	0.0	0	0.0	0	0.0	0	0.0	371	44.2	Non-Protected	1	1	1	1
3694	6681	Dallas	842	842	7	0.8	31	3.7	0	0.0	0	0.0	0	0.0	0	0.0	31	3.7	Non-Protected	0	0	1	0
5151	3165	Collin	843	843	152	18.0	215	25.5	15	1.8	49	5.8	15	1.8	4	0.5	130	15.4	Non-Protected	4	0	2	0
1034	2337	Denton	843	843	39	4.6	182	21.6	32	3.8	7	0.8	19	2.3	0	0.0	128	15.2	Non-Protected	2	1	2	1
4222	7145	Dallas	843	843	90	10.7	295	35.0	13	1.5	0	0.0	11	1.3	0	0.0	271	32.1	Non-Protected	42	4	33	4
1493	2166	Denton	844	839	299	35.6	306	36.3	17	2.0	0	0.0	68	8.1	0	0.0	222	26.3	Non-Protected	2	1	2	1
2036	2350	Denton	845	839	61	7.3	220	26.0	23	2.7	0	0.0	75	8.9	0	0.0	144	17.0	Non-Protected	3	1	3	1
158	12067	Parker	846	844	30	3.6	63	7.4	7	0.8	11	1.3	0	0.0	0	0.0	45	5.3	Non-Protected	1	0	0	0
3999	6908	Dallas	846	846	44	5.2	14	1.7	0	0.0	14	1.7	0	0.0	0	0.0	0	0.0	Non-Protected	2	0	4	0
1802	40131	Denton	846	845	3	0.4	20	2.4	1	0.1	6	0.7	3	0.4	0	0.0	12	1.4	Non-Protected	3	1	2	1
4350	6812	Dallas	846	846	44	5.2	353	41.7	193	22.8	45	5.3	40	4.7	0	0.0	141	16.7	Non-Protected	102	11	99	9
3236	6466	Dallas	848	848	20	2.4	240	28.3	63	7.4	6	0.7	87	10.3	0	0.0	75	8.8	Non-Protected	27	2	20	2
1596	10494	Tarrant	849	849	163	19.2	296	34.9	183	21.6	0	0.0	14	1.6	0	0.0	99	11.7	Non-Protected	0	0	0	0
267	49042	Wise	849	838	46	5.5	168	19.8	1	0.1	39	4.6	7	0.8	0	0.0	149	17.6	Non-Protected	1	1	1	1
1879	17157	Ellis	850	850	167	19.6	183	21.5	37	4.4	10	1.2	0	0.0	0	0.0	137	16.1	Non-Protected	1	1	1	1
1425	9507	Tarrant	850	850	126	14.8	393	46.2	98	11.5	13	1.5	4	0.5	0	0.0	292	34.4	Non-Protected	2	1	2	1
3284	6885	Dallas	852	852	14	1.6	59	6.9	23	2.7	24	2.8	22	2.6	0	0.0	34	4.0	Non-Protected	0	0	0	0
2302	40045	Denton	853	853	24	2.8	94	11.0	3	0.4	10	1.2	1	0.1	0	0.0	80	9.4	Non-Protected	2	1	2	1
1366	2302	Denton	853	853	94	11.0	186	21.8	0	0.0	3	0.4	21	2.5	0	0.0	161	18.9	Non-Protected	5	1	4	1
55	19008	Hood	855	617	124	20.1	257	30.1	71	8.3	39	4.6	12	1.4	0	0.0	134	15.7	Non-Protected	0	0	0	0
2972	41068	Ellis	855	855	153	17.9	178	20.8	37	4.3	0	0.0	0	0.0	0	0.0	141	16.5	Non-Protected	1	0	1	1
1678	40969	Tarrant	856	826	9	1.1	146	17.1	66	7.7	6	0.7	0	0.0	0	0.0	75	8.8	Non-Protected	1	1	1	1
272	46021	Johnson	857	857	107	12.5	185	21.6	9	1.1	8	0.9	16	1.9	0	0.0	165	19.3	Non-Protected	0	0	0	0
12	48016	Parker	862	862	145	16.8	58	6.7	0	0.0	18	2.1	9	1.0	0	0.0	31	3.6	Non-Protected	0	0	0	0
1296	9330	Tarrant	863	850	69	8.1	169	19.6	23	2.7	0	0.0	6	0.7	0	0.0	140	16.2	Non-Protected	2	1	2	1
3499	40437	Dallas	864	864	21	2.4	77	8.9	3	0.3	13	1.5	21	2.4	0	0.0	38	4.4	Non-Protected	0	0	0	0
1601	2102	Denton	864	861	271	31.5	263	30.4	89	10.3	23	2.7	18	2.1	0	0.0	139	16.1	Non-Protected	2	1	2	1
4964	3006	Collin	864	862	126	14.6	293	33.9	42	4.9	13	1.5	12	1.4	0	0.0	228	26.4	Non-Protected	14	1	12	1
368	41057	Johnson	865	846	36	4.3	49	5.7	27	3.1	0	0.0	7	0.8	0	0.0	16	1.8	Non-Protected	1	1	1	1
3242	6098	Dallas	865	865	70	8.1	184	21.3	11	1.3	24	2.8	62	7.2	0	0.0	87	10.1	Non-Protected	19	1	16	1
3276	6998	Dallas	867	867	0	0.0	126	14.5	0	0.0	11	1.3	18	2.1	0	0.0	97	11.2	Non-Protected	0	0	0	0
4080	6913	Dallas	868	868	0	0.0	120	13.8	0	0.0	0	0.0	27	3.1	0	0.0	93	10.7	Non-Protected	2	0	3	1
1619	30295	Denton	868	868	107	12.3	370	42.6	150	17.3	53	6.1	0	0.0	0	0.0	166	19.1	Non-Protected	2	1	2	1
5216	18082	Kaufman	869	845	64	7.6	4	0.5	0	0.0	0	0.0	0	0.0	0	0.0	4	0.5	Non-Protected	2	1	2	1
622	16109	Johnson	870	852	151	17.7	279	32.1	114	13.1	2	0.2	6	0.7	0	0.0	162	18.6	Non-Protected	1	1	1	1
2799	2370	Denton	870	870	19	2.2	355	40.8	69	7.9	5	0.6	222	25.5	0	0.0	60	6.9	Non-Protected	5	1	5	1
1096	40964	Tarrant	871	871	159	18.3	56	6.4	0	0.0	13	1.5	0	0.0	0	0.0	43	4.9	Non-Protected	1	1	1	1
140	49038	Wise	873	865	179	20.7	187	21.4	0	0.0	48	5.5	0	0.0	0	0.0	117	13.4	Non-Protected	0	0	0	0
491	16065	Johnson	874	874	136	15.6	127	14.5	12	1.4	7	0.8	3	0.3	0	0.0	101	11.6	Non-Protected	0	1	0	0
417	10854	Tarrant	874	874	55	6.3	62	7.1	59	6.8	0	0.0	0	0.0	0	0.0	3	0.3	Non-Protected	1	1	1	1
1634	40140	Tarrant	874	874	16	1.8	87	10.0	16	1.8	7	0.8	42	4.8	0	0.0	35	4.0	Non-Protected	2	1	2	1
1238	16083	Johnson	875	868	131	15.1	334	38.2	34	3.9	20	2.3	23	2.6	0	0.0	257	29.4	Non-Protected	1	1	1	1

ID	TSZ	County	Total population	Population in which poverty status is known	Population that is below poverty line	Percentage of population that is below poverty line (%)	Total minority population	Percentage of population that is minority (%)	Black or African American total population	Percent of population that is black or African American (%)	American Indian/ Alaskan Native total population	Percent of population that is American Indian/ Alaskan Native (%)	Asian total population	Percent of population that is Asian (%)	Hawiian/ Pacific Islander total population	Percent of population that is Hawiian/ Pacific Islander (%)	Hispanic total population	Percent of population that is Hispanic (%)	Environmental Justice Status (for Regional Toll Analysis)	Number of cars and trucks in the AM peak-period traveling on the mainlanes in the Build Scenario	Number of cars in the AM peak-period traveling on the managed lanes in the Build Scenario	Number of cars and trucks in the AM peak-period traveling on the mainlanes in the No Build Scenario	Number of cars in the AM peak-period traveling on the HOV express lanes in the No Build Scenario
3130	40071	Dallas	877	877	6	0.7	168	19.2	1	0.1	0	0.0	55	6.3	0	0.0	113	12.9	Non-Protected	0	0	0	0
2980	6665	Dallas	878	878	34	3.9	407	46.4	4	0.5	1	0.1	10	1.1	0	0.0	392	44.6	Non-Protected	0	1	2	0
4029	40376	Dallas	878	871	113	13.0	264	30.1	111	12.6	29	3.3	0	0.0	0	0.0	147	16.7	Non-Protected	26	0	31	1
3801	6477	Dallas	880	880	140	15.9	294	33.4	52	5.9	18	2.0	89	10.1	0	0.0	125	14.2	Non-Protected	74	0	114	9
112	1006	Wise	881	879	165	18.8	79	9.0	11	1.2	2	0.2	12	1.4	6	0.7	54	6.1	Non-Protected	0	0	0	0
444	40183	Tarrant	881	881	1	0.1	58	6.6	1	0.1	1	0.1	0	0.0	0	0.0	55	6.2	Non-Protected	1	0	1	0
1139	9874	Tarrant	881	880	110	12.5	334	37.9	176	20.0	9	1.0	0	0.0	0	0.0	148	16.8	Non-Protected	1	1	1	1
918	16102	Johnson	881	881	32	3.6	28	3.2	0	0.0	2	0.2	0	0.0	0	0.0	25	2.8	Non-Protected	1	1	1	1
4034	40501	Dallas	881	880	105	11.9	182	20.7	80	9.1	17	1.9	10	1.1	0	0.0	92	10.4	Non-Protected	4	0	5	1
3476	6281	Dallas	884	884	9	1.0	50	5.7	0	0.0	0	0.0	5	0.6	0	0.0	45	5.1	Non-Protected	13	1	11	1
1378	10793	Tarrant	885	885	9	1.0	304	34.4	86	9.7	8	0.9	65	7.3	0	0.0	149	16.8	Non-Protected	1	1	1	1
3781	6191	Dallas	886	886	37	4.2	98	11.1	38	4.3	0	0.0	0	0.0	0	0.0	60	6.8	Non-Protected	22	0	18	1
447	41177	Johnson	887	887	66	7.4	189	21.3	8	0.9	3	0.3	29	3.3	0	0.0	148	16.7	Non-Protected	0	0	0	0
2751	6092	Dallas	887	887	0	0.0	301	33.9	35	3.9	0	0.0	139	15.7	0	0.0	127	14.3	Non-Protected	12	1	11	1
309	16075	Johnson	888	888	68	7.7	293	33.0	18	2.0	62	7.0	0	0.0	0	0.0	216	24.3	Non-Protected	0	0	0	0
197	49010	Wise	890	874	239	27.3	80	9.0	11	1.2	24	2.7	5	0.6	0	0.0	38	4.3	Non-Protected	1	0	1	0
865	40958	Tarrant	890	890	80	9.0	180	20.2	25	2.8	0	0.0	12	1.3	0	0.0	152	17.1	Non-Protected	1	1	1	1
1160	40123	Denton	890	889	33	3.7	162	18.2	40	4.5	11	1.2	0	0.0	0	0.0	111	12.5	Non-Protected	3	1	2	1
3773	6899	Dallas	891	891	0	0.0	146	16.4	0	0.0	0	0.0	82	9.2	0	0.0	64	7.2	Non-Protected	0	0	0	0
698	2032	Denton	892	892	67	7.5	317	35.5	11	1.2	55	6.2	29	3.3	0	0.0	233	26.1	Non-Protected	3	1	2	1
2248	8660	Dallas	893	720	67	9.3	329	36.8	133	14.9	0	0.0	15	1.7	0	0.0	183	20.5	Non-Protected	1	1	1	1
4680	3040	Collin	893	0	0	0.0	443	49.6	197	22.1	0	0.0	6	0.7	0	0.0	240	26.9	Non-Protected	2	1	2	1
3691	6786	Dallas	895	895	0	0.0	0	0.0	0	0.0	0	0.0	0	0.0	0	0.0	0	0.0	Non-Protected	0	0	0	0
3708	6189	Dallas	897	897	0	0.0	12	1.3	0	0.0	0	0.0	12	1.3	0	0.0	0	0.0	Non-Protected	15	0	12	1
1710	9728	Tarrant	898	898	0	0.0	231	25.7	128	14.3	0	0.0	58	6.5	0	0.0	74	8.2	Non-Protected	1	1	1	1
1320	10555	Tarrant	899	899	90	10.0	259	28.8	114	12.7	5	0.6	54	6.0	0	0.0	86	9.6	Non-Protected	1	1	1	1
4855	3199	Collin	899	899	30	3.3	97	10.8	7	0.8	0	0.0	27	3.0	0	0.0	60	6.7	Non-Protected	4	1	5	1
2382	40338	Dallas	899	899	18	2.0	389	43.3	111	12.3	0	0.0	277	30.8	0	0.0	1	0.1	Non-Protected	11	1	10	1
1474	9171	Tarrant	900	894	7	0.8	238	26.4	23	2.6	8	0.9	133	14.8	0	0.0	74	8.2	Non-Protected	2	1	2	1
4887	40408	Dallas	900	900	89	9.9	423	47.0	164	18.2	17	1.9	66	7.3	0	0.0	179	19.9	Non-Protected	37	10	35	6
2004	17063	Ellis	901	901	13	1.4	107	11.9	10	1.1	0	0.0	0	0.0	0	0.0	96	10.7	Non-Protected	1	1	1	1
1612	9898	Tarrant	902	902	42	4.7	7	0.8	7	0.8	0	0.0	0	0.0	0	0.0	0	0.0	Non-Protected	1	1	1	1
1603	10393	Tarrant	903	886	223	25.2	256	28.3	189	20.9	0	0.0	0	0.0	0	0.0	67	7.4	Non-Protected	1	1	1	1
1411	10381	Tarrant	904	904	221	24.4	383	42.4	335	37.1	4	0.4	18	2.0	0	0.0	58	6.4	Non-Protected	1	1	1	1
2795	40065	Dallas	904	904	18	2.0	418	46.2	140	15.5	57	6.3	39	4.3	0	0.0	182	20.1	Non-Protected	10	1	9	1
5113	30037	Collin	905	905	82	9.1	274	30.3	147	16.2	0	0.0	35	3.9	0	0.0	92	10.2	Non-Protected	1	1	1	1
103	48015	Parker	906	885	61	6.9	92	10.2	4	0.4	33	3.6	2	0.2	3	0.3	52	5.7	Non-Protected	0	0	0	0
3811	7017	Dallas	907	907	98	10.8	135	14.9	11	1.2	3	0.3	8	0.9	0	0.0	116	12.8	Non-Protected	0	0	0	0
1779	30297	Denton	907	907	4	0.4	161	17.8	22	2.4	0	0.0	0	0.0	0	0.0	139	15.3	Non-Protected	2	1	2	1
1368	2216	Denton	908	908	49	5.4	133	14.6	2	0.2	4	0.4	17	1.9	0	0.0	114	12.6	Non-Protected	2	1	2	1
244	10776	Tarrant	909	909	94	10.3	100	11.0	44	4.8	0	0.0	0	0.0	0	0.0	56	6.2	Non-Protected	1	1	1	1
1574	10843	Tarrant	910	909	157	17.3	234	25.7	62	6.8	0	0.0	36	4.0	0	0.0	136	14.9	Non-Protected	1	1	1	1
3375	41076	Ellis	910	910	69	7.6	226	24.8	36	4.0	14	1.5	1	0.1	0	0.0	186	20.4	Non-Protected	2	1	1	1
2636	40053	Ellis	911	911	7	0.8	166	18.2	45	4.9	4	0.4	0	0.0	0	0.0	133	14.6	Non-Protected	1	1	2	1
1152	9366	Tarrant	914	894	93	10.4	270	29.5	72	7.9	69	7.5	88	9.6	0	0.0	52	5.7	Non-Protected	2	1	2	1
3289	3149	Collin	915	915	128	14.0	284	31.0	19	2.1	5	0.5	0	0.0	31	3.4	229	25.0	Non-Protected	3	1	2	1
439	16157	Johnson	916	896	13	1.5	192	21.0	32	3.5	10	1.1	0	0.0	79	8.6	71	7.8	Non-Protected	0	0	0	0
1518	10389	Tarrant	918	918	132	14.4	317	34.5	224	24.4	11	1.2	22	2.4	0	0.0	59	6.4	Non-Protected	1	1	1	1
1496	2203	Denton	918	918	171	18.6	443	48.3	244	26.6	33	3.6	28	3.1	0	0.0	278	30.3	Non-Protected	2	1	2	1
957	40124	Denton	918	905	58	6.4	125	13.6	67	7.3	48	5.2	0	0.0	0	0.0	47	5.1	Non-Protected	4	1	3	1
1414	41030	Denton	920	908	15	1.7	147	16.0	52	5.7	5	0.5	57	6.2	0	0.0	37	4.0	Non-Protected	3	1	2	1
2876	6170	Dallas	920	920	48	5.2	128	13.9	32	3.5	0	0.0	0	0.0	0	0.0	96	10.4	Non-Protected	17	1	15	1
6	48022	Parker	921	921	184	20.0	37	4.0	0	0.0	0	0.0	0	0.0	0	0.0	37	4.0	Non-Protected	0	0	0	0
3809	7131	Dallas	921	921	51	5.5	274	29.8	21	2.3	29	3.1	0	0.0	0	0.0	224	24.3	Non-Protected	0	0	0	0
1605	10392	Tarrant	925	925	75	8.1	185	20.0	0	0.0	0	0.0	140	15.1	0	0.0	45	4.9	Non-Protected	1	1	1	1
4250	6304	Dallas	926	925	3	0.3	210	22.7	41	4.4	0	0.0	154	16.6	0	0.0	15	1.6	Non-Protected	2	0	1	0
2925	17114	Ellis	926	923	18	2.0	360	38.9	32	3.5	28	3.0	19	2.1	0	0.0	284	30.7	Non-Protected	2	0	2	0
3086	30003	Collin	927	927	70	7.6	193	20.8	0	0.0	27	2.9	32	3.5	0	0.0	133	14.3	Non-Protected	17	1	15	1
3743	7013	Dallas	928	928	126	13.6	307	33.1	39	4.2	11	1.2	11	1.2	0	0.0	256	27.6	Non-Protected	0	0	0	0
2964	40260	Dallas	928	928	22	2.4	437	47.1	46	5.0	10	1.1	0	0.0	0	0.0	392	42.2	Non-Protected	1	0	1	0
1322	9275	Tarrant	928	928	5	0.5	100	10.8	0	0.0	0	0.0	0	0.0	0	0.0	100	10.8	Non-Protected	2	1	2	1
500	16094	Johnson	930	906	34	3.8	239	25.7	3	0.3	8	0.9	7	0.8	0	0.0	221	23.8	Non-Protected	1	1	1	1
460	2372	Denton	935	932	65	7.0	258	27.6	63	6.7	3	0.3	3	0.3	0	0.0	192	20.5	Non-Protected	2	1	2	1
44	19001	Hood	936	936	76	8.1	233	24.9	0	0.0	35	3.7	0	0.0	0	0.0	184	19.7	Non-Protected	0	0	0	0
1004	46014	Johnson	936	864	148	17.1	141	15.1	42	4.5	3	0.3	0	0.0	0	0.0	96	10.3	Non-Protected	1	1	1	1
1766	40993	Tarrant	937	937	223	23.8	233	24.9	14	1.5	49	5.2	0	0.0	0	0.0	170	18.1	Non-Protected	3	1	3	1

ID	TSZ	County	Total population	Population in which poverty status is known	Population that is below poverty line	Percentage of population that is below poverty line (%)	Total minority population	Percentage of population that is minority (%)	Black or African American total population	Percent of population that is black or African American (%)	American Indian/ Alaskan Native total population	Percent of population that is American Indian/ Alaskan Native (%)	Asian total population	Percent of population that is Asian (%)	Hawiian/ Pacific Islander total population	Percent of population that is Hawiian/ Pacific Islander (%)	Hispanic total population	Percent of population that is Hispanic (%)	Environmental Justice Status (for Regional Toll Analysis)	Number of cars and trucks in the AM peak-period traveling on the mainlanes in the Build Scenario	Number of cars in the AM peak-period traveling on the managed lanes in the Build Scenario	Number of cars and trucks in the AM peak-period traveling on the mainlanes in the No Build Scenario	Number of cars in the AM peak-period traveling on the HOV express lanes in the No Build Scenario
3065	17170	Ellis	938	938	147	15.7	407	43.4	128	13.6	0	0.0	0	0.0	0	0.0	279	29.7	Non-Protected	1	0	1	0
4954	6633	Dallas	939	924	9	1.0	332	35.4	2	0.2	0	0.0	0	0.0	0	0.0	330	35.1	Non-Protected	41	5	30	5
2898	6662	Dallas	941	941	112	11.9	221	23.5	0	0.0	6	0.6	22	2.3	0	0.0	193	20.5	Non-Protected	1	1	2	1
1746	2070	Denton	941	941	116	12.3	211	22.4	0	0.0	3	0.3	4	0.4	0	0.0	205	21.8	Non-Protected	3	1	3	1
2869	40873	Denton	942	942	32	3.4	187	19.9	23	2.4	34	3.6	0	0.0	0	0.0	164	17.4	Non-Protected	15	1	13	1
5291	42005	Ellis	943	943	49	5.2	248	26.3	0	0.0	0	0.0	0	0.0	0	0.0	239	25.3	Non-Protected	2	1	2	1
1507	40055	Denton	945	945	367	38.8	241	25.5	123	13.0	7	0.7	29	3.1	0	0.0	102	10.8	Non-Protected	2	1	2	1
2706	2277	Denton	945	945	64	6.8	439	46.5	89	9.4	18	1.9	23	2.4	0	0.0	331	35.0	Non-Protected	4	1	4	1
4069	6692	Dallas	945	945	0	0.0	201	21.3	118	12.5	1	0.1	12	1.3	6	0.6	64	6.8	Non-Protected	24	0	42	1
4115	3338	Collin	946	946	2	0.2	121	12.8	23	2.4	0	0.0	98	10.4	0	0.0	0	0.0	Non-Protected	21	1	17	1
1685	2082	Denton	947	947	15	1.6	268	28.3	0	0.0	7	0.7	0	0.0	0	0.0	261	27.6	Non-Protected	2	1	2	1
4820	40369	Dallas	948	947	9	1.0	294	31.0	31	3.3	14	1.5	91	9.6	0	0.0	158	16.7	Non-Protected	0	0	0	0
3775	6683	Dallas	948	939	86	9.2	100	10.5	12	1.3	5	0.5	35	3.7	0	0.0	47	5.0	Non-Protected	0	0	2	0
1450	9199	Tarrant	948	945	13	1.4	172	18.1	0	0.0	33	3.5	26	2.7	1	0.1	113	11.9	Non-Protected	2	1	2	1
4915	42001	Ellis	950	950	326	34.3	429	45.2	7	0.7	5	0.5	2	0.2	0	0.0	416	43.8	Non-Protected	2	1	2	1
58	12033	Parker	951	879	98	11.1	160	16.8	3	0.3	24	2.5	4	0.4	0	0.0	129	13.6	Non-Protected	0	0	0	0
518	46022	Johnson	951	927	56	6.0	282	29.7	17	1.8	0	0.0	0	0.0	0	0.0	265	27.9	Non-Protected	0	0	0	0
278	9740	Tarrant	952	952	208	21.8	393	41.3	90	9.5	0	0.0	46	4.8	0	0.0	258	27.1	Non-Protected	1	1	1	1
4357	6924	Dallas	952	952	59	6.2	461	48.4	57	6.0	0	0.0	24	2.5	0	0.0	380	39.9	Non-Protected	105	9	95	7
110	19007	Hood	954	954	0	0.0	29	3.0	0	0.0	12	1.3	0	0.0	0	0.0	17	1.8	Non-Protected	0	0	0	0
338	41170	Johnson	954	860	194	22.6	262	27.5	94	9.9	40	4.2	0	0.0	0	0.0	128	13.4	Non-Protected	0	0	0	0
247	49012	Wise	954	941	52	5.5	189	19.8	1	0.1	44	4.6	8	0.8	0	0.0	168	17.6	Non-Protected	1	1	1	1
5197	47021	Kaufman	956	914	93	10.2	370	38.7	289	30.2	31	3.2	41	4.3	0	0.0	39	4.1	Non-Protected	8	1	6	1
4321	6216	Dallas	957	957	0	0.0	193	20.2	97	10.1	0	0.0	76	7.9	0	0.0	20	2.1	Non-Protected	0	0	1	0
2979	40349	Dallas	957	957	49	5.1	87	9.1	33	3.4	0	0.0	0	0.0	0	0.0	54	5.6	Non-Protected	2	1	4	1
3599	3408	Collin	957	957	87	9.1	465	48.6	134	14.0	10	1.0	202	21.1	0	0.0	93	9.7	Non-Protected	22	1	19	1
2071	2325	Denton	959	959	0	0.0	188	19.6	75	7.8	0	0.0	87	9.1	0	0.0	26	2.7	Non-Protected	2	1	2	1
424	41182	Tarrant	959	959	107	11.2	203	21.2	59	6.2	18	1.9	38	4.0	0	0.0	88	9.2	Non-Protected	5	1	4	1
3483	3458	Collin	960	960	63	6.6	319	33.2	116	12.1	0	0.0	83	8.6	0	0.0	120	12.5	Non-Protected	26	2	24	2
4132	6804	Dallas	960	960	62	6.5	165	17.2	9	0.9	0	0.0	13	1.4	0	0.0	143	14.9	Non-Protected	20	5	34	5
530	40844	Tarrant	961	961	248	25.8	64	6.7	0	0.0	0	0.0	13	1.4	0	0.0	64	6.7	Non-Protected	1	1	1	1
4544	3155	Collin	961	961	95	9.9	319	33.2	99	10.3	7	0.7	27	2.8	0	0.0	186	19.4	Non-Protected	3	1	3	1
551	10591	Tarrant	962	962	84	8.7	182	18.9	31	3.2	6	0.6	21	2.2	0	0.0	130	13.5	Non-Protected	1	1	1	1
1328	10716	Tarrant	964	954	138	14.5	312	32.4	97	10.1	3	0.3	87	9.0	0	0.0	134	13.9	Non-Protected	1	1	1	1
1671	2191	Denton	964	964	36	3.7	86	8.9	10	1.0	27	2.8	42	4.4	11	1.1	8	0.8	Non-Protected	2	1	2	1
1276	9273	Tarrant	965	965	28	2.9	16	1.7	0	0.0	0	0.0	0	0.0	0	0.0	16	1.7	Non-Protected	2	1	2	1
3186	30086	Dallas	966	966	71	7.3	333	34.5	103	10.7	0	0.0	132	13.7	1	0.1	105	10.9	Non-Protected	35	2	31	3
5296	48034	Parker	968	968	143	14.8	68	7.0	5	0.5	8	0.8	24	2.5	0	0.0	34	3.5	Non-Protected	0	0	0	0
3685	40068	Dallas	969	954	0	0.0	159	16.4	14	1.4	10	1.0	0	0.0	0	0.0	135	13.9	Non-Protected	1	0	7	0
3199	40354	Dallas	970	970	18	1.9	47	4.8	6	0.6	0	0.0	8	0.8	0	0.0	33	3.4	Non-Protected	6	1	10	1
665	16053	Johnson	972	972	4	0.4	98	10.1	37	3.8	19	2.0	7	0.7	0	0.0	35	3.6	Non-Protected	1	1	1	1
1890	2234	Denton	972	972	238	24.5	239	24.6	0	0.0	7	0.7	0	0.0	0	0.0	232	23.9	Non-Protected	9	1	8	1
3351	30141	Dallas	973	973	78	8.0	201	20.7	6	0.6	14	1.4	116	11.9	0	0.0	65	6.7	Non-Protected	0	0	0	0
577	16169	Johnson	976	963	48	5.0	125	12.8	20	2.0	10	1.0	0	0.0	0	0.0	95	9.7	Non-Protected	0	0	0	0
1341	9167	Tarrant	976	970	7	0.7	258	26.4	25	2.6	8	0.8	144	14.8	0	0.0	80	8.2	Non-Protected	2	1	2	1
1267	10715	Tarrant	978	948	58	6.1	119	12.2	60	6.1	5	0.5	28	2.9	0	0.0	11	1.1	Non-Protected	1	1	1	1
3286	40242	Dallas	978	975	12	1.2	58	5.9	0	0.0	0	0.0	53	5.4	0	0.0	5	0.5	Non-Protected	1	1	3	1
1931	40995	Tarrant	979	979	124	12.7	356	36.4	55	5.6	0	0.0	92	9.4	0	0.0	176	18.0	Non-Protected	3	1	3	1
4482	3236	Collin	979	938	39	4.2	76	7.8	44	4.5	0	0.0	20	2.0	0	0.0	1	0.1	Non-Protected	3	1	3	1
1410	10486	Tarrant	982	982	185	18.8	146	14.9	45	4.6	3	0.3	67	6.8	0	0.0	31	3.2	Non-Protected	1	1	1	1
3211	6032	Dallas	983	983	33	3.4	108	11.0	42	4.3	0	0.0	12	1.2	0	0.0	54	5.5	Non-Protected	33	2	28	2
5102	18052	Kaufman	983	983	181	18.4	234	23.8	27	2.7	0	0.0	18	1.8	0	0.0	197	20.0	Non-Protected	80	32	74	24
210	41185	Tarrant	985	985	19	1.9	142	14.4	5	0.5	13	1.3	2	0.2	0	0.0	123	12.5	Non-Protected	1	1	1	1
5134	47026	Kaufman	986	986	145	14.7	202	20.5	78	7.9	15	1.5	0	0.0	0	0.0	109	11.1	Non-Protected	30	11	27	7
3573	7254	Dallas	989	989	68	6.9	231	23.4	39	3.9	0	0.0	68	6.9	0	0.0	129	13.0	Non-Protected	0	0	0	0
1072	40327	Johnson	989	979	54	5.5	103	10.4	0	0.0	4	0.4	0	0.0	0	0.0	99	10.0	Non-Protected	1	1	1	1
1220	40007	Denton	989	989	46	4.7	213	21.5	38	3.8	8	0.8	22	2.2	0	0.0	150	15.2	Non-Protected	2	1	2	1
3208	30101	Collin	989	989	39	3.9	190	19.2	0	0.0	0	0.0	58	5.9	0	0.0	132	13.3	Non-Protected	10	1	9	1
5072	5053	Rockwall	989	989	18	1.8	108	10.9	14	1.4	3	0.3	49	5.0	0	0.0	42	4.2	Non-Protected	27	10	21	6
4360	6131	Dallas	991	991	74	7.5	251	25.3	62	6.3	66	6.7	64	6.5	34	3.4	52	5.2	Non-Protected	0	0	0	0
1823	9059	Tarrant	993	993	365	36.8	393	39.6	29	2.9	29	2.9	0	0.0	0	0.0	364	36.7	Non-Protected	2	1	2	1
2380	6966	Dallas	993	990	44	4.4	494	49.7	0	0.0	0	0.0	80	8.1	0	0.0	478	48.1	Non-Protected	2	1	2	1
579	10593	Tarrant	995	995	17	1.7	274	27.5	64	6.4	7	0.7	0	0.0	0	0.0	203	20.4	Non-Protected	1	1	1	1
1982	2288	Denton	995	995	0	0.0	119	12.0	0	0.0	19	1.9	0	0.0	0	0.0	100	10.1	Non-Protected	3	1	2	1
2924	41071	Ellis	996	968	249	25.7	355	35.6	25	2.5	53	5.3	0	0.0	0	0.0	327	32.8	Non-Protected	1	0	2	0
1715	10400	Tarrant	996	996	78	7.8	156	15.7	0	0.0	8	0.8	39	3.9	0	0.0	109	10.9	Non-Protected	1	1	1	1

ID	TSZ	County	Total population	Population in which poverty status is known	Population that is below poverty line	Percentage of population that is below poverty line (%)	Total minority population	Percentage of population that is minority (%)	Black or African American total population	Percent of population that is black or African American (%)	American Indian/ Alaskan Native total population	Percent of population that is American Indian/ Alaskan Native (%)	Asian total population	Percent of population that is Asian (%)	Hawiian/ Pacific Islander total population	Percent of population that is Hawiian/ Pacific Islander (%)	Hispanic total population	Percent of population that is Hispanic (%)	Environmental Justice Status (for Regional Toll Analysis)	Number of cars and trucks in the AM peak-period traveling on the mainlanes in the Build Scenario	Number of cars in the AM peak-period traveling on the managed lanes in the Build Scenario	Number of cars and trucks in the AM peak-period traveling on the mainlanes in the No Build Scenario	Number of cars in the AM peak-period traveling on the HOV express lanes in the No Build Scenario
3916	6108	Dallas	996	996	9	0.9	24	2.4	12	1.2	0	0.0	0	0.0	0	0.0	24	2.4	Non-Protected	13	1	11	1
5115	3026	Collin	997	997	61	6.1	108	10.8	0	0.0	10	1.0	0	0.0	0	0.0	93	9.3	Non-Protected	20	1	15	1
5139	5008	Rockwall	997	997	43	4.3	267	26.8	10	1.0	4	0.4	20	2.0	0	0.0	240	24.1	Non-Protected	33	18	19	5
1593	30193	Tarrant	998	924	140	15.2	273	27.4	63	6.3	1	0.1	62	6.2	0	0.0	152	15.2	Non-Protected	2	1	2	1
1471	9509	Tarrant	1,000	1,000	176	17.6	479	47.9	119	11.9	14	1.4	6	0.6	0	0.0	354	35.4	Non-Protected	2	1	1	1
5171	18019	Kaufman	1,000	1,000	257	25.7	443	44.3	242	24.2	42	4.2	0	0.0	0	0.0	159	15.9	Non-Protected	9	3	8	2
1487	9436	Tarrant	1,001	1,001	0	0.0	72	7.2	0	0.0	0	0.0	20	2.0	0	0.0	52	5.2	Non-Protected	2	1	2	1
1636	2205	Denton	1,002	1,002	100	10.0	238	23.8	105	10.5	0	0.0	0	0.0	0	0.0	134	13.4	Non-Protected	3	1	3	1
3714	6038	Dallas	1,002	986	7	0.7	153	15.3	3	0.3	5	0.5	33	3.3	0	0.0	117	11.7	Non-Protected	12	1	10	1
5147	47028	Kaufman	1,002	1,002	103	10.3	258	25.7	70	7.0	41	4.1	3	0.3	0	0.0	149	14.9	Non-Protected	15	6	13	4
4082	7283	Dallas	1,003	1,003	86	8.6	101	10.1	19	1.9	0	0.0	22	2.2	0	0.0	59	5.9	Non-Protected	1	0	2	1
3795	6788	Dallas	1,004	987	94	9.5	75	7.5	17	1.7	9	0.9	29	2.9	0	0.0	25	2.5	Non-Protected	0	0	0	0
2206	17073	Ellis	1,004	1,004	146	14.5	197	19.6	182	18.1	0	0.0	0	0.0	0	0.0	15	1.5	Non-Protected	1	1	1	1
5193	47007	Kaufman	1,004	914	89	9.7	127	12.6	43	4.3	0	0.0	0	0.0	0	0.0	84	8.4	Non-Protected	4	1	4	1
488	10438	Tarrant	1,005	1,005	141	14.0	73	7.3	0	0.0	0	0.0	24	2.4	0	0.0	49	4.9	Non-Protected	1	1	1	1
2735	17056	Ellis	1,005	991	58	5.9	240	23.9	24	2.4	3	0.3	138	13.7	0	0.0	95	9.5	Non-Protected	1	1	1	1
173	1043	Wise	1,006	1,006	82	8.2	146	14.5	0	0.0	12	1.2	8	0.8	0	0.0	126	12.5	Non-Protected	1	0	1	0
1611	10093	Tarrant	1,008	938	35	3.7	411	40.8	126	12.5	0	0.0	24	2.4	0	0.0	262	26.0	Non-Protected	1	1	1	1
1239	10866	Tarrant	1,008	1,008	224	22.2	407	40.4	42	4.2	0	0.0	29	2.9	0	0.0	322	31.9	Non-Protected	1	1	1	1
1242	41164	Johnson	1,008	992	169	17.0	275	27.3	38	3.8	14	1.4	13	1.3	0	0.0	211	20.9	Non-Protected	1	1	1	1
1536	40133	Denton	1,008	851	129	15.2	253	25.1	148	14.7	31	3.1	23	2.3	0	0.0	63	6.3	Non-Protected	3	1	3	1
2988	2298	Denton	1,008	1,008	102	10.1	33	3.3	0	0.0	0	0.0	27	2.7	0	0.0	6	0.6	Non-Protected	16	1	15	1
5224	20062	Hunt	1,009	1,006	138	13.7	107	10.6	4	0.4	3	0.3	0	0.0	0	0.0	100	9.9	Non-Protected	4	1	3	1
1514	10562	Tarrant	1,010	1,010	53	5.2	195	19.3	83	8.2	22	2.2	54	5.3	0	0.0	36	3.6	Non-Protected	1	1	1	1
3998	7025	Dallas	1,010	1,010	0	0.0	186	18.4	0	0.0	18	1.8	38	3.8	11	1.1	92	9.1	Non-Protected	2	0	3	0
1109	9076	Tarrant	1,011	1,011	44	4.4	110	10.9	19	1.9	13	1.3	27	2.7	0	0.0	51	5.0	Non-Protected	2	1	2	1
397	41165	Johnson	1,012	1,012	211	20.8	181	17.9	16	1.6	7	0.7	6	0.6	0	0.0	143	14.1	Non-Protected	1	1	0	1
4486	3013	Collin	1,016	1,016	113	11.1	109	10.7	4	0.4	0	0.0	9	0.9	0	0.0	100	9.8	Non-Protected	8	1	7	1
905	2300	Denton	1,018	986	114	11.6	202	19.8	9	0.9	20	2.0	13	1.3	0	0.0	163	16.0	Non-Protected	2	1	2	1
224	41014	Tarrant	1,019	980	239	24.4	120	11.8	10	1.0	1	0.1	9	0.9	0	0.0	99	9.7	Non-Protected	1	0	1	0
5123	40108	Collin	1,019	1,012	247	24.4	334	32.8	64	6.3	41	4.0	12	1.2	6	0.6	211	20.7	Non-Protected	5	0	2	0
1224	9105	Tarrant	1,021	1,021	0	0.0	77	7.5	0	0.0	0	0.0	11	1.1	51	5.0	15	1.5	Non-Protected	2	1	2	1
2792	42002	Ellis	1,023	1,015	82	8.1	268	26.2	22	2.2	26	2.5	9	0.9	0	0.0	248	24.2	Non-Protected	1	0	1	1
1143	40966	Tarrant	1,024	1,024	228	22.3	413	40.3	43	4.2	0	0.0	30	2.9	0	0.0	327	31.9	Non-Protected	1	1	1	1
2798	6450	Dallas	1,024	1,024	73	7.1	493	48.1	56	5.5	10	1.0	74	7.2	0	0.0	363	35.4	Non-Protected	10	1	7	1
1651	9655	Tarrant	1,027	1,027	6	0.6	254	24.7	149	14.5	19	1.9	63	6.1	0	0.0	37	3.6	Non-Protected	1	1	1	1
1501	9284	Tarrant	1,028	1,028	50	4.9	176	17.1	9	0.9	15	1.5	103	10.0	10	1.0	40	3.9	Non-Protected	2	1	2	1
13	19005	Hood	1,030	1,028	125	12.2	87	8.4	0	0.0	31	3.0	20	1.9	0	0.0	37	3.6	Non-Protected	0	0	0	0
5155	47029	Kaufman	1,030	1,030	87	8.4	288	28.0	68	6.6	53	5.1	4	0.4	0	0.0	171	16.6	Non-Protected	18	7	14	5
1442	10487	Tarrant	1,031	1,031	45	4.4	109	10.6	15	1.5	17	1.6	59	5.7	0	0.0	18	1.7	Non-Protected	1	1	1	1
3874	6107	Dallas	1,031	1,031	20	1.9	54	5.2	0	0.0	6	0.6	20	1.9	0	0.0	28	2.7	Non-Protected	15	1	12	1
4317	6306	Dallas	1,032	1,032	53	5.1	492	47.7	55	5.3	0	0.0	231	22.4	93	9.0	206	20.0	Non-Protected	10	0	2	0
384	10148	Tarrant	1,034	1,034	246	23.8	388	37.5	0	0.0	14	1.4	0	0.0	0	0.0	374	36.2	Non-Protected	0	0	0	1
466	2241	Denton	1,037	1,037	61	5.9	117	11.3	17	1.6	36	3.5	4	0.4	0	0.0	95	9.2	Non-Protected	4	1	3	1
686	9259	Tarrant	1,038	1,038	155	14.9	514	49.5	156	15.0	57	5.5	181	17.4	0	0.0	132	12.7	Non-Protected	3	1	3	1
4665	3182	Collin	1,038	1,038	196	18.9	18	1.7	18	1.7	0	0.0	0	0.0	0	0.0	0	0.0	Non-Protected	16	1	22	1
4135	6595	Dallas	1,039	1,039	21	2.0	137	13.2	35	3.4	16	1.5	3	0.3	0	0.0	86	8.3	Non-Protected	29	8	50	7
499	40902	Tarrant	1,040	1,040	70	6.7	73	7.0	10	1.0	0	0.0	21	2.0	0	0.0	42	4.0	Non-Protected	1	1	1	1
4752	7053	Dallas	1,042	1,042	38	3.6	379	36.4	29	2.8	0	0.0	121	11.6	0	0.0	173	16.6	Non-Protected	53	14	47	6
5257	20003	Hunt	1,045	1,015	213	21.0	416	39.8	191	18.3	8	0.8	0	0.0	0	0.0	217	20.8	Non-Protected	2	0	1	1
2199	2389	Denton	1,045	1,029	17	1.7	506	48.4	18	1.7	10	1.0	0	0.0	0	0.0	479	45.8	Non-Protected	3	1	3	1
593	9951	Tarrant	1,047	1,047	92	8.8	207	19.8	0	0.0	0	0.0	26	2.5	0	0.0	181	17.3	Non-Protected	1	1	1	1
1674	2081	Denton	1,047	1,047	43	4.1	8	0.8	0	0.0	0	0.0	8	0.8	0	0.0	0	0.0	Non-Protected	2	1	2	1
4563	3180	Collin	1,047	1,047	52	5.0	256	24.5	77	7.4	20	1.9	8	0.8	0	0.0	57	5.4	Non-Protected	15	1	15	1
3311	40439	Dallas	1,048	1,044	122	11.7	81	7.7	3	0.3	12	1.1	46	4.4	0	0.0	20	1.9	Non-Protected	0	0	0	0
392	40304	Tarrant	1,048	1,048	21	2.0	138	13.2	77	7.3	3	0.3	3	0.3	0	0.0	55	5.2	Non-Protected	2	1	2	1
1907	30236	Denton	1,048	1,041	25	2.4	194	18.5	75	7.2	8	0.8	83	7.9	0	0.0	27	2.6	Non-Protected	3	1	2	1
4644	6317	Dallas	1,049	1,049	112	10.7	441	42.0	152	14.5	0	0.0	13	1.2	0	0.0	276	26.3	Non-Protected	1	0	1	1
4817	40219	Dallas	1,050	904	99	11.0	405	38.6	145	13.8	3	0.3	0	0.0	0	0.0	257	24.5	Non-Protected	38	10	34	6
5202	45001	Hunt	1,051	1,051	77	7.3	285	27.1	9	0.9	22	2.1	4	0.4	0	0.0	253	24.1	Non-Protected	14	10	8	1
4089	6389	Dallas	1,051	1,051	76	7.2	454	43.2	248	23.6	45	4.3	138	13.1	0	0.0	22	2.1	Non-Protected	87	1	60	0
4831	6628	Dallas	1,051	1,043	0	0.0	237	22.5	46	4.4	24	2.3	113	10.8	0	0.0	54	5.1	Non-Protected	89	11	54	11
3976	40033	Dallas	1,052	1,052	115	10.9	67	6.4	25	2.4	2	0.2	5	0.5	0	0.0	36	3.4	Non-Protected	23	1	18	1
18	48031	Parker	1,053	1,053	87	8.3	148	14.1	17	1.6	63	6.0	0	0.0	0	0.0	69	6.6	Non-Protected	0	0	0	0
1340	9331	Tarrant	1,053	1,053	40	3.8	128	12.2	0	0.0	23	2.2	92	8.7	0	0.0	36	3.4	Non-Protected	2	1	2	1
168	1018	Wise	1,057	998	178	17.8	325	30.7	28	2.6	16	1.5	21	2.0	0	0.0	267	25.3	Non-Protected	2	0	2	0

ID	TSZ	County	Total population	Population in which poverty status is known	Population that is below poverty line	Percentage of population that is below poverty line (%)	Total minority population	Percentage of population that is minority (%)	Black or African American total population	Percent of population that is black or African American (%)	American Indian/ Alaskan Native total population	Percent of population that is American Indian/ Alaskan Native (%)	Asian total population	Percent of population that is Asian (%)	Hawiian/ Pacific Islander total population	Percent of population that is Hawiian/ Pacific Islander (%)	Hispanic total population	Percent of population that is Hispanic (%)	Environmental Justice Status (for Regional Toll Analysis)	Number of cars and trucks in the AM peak-period traveling on the mainlanes in the Build Scenario	Number of cars in the AM peak-period traveling on the managed lanes in the Build Scenario	Number of cars and trucks in the AM peak-period traveling on the mainlanes in the No Build Scenario	Number of cars in the AM peak-period traveling on the HOV express lanes in the No Build Scenario
1210	2267	Denton	1,057	1,057	107	10.1	219	20.7	1	0.1	4	0.4	25	2.4	0	0.0	189	17.9	Non-Protected	3	1	3	1
3972	40363	Dallas	1,057	1,057	159	15.0	268	25.4	0	0.0	0	0.0	150	14.2	0	0.0	118	11.2	Non-Protected	13	1	12	1
1233	9047	Tarrant	1,058	1,058	60	5.7	78	7.4	26	2.5	0	0.0	8	0.8	0	0.0	44	4.2	Non-Protected	2	1	2	1
1182	9136	Tarrant	1,058	1,058	77	7.3	170	16.1	0	0.0	15	1.4	14	1.3	14	1.3	141	13.3	Non-Protected	2	1	2	1
1854	2178	Denton	1,058	1,058	153	14.5	526	49.7	73	6.9	54	5.1	69	6.5	34	3.2	364	34.4	Non-Protected	2	1	2	1
2104	2273	Denton	1,058	979	78	8.0	174	16.4	54	5.1	0	0.0	64	6.0	0	0.0	56	5.3	Non-Protected	4	1	3	1
227	41202	Tarrant	1,060	1,060	80	7.5	193	18.2	22	2.1	4	0.4	0	0.0	0	0.0	169	15.9	Non-Protected	1	1	1	1
1309	9500	Tarrant	1,061	1,061	389	36.7	180	17.0	109	10.3	13	1.2	0	0.0	0	0.0	58	5.5	Non-Protected	2	1	2	1
1598	30277	Denton	1,061	1,023	5	0.5	231	21.8	0	0.0	3	0.3	133	12.5	0	0.0	94	8.9	Non-Protected	7	1	6	1
2942	2316	Denton	1,061	1,061	37	3.5	103	9.7	0	0.0	0	0.0	60	5.7	0	0.0	43	4.1	Non-Protected	12	1	12	1
318	9745	Tarrant	1,063	1,059	223	21.1	241	22.7	5	0.5	30	2.8	1	0.1	0	0.0	205	19.3	Non-Protected	1	1	1	1
3113	17029	Ellis	1,064	1,064	112	10.5	443	41.6	119	11.2	0	0.0	0	0.0	0	0.0	325	30.5	Non-Protected	1	0	2	1
3290	17149	Ellis	1,065	1,065	13	1.2	431	40.5	244	22.9	79	7.4	0	0.0	0	0.0	187	17.6	Non-Protected	2	1	1	1
1561	10259	Tarrant	1,066	1,066	20	1.9	216	20.3	28	2.6	45	4.2	55	5.2	0	0.0	116	10.9	Non-Protected	1	1	1	1
1545	30276	Denton	1,066	1,034	4	0.4	207	19.4	7	0.7	6	0.6	104	9.8	0	0.0	90	8.4	Non-Protected	3	1	3	1
3491	40443	Dallas	1,067	1,067	40	3.7	303	28.4	28	2.6	0	0.0	93	8.7	0	0.0	182	17.1	Non-Protected	0	0	0	0
553	16052	Johnson	1,067	1,067	72	6.7	112	10.5	0	0.0	1	0.1	7	0.7	0	0.0	104	9.7	Non-Protected	1	1	1	1
1188	9104	Tarrant	1,068	1,048	98	9.4	225	21.1	29	2.7	27	2.5	88	8.2	0	0.0	101	9.5	Non-Protected	2	1	2	1
1439	30219	Tarrant	1,070	1,070	19	1.8	353	33.0	92	8.6	0	0.0	188	17.6	0	0.0	73	6.8	Non-Protected	1	1	1	1
638	2299	Denton	1,070	1,070	82	7.7	315	29.4	4	0.4	37	3.5	29	2.7	0	0.0	246	23.0	Non-Protected	4	1	4	1
2155	2386	Denton	1,071	1,071	312	29.1	514	48.0	164	15.3	9	0.8	17	1.6	0	0.0	341	31.8	Non-Protected	4	1	4	1
1513	10563	Tarrant	1,072	1,072	41	3.8	259	24.2	13	1.2	71	6.6	98	9.1	0	0.0	85	7.9	Non-Protected	1	1	1	1
1398	10559	Tarrant	1,072	1,072	15	1.4	238	22.2	17	1.6	0	0.0	114	10.6	0	0.0	107	10.0	Non-Protected	1	1	1	1
1538	10823	Tarrant	1,073	1,073	30	2.8	269	25.1	63	5.9	79	7.4	0	0.0	0	0.0	15	1.4	Non-Protected	1	1	1	1
3875	6106	Dallas	1,074	1,074	14	1.3	202	18.8	19	1.8	29	2.7	98	9.1	0	0.0	76	7.1	Non-Protected	16	1	13	1
1255	9228	Tarrant	1,075	1,075	88	8.2	181	16.8	0	0.0	0	0.0	82	7.6	0	0.0	100	9.3	Non-Protected	2	1	2	1
25	49019	Wise	1,078	1,078	177	16.4	76	7.1	2	0.2	17	1.6	0	0.0	9	0.8	49	4.5	Non-Protected	0	0	0	0
3229	3185	Collin	1,078	1,048	113	10.8	527	48.9	0	0.0	0	0.0	210	19.5	0	0.0	317	29.4	Non-Protected	6	1	5	1
3676	40358	Dallas	1,080	1,080	36	3.3	94	8.7	8	0.7	12	1.1	36	3.3	0	0.0	40	3.7	Non-Protected	11	0	12	1
3780	6684	Dallas	1,081	1,081	88	8.1	226	20.9	0	0.0	19	1.8	79	7.3	0	0.0	128	11.8	Non-Protected	1	0	42	0
5108	5049	Rockwall	1,082	1,082	20	1.8	118	10.9	15	1.4	3	0.3	53	4.9	0	0.0	46	4.3	Non-Protected	47	20	37	11
220	40134	Tarrant	1,083	1,083	190	17.5	102	9.4	44	4.1	0	0.0	0	0.0	0	0.0	57	5.3	Non-Protected	0	0	0	0
295	9743	Tarrant	1,083	1,083	346	31.9	436	40.3	168	15.5	26	2.4	50	4.6	0	0.0	194	17.9	Non-Protected	1	1	1	1
740	16009	Johnson	1,083	1,083	110	10.2	184	17.0	0	0.0	0	0.0	0	0.0	0	0.0	184	17.0	Non-Protected	1	1	1	1
478	40901	Tarrant	1,084	1,084	30	2.8	0	0.0	0	0.0	0	0.0	0	0.0	0	0.0	0	0.0	Non-Protected	1	1	1	1
5175	20013	Hunt	1,086	1,086	230	21.2	174	16.0	10	0.9	4	0.4	0	0.0	0	0.0	162	14.9	Non-Protected	2	0	2	0
4232	6921	Dallas	1,086	1,086	57	5.2	10	0.9	0	0.0	0	0.0	0	0.0	10	0.9	0	0.0	Non-Protected	48	4	40	4
336	9463	Tarrant	1,090	913	89	9.7	314	28.8	19	1.7	0	0.0	0	0.0	0	0.0	282	25.9	Non-Protected	1	1	1	1
4062	6202	Dallas	1,090	1,090	0	0.0	183	16.8	36	3.3	17	1.6	29	2.7	0	0.0	101	9.3	Non-Protected	17	1	14	1
1617	2304	Denton	1,091	1,091	88	8.1	147	13.5	49	4.5	26	2.4	16	1.5	0	0.0	75	6.9	Non-Protected	3	1	2	1
241	1047	Wise	1,092	1,078	59	5.5	217	19.9	1	0.1	51	4.7	9	0.8	0	0.0	191	17.5	Non-Protected	1	1	1	1
3020	30082	Dallas	1,097	1,097	62	5.7	255	23.2	19	1.7	16	1.5	86	7.8	0	0.0	134	12.2	Non-Protected	38	2	31	3
2067	30162	Denton	1,098	1,098	0	0.0	168	15.3	113	10.3	0	0.0	0	0.0	0	0.0	129	11.7	Non-Protected	3	1	3	1
3928	7275	Dallas	1,099	1,099	49	4.5	238	21.7	80	7.3	96	8.7	0	0.0	0	0.0	142	12.9	Non-Protected	0	0	0	0
1102	9133	Tarrant	1,099	1,095	33	3.0	172	15.7	12	1.1	0	0.0	30	2.7	0	0.0	130	11.8	Non-Protected	2	1	2	1
375	41171	Johnson	1,100	1,100	218	19.8	112	10.2	69	6.3	12	1.1	0	0.0	0	0.0	34	3.1	Non-Protected	0	0	0	0
305	40021	Tarrant	1,101	1,101	26	2.4	286	26.0	93	8.4	8	0.7	10	0.9	0	0.0	176	16.0	Non-Protected	1	1	1	1
458	40186	Tarrant	1,102	1,102	75	6.8	82	7.4	0	0.0	29	2.6	0	0.0	0	0.0	53	4.8	Non-Protected	1	1	1	1
1321	9232	Tarrant	1,103	1,103	30	2.7	229	20.8	23	2.1	76	6.9	18	1.6	0	0.0	187	17.0	Non-Protected	2	1	2	1
1089	30124	Tarrant	1,103	1,103	39	3.5	69	6.3	32	2.9	0	0.0	14	1.3	0	0.0	23	2.1	Non-Protected	2	1	2	1
5240	20060	Hunt	1,103	1,068	112	10.5	147	13.3	64	5.8	24	2.2	3	0.3	0	0.0	73	6.6	Non-Protected	3	1	3	1
3463	40284	Dallas	1,107	1,107	15	1.4	326	29.4	97	8.8	76	6.9	0	0.0	0	0.0	250	22.6	Non-Protected	0	0	0	0
611	2042	Denton	1,108	1,108	15	1.4	111	10.0	0	0.0	5	0.5	8	0.7	0	0.0	99	8.9	Non-Protected	4	1	4	1
5000	3160	Collin	1,108	1,108	98	8.8	474	42.8	2	0.2	23	2.1	85	7.7	0	0.0	367	33.1	Non-Protected	10	1	12	1
3464	6781	Dallas	1,109	1,109	0	0.0	99	8.9	0	0.0	0	0.0	99	8.9	0	0.0	0	0.0	Non-Protected	0	0	0	0
2227	8273	Dallas	1,109	1,109	65	5.9	468	42.2	42	3.8	0	0.0	0	0.0	0	0.0	426	38.4	Non-Protected	1	1	1	1
1682	9085	Tarrant	1,111	1,111	2	0.2	90	8.1	0	0.0	0	0.0	23	2.1	0	0.0	67	6.0	Non-Protected	2	1	2	1
3854	7133	Dallas	1,113	1,113	193	17.3	299	26.9	0	0.0	6	0.5	13	1.2	0	0.0	286	25.7	Non-Protected	0	0	0	0
516	40904	Tarrant	1,113	1,113	82	7.4	207	18.6	121	10.9	18	1.6	0	0.0	0	0.0	73	6.6	Non-Protected	1	1	1	1
3048	40615	Dallas	1,115	1,115	93	8.3	255	22.9	33	3.0	0	0.0	0	0.0	0	0.0	193	17.3	Non-Protected	0	0	0	0
2877	40026	Dallas	1,116	1,116	62	5.6	48	4.3	0	0.0	0	0.0	7	0.6	0	0.0	40	3.6	Non-Protected	2	1	4	1
1421	9380	Tarrant	1,118	1,118	0	0.0	200	17.9	0	0.0	0	0.0	0	0.0	0	0.0	200	17.9	Non-Protected	2	1	2	1
3008	6879	Dallas	1,120	1,120	157	14.0	501	44.7	32	2.9	26	2.3	38	3.4	0	0.0	405	36.2	Non-Protected	0	0	0	0
1719	9239	Tarrant	1,120	1,120	343	30.6	504	45.0	42	3.8	13	1.2	406	36.3	0	0.0	43	3.8	Non-Protected	2	1	2	1
3466	6471	Dallas	1,122	1,120	0	0.0	176	15.7	62	5.5	0	0.0	78	7.0	0	0.0	36	3.2	Non-Protected	2	1	12	1
2908	6353	Dallas	1,124	1,124	106	9.4	442	39.3	55	4.9	4	0.4	51	4.5	0	0.0	380	33.8	Non-Protected	11	1	10	1

ID	TSZ	County	Total population	Population in which poverty status is known	Population that is below poverty line	Percentage of population that is below poverty line (%)	Total minority population	Percentage of population that is minority (%)	Black or African American total population	Percent of population that is black or African American (%)	American Indian/ Alaskan Native total population	Percent of population that is American Indian/ Alaskan Native (%)	Asian total population	Percent of population that is Asian (%)	Hawiian/ Pacific Islander total population	Percent of population that is Hawiian/ Pacific Islander (%)	Hispanic total population	Percent of population that is Hispanic (%)	Environmental Justice Status (for Regional Toll Analysis)	Number of cars and trucks in the AM peak-period traveling on the mainlanes in the Build Scenario	Number of cars in the AM peak-period traveling on the managed lanes in the Build Scenario	Number of cars and trucks in the AM peak-period traveling on the mainlanes in the No Build Scenario	Number of cars in the AM peak-period traveling on the HOV express lanes in the No Build Scenario
3528	40442	Dallas	1,125	1,125	78	6.9	226	20.1	101	9.0	42	3.7	0	0.0	0	0.0	123	10.9	Non-Protected	0	0	0	0
4662	40077	Dallas	1,125	1,125	35	3.1	500	44.4	81	7.2	60	5.3	308	27.4	0	0.0	89	7.9	Non-Protected	0	0	0	0
172	1025	Wise	1,126	1,038	106	10.2	241	21.4	49	4.4	0	0.0	0	0.0	0	0.0	192	17.1	Non-Protected	2	0	2	1
1429	10383	Tarrant	1,127	1,127	151	13.4	243	21.6	53	4.7	92	8.2	20	1.8	0	0.0	78	6.9	Non-Protected	1	1	1	1
3132	6669	Dallas	1,127	1,127	28	2.5	186	16.5	72	6.4	3	0.3	37	3.3	0	0.0	128	11.4	Non-Protected	2	1	3	1
3523	6893	Dallas	1,128	1,127	197	17.5	37	3.3	0	0.0	0	0.0	36	3.2	0	0.0	1	0.1	Non-Protected	0	0	0	0
4323	6130	Dallas	1,128	1,018	65	6.4	452	40.1	56	5.0	19	1.7	137	12.1	0	0.0	240	21.3	Non-Protected	0	0	0	0
4840	3032	Collin	1,128	1,127	9	0.8	176	15.6	3	0.3	2	0.2	0	0.0	0	0.0	171	15.2	Non-Protected	7	1	6	1
5288	19014	Hood	1,132	1,132	282	24.9	201	17.8	5	0.4	6	0.5	12	1.1	0	0.0	178	15.7	Non-Protected	0	0	0	0
238	41015	Tarrant	1,132	1,130	120	10.6	226	20.0	0	0.0	0	0.0	30	2.7	0	0.0	196	17.3	Non-Protected	1	1	1	1
3203	7108	Dallas	1,133	1,133	100	8.8	467	41.2	49	4.3	7	0.6	144	12.7	0	0.0	281	24.8	Non-Protected	0	0	0	0
520	40812	Tarrant	1,134	1,134	111	9.8	142	12.5	0	0.0	0	0.0	66	5.8	0	0.0	76	6.7	Non-Protected	1	1	1	1
3381	7354	Dallas	1,138	1,138	91	8.0	235	20.7	7	0.6	17	1.5	135	11.9	0	0.0	76	6.7	Non-Protected	0	0	0	0
3222	40433	Dallas	1,138	1,138	64	5.6	287	25.2	0	0.0	45	4.0	68	6.0	0	0.0	174	15.3	Non-Protected	0	0	0	0
1289	9080	Tarrant	1,139	1,139	65	5.7	84	7.4	28	2.5	0	0.0	8	0.7	0	0.0	48	4.2	Non-Protected	2	1	2	1
4252	40532	Dallas	1,139	1,139	80	7.0	102	9.0	0	0.0	0	0.0	0	0.0	0	0.0	102	9.0	Non-Protected	38	4	29	3
2333	17076	Ellis	1,141	1,141	59	5.2	403	35.3	59	5.2	6	0.5	0	0.0	0	0.0	363	31.8	Non-Protected	1	1	1	1
2046	2248	Denton	1,141	1,137	36	3.2	420	36.8	3	0.3	35	3.1	33	2.9	0	0.0	350	30.7	Non-Protected	8	1	7	1
218	41204	Tarrant	1,143	1,143	115	10.1	110	9.6	20	1.7	38	3.3	0	0.0	0	0.0	52	4.5	Non-Protected	0	0	0	0
3997	40502	Dallas	1,143	1,129	206	18.2	110	9.6	0	0.0	25	2.2	9	0.8	0	0.0	77	6.7	Non-Protected	3	0	4	0
3213	40857	Collin	1,143	1,143	203	17.8	410	35.9	21	1.8	6	0.5	0	0.0	34	3.0	350	30.6	Non-Protected	3	1	2	1
1193	9078	Tarrant	1,144	1,144	33	2.9	134	11.7	8	0.7	5	0.4	82	7.2	18	1.6	21	1.8	Non-Protected	2	1	2	1
45	12048	Parker	1,149	1,112	47	4.2	319	27.8	0	0.0	0	0.0	0	0.0	0	0.0	319	27.8	Non-Protected	0	0	0	0
1543	10673	Tarrant	1,150	1,150	53	4.6	361	31.4	194	16.9	3	0.3	32	2.8	0	0.0	143	12.4	Non-Protected	1	1	1	1
2194	30173	Dallas	1,150	1,150	9	0.8	420	36.5	102	8.9	0	0.0	181	15.7	0	0.0	137	11.9	Non-Protected	4	1	4	1
3903	6479	Dallas	1,150	974	78	8.0	566	49.2	423	36.8	17	1.5	3	0.3	0	0.0	123	10.7	Non-Protected	0	0	18	0
2889	2400	Denton	1,150	1,150	20	1.7	217	18.9	0	0.0	0	0.0	74	6.4	0	0.0	143	12.4	Non-Protected	9	1	9	1
4987	8557	Dallas	1,150	1,150	151	13.1	440	38.3	150	13.0	8	0.7	16	1.4	0	0.0	265	23.0	Non-Protected	34	11	36	9
395	41056	Johnson	1,151	1,148	45	3.9	147	12.8	62	5.4	5	0.4	6	0.5	0	0.0	73	6.3	Non-Protected	1	1	1	1
2386	6853	Dallas	1,151	1,142	106	9.3	478	41.5	59	5.1	12	1.0	61	5.3	0	0.0	317	27.5	Non-Protected	2	1	2	1
1744	2411	Denton	1,152	1,152	15	1.3	174	15.1	21	1.8	0	0.0	96	8.3	0	0.0	57	4.9	Non-Protected	4	1	4	1
3544	3225	Collin	1,153	1,153	52	4.5	449	38.9	12	1.0	10	0.9	380	33.0	0	0.0	50	4.3	Non-Protected	13	1	12	1
3688	7011	Dallas	1,158	1,158	22	1.9	163	14.1	7	0.6	26	2.2	49	4.2	0	0.0	75	6.5	Non-Protected	0	0	0	0
496	40185	Tarrant	1,158	1,158	47	4.1	73	6.3	12	1.0	0	0.0	20	1.7	0	0.0	46	4.0	Non-Protected	0	0	0	0
3124	6360	Dallas	1,158	1,158	109	9.4	300	25.9	89	7.7	4	0.3	23	2.0	0	0.0	189	16.3	Non-Protected	44	3	36	3
3939	6481	Dallas	1,158	936	197	21.0	490	42.3	351	30.3	0	0.0	27	2.3	0	0.0	92	7.9	Non-Protected	63	0	76	0
5129	3059	Collin	1,160	1,148	127	11.1	116	10.0	83	7.2	12	1.0	0	0.0	0	0.0	20	1.7	Non-Protected	6	1	3	0
3262	17057	Ellis	1,164	1,164	185	15.9	137	11.8	66	5.7	2	0.2	0	0.0	0	0.0	70	6.0	Non-Protected	2	0	2	1
2018	2442	Denton	1,164	1,164	89	7.6	381	32.7	79	6.8	36	3.1	162	13.9	3	0.3	107	9.2	Non-Protected	5	1	4	1
5294	1086	Wise	1,165	843	184	21.8	453	38.9	129	11.1	0	0.0	0	0.0	0	0.0	341	29.3	Non-Protected	0	0	0	0
225	1045	Wise	1,166	1,147	113	9.9	223	19.1	0	0.0	3	0.3	0	0.0	0	0.0	220	18.9	Non-Protected	1	1	1	1
2824	6659	Dallas	1,167	1,167	81	6.9	402	34.4	101	8.7	13	1.1	62	5.3	0	0.0	245	21.0	Non-Protected	1	1	5	1
4330	40868	Collin	1,168	1,168	246	21.1	455	39.0	15	1.3	95	8.1	66	5.7	0	0.0	295	25.3	Non-Protected	6	0	6	1
4027	3417	Collin	1,169	1,169	71	6.1	189	16.2	1	0.1	64	5.5	119	10.2	0	0.0	5	0.4	Non-Protected	8	1	6	1
3703	6377	Dallas	1,169	1,169	107	9.2	167	14.3	0	0.0	0	0.0	75	6.4	0	0.0	92	7.9	Non-Protected	208	1	164	13
10	19022	Hood	1,170	1,156	147	12.7	96	8.2	0	0.0	36	3.1	13	1.1	0	0.0	47	4.0	Non-Protected	0	0	0	0
1486	9383	Tarrant	1,170	1,170	173	14.8	286	24.4	56	4.8	20	1.7	99	8.5	0	0.0	76	6.5	Non-Protected	2	1	2	1
4258	6703	Dallas	1,170	1,170	39	3.3	188	16.1	0	0.0	9	0.8	89	7.6	0	0.0	90	7.7	Non-Protected	81	32	115	12
3996	7138	Dallas	1,171	1,171	11	0.9	65	5.6	0	0.0	7	0.6	0	0.0	0	0.0	58	5.0	Non-Protected	1	0	2	0
2017	2309	Denton	1,171	1,171	74	6.3	333	28.4	171	14.6	0	0.0	8	0.7	0	0.0	153	13.1	Non-Protected	2	1	2	1
3757	40067	Dallas	1,172	1,080	21	1.9	161	13.7	0	0.0	0	0.0	47	4.0	0	0.0	58	4.9	Non-Protected	26	0	35	2
4058	40503	Dallas	1,174	1,174	12	1.0	23	2.0	0	0.0	7	0.6	16	1.4	0	0.0	0	0.0	Non-Protected	2	1	4	1
4190	6301	Dallas	1,177	1,177	175	14.9	378	32.1	133	11.3	5	0.4	196	16.7	0	0.0	45	3.8	Non-Protected	2	0	12	0
365	40898	Tarrant	1,178	1,178	161	13.7	325	27.6	63	5.3	14	1.2	51	4.3	0	0.0	197	16.7	Non-Protected	1	1	1	1
100	1030	Wise	1,179	1,179	100	8.5	46	3.9	0	0.0	10	0.8	0	0.0	0	0.0	37	3.1	Non-Protected	0	0	0	0
3645	6102	Dallas	1,182	1,182	108	9.1	365	30.9	99	8.4	13	1.1	80	6.8	0	0.0	172	14.6	Non-Protected	25	1	20	1
1032	2053	Denton	1,183	1,183	44	3.7	210	17.8	53	4.5	15	1.3	0	0.0	0	0.0	142	12.0	Non-Protected	2	1	2	1
3352	7117	Dallas	1,184	1,178	26	2.2	296	25.0	80	6.8	15	1.3	56	4.7	0	0.0	144	12.2	Non-Protected	0	0	0	0
4358	40528	Dallas	1,184	1,184	22	1.9	359	30.3	0	0.0	0	0.0	67	5.7	0	0.0	333	28.1	Non-Protected	58	6	46	6
4196	6702	Dallas	1,184	1,184	1	0.1	52	4.4	1	0.1	0	0.0	34	2.9	0	0.0	34	2.9	Non-Protected	77	31	114	12
3283	6884	Dallas	1,185	1,185	89	7.5	262	22.1	0	0.0	9	0.8	187	15.8	23	1.9	66	5.6	Non-Protected	0	0	0	0
3930	7022	Dallas	1,185	1,185	120	10.1	194	16.4	8	0.7	5	0.4	8	0.7	0	0.0	173	14.6	Non-Protected	0	0	0	0
977	16035	Johnson	1,185	1,179	22	1.9	178	15.0	21	1.8	36	3.0	7	0.6	0	0.0	114	9.6	Non-Protected	1	1	1	1
2934	41158	Denton	1,185	1,185	313	26.4	448	37.8	286	24.1	0	0.0	69	5.8	0	0.0	93	7.8	Non-Protected	21	1	20	2
1981	2380	Denton	1,186	1,184	0	0.0	218	18.4	2	0.2	8	0.7	42	3.5	0	0.0	165	13.9	Non-Protected	4	1	4	1
4160	6699	Dallas	1,189	1,189	0	0.0	50	4.2	20	1.7	0	0.0	30	2.5	0	0.0	0	0.0	Non-Protected	62	25	91	9

ID	TSZ	County	Total population	Population in which poverty status is known	Population that is below poverty line	Percentage of population that is below poverty line (%)	Total minority population	Percentage of population that is minority (%)	Black or African American total population	Percent of population that is black or African American (%)	American Indian/ Alaskan Native total population	Percent of population that is American Indian/ Alaskan Native (%)	Asian total population	Percent of population that is Asian (%)	Hawiian/ Pacific Islander total population	Percent of population that is Hawiian/ Pacific Islander (%)	Hispanic total population	Percent of population that is Hispanic (%)	Environmental Justice Status (for Regional Toll Analysis)	Number of cars and trucks in the AM peak-period traveling on the mainlanes in the Build Scenario	Number of cars in the AM peak-period traveling on the managed lanes in the Build Scenario	Number of cars and trucks in the AM peak-period traveling on the mainlanes in the No Build Scenario	Number of cars in the AM peak-period traveling on the HOV express lanes in the No Build Scenario
945	9222	Tarrant	1,191	1,191	47	3.9	458	38.5	40	3.4	0	0.0	55	4.6	0	0.0	363	30.5	Non-Protected	2	1	2	1
326	9009	Tarrant	1,193	1,193	80	6.7	104	8.7	29	2.4	0	0.0	0	0.0	0	0.0	75	6.3	Non-Protected	2	1	2	1
3014	40066	Dallas	1,193	1,193	19	1.6	223	18.7	16	1.3	0	0.0	0	0.0	0	0.0	207	17.4	Non-Protected	5	1	7	1
3716	6039	Dallas	1,193	1,193	0	0.0	29	2.4	0	0.0	0	0.0	29	2.4	0	0.0	0	0.0	Non-Protected	11	0	9	1
1422	2023	Denton	1,198	1,198	300	25.0	587	49.0	243	20.3	0	0.0	0	0.0	0	0.0	344	28.7	Non-Protected	4	1	4	1
2044	2210	Denton	1,198	1,198	46	3.8	161	13.4	36	3.0	21	1.8	33	2.8	0	0.0	89	7.4	Non-Protected	9	1	8	1
3326	7115	Dallas	1,199	1,193	92	7.7	422	35.2	53	4.4	19	1.6	139	11.6	0	0.0	205	17.1	Non-Protected	0	0	0	0
509	41211	Tarrant	1,200	1,200	12	1.0	164	13.7	41	3.4	0	0.0	9	0.8	0	0.0	118	9.8	Non-Protected	2	1	2	1
3580	40069	Dallas	1,200	1,200	0	0.0	95	7.9	80	6.7	15	1.3	0	0.0	0	0.0	0	0.0	Non-Protected	1	0	7	0
2286	6152	Dallas	1,200	1,200	0	0.0	154	12.8	15	1.3	6	0.5	49	4.1	0	0.0	70	5.8	Non-Protected	6	1	6	1
3842	3303	Collin	1,201	1,201	14	1.2	538	44.8	176	14.7	0	0.0	332	27.6	0	0.0	30	2.5	Non-Protected	15	1	13	1
4084	7140	Dallas	1,202	1,202	58	4.8	459	38.2	129	10.7	26	2.2	40	3.3	32	2.7	230	19.1	Non-Protected	2	1	3	1
5122	3124	Collin	1,202	1,202	113	9.4	176	14.6	0	0.0	0	0.0	0	0.0	0	0.0	176	14.6	Non-Protected	14	1	3	0
4600	3052	Collin	1,205	1,096	69	6.3	344	28.5	81	6.7	0	0.0	6	0.5	0	0.0	257	21.3	Non-Protected	5	1	4	1
3192	30083	Dallas	1,205	1,205	70	5.8	470	39.0	156	12.9	0	0.0	160	13.3	2	0.2	172	14.3	Non-Protected	28	2	24	2
98	1044	Wise	1,206	1,206	33	2.7	11	0.9	0	0.0	11	0.9	0	0.0	0	0.0	0	0.0	Non-Protected	0	0	0	0
332	40936	Tarrant	1,206	1,101	129	11.7	589	48.8	179	14.8	10	0.8	12	1.0	0	0.0	388	32.2	Non-Protected	1	1	1	1
5195	20045	Hunt	1,207	1,207	218	18.1	206	17.1	141	11.7	14	1.2	3	0.2	0	0.0	48	4.0	Non-Protected	12	2	3	1
82	12035	Parker	1,208	1,201	419	34.9	59	4.9	0	0.0	9	0.7	0	0.0	0	0.0	50	4.1	Non-Protected	0	0	0	0
3934	40500	Dallas	1,208	1,208	18	1.5	41	3.4	0	0.0	9	0.7	6	0.5	0	0.0	34	2.8	Non-Protected	0	0	0	0
4206	40533	Dallas	1,211	1,211	76	6.3	164	13.5	0	0.0	13	1.1	0	0.0	0	0.0	151	12.5	Non-Protected	61	24	84	8
5092	18073	Kaufman	1,212	1,212	91	7.5	99	8.2	25	2.1	5	0.4	8	0.7	0	0.0	64	5.3	Non-Protected	18	8	14	6
3470	6472	Dallas	1,212	1,212	194	16.0	15	1.2	0	0.0	0	0.0	0	0.0	0	0.0	15	1.2	Non-Protected	44	0	34	2
4970	3019	Collin	1,213	1,213	200	16.5	487	40.1	155	12.8	9	0.7	0	0.0	0	0.0	322	26.5	Non-Protected	4	1	4	1
2762	2278	Denton	1,213	1,205	52	4.3	274	22.6	66	5.4	8	0.7	58	4.8	2	0.2	145	12.0	Non-Protected	6	1	6	1
4283	7147	Dallas	1,214	1,214	7	0.6	242	19.9	1	0.1	9	0.7	21	1.7	0	0.0	211	17.4	Non-Protected	29	4	23	3
4437	30023	Collin	1,216	1,216	3	0.2	184	15.1	53	4.4	9	0.7	66	5.4	0	0.0	56	4.6	Non-Protected	0	0	0	0
248	41020	Tarrant	1,216	1,216	42	3.5	199	16.4	49	4.0	64	5.3	25	2.1	0	0.0	66	5.4	Non-Protected	1	1	1	1
1349	9502	Tarrant	1,216	1,216	15	1.2	69	5.7	5	0.4	0	0.0	21	1.7	0	0.0	48	3.9	Non-Protected	2	1	1	1
5180	18020	Kaufman	1,216	1,216	396	32.6	444	36.5	0	0.0	112	9.2	0	0.0	0	0.0	357	29.4	Non-Protected	8	3	6	2
3078	3246	Collin	1,218	1,218	4	0.3	320	26.3	25	2.1	1	0.1	239	19.6	0	0.0	54	4.4	Non-Protected	43	2	39	2
1721	9338	Tarrant	1,219	1,219	41	3.4	210	17.2	38	3.1	0	0.0	43	3.5	0	0.0	133	10.9	Non-Protected	2	1	2	1
3322	3404	Collin	1,219	1,209	135	11.2	334	27.4	50	4.1	0	0.0	168	13.8	0	0.0	42	3.4	Non-Protected	22	1	20	2
3607	17097	Ellis	1,224	1,224	75	6.1	317	25.9	0	0.0	174	14.2	6	0.5	0	0.0	299	24.4	Non-Protected	2	1	2	1
246	40136	Tarrant	1,225	1,225	83	6.8	107	8.7	29	2.4	0	0.0	0	0.0	0	0.0	77	6.3	Non-Protected	1	1	1	1
1864	2148	Denton	1,227	1,184	169	14.3	398	32.4	0	0.0	263	21.4	0	0.0	0	0.0	398	32.4	Non-Protected	3	1	3	1
633	2198	Denton	1,227	1,227	72	5.9	138	11.2	20	1.6	42	3.4	5	0.4	0	0.0	112	9.1	Non-Protected	4	1	4	1
1771	9288	Tarrant	1,228	1,228	46	3.7	179	14.6	76	6.2	0	0.0	46	3.7	0	0.0	57	4.6	Non-Protected	2	1	2	1
2987	6355	Dallas	1,232	1,232	35	2.8	566	45.9	58	4.7	34	2.8	33	2.7	0	0.0	463	37.6	Non-Protected	21	1	18	1
4193	6807	Dallas	1,232	1,232	133	10.8	349	28.3	226	18.3	0	0.0	46	3.7	0	0.0	77	6.3	Non-Protected	103	39	150	15
3224	30084	Dallas	1,233	1,233	105	8.5	381	30.9	109	8.8	0	0.0	174	14.1	0	0.0	99	8.0	Non-Protected	48	3	42	4
1	44002	Hood	1,234	1,232	153	12.4	103	8.3	0	0.0	36	2.9	23	1.9	0	0.0	44	3.6	Non-Protected	0	0	0	0
2249	41075	Ellis	1,234	1,228	37	3.0	118	9.6	38	3.1	5	0.4	0	0.0	0	0.0	74	6.0	Non-Protected	1	1	1	1
1272	30170	Tarrant	1,234	1,234	23	1.9	220	17.8	89	7.2	6	0.5	45	3.6	0	0.0	79	6.4	Non-Protected	2	1	2	1
676	2027	Denton	1,234	1,234	93	7.5	439	35.6	15	1.2	76	6.2	40	3.2	0	0.0	322	26.1	Non-Protected	3	1	2	1
632	10331	Tarrant	1,236	1,236	128	10.4	114	9.2	0	0.0	0	0.0	29	2.3	0	0.0	85	6.9	Non-Protected	1	1	1	1
46	12032	Parker	1,237	1,237	69	5.6	111	9.0	58	4.7	20	1.6	0	0.0	0	0.0	33	2.7	Non-Protected	0	0	0	0
1342	9168	Tarrant	1,237	1,229	9	0.7	327	26.4	32	2.6	11	0.9	183	14.8	0	0.0	102	8.2	Non-Protected	2	1	2	1
5133	3324	Collin	1,237	1,237	145	11.7	407	32.9	61	4.9	18	1.5	1	0.1	0	0.0	329	26.6	Non-Protected	2	1	2	4
459	40092	Johnson	1,239	1,237	302	24.4	314	25.3	48	3.9	0	0.0	0	0.0	0	0.0	267	21.5	Non-Protected	0	0	0	0
3785	30068	Dallas	1,240	1,240	134	10.8	379	30.6	17	1.4	0	0.0	13	1.0	0	0.0	349	28.1	Non-Protected	25	0	19	1
841	40732	Tarrant	1,241	1,240	92	7.4	531	42.8	46	3.7	17	1.4	49	3.9	6	0.5	459	37.0	Non-Protected	1	1	1	1
1427	2159	Denton	1,241	1,241	598	48.2	513	41.3	296	23.9	0	0.0	40	3.2	0	0.0	185	14.9	Non-Protected	2	1	2	1
4631	40381	Dallas	1,242	1,242	40	3.2	593	47.7	185	14.9	70	5.6	0	0.0	0	0.0	372	30.0	Non-Protected	98	12	75	11
1765	2193	Denton	1,243	1,239	415	33.5	590	47.5	256	20.6	133	10.7	65	5.2	0	0.0	245	19.7	Non-Protected	3	1	3	1
4318	6215	Dallas	1,244	1,244	16	1.3	557	44.8	111	8.9	0	0.0	313	25.2	0	0.0	133	10.7	Non-Protected	0	0	0	0
2450	8177	Dallas	1,244	563	182	32.3	344	27.7	77	6.2	17	1.4	110	8.8	0	0.0	153	12.3	Non-Protected	1	1	1	1
4959	3321	Collin	1,247	1,247	40	3.2	254	20.4	59	4.7	7	0.6	76	6.1	3	0.2	113	9.1	Non-Protected	4	0	4	0
237	1046	Wise	1,252	1,252	149	11.9	176	14.1	0	0.0	85	6.8	0	0.0	0	0.0	98	7.8	Non-Protected	1	0	1	0
5265	20015	Hunt	1,252	1,114	279	25.0	208	16.6	108	8.6	0	0.0	94	7.5	5	0.4	15	1.2	Non-Protected	2	1	2	1
3647	17015	Ellis	1,254	1,254	157	12.5	156	12.4	74	5.9	41	3.3	0	0.0	0	0.0	41	3.3	Non-Protected	2	1	2	1
5074	41038	Kaufman	1,255	1,255	189	15.1	420	33.5	250	19.9	15	1.2	7	0.6	11	0.9	155	12.4	Non-Protected	53	17	52	12
50	12051	Parker	1,256	1,256	109	8.7	79	6.3	32	2.5	0	0.0	0	0.0	0	0.0	47	3.7	Non-Protected	0	0	0	0
2797	40344	Dallas	1,256	1,256	59	4.7	347	27.6	20	1.6	21	1.7	7	0.6	0	0.0	340	27.1	Non-Protected	14	1	12	1
980	2199	Denton	1,258	1,244	73	5.9	179	14.2	94	7.5	69	5.5	2	0.2	0	0.0	67	5.3	Non-Protected	4	1	4	1
5138	18078	Kaufman	1,259	1,234	250	20.3	89	7.1	41	3.3	58	4.6	0	0.0	0	0.0	31	2.5	Non-Protected	3	1	3	1

ID	TSZ	County	Total population	Population in which poverty status is known	Population that is below poverty line	Percentage of population that is below poverty line (%)	Total minority population	Percentage of population that is minority (%)	Black or African American total population	Percent of population that is black or African American (%)	American Indian/ Alaskan Native total population	Percent of population that is American Indian/ Alaskan Native (%)	Asian total population	Percent of population that is Asian (%)	Hawiian/ Pacific Islander total population	Percent of population that is Hawiian/ Pacific Islander (%)	Hispanic total population	Percent of population that is Hispanic (%)	Environmental Justice Status (for Regional Toll Analysis)	Number of cars and trucks in the AM peak-period traveling on the mainlanes in the Build Scenario	Number of cars in the AM peak-period traveling on the managed lanes in the Build Scenario	Number of cars and trucks in the AM peak-period traveling on the mainlanes in the No Build Scenario	Number of cars in the AM peak-period traveling on the HOV express lanes in the No Build Scenario
4044	3466	Collin	1,259	1,259	235	18.7	220	17.5	15	1.2	5	0.4	80	6.4	0	0.0	119	9.5	Non-Protected	7	1	6	1
487	40320	Johnson	1,261	1,215	391	32.2	420	33.3	49	3.9	0	0.0	0	0.0	0	0.0	370	29.3	Non-Protected	0	1	0	1
5247	20035	Hunt	1,261	1,137	433	38.1	376	29.8	185	14.7	3	0.2	37	2.9	0	0.0	151	12.0	Non-Protected	2	1	2	1
1684	40141	Tarrant	1,261	1,261	79	6.3	134	10.6	0	0.0	23	1.8	9	0.7	0	0.0	93	7.4	Non-Protected	2	1	2	1
1540	9438	Tarrant	1,262	1,262	157	12.4	324	25.7	56	4.4	15	1.2	90	7.1	1	0.1	136	10.8	Non-Protected	2	1	2	1
543	40842	Tarrant	1,267	519	42	8.1	246	19.4	92	7.3	24	1.9	48	3.8	0	0.0	93	7.3	Non-Protected	0	0	0	0
5232	20039	Hunt	1,267	1,155	215	18.6	285	22.5	256	20.2	0	0.0	0	0.0	0	0.0	29	2.3	Non-Protected	2	1	2	1
2435	6856	Dallas	1,267	1,267	119	9.4	562	44.4	198	15.6	0	0.0	189	14.9	11	0.9	175	13.8	Non-Protected	2	1	2	1
2164	17271	Ellis	1,268	1,268	53	4.2	259	20.4	61	4.8	22	1.7	0	0.0	0	0.0	178	14.0	Non-Protected	1	0	1	1
1760	2246	Denton	1,269	1,269	23	1.8	288	22.7	56	4.4	30	2.4	88	6.9	0	0.0	119	9.4	Non-Protected	8	1	7	1
3391	7241	Dallas	1,271	1,271	145	11.4	337	26.5	100	7.9	22	1.7	102	8.0	0	0.0	142	11.2	Non-Protected	0	0	0	0
4368	6217	Dallas	1,271	1,261	60	4.8	365	28.7	43	3.4	8	0.6	180	14.2	80	6.3	134	10.5	Non-Protected	0	0	1	0
4215	3341	Collin	1,271	1,271	104	8.2	519	40.8	230	18.1	0	0.0	186	14.6	0	0.0	103	8.1	Non-Protected	25	1	20	1
4543	40014	Collin	1,272	1,272	150	11.8	402	31.6	233	18.3	0	0.0	35	2.8	0	0.0	134	10.5	Non-Protected	7	1	5	1
4247	40048	Collin	1,272	1,272	138	10.8	607	47.7	181	14.2	46	3.6	194	15.3	0	0.0	211	16.6	Non-Protected	34	1	27	1
4443	3153	Collin	1,273	1,273	90	7.1	450	35.3	250	19.6	0	0.0	125	9.8	0	0.0	75	5.9	Non-Protected	3	1	3	1
3453	6035	Dallas	1,273	1,273	264	20.7	618	48.5	77	6.0	0	0.0	332	26.1	0	0.0	282	22.2	Non-Protected	12	1	10	1
3704	6103	Dallas	1,273	1,273	16	1.3	94	7.4	10	0.8	0	0.0	0	0.0	0	0.0	84	6.6	Non-Protected	20	1	17	1
180	1033	Wise	1,274	1,274	29	2.3	192	15.1	0	0.0	0	0.0	60	4.7	0	0.0	132	10.4	Non-Protected	0	0	0	0
4748	6720	Dallas	1,274	1,274	78	6.1	592	46.5	158	12.4	0	0.0	60	4.7	0	0.0	366	28.7	Non-Protected	49	11	35	6
2736	41092	Ellis	1,276	1,276	154	12.1	342	26.8	89	7.0	7	0.5	44	3.4	0	0.0	201	15.8	Non-Protected	1	1	1	1
4385	3134	Collin	1,277	1,277	144	11.3	477	37.4	191	15.0	0	0.0	82	6.4	8	0.6	238	18.6	Non-Protected	2	1	2	1
605	2119	Denton	1,279	1,279	75	5.9	144	11.3	21	1.6	44	3.4	5	0.4	0	0.0	116	9.1	Non-Protected	4	1	4	1
4666	40371	Dallas	1,281	1,175	102	8.7	576	45.0	57	4.4	53	4.1	79	6.2	13	1.0	375	29.3	Non-Protected	12	1	2	1
571	46017	Johnson	1,286	1,286	27	2.1	20	1.6	2	0.2	16	1.2	0	0.0	0	0.0	1	0.1	Non-Protected	1	1	1	1
1824	10798	Tarrant	1,290	1,290	0	0.0	496	38.4	347	26.9	0	0.0	0	0.0	0	0.0	149	11.6	Non-Protected	1	1	1	1
292	40934	Tarrant	1,291	1,291	238	18.4	374	29.0	87	6.7	49	3.8	21	1.6	0	0.0	238	18.4	Non-Protected	1	1	1	1
5166	20061	Hunt	1,291	1,282	132	10.3	210	16.3	34	2.6	16	1.2	9	0.7	0	0.0	151	11.7	Non-Protected	11	2	7	2
1345	9721	Tarrant	1,293	1,293	315	24.4	570	44.1	435	33.6	45	3.5	35	2.7	0	0.0	56	4.3	Non-Protected	1	1	1	1
2489	8622	Dallas	1,294	1,294	67	5.2	582	45.0	425	32.8	0	0.0	73	5.6	0	0.0	84	6.5	Non-Protected	1	1	1	1
4259	6305	Dallas	1,294	1,294	109	8.4	508	39.3	62	4.8	0	0.0	277	21.4	0	0.0	169	13.1	Non-Protected	17	0	3	0
2734	17009	Ellis	1,295	1,295	24	1.9	234	18.1	111	8.6	15	1.2	2	0.2	0	0.0	105	8.1	Non-Protected	1	1	1	1
4025	3416	Collin	1,297	1,297	0	0.0	298	23.0	0	0.0	0	0.0	0	0.0	0	0.0	298	23.0	Non-Protected	12	1	12	1
3514	17032	Ellis	1,298	1,295	92	7.1	388	29.9	67	5.2	31	2.4	48	3.7	0	0.0	256	19.7	Non-Protected	2	1	2	1
3612	3329	Collin	1,298	1,284	1	0.1	414	31.9	17	1.3	61	4.7	280	21.6	0	0.0	69	5.3	Non-Protected	9	0	8	1
3247	30100	Collin	1,298	1,298	0	0.0	110	8.5	0	0.0	9	0.7	88	6.8	0	0.0	14	1.1	Non-Protected	10	1	9	1
1770	9391	Tarrant	1,299	1,299	31	2.4	382	29.4	123	9.5	8	0.6	0	0.0	164	12.6	87	6.7	Non-Protected	2	1	2	1
3318	40438	Dallas	1,303	1,302	47	3.6	56	4.3	1	0.1	3	0.2	43	3.3	0	0.0	9	0.7	Non-Protected	0	0	0	0
181	12024	Parker	1,303	1,298	181	13.9	174	13.4	13	1.0	55	4.2	12	0.9	0	0.0	94	7.2	Non-Protected	1	0	0	0
48	19002	Hood	1,304	1,294	238	18.4	332	25.5	0	0.0	0	0.0	0	0.0	0	0.0	295	22.6	Non-Protected	0	0	0	0
3769	7262	Dallas	1,304	1,294	72	5.6	556	42.6	67	5.1	15	1.2	28	2.1	0	0.0	507	38.9	Non-Protected	0	0	0	0
170	12020	Parker	1,304	1,304	146	11.2	120	9.2	2	0.2	15	1.2	0	0.0	0	0.0	103	7.9	Non-Protected	1	0	1	0
882	16054	Johnson	1,309	1,309	181	13.8	207	15.8	0	0.0	5	0.4	0	0.0	0	0.0	202	15.4	Non-Protected	1	1	1	1
1300	9195	Tarrant	1,317	1,317	0	0.0	76	5.8	29	2.2	0	0.0	0	0.0	0	0.0	47	3.6	Non-Protected	2	1	2	1
380	9930	Tarrant	1,318	1,318	204	15.5	393	29.8	155	11.8	46	3.5	16	1.2	0	0.0	176	13.4	Non-Protected	1	1	1	1
36	48010	Parker	1,319	1,312	38	2.9	155	11.8	63	4.8	7	0.5	0	0.0	0	0.0	85	6.4	Non-Protected	0	0	0	0
4032	40512	Dallas	1,320	1,316	98	7.4	653	49.5	25	1.9	7	0.5	22	1.7	0	0.0	606	45.9	Non-Protected	2	0	2	1
3783	6105	Dallas	1,320	1,320	22	1.7	493	37.3	198	15.0	58	4.4	23	1.7	0	0.0	295	22.3	Non-Protected	24	1	19	1
2993	30080	Dallas	1,320	1,314	105	8.0	551	41.7	134	10.2	10	0.8	231	17.5	0	0.0	178	13.5	Non-Protected	31	1	27	2
4919	6328	Dallas	1,321	1,321	210	15.9	554	41.9	118	8.9	0	0.0	253	19.2	0	0.0	183	13.9	Non-Protected	6	1	5	1
388	41176	Johnson	1,330	1,329	57	4.3	360	27.1	2	0.2	27	2.0	70	5.3	1	0.1	271	20.4	Non-Protected	0	0	0	0
105	48012	Parker	1,331	1,331	198	14.9	113	8.5	21	1.6	6	0.5	17	1.3	0	0.0	72	5.4	Non-Protected	0	0	0	0
3932	7135	Dallas	1,331	1,331	12	0.9	173	13.0	30	2.3	18	1.4	11	0.8	0	0.0	114	8.6	Non-Protected	0	0	0	0
1162	9271	Tarrant	1,331	1,309	102	7.8	297	22.3	30	2.3	39	2.9	122	9.2	7	0.5	131	9.8	Non-Protected	2	1	2	1
4354	6813	Dallas	1,333	1,333	46	3.5	399	29.9	50	3.8	0	0.0	1	0.1	0	0.0	349	26.2	Non-Protected	98	8	79	6
4052	3367	Collin	1,335	1,335	17	1.3	135	10.1	7	0.5	0	0.0	52	3.9	0	0.0	77	5.8	Non-Protected	13	1	10	1
2933	41081	Ellis	1,336	1,309	88	6.7	80	6.0	0	0.0	10	0.7	2	0.1	0	0.0	68	5.1	Non-Protected	1	0	1	0
4978	3121	Collin	1,337	1,337	298	22.3	274	20.5	156	11.7	0	0.0	0	0.0	0	0.0	129	9.6	Non-Protected	20	1	18	1
4367	6218	Dallas	1,338	1,338	75	5.6	181	13.5	0	0.0	0	0.0	114	8.5	0	0.0	67	5.0	Non-Protected	0	0	1	0
493	10830	Tarrant	1,338	1,338	116	8.7	662	49.5	205	15.3	2	0.1	92	6.9	0	0.0	364	27.2	Non-Protected	1	1	1	1
5152	47001	Kaufman	1,338	1,338	192	14.3	368	27.5	124	9.3	29	2.2	0	0.0	0	0.0	207	15.5	Non-Protected	2	1	2	1
1248	9194	Tarrant	1,342	1,342	10	0.7	241	18.0	163	12.1	12	0.9	0	0.0	0	0.0	66	4.9	Non-Protected	2	1	2	1
874	46015	Johnson	1,343	1,338	46	3.4	47	3.5	2	0.1	0	0.0	0	0.0	0	0.0	44	3.3	Non-Protected	1	1	1	1
360	10430	Tarrant	1,344	1,343	11	0.8	85	6.3	11	0.8	14	1.0	1	0.1	0	0.0	59	4.4	Non-Protected	1	1	1	1
834	16147	Johnson	1,344	1,344	53	3.9	49	3.6	0	0.0	0	0.0	0	0.0	0	0.0	49	3.6	Non-Protected	1	1	1	1
1621	16059	Johnson	1,344	1,344	88	6.5	391	29.1	171	12.7	9	0.7	7	0.5	0	0.0	204	15.2	Non-Protected	1	1	1	1

ID	TSZ	County	Total population	Population in which poverty status is known	Population that is below poverty line	Percentage of population that is below poverty line (%)	Total minority population	Percentage of population that is minority (%)	Black or African American total population	Percent of population that is black or African American (%)	American Indian/ Alaskan Native total population	Percent of population that is American Indian/ Alaskan Native (%)	Asian total population	Percent of population that is Asian (%)	Hawiian/ Pacific Islander total population	Percent of population that is Hawiian/ Pacific Islander (%)	Hispanic total population	Percent of population that is Hispanic (%)	Environmental Justice Status (for Regional Toll Analysis)	Number of cars and trucks in the AM peak-period traveling on the mainlanes in the Build Scenario	Number of cars in the AM peak-period traveling on the managed lanes in the Build Scenario	Number of cars and trucks in the AM peak-period traveling on the mainlanes in the No Build Scenario	Number of cars in the AM peak-period traveling on the HOV express lanes in the No Build Scenario
1259	9499	Tarrant	1,344	1,344	35	2.6	67	5.0	0	0.0	0	0.0	51	3.8	0	0.0	16	1.2	Non-Protected	2	1	2	1
5156	47006	Kaufman	1,345	1,157	117	10.1	290	21.6	97	7.2	4	0.3	16	1.2	4	0.3	179	13.3	Non-Protected	8	2	6	1
1062	16071	Johnson	1,346	1,338	224	16.7	452	33.6	41	3.0	32	2.4	26	1.9	0	0.0	353	26.2	Non-Protected	1	1	1	1
1303	10554	Tarrant	1,347	1,316	32	2.4	211	15.7	18	1.3	0	0.0	12	0.9	0	0.0	181	13.4	Non-Protected	1	1	1	1
28	1027	Wise	1,348	1,346	54	4.0	178	13.2	0	0.0	30	2.2	6	0.4	0	0.0	139	10.3	Non-Protected	0	0	0	0
3347	17058	Ellis	1,348	1,348	149	11.1	656	48.7	178	13.2	123	9.1	0	0.0	0	0.0	435	32.3	Non-Protected	2	1	2	1
1386	9505	Tarrant	1,349	1,349	198	14.7	571	42.3	85	6.3	0	0.0	162	12.0	0	0.0	388	28.8	Non-Protected	2	1	2	1
29	19019	Hood	1,350	1,314	26	2.0	227	16.8	56	4.1	6	0.4	14	1.0	0	0.0	140	10.4	Non-Protected	0	0	0	0
4525	6311	Dallas	1,352	1,352	80	5.9	574	42.5	1	0.1	0	0.0	402	29.7	0	0.0	171	12.6	Non-Protected	0	0	1	0
999	40089	Johnson	1,353	1,353	27	2.0	50	3.7	2	0.1	4	0.3	0	0.0	0	0.0	46	3.4	Non-Protected	1	1	1	1
5214	47013	Kaufman	1,353	1,293	132	10.2	523	38.7	410	30.3	44	3.3	59	4.4	0	0.0	55	4.1	Non-Protected	12	2	9	2
1624	9286	Tarrant	1,355	1,355	0	0.0	334	24.6	0	0.0	0	0.0	188	13.9	0	0.0	146	10.8	Non-Protected	2	1	2	1
3965	40362	Dallas	1,356	1,249	150	12.0	342	25.2	41	3.0	0	0.0	26	1.9	0	0.0	290	21.4	Non-Protected	19	1	16	1
1123	40090	Johnson	1,359	1,359	133	9.8	249	18.3	12	0.9	21	1.5	0	0.0	0	0.0	228	16.8	Non-Protected	1	1	1	1
1350	9431	Tarrant	1,359	1,359	112	8.2	210	15.5	57	4.2	0	0.0	129	9.5	0	0.0	24	1.8	Non-Protected	2	1	2	1
1660	2176	Denton	1,360	1,360	210	15.4	494	36.3	189	13.9	29	2.1	89	6.5	0	0.0	229	16.8	Non-Protected	5	1	4	1
4999	40393	Dallas	1,360	1,360	24	1.8	245	18.0	133	9.8	0	0.0	0	0.0	0	0.0	112	8.2	Non-Protected	11	10	13	11
68	19006	Hood	1,364	1,260	92	7.3	42	3.1	8	0.6	23	1.7	0	0.0	0	0.0	11	0.8	Non-Protected	0	0	0	0
4549	30108	Collin	1,367	1,367	31	2.3	275	20.1	158	11.6	28	2.0	0	0.0	0	0.0	64	4.7	Non-Protected	3	1	3	1
4758	6061	Dallas	1,368	1,368	43	3.1	400	29.2	155	11.3	129	9.4	105	7.7	0	0.0	12	0.9	Non-Protected	0	0	0	0
3993	3333	Collin	1,368	1,368	13	1.0	283	20.7	11	0.8	0	0.0	0	0.0	0	0.0	272	19.9	Non-Protected	14	1	13	1
4118	3308	Collin	1,368	1,312	81	6.2	310	22.7	16	1.2	8	0.6	105	7.7	0	0.0	181	13.2	Non-Protected	17	1	13	1
1665	2080	Denton	1,369	1,369	198	14.5	515	37.6	122	8.9	0	0.0	11	0.8	0	0.0	382	27.9	Non-Protected	2	1	2	1
2028	30161	Denton	1,370	1,370	12	0.9	423	30.9	129	9.4	0	0.0	186	13.6	0	0.0	194	14.2	Non-Protected	3	1	3	1
4083	6484	Dallas	1,370	1,370	140	10.2	664	48.5	254	18.5	0	0.0	0	0.0	0	0.0	417	30.4	Non-Protected	176	0	207	0
4071	6912	Dallas	1,371	1,160	5	0.4	392	28.6	265	19.3	10	0.7	15	1.1	0	0.0	102	7.4	Non-Protected	25	1	27	1
1607	2078	Denton	1,373	1,358	225	16.6	489	35.6	133	9.7	15	1.1	32	2.3	0	0.0	337	24.5	Non-Protected	2	1	2	1
1663	9725	Tarrant	1,374	1,374	10	0.7	183	13.3	0	0.0	10	0.7	52	3.8	0	0.0	121	8.8	Non-Protected	1	1	1	1
1327	10557	Tarrant	1,379	1,379	357	25.9	338	24.5	0	0.0	24	1.7	13	0.9	0	0.0	301	21.8	Non-Protected	1	1	1	1
4774	30041	Dallas	1,380	1,380	166	12.0	605	43.8	63	4.6	16	1.2	131	9.5	0	0.0	395	28.6	Non-Protected	66	19	61	8
3602	3300	Collin	1,381	1,381	275	19.9	687	49.7	15	1.1	9	0.7	287	20.8	30	2.2	308	22.3	Non-Protected	17	1	15	1
3861	30244	Dallas	1,384	1,384	94	6.8	645	46.6	332	24.0	89	6.4	80	5.8	0	0.0	219	15.8	Non-Protected	0	0	0	0
4370	6309	Dallas	1,384	1,384	188	13.6	609	44.0	122	8.8	20	1.4	257	18.6	0	0.0	252	18.2	Non-Protected	2	0	1	0
3718	7128	Dallas	1,385	1,385	98	7.1	170	12.3	0	0.0	0	0.0	40	2.9	0	0.0	130	9.4	Non-Protected	0	0	0	0
4007	6199	Dallas	1,386	1,386	379	27.3	644	46.5	117	8.4	0	0.0	25	1.8	0	0.0	505	36.4	Non-Protected	59	4	47	3
3858	7020	Dallas	1,387	1,387	42	3.0	252	18.2	66	4.8	26	1.9	35	2.5	8	0.6	126	9.1	Non-Protected	0	0	0	0
4894	3218	Collin	1,389	1,389	47	3.4	149	10.7	10	0.7	0	0.0	42	3.0	0	0.0	92	6.6	Non-Protected	2	1	2	1
4261	6704	Dallas	1,389	1,389	77	5.5	148	10.7	9	0.6	10	0.7	0	0.0	0	0.0	121	8.7	Non-Protected	72	27	90	11
492	40943	Tarrant	1,390	1,390	120	8.6	688	49.5	213	15.3	3	0.2	95	6.8	0	0.0	378	27.2	Non-Protected	1	1	1	1
5025	18061	Kaufman	1,391	1,391	49	3.5	65	4.7	11	0.8	19	1.4	1	0.1	0	0.0	34	2.4	Non-Protected	40	11	38	8
590	10885	Tarrant	1,392	1,392	1	0.1	477	34.3	132	9.5	0	0.0	0	0.0	44	3.2	301	21.6	Non-Protected	1	1	1	1
3114	30002	Collin	1,392	1,392	12	0.9	647	46.5	393	28.2	5	0.4	80	5.7	0	0.0	168	12.1	Non-Protected	6	1	6	1
5039	5001	Rockwall	1,393	1,383	27	2.0	468	33.6	118	8.5	11	0.8	48	3.4	5	0.4	290	20.8	Non-Protected	1	0	1	1
5271	20033	Hunt	1,393	1,393	70	5.0	288	20.7	110	7.9	3	0.2	10	0.7	0	0.0	162	11.6	Non-Protected	2	1	2	1
1209	9367	Tarrant	1,397	1,397	29	2.1	281	20.1	214	15.3	0	0.0	0	0.0	0	0.0	67	4.8	Non-Protected	2	1	2	1
5161	47014	Kaufman	1,397	1,380	237	17.2	646	46.2	79	5.7	44	3.1	0	0.0	0	0.0	600	42.9	Non-Protected	8	3	6	2
4122	41043	Ellis	1,403	1,397	126	9.0	681	48.5	339	24.2	135	9.6	36	2.6	0	0.0	343	24.4	Non-Protected	2	1	2	1
3777	6040	Dallas	1,403	1,403	110	7.8	327	23.3	29	2.1	36	2.6	169	12.0	0	0.0	94	6.7	Non-Protected	30	1	25	1
1374	2020	Denton	1,405	1,380	166	12.0	189	13.5	38	2.7	0	0.0	0	0.0	0	0.0	162	11.5	Non-Protected	2	1	2	1
1385	40082	Denton	1,405	1,405	62	4.4	297	21.1	117	8.3	23	1.6	0	0.0	0	0.0	157	11.2	Non-Protected	4	1	4	1
4298	6923	Dallas	1,405	1,405	95	6.8	614	43.7	91	6.5	0	0.0	43	3.1	0	0.0	455	32.4	Non-Protected	123	12	119	10
2940	41072	Ellis	1,406	1,034	234	22.6	519	36.9	151	10.7	194	13.8	48	3.4	0	0.0	322	22.9	Non-Protected	1	0	1	1
5052	40105	Rockwall	1,406	1,406	13	0.9	226	16.1	15	1.1	9	0.6	148	10.5	0	0.0	53	3.8	Non-Protected	5	3	5	4
5053	18055	Kaufman	1,406	1,395	117	8.4	103	7.3	31	2.2	21	1.5	11	0.8	0	0.0	40	2.8	Non-Protected	57	18	56	13
66	19009	Hood	1,407	1,280	53	4.1	313	22.2	7	0.5	0	0.0	0	0.0	0	0.0	270	19.2	Non-Protected	0	0	0	0
37	48009	Parker	1,409	1,409	107	7.6	125	8.9	0	0.0	5	0.4	0	0.0	0	0.0	120	8.5	Non-Protected	0	0	0	0
1492	2165	Denton	1,409	796	357	44.8	598	42.4	207	14.7	32	2.3	109	7.7	1	0.1	263	18.7	Non-Protected	2	1	2	1
286	10134	Tarrant	1,410	1,405	466	33.2	617	43.8	437	31.0	0	0.0	22	1.6	0	0.0	158	11.2	Non-Protected	1	1	1	1
922	40959	Tarrant	1,411	1,411	128	9.1	286	20.3	39	2.8	0	0.0	20	1.4	0	0.0	240	17.0	Non-Protected	1	1	1	1
5172	20044	Hunt	1,411	1,411	300	21.3	306	21.7	80	5.7	0	0.0	4	0.3	0	0.0	223	15.8	Non-Protected	1	1	2	2
2035	9664	Tarrant	1,414	1,414	15	1.1	342	24.2	46	3.3	1	0.1	49	3.5	0	0.0	246	17.4	Non-Protected	1	1	1	1
5077	5030	Rockwall	1,414	1,414	0	0.0	327	23.1	52	3.7	7	0.5	74	5.2	56	4.0	138	9.8	Non-Protected	41	21	32	6
4440	3348	Collin	1,415	1,415	141	10.0	669	47.3	105	7.4	5	0.4	67	4.7	0	0.0	491	34.7	Non-Protected	2	0	2	0
1842	2306	Denton	1,420	1,390	51	3.7	458	32.3	114	8.0	1	0.1	185	13.0	0	0.0	66	4.6	Non-Protected	7	1	6	1
5085	30247	Collin	1,421	1,421	150	10.6	346	24.3	52	3.7	15	1.1	9	0.6	0	0.0	272	19.1	Non-Protected	2	0	2	1
1338	40890	Denton	1,421	1,421	76	5.3	208	14.6	4	0.3	6	0.4	26	1.8	0	0.0	178	12.5	Non-Protected	5	1	5	1

ID	TSZ	County	Total population	Population in which poverty status is known	Population that is below poverty line	Percentage of population that is below poverty line (%)	Total minority population	Percentage of population that is minority (%)	Black or African American total population	Percent of population that is black or African American (%)	American Indian/ Alaskan Native total population	Percent of population that is American Indian/ Alaskan Native (%)	Asian total population	Percent of population that is Asian (%)	Hawiian/ Pacific Islander total population	Percent of population that is Hawiian/ Pacific Islander (%)	Hispanic total population	Percent of population that is Hispanic (%)	Environmental Justice Status (for Regional Toll Analysis)	Number of cars and trucks in the AM peak-period traveling on the mainlanes in the Build Scenario	Number of cars in the AM peak-period traveling on the managed lanes in the Build Scenario	Number of cars and trucks in the AM peak-period traveling on the mainlanes in the No Build Scenario	Number of cars in the AM peak-period traveling on the HOV express lanes in the No Build Scenario
4294	6811	Dallas	1,424	1,424	95	6.7	205	14.4	62	4.4	0	0.0	19	1.3	0	0.0	123	8.6	Non-Protected	143	14	141	12
401	41183	Tarrant	1,426	1,426	17	1.2	196	13.7	69	4.8	0	0.0	7	0.5	7	0.5	125	8.8	Non-Protected	3	1	3	1
4906	6145	Dallas	1,429	1,429	41	2.9	412	28.8	31	2.2	0	0.0	211	14.8	0	0.0	170	11.9	Non-Protected	33	1	1	1
1314	9501	Tarrant	1,430	1,430	185	12.9	322	22.5	43	3.0	131	9.2	60	4.2	0	0.0	198	13.8	Non-Protected	2	1	2	1
463	16129	Johnson	1,431	1,246	336	27.0	589	41.2	63	4.4	33	2.3	0	0.0	3	0.2	525	36.7	Non-Protected	0	1	0	1
362	40818	Tarrant	1,431	1,431	195	13.6	696	48.6	192	13.4	107	7.5	28	2.0	0	0.0	386	27.0	Non-Protected	1	1	1	1
2029	30231	Denton	1,431	1,431	0	0.0	85	5.9	0	0.0	0	0.0	0	0.0	0	0.0	85	5.9	Non-Protected	3	1	3	1
4607	17236	Ellis	1,432	1,432	61	4.3	714	49.9	0	0.0	0	0.0	0	0.0	0	0.0	714	49.9	Non-Protected	2	1	1	1
3134	40353	Dallas	1,434	1,434	11	0.8	105	7.3	0	0.0	0	0.0	30	2.1	0	0.0	75	5.2	Non-Protected	6	1	8	1
4612	7049	Dallas	1,438	1,409	195	13.8	555	38.6	258	17.9	8	0.6	0	0.0	0	0.0	289	20.1	Non-Protected	74	27	76	10
5299	12052	Parker	1,439	1,397	220	15.7	234	16.3	0	0.0	32	2.2	29	2.0	0	0.0	173	12.0	Non-Protected	0	0	0	0
5253	18087	Kaufman	1,440	1,440	331	23.0	230	16.0	80	5.6	28	1.9	0	0.0	0	0.0	123	8.5	Non-Protected	2	1	2	1
1900	9118	Tarrant	1,441	1,441	42	2.9	221	15.3	6	0.4	30	2.1	60	4.2	0	0.0	125	8.7	Non-Protected	4	1	4	1
5188	18063	Kaufman	1,441	1,441	369	25.6	473	32.8	205	14.2	11	0.8	0	0.0	1	0.1	280	19.4	Non-Protected	13	5	11	4
1498	40127	Denton	1,443	1,430	0	0.0	160	11.1	43	3.0	19	1.3	0	0.0	0	0.0	98	6.8	Non-Protected	3	1	3	1
4112	3419	Collin	1,443	1,440	145	10.1	212	14.7	0	0.0	41	2.8	140	9.7	0	0.0	31	2.1	Non-Protected	8	1	7	1
3778	6104	Dallas	1,443	1,436	3	0.2	68	4.7	5	0.3	0	0.0	63	4.4	0	0.0	0	0.0	Non-Protected	21	1	17	1
1105	30127	Tarrant	1,445	1,445	90	6.2	511	35.4	112	7.8	26	1.8	77	5.3	16	1.1	294	20.3	Non-Protected	2	1	2	1
5167	20051	Hunt	1,445	1,445	106	7.3	391	27.1	13	0.9	31	2.1	6	0.4	0	0.0	348	24.1	Non-Protected	14	10	8	2
3345	6887	Dallas	1,447	1,447	11	0.8	11	0.8	11	0.8	0	0.0	0	0.0	0	0.0	0	0.0	Non-Protected	0	0	0	0
4832	3198	Collin	1,447	1,447	49	3.4	156	10.8	11	0.8	0	0.0	44	3.0	0	0.0	96	6.6	Non-Protected	12	1	18	1
736	40775	Tarrant	1,449	698	88	12.6	651	44.9	344	23.7	41	2.8	61	4.2	0	0.0	218	15.0	Non-Protected	0	0	0	0
64	48002	Parker	1,454	1,454	241	16.6	399	27.4	0	0.0	33	2.3	0	0.0	0	0.0	380	26.1	Non-Protected	0	0	0	0
1363	40977	Tarrant	1,454	1,440	140	9.7	471	32.4	181	12.4	51	3.5	159	10.9	0	0.0	80	5.5	Non-Protected	1	1	1	1
650	10655	Tarrant	1,458	1,458	88	6.0	728	49.9	246	16.9	15	1.0	27	1.9	0	0.0	455	31.2	Non-Protected	1	1	1	1
339	40815	Tarrant	1,460	1,451	476	32.8	679	46.5	143	9.8	45	3.1	10	0.7	0	0.0	549	37.6	Non-Protected	1	1	1	1
1667	30189	Tarrant	1,460	1,460	152	10.4	524	35.9	134	9.2	0	0.0	346	23.7	32	2.2	44	3.0	Non-Protected	2	1	2	1
4053	3335	Collin	1,460	1,460	144	9.9	248	17.0	0	0.0	0	0.0	196	13.4	0	0.0	52	3.6	Non-Protected	17	1	12	1
5248	20031	Hunt	1,461	1,461	227	15.5	522	35.7	252	17.2	12	0.8	6	0.4	0	0.0	257	17.6	Non-Protected	2	1	2	1
4626	40386	Dallas	1,461	1,442	77	5.3	577	39.5	103	7.0	14	1.0	15	1.0	0	0.0	446	30.5	Non-Protected	118	30	114	11
255	9738	Tarrant	1,463	1,463	60	4.1	399	27.3	0	0.0	57	3.9	0	0.0	0	0.0	342	23.4	Non-Protected	1	1	1	1
2002	2308	Denton	1,463	1,463	25	1.7	330	22.6	84	5.7	24	1.6	25	1.7	0	0.0	197	13.5	Non-Protected	5	1	4	1
3822	30279	Dallas	1,466	1,466	234	16.0	490	33.4	87	5.9	30	2.0	149	10.2	0	0.0	209	14.3	Non-Protected	105	1	83	6
3549	7253	Dallas	1,469	1,469	122	8.3	319	21.7	48	3.3	0	0.0	130	8.8	0	0.0	142	9.7	Non-Protected	0	0	0	0
1393	9378	Tarrant	1,469	1,469	45	3.1	62	4.2	12	0.8	15	1.0	3	0.2	0	0.0	32	2.2	Non-Protected	2	1	2	1
83	12028	Parker	1,470	1,470	221	15.0	149	10.1	39	2.7	0	0.0	0	0.0	0	0.0	110	7.5	Non-Protected	0	0	0	0
221	41018	Tarrant	1,470	1,470	208	14.1	280	19.0	77	5.2	20	1.4	8	0.5	0	0.0	166	11.3	Non-Protected	1	1	1	1
3692	6898	Dallas	1,477	896	119	13.3	284	19.2	76	5.1	18	1.2	61	4.1	0	0.0	146	9.9	Non-Protected	0	0	0	0
1971	40884	Denton	1,477	1,477	400	27.1	484	32.8	1	0.1	0	0.0	0	0.0	0	0.0	483	32.7	Non-Protected	3	1	3	1
5035	5035	Rockwall	1,477	1,384	39	2.8	515	34.9	181	12.3	13	0.9	202	13.7	0	0.0	145	9.8	Non-Protected	3	5	5	8
2027	30164	Denton	1,478	1,478	0	0.0	593	40.1	449	30.4	0	0.0	58	3.9	0	0.0	206	13.9	Non-Protected	2	1	2	1
2864	41082	Ellis	1,479	1,412	266	18.8	608	41.1	100	6.8	21	1.4	2	0.1	0	0.0	500	33.8	Non-Protected	2	0	2	1
1460	40054	Denton	1,479	1,479	190	12.8	189	12.8	54	3.7	13	0.9	33	2.2	0	0.0	128	8.7	Non-Protected	3	1	3	1
1457	40887	Denton	1,480	1,480	514	34.7	595	40.2	358	24.2	0	0.0	66	4.5	0	0.0	171	11.6	Non-Protected	2	1	2	1
859	40955	Tarrant	1,481	1,418	136	9.6	605	40.9	249	16.8	66	4.5	12	0.8	0	0.0	278	18.8	Non-Protected	1	1	1	1
2808	30099	Denton	1,483	1,439	63	4.4	503	33.9	85	5.7	28	1.9	102	6.9	0	0.0	279	18.8	Non-Protected	7	1	6	1
1071	40996	Tarrant	1,484	1,484	28	1.9	478	32.2	3	0.2	30	2.0	18	1.2	0	0.0	434	29.2	Non-Protected	2	1	2	1
3650	7124	Dallas	1,490	1,490	186	12.5	540	36.2	0	0.0	92	6.2	135	9.1	0	0.0	313	21.0	Non-Protected	0	0	0	0
2346	6081	Dallas	1,492	1,492	0	0.0	117	7.8	22	1.5	17	1.1	66	4.4	0	0.0	12	0.8	Non-Protected	6	1	6	1
1475	30221	Tarrant	1,493	1,465	31	2.1	470	31.5	131	8.8	4	0.3	156	10.4	0	0.0	207	13.9	Non-Protected	1	1	1	1
1600	40051	Denton	1,493	1,493	37	2.5	391	26.2	0	0.0	0	0.0	12	0.8	0	0.0	379	25.4	Non-Protected	3	1	2	1
464	10692	Tarrant	1,496	1,495	146	9.8	728	48.7	286	19.1	0	0.0	15	1.0	0	0.0	426	28.5	Non-Protected	1	1	1	1
1531	9236	Tarrant	1,496	1,496	2	0.1	352	23.5	0	0.0	0	0.0	188	12.6	0	0.0	164	11.0	Non-Protected	2	1	2	1
2618	6018	Dallas	1,498	1,497	45	3.0	547	36.5	65	4.3	4	0.3	350	23.4	0	0.0	164	10.9	Non-Protected	7	1	7	1
4171	3340	Collin	1,498	1,498	316	21.1	598	39.9	64	4.3	24	1.6	133	8.9	0	0.0	377	25.2	Non-Protected	16	1	13	1
5037	5018	Rockwall	1,503	1,492	26	1.7	506	33.7	133	8.8	11	0.7	55	3.7	5	0.3	309	20.6	Non-Protected	5	2	5	4
113	12001	Parker	1,505	1,465	102	7.0	144	9.6	0	0.0	64	4.3	0	0.0	7	0.5	80	5.3	Non-Protected	0	0	0	0
1277	2228	Denton	1,505	1,505	81	5.4	220	14.6	4	0.3	6	0.4	28	1.9	0	0.0	189	12.6	Non-Protected	2	1	2	1
962	16014	Johnson	1,508	1,508	0	0.0	97	6.4	0	0.0	0	0.0	0	0.0	0	0.0	97	6.4	Non-Protected	1	1	1	1
269	41180	Johnson	1,509	1,479	86	5.8	553	36.6	12	0.8	103	6.8	7	0.5	0	0.0	478	31.7	Non-Protected	0	0	0	0
2062	2382	Denton	1,510	1,510	26	1.7	728	48.2	205	13.6	28	1.9	149	9.9	0	0.0	383	25.4	Non-Protected	4	1	4	1
1465	2095	Denton	1,511	1,511	175	11.6	446	29.5	21	1.4	11	0.7	70	4.6	0	0.0	356	23.6	Non-Protected	2	1	2	1
4163	40531	Dallas	1,514	1,514	0	0.0	214	14.1	17	1.1	0	0.0	24	1.6	0	0.0	173	11.4	Non-Protected	20	3	7	3
1966	2322	Denton	1,519	1,519	39	2.6	174	11.5	8	0.5	2	0.1	43	2.8	0	0.0	117	7.7	Non-Protected	3	1	3	1
5083	3220	Collin	1,520	1,520	105	6.9	167	11.0	0	0.0	1	0.1	0	0.0	0	0.0	167	11.0	Non-Protected	2	0	2	0
1395	2074	Denton	1,520	1,499	271	18.1	602	39.6	338	22.2	0	0.0	147	9.7	46	3.0	110	7.2	Non-Protected	2	1	2	1

ID	TSZ	County	Total population	Population in which poverty status is known	Population that is below poverty line	Percentage of population that is below poverty line (%)	Total minority population	Percentage of population that is minority (%)	Black or African American total population	Percent of population that is black or African American (%)	American Indian/ Alaskan Native total population	Percent of population that is American Indian/ Alaskan Native (%)	Asian total population	Percent of population that is Asian (%)	Hawiian/ Pacific Islander total population	Percent of population that is Hawiian/ Pacific Islander (%)	Hispanic total population	Percent of population that is Hispanic (%)	Environmental Justice Status (for Regional Toll Analysis)	Number of cars and trucks in the AM peak-period traveling on the mainlanes in the Build Scenario	Number of cars in the AM peak-period traveling on the managed lanes in the Build Scenario	Number of cars and trucks in the AM peak-period traveling on the mainlanes in the No Build Scenario	Number of cars in the AM peak-period traveling on the HOV express lanes in the No Build Scenario
1512	40157	Tarrant	1,521	1,501	62	4.1	258	17.0	87	5.7	24	1.6	0	0.0	0	0.0	147	9.7	Non-Protected	1	1	1	1
123	1032	Wise	1,523	1,521	123	8.1	387	25.4	59	3.9	0	0.0	0	0.0	17	1.1	311	20.4	Non-Protected	1	0	1	0
2107	7770	Dallas	1,525	1,506	60	4.0	659	43.2	163	10.7	1	0.1	142	9.3	0	0.0	341	22.4	Non-Protected	1	1	1	1
2566	2423	Denton	1,525	1,525	147	9.6	697	45.7	233	15.3	111	7.3	252	16.5	9	0.6	199	13.0	Non-Protected	7	1	7	1
1353	9197	Tarrant	1,526	1,526	31	2.0	232	15.2	0	0.0	0	0.0	133	8.7	0	0.0	100	6.6	Non-Protected	2	1	2	1
3063	3453	Collin	1,530	1,530	62	4.1	363	23.7	153	10.0	7	0.5	104	6.8	0	0.0	93	6.1	Non-Protected	12	1	11	1
5024	3449	Collin	1,533	1,533	109	7.1	610	39.8	130	8.5	41	2.7	24	1.6	0	0.0	427	27.9	Non-Protected	1	1	1	0
1581	9518	Tarrant	1,534	1,452	196	13.5	753	49.1	50	3.3	0	0.0	395	25.7	35	2.3	273	17.8	Non-Protected	2	1	2	1
2755	40023	Dallas	1,534	1,534	318	20.7	744	48.5	0	0.0	11	0.7	75	4.9	0	0.0	665	43.4	Non-Protected	11	1	10	1
5006	6636	Dallas	1,534	1,534	60	3.9	655	42.7	483	31.5	7	0.5	34	2.2	0	0.0	130	8.5	Non-Protected	77	12	45	16
961	40957	Tarrant	1,535	1,532	33	2.2	401	26.1	274	17.9	3	0.2	15	1.0	14	0.9	118	7.7	Non-Protected	1	1	1	1
372	41172	Johnson	1,538	1,385	313	22.6	426	27.7	152	9.9	65	4.2	0	0.0	0	0.0	208	13.5	Non-Protected	0	0	0	0
3990	3334	Collin	1,542	1,542	104	6.7	582	37.7	134	8.7	22	1.4	118	7.7	0	0.0	329	21.3	Non-Protected	14	1	13	1
5033	40080	Rockwall	1,545	1,545	0	0.0	163	10.6	0	0.0	0	0.0	0	0.0	0	0.0	163	10.6	Non-Protected	51	23	41	13
2091	2039	Denton	1,546	1,537	123	8.0	301	19.5	15	1.0	63	4.1	12	0.8	0	0.0	215	13.9	Non-Protected	3	1	3	1
239	9122	Tarrant	1,548	1,545	661	42.8	333	21.5	34	2.2	65	4.2	4	0.3	0	0.0	244	15.8	Non-Protected	0	0	0	0
872	9220	Tarrant	1,548	1,548	37	2.4	751	48.5	105	6.8	16	1.0	215	13.9	0	0.0	411	26.6	Non-Protected	2	1	2	1
5246	20041	Hunt	1,551	1,551	192	12.4	349	22.5	264	17.0	0	0.0	2	0.1	0	0.0	83	5.4	Non-Protected	3	1	2	1
1553	2167	Denton	1,554	1,554	539	34.7	625	40.2	376	24.2	0	0.0	69	4.4	0	0.0	180	11.6	Non-Protected	2	1	2	1
1504	40999	Tarrant	1,554	1,554	134	8.6	138	8.9	0	0.0	0	0.0	60	3.9	0	0.0	102	6.6	Non-Protected	2	1	2	1
4046	3307	Collin	1,561	1,561	0	0.0	487	31.2	233	14.9	0	0.0	186	11.9	0	0.0	68	4.4	Non-Protected	17	1	13	1
3634	40499	Dallas	1,562	1,544	111	7.2	486	31.1	201	12.9	8	0.5	114	7.3	0	0.0	225	14.4	Non-Protected	0	0	0	0
1392	9433	Tarrant	1,562	1,562	58	3.7	463	29.6	190	12.2	2	0.1	1	0.1	0	0.0	272	17.4	Non-Protected	2	1	2	1
1711	2305	Denton	1,563	1,563	116	7.4	227	14.5	47	3.0	29	1.9	19	1.2	19	1.2	151	9.7	Non-Protected	4	1	3	1
1400	9890	Tarrant	1,565	1,520	402	26.4	601	38.4	100	6.4	0	0.0	72	4.6	0	0.0	436	27.9	Non-Protected	1	1	1	1
1092	9165	Tarrant	1,566	1,566	45	2.9	266	17.0	31	2.0	0	0.0	27	1.7	0	0.0	208	13.3	Non-Protected	2	1	2	1
1515	40979	Tarrant	1,567	1,567	107	6.8	370	23.6	164	10.5	4	0.3	49	3.1	0	0.0	157	10.0	Non-Protected	1	1	1	1
5068	41039	Kaufman	1,572	1,572	6	0.4	347	22.1	79	5.0	4	0.3	0	0.0	202	12.8	61	3.9	Non-Protected	203	73	179	47
4315	6397	Dallas	1,574	1,574	177	11.2	780	49.6	192	12.2	26	1.7	194	12.3	0	0.0	368	23.4	Non-Protected	16	1	2	0
1973	2347	Denton	1,578	1,578	109	6.9	376	23.8	67	4.2	17	1.1	182	11.5	0	0.0	78	4.9	Non-Protected	3	1	2	1
2393	6012	Dallas	1,578	1,578	0	0.0	679	43.0	55	3.5	8	0.5	502	31.8	0	0.0	123	7.8	Non-Protected	8	1	7	1
3695	6188	Dallas	1,579	1,579	23	1.5	143	9.1	64	4.1	31	2.0	0	0.0	0	0.0	60	3.8	Non-Protected	25	0	20	1
222	9210	Tarrant	1,581	1,535	269	17.5	114	7.2	2	0.1	29	1.8	0	0.0	0	0.0	80	5.1	Non-Protected	1	0	1	0
2230	8804	Dallas	1,584	1,584	0	0.0	425	26.8	99	6.3	31	2.0	68	4.3	0	0.0	227	14.3	Non-Protected	1	1	1	1
3354	3127	Collin	1,585	1,585	21	1.3	352	22.2	119	7.5	1	0.1	230	14.5	0	0.0	2	0.1	Non-Protected	3	1	2	1
4779	6721	Dallas	1,585	1,585	163	10.3	506	31.9	202	12.7	43	2.7	101	6.4	0	0.0	160	10.1	Non-Protected	90	10	52	9
3515	7364	Dallas	1,586	1,586	80	5.0	183	11.5	30	1.9	0	0.0	84	5.3	0	0.0	69	4.4	Non-Protected	0	0	0	0
5219	20052	Hunt	1,587	1,573	21	1.3	48	3.0	0	0.0	0	0.0	23	1.4	0	0.0	25	1.6	Non-Protected	12	3	7	1
307	40929	Tarrant	1,589	1,579	30	1.9	453	28.5	5	0.3	4	0.3	2	0.1	49	3.1	409	25.7	Non-Protected	1	1	1	1
3337	6886	Dallas	1,591	1,580	67	4.2	184	11.6	0	0.0	0	0.0	94	5.9	0	0.0	90	5.7	Non-Protected	0	0	0	0
207	40940	Tarrant	1,592	1,592	49	3.1	315	19.8	0	0.0	51	3.2	191	12.0	9	0.6	95	6.0	Non-Protected	1	1	1	1
377	41181	Tarrant	1,594	1,594	87	5.5	488	30.6	79	5.0	65	4.1	0	0.0	0	0.0	343	21.5	Non-Protected	1	1	1	1
4262	7419	Dallas	1,594	1,594	116	7.3	623	39.1	268	16.8	37	2.3	108	6.8	0	0.0	247	15.5	Non-Protected	20	8	20	5
1197	30122	Tarrant	1,595	1,595	351	22.0	423	26.5	128	8.0	128	8.0	76	4.8	0	0.0	218	13.7	Non-Protected	2	1	2	1
1640	9174	Tarrant	1,595	1,595	13	0.8	181	11.3	0	0.0	5	0.3	107	6.7	0	0.0	69	4.3	Non-Protected	2	1	2	1
280	40178	Tarrant	1,598	1,598	21	1.3	160	10.0	11	0.7	10	0.6	37	2.3	0	0.0	108	6.8	Non-Protected	1	1	1	1
134	48006	Parker	1,601	1,601	236	14.7	112	7.0	9	0.6	13	0.8	41	2.6	0	0.0	55	3.4	Non-Protected	1	0	0	0
4230	6394	Dallas	1,601	1,601	23	1.4	714	44.6	229	14.3	0	0.0	448	28.0	0	0.0	59	3.7	Non-Protected	58	1	16	0
2482	2394	Denton	1,602	1,602	150	9.4	726	45.3	229	14.3	107	6.7	291	18.2	8	0.5	196	12.2	Non-Protected	7	1	6	1
4454	3382	Collin	1,603	1,603	284	17.7	486	30.3	157	9.8	21	1.3	108	6.7	0	0.0	273	17.0	Non-Protected	1	0	1	0
4049	40360	Dallas	1,603	1,603	100	6.2	175	10.9	0	0.0	18	1.1	45	2.8	0	0.0	112	7.0	Non-Protected	15	1	10	1
3860	40505	Dallas	1,604	1,604	26	1.6	183	11.4	14	0.9	0	0.0	21	1.3	0	0.0	147	9.2	Non-Protected	0	0	0	0
1067	9489	Tarrant	1,604	1,604	263	16.4	525	32.7	121	7.5	30	1.9	59	3.7	0	0.0	315	19.6	Non-Protected	2	1	1	1
3698	30013	Collin	1,604	1,604	85	5.3	323	20.1	18	1.1	21	1.3	168	10.5	0	0.0	115	7.2	Non-Protected	12	0	10	1
119	48005	Parker	1,606	1,606	84	5.2	107	6.7	0	0.0	57	3.5	42	2.6	0	0.0	60	3.7	Non-Protected	1	0	1	0
5018	3395	Collin	1,607	1,607	75	4.7	505	31.4	155	9.6	29	1.8	14	0.9	0	0.0	313	19.5	Non-Protected	2	0	2	0
1090	41052	Johnson	1,610	1,610	96	6.0	159	9.9	0	0.0	40	2.5	48	3.0	0	0.0	93	5.8	Non-Protected	1	1	1	1
4064	6116	Dallas	1,610	1,390	59	4.2	569	35.3	60	3.7	24	1.5	136	8.4	0	0.0	248	15.4	Non-Protected	28	2	21	2
370	10431	Tarrant	1,613	1,613	106	6.6	253	15.7	46	2.9	0	0.0	34	2.1	0	0.0	173	10.7	Non-Protected	1	1	1	1
598	40846	Tarrant	1,613	1,611	491	30.5	409	25.4	1	0.1	0	0.0	89	5.5	0	0.0	319	19.8	Non-Protected	1	1	1	1
1686	30188	Tarrant	1,613	1,613	150	9.3	606	37.6	134	8.3	12	0.7	195	12.1	0	0.0	273	16.9	Non-Protected	2	1	2	1
52	48030	Parker	1,615	1,615	268	16.6	443	27.4	0	0.0	36	2.2	0	0.0	0	0.0	422	26.1	Non-Protected	0	0	0	0
385	40933	Tarrant	1,618	1,585	193	12.2	598	37.0	67	4.1	20	1.2	5	0.3	2	0.1	515	31.8	Non-Protected	1	1	1	1
2479	2250	Denton	1,618	1,618	0	0.0	439	27.1	0	0.0	52	3.2	266	16.4	0	0.0	122	7.5	Non-Protected	15	2	13	2
342	40816	Tarrant	1,619	1,619	395	24.4	778	48.1	158	9.8	50	3.1	8	0.5	0	0.0	562	34.7	Non-Protected	1	1	1	1
3506	3024	Collin	1,619	1,602	222	13.9	468	28.9	13	0.8	93	5.7	0	0.0	0	0.0	362	22.4	Non-Protected	6	1	5	1

ID	TSZ	County	Total population	Population in which poverty status is known	Population that is below poverty line	Percentage of population that is below poverty line (%)	Total minority population	Percentage of population that is minority (%)	Black or African American total population	Percent of population that is black or African American (%)	American Indian/ Alaskan Native total population	Percent of population that is American Indian/ Alaskan Native (%)	Asian total population	Percent of population that is Asian (%)	Hawiian/ Pacific Islander total population	Percent of population that is Hawiian/ Pacific Islander (%)	Hispanic total population	Percent of population that is Hispanic (%)	Environmental Justice Status (for Regional Toll Analysis)	Number of cars and trucks in the AM peak-period traveling on the mainlanes in the Build Scenario	Number of cars in the AM peak-period traveling on the managed lanes in the Build Scenario	Number of cars and trucks in the AM peak-period traveling on the mainlanes in the No Build Scenario	Number of cars in the AM peak-period traveling on the HOV express lanes in the No Build Scenario
3851	7267	Dallas	1,615	1,615	107	6.6	442	27.3	13	0.8	22	1.4	8	0.5	0	0.0	399	24.6	Non-Protected	0	0	0	0
4640	30043	Dallas	1,621	1,621	472	29.1	691	42.6	385	23.8	0	0.0	39	2.4	0	0.0	267	16.5	Non-Protected	36	28	52	7
5192	45008	Hunt	1,622	1,622	98	6.0	74	4.6	0	0.0	39	2.4	0	0.0	0	0.0	34	2.1	Non-Protected	12	3	8	2
2996	6026	Dallas	1,622	1,622	112	6.9	772	47.6	310	19.1	15	0.9	217	13.4	0	0.0	238	14.7	Non-Protected	15	1	14	1
3456	6034	Dallas	1,623	1,613	44	2.7	180	11.1	1	0.1	0	0.0	70	4.3	0	0.0	109	6.7	Non-Protected	29	1	24	1
473	16168	Johnson	1,625	1,611	243	15.1	279	17.2	21	1.3	16	1.0	61	3.8	0	0.0	190	11.7	Non-Protected	0	0	0	0
250	49046	Wise	1,627	1,621	57	3.5	543	33.4	31	1.9	77	4.7	0	0.0	0	0.0	433	26.6	Non-Protected	2	1	2	1
3855	7132	Dallas	1,630	1,630	91	5.6	389	23.9	45	2.8	53	3.3	84	5.2	7	0.4	207	12.7	Non-Protected	0	0	0	0
1085	40980	Tarrant	1,634	1,591	141	8.9	614	37.6	387	23.7	49	3.0	108	6.6	0	0.0	74	4.5	Non-Protected	1	1	1	1
2682	2426	Denton	1,637	1,637	74	4.5	763	46.6	63	3.8	71	4.3	59	3.6	32	2.0	600	36.7	Non-Protected	9	1	8	1
1908	9450	Tarrant	1,638	1,638	170	10.4	720	44.0	219	13.4	63	3.8	395	24.1	0	0.0	77	4.7	Non-Protected	2	1	2	1
1000	40922	Tarrant	1,640	1,640	80	4.9	636	38.8	10	0.6	0	0.0	159	9.7	0	0.0	472	28.8	Non-Protected	1	1	1	1
538	16095	Johnson	1,642	1,612	243	15.1	590	35.9	142	8.6	8	0.5	15	0.9	0	0.0	429	26.1	Non-Protected	1	1	1	1
3843	30007	Collin	1,643	1,643	62	3.8	673	41.0	62	3.8	0	0.0	438	26.7	0	0.0	173	10.5	Non-Protected	21	1	18	1
3663	7125	Dallas	1,644	1,644	286	17.4	387	23.5	65	4.0	8	0.5	90	5.5	11	0.7	213	13.0	Non-Protected	0	0	0	0
4164	3421	Collin	1,646	1,646	87	5.3	424	25.8	204	12.4	9	0.5	72	4.4	0	0.0	140	8.5	Non-Protected	9	1	8	1
137	12005	Parker	1,647	1,637	101	6.2	217	13.2	51	3.1	3	0.2	27	1.6	0	0.0	136	8.3	Non-Protected	0	0	0	0
5260	20048	Hunt	1,648	1,648	34	2.1	284	17.2	115	7.0	0	0.0	23	1.4	0	0.0	146	8.9	Non-Protected	2	1	2	1
3923	3415	Collin	1,650	1,650	309	18.7	530	32.1	56	3.4	31	1.9	357	21.6	0	0.0	85	5.2	Non-Protected	7	1	7	1
1991	30232	Denton	1,652	1,638	27	1.6	228	13.8	0	0.0	38	2.3	0	0.0	0	0.0	190	11.5	Non-Protected	4	1	4	1
4592	7303	Dallas	1,654	1,654	115	7.0	824	49.8	61	3.7	0	0.0	0	0.0	0	0.0	763	46.1	Non-Protected	43	25	47	8
3374	41140	Dallas	1,661	1,661	184	11.1	569	34.3	133	8.0	127	7.6	169	10.2	0	0.0	224	13.5	Non-Protected	0	0	0	0
4783	3268	Collin	1,663	1,663	185	11.1	387	23.3	123	7.4	0	0.0	99	6.0	0	0.0	165	9.9	Non-Protected	3	0	2	0
474	40905	Tarrant	1,667	1,665	46	2.8	524	31.4	1	0.1	8	0.5	0	0.0	0	0.0	515	30.9	Non-Protected	1	1	1	1
1406	10670	Tarrant	1,667	1,667	43	2.6	259	15.5	131	7.9	42	2.5	17	1.0	0	0.0	84	5.0	Non-Protected	1	1	1	1
1473	9170	Tarrant	1,667	1,656	12	0.7	440	26.4	43	2.6	14	0.8	246	14.8	0	0.0	137	8.2	Non-Protected	2	1	2	1
3460	6891	Dallas	1,668	1,668	0	0.0	74	4.4	0	0.0	0	0.0	0	0.0	10	0.6	64	3.8	Non-Protected	0	0	0	0
4625	40368	Dallas	1,668	1,668	81	4.9	739	44.3	16	1.0	53	3.2	373	22.4	0	0.0	297	17.8	Non-Protected	6	0	1	1
4359	6132	Dallas	1,669	1,669	124	7.4	712	42.7	296	17.7	36	2.2	121	7.2	0	0.0	279	16.7	Non-Protected	0	0	0	0
4063	3368	Collin	1,674	1,674	75	4.5	604	36.1	43	2.6	0	0.0	402	24.0	0	0.0	160	9.6	Non-Protected	13	1	10	1
1243	30169	Tarrant	1,676	1,676	31	1.8	299	17.8	122	7.3	9	0.5	61	3.6	0	0.0	108	6.4	Non-Protected	2	1	2	1
5182	18010	Kaufman	1,676	1,676	114	6.8	497	29.7	216	12.9	23	1.4	0	0.0	0	0.0	258	15.4	Non-Protected	15	6	14	4
1520	40149	Tarrant	1,679	1,679	415	24.7	372	22.2	124	7.4	1	0.1	82	4.9	0	0.0	175	10.4	Non-Protected	1	1	1	1
1375	2028	Denton	1,690	1,690	474	28.0	273	16.2	48	2.8	0	0.0	19	1.1	0	0.0	206	12.2	Non-Protected	2	1	2	1
3973	7277	Dallas	1,692	1,580	311	19.7	496	29.3	127	7.5	8	0.5	60	3.5	0	0.0	301	17.8	Non-Protected	4	0	6	0
5003	40202	Dallas	1,694	1,694	206	12.2	743	43.9	157	9.3	0	0.0	0	0.0	0	0.0	586	34.6	Non-Protected	24	7	23	5
4143	6391	Dallas	1,695	1,692	19	1.1	552	32.6	160	9.4	1	0.1	298	17.6	0	0.0	94	5.5	Non-Protected	54	0	40	0
1279	30226	Tarrant	1,700	1,692	41	2.4	622	36.6	323	19.0	0	0.0	121	7.1	0	0.0	178	10.5	Non-Protected	1	1	1	1
230	41012	Tarrant	1,701	1,701	44	2.6	165	9.7	74	4.4	37	2.2	0	0.0	0	0.0	91	5.3	Non-Protected	1	1	1	1
2415	41048	Ellis	1,704	1,704	28	1.6	465	27.3	109	6.4	0	0.0	0	0.0	0	0.0	359	21.1	Non-Protected	1	1	1	1
1405	10763	Tarrant	1,706	1,706	3	0.2	266	15.6	131	7.7	3	0.2	0	0.0	0	0.0	135	7.9	Non-Protected	1	1	1	1
1156	40986	Tarrant	1,706	1,706	150	8.8	419	24.6	43	2.5	63	3.7	30	1.8	0	0.0	283	16.6	Non-Protected	2	1	2	1
531	40184	Tarrant	1,707	1,707	64	3.7	481	28.2	3	0.2	93	5.4	25	1.5	5	0.3	431	25.2	Non-Protected	1	1	1	1
4593	3086	Collin	1,712	1,712	84	4.9	395	23.1	0	0.0	0	0.0	0	0.0	0	0.0	395	23.1	Non-Protected	3	1	2	1
3712	41137	Dallas	1,721	1,721	147	8.5	667	38.8	31	1.8	14	0.8	102	5.9	0	0.0	599	34.8	Non-Protected	0	0	0	0
3121	3481	Collin	1,721	1,721	63	3.7	401	23.3	88	5.1	0	0.0	115	6.7	0	0.0	220	12.8	Non-Protected	19	1	17	1
546	40845	Tarrant	1,723	1,714	423	24.7	499	29.0	104	6.0	23	1.3	62	3.6	0	0.0	327	19.0	Non-Protected	1	1	1	1
1499	30194	Tarrant	1,724	1,724	444	25.8	824	47.8	271	15.7	0	0.0	102	5.9	0	0.0	464	26.9	Non-Protected	2	1	2	1
1183	41197	Tarrant	1,725	1,725	73	4.2	216	12.5	46	2.7	13	0.8	0	0.0	0	0.0	158	9.2	Non-Protected	1	1	1	1
1213	16105	Johnson	1,729	1,686	294	17.4	476	27.5	52	3.0	15	0.9	12	0.7	0	0.0	397	23.0	Non-Protected	1	1	1	1
1479	16058	Johnson	1,729	1,729	187	10.8	782	45.2	10	0.6	71	4.1	8	0.5	0	0.0	693	40.1	Non-Protected	1	1	1	1
3748	30017	Collin	1,730	1,730	117	6.8	775	44.8	28	1.6	0	0.0	626	36.2	0	0.0	121	7.0	Non-Protected	27	1	24	2
1041	9488	Tarrant	1,731	1,731	165	9.5	710	41.0	8	0.5	62	3.6	149	8.6	0	0.0	526	30.4	Non-Protected	2	1	1	1
5163	18069	Kaufman	1,732	1,699	258	15.2	648	37.4	119	6.9	85	4.9	0	0.0	0	0.0	574	33.1	Non-Protected	6	2	5	1
5131	5040	Rockwall	1,736	1,736	41	2.4	379	21.8	0	0.0	0	0.0	0	0.0	0	0.0	378	21.8	Non-Protected	35	15	22	6
1095	9425	Tarrant	1,737	1,737	186	10.7	549	31.6	34	2.0	105	6.0	36	2.1	0	0.0	411	23.7	Non-Protected	2	1	1	1
3992	6591	Dallas	1,737	1,737	11	0.6	206	11.9	53	3.1	0	0.0	124	7.1	0	0.0	29	1.7	Non-Protected	1	0	24	0
1228	2374	Denton	1,740	1,740	80	4.6	373	21.4	65	3.7	15	0.9	40	2.3	0	0.0	262	15.1	Non-Protected	2	1	2	1
2522	2451	Denton	1,740	1,740	71	4.1	807	46.4	102	5.9	7	0.4	639	36.7	0	0.0	83	4.8	Non-Protected	7	1	6	1
1093	2215	Denton	1,742	1,742	42	2.4	77	4.4	7	0.4	0	0.0	10	0.6	0	0.0	60	3.4	Non-Protected	2	1	2	1
196	1029	Wise	1,743	1,711	177	10.3	301	17.3	0	0.0	0	0.0	18	1.0	0	0.0	283	16.2	Non-Protected	0	0	0	0
2704	40870	Denton	1,744	1,744	41	2.4	446	25.6	94	5.4	111	6.4	142	8.1	0	0.0	131	7.5	Non-Protected	12	1	10	1
4566	7162	Dallas	1,745	1,745	273	15.6	824	47.2	135	7.7	15	0.9	0	0.0	0	0.0	781	44.8	Non-Protected	38	35	62	8
141	12013	Parker	1,748	1,748	312	17.8	309	17.7	13	0.7	14	0.8	4	0.2	0	0.0	280	16.0	Non-Protected	0	0	0	0
3590	30015	Collin	1,750	1,750	35	2.0	317	18.1	112	6.4	23	1.3	123	7.0	2	0.1	57	3.3	Non-Protected	27	1	23	2
907	40956	Tarrant	1,752	1,678	160	9.5	716	40.9	295	16.8	78	4.5	14	0.8	0	0.0	329	18.8	Non-Protected	1	1	1	1

ID	TSZ	County	Total population	Population in which poverty status is known	Population that is below poverty line	Percentage of population that is below poverty line (%)	Total minority population	Percentage of population that is minority (%)	Black or African American total population	Percent of population that is black or African American (%)	American Indian/ Alaskan Native total population	Percent of population that is American Indian/ Alaskan Native (%)	Asian total population	Percent of population that is Asian (%)	Hawiian/ Pacific Islander total population	Percent of population that is Hawiian/ Pacific Islander (%)	Hispanic total population	Percent of population that is Hispanic (%)	Environmental Justice Status (for Regional Toll Analysis)	Number of cars and trucks in the AM peak-period traveling on the mainlanes in the Build Scenario	Number of cars in the AM peak-period traveling on the managed lanes in the Build Scenario	Number of cars and trucks in the AM peak-period traveling on the mainlanes in the No Build Scenario	Number of cars in the AM peak-period traveling on the HOV express lanes in the No Build Scenario
5067	30038	Collin	1,753	1,752	101	5.8	397	22.6	56	3.2	13	0.7	61	3.5	0	0.0	267	15.2	Non-Protected	2	0	2	1
346	40927	Tarrant	1,754	1,753	140	8.0	515	29.4	3	0.2	18	1.0	24	1.4	1	0.1	470	26.8	Non-Protected	1	1	1	1
1935	40883	Denton	1,754	1,754	31	1.8	398	22.7	77	4.4	42	2.4	122	7.0	0	0.0	164	9.4	Non-Protected	8	1	8	1
1451	10385	Tarrant	1,759	1,726	86	5.0	199	11.3	8	0.5	73	4.2	8	0.5	0	0.0	110	6.3	Non-Protected	1	1	1	1
408	9933	Tarrant	1,761	1,761	165	9.4	773	43.9	92	5.2	92	5.2	15	0.9	28	1.6	560	31.8	Non-Protected	1	1	1	1
891	9315	Tarrant	1,761	1,761	40	2.3	458	26.0	281	16.0	49	2.8	24	1.4	0	0.0	169	9.6	Non-Protected	2	1	2	1
1112	40013	Tarrant	1,762	1,762	76	4.3	192	10.9	33	1.9	22	1.2	47	2.7	0	0.0	89	5.1	Non-Protected	2	1	2	1
1896	9117	Tarrant	1,762	1,762	70	4.0	783	44.4	54	3.1	15	0.9	0	0.0	0	0.0	658	37.3	Non-Protected	3	1	3	1
1883	9088	Tarrant	1,765	1,765	57	3.2	261	14.8	10	0.6	43	2.4	67	3.8	0	0.0	142	8.0	Non-Protected	4	1	4	1
4967	6635	Dallas	1,767	1,767	56	3.2	602	34.1	38	2.2	21	1.2	244	13.8	0	0.0	318	18.0	Non-Protected	67	10	48	10
4886	7311	Dallas	1,767	1,767	48	2.7	585	33.1	0	0.0	5	0.3	470	26.6	0	0.0	111	6.3	Non-Protected	60	16	56	8
4531	3349	Collin	1,770	1,770	105	5.9	460	26.0	116	6.6	0	0.0	228	12.9	0	0.0	116	6.6	Non-Protected	2	0	2	0
394	41174	Johnson	1,771	1,771	186	10.5	528	29.8	32	1.8	26	1.5	25	1.4	149	8.4	334	18.9	Non-Protected	0	0	0	0
2115	2326	Denton	1,771	1,771	268	15.1	701	39.6	307	17.3	0	0.0	60	3.4	0	0.0	339	19.1	Non-Protected	5	1	4	1
2548	2452	Denton	1,773	1,758	24	1.4	265	14.9	10	0.6	0	0.0	33	1.9	0	0.0	214	12.1	Non-Protected	11	1	10	1
4127	3468	Collin	1,773	1,773	40	2.3	835	47.1	428	24.1	10	0.6	354	20.0	0	0.0	43	2.4	Non-Protected	18	2	17	2
63	49016	Wise	1,777	1,777	98	5.5	127	7.1	37	2.1	5	0.3	19	1.1	6	0.3	60	3.4	Non-Protected	0	0	0	0
3878	30242	Dallas	1,779	1,779	116	6.5	392	22.0	111	6.2	7	0.4	64	3.6	0	0.0	237	13.3	Non-Protected	0	0	0	0
4636	3266	Collin	1,780	1,780	42	2.4	817	45.9	354	19.9	31	1.7	206	11.6	0	0.0	226	12.7	Non-Protected	7	1	6	1
79	12053	Parker	1,782	1,575	244	15.5	172	9.7	17	1.0	0	0.0	3	0.2	0	0.0	153	8.6	Non-Protected	0	0	0	0
1589	9112	Tarrant	1,782	1,782	161	9.0	108	6.1	0	0.0	0	0.0	78	4.4	0	0.0	30	1.7	Non-Protected	3	1	2	1
2448	40413	Dallas	1,784	1,783	73	4.1	791	44.3	38	2.1	11	0.6	141	7.9	0	0.0	635	35.6	Non-Protected	2	1	2	1
3093	17115	Ellis	1,785	1,779	36	2.0	694	38.9	62	3.5	55	3.1	38	2.1	0	0.0	547	30.6	Non-Protected	2	1	2	1
1070	9319	Tarrant	1,789	1,789	81	4.5	729	40.7	17	1.0	85	4.8	202	11.3	0	0.0	629	35.2	Non-Protected	2	1	2	1
4234	3260	Collin	1,789	1,789	147	8.2	777	43.4	108	6.0	34	1.9	486	27.2	0	0.0	149	8.3	Non-Protected	34	1	26	1
4803	40107	Dallas	1,789	1,789	27	1.5	812	45.4	498	27.8	0	0.0	79	4.4	0	0.0	328	18.3	Non-Protected	64	16	59	8
5130	3146	Collin	1,793	1,762	631	35.8	822	45.8	256	14.3	13	0.7	0	0.0	14	0.8	539	30.1	Non-Protected	17	1	8	0
1304	40978	Tarrant	1,796	1,796	60	3.3	594	33.1	158	8.8	0	0.0	0	0.0	0	0.0	436	24.3	Non-Protected	1	1	1	1
1161	9323	Tarrant	1,796	1,796	50	2.8	721	40.1	81	4.5	42	2.3	139	7.7	0	0.0	491	27.3	Non-Protected	2	1	2	1
3148	41101	Ellis	1,798	1,770	65	3.7	301	16.7	158	8.8	47	2.6	25	1.4	0	0.0	127	7.1	Non-Protected	2	1	1	1
1994	2416	Denton	1,801	1,794	110	6.1	529	29.4	114	6.3	44	2.4	230	12.8	4	0.2	146	8.1	Non-Protected	5	1	5	1
145	40085	Parker	1,805	1,775	288	16.2	272	15.1	88	4.9	23	1.3	3	0.2	0	0.0	154	8.5	Non-Protected	1	1	1	1
3510	7250	Dallas	1,806	1,806	133	7.4	412	22.8	67	3.7	0	0.0	135	7.5	0	0.0	217	12.0	Non-Protected	0	0	0	0
1334	10380	Tarrant	1,807	1,795	95	5.3	397	22.0	102	5.6	11	0.6	151	8.4	0	0.0	177	9.8	Non-Protected	1	1	1	1
5302	18017	Kaufman	1,810	1,810	378	20.9	899	49.7	289	16.0	88	4.9	134	7.4	0	0.0	389	21.5	Non-Protected	39	15	34	8
1729	2084	Denton	1,812	1,812	120	6.6	133	7.3	128	7.1	0	0.0	5	0.3	0	0.0	0	0.0	Non-Protected	2	1	2	1
2666	30097	Denton	1,815	1,815	133	7.3	717	39.5	110	6.1	13	0.7	308	17.0	0	0.0	293	16.1	Non-Protected	8	1	7	1
667	16029	Johnson	1,821	1,793	163	9.1	345	18.9	30	1.6	8	0.4	8	0.4	0	0.0	299	16.4	Non-Protected	1	1	1	1
2444	40875	Denton	1,821	1,805	69	3.8	637	35.0	56	3.1	0	0.0	154	8.5	0	0.0	427	23.4	Non-Protected	7	1	7	1
4265	7291	Dallas	1,823	1,823	182	10.0	884	48.5	442	24.2	22	1.2	0	0.0	0	0.0	420	23.0	Non-Protected	24	9	26	4
4055	3336	Collin	1,828	1,828	98	5.4	484	26.5	107	5.9	0	0.0	105	5.7	0	0.0	285	15.6	Non-Protected	12	1	9	1
4110	40361	Dallas	1,829	1,829	48	2.6	113	6.2	0	0.0	3	0.2	74	4.0	0	0.0	36	2.0	Non-Protected	5	1	7	1
4021	3130	Collin	1,829	1,829	0	0.0	793	43.4	247	13.5	120	6.6	201	11.0	0	0.0	418	22.9	Non-Protected	10	1	8	1
3465	40359	Dallas	1,831	1,831	124	6.8	106	5.8	0	0.0	0	0.0	100	5.5	0	0.0	6	0.3	Non-Protected	0	0	0	0
4120	40367	Dallas	1,833	1,833	258	14.1	792	43.2	164	8.9	3	0.2	441	24.1	0	0.0	216	11.8	Non-Protected	2	0	21	0
3013	30079	Dallas	1,834	1,819	102	5.6	843	46.0	187	10.2	5	0.3	384	20.9	0	0.0	273	14.9	Non-Protected	24	1	21	1
109	44001	Hood	1,840	1,827	290	15.9	242	13.2	20	1.1	0	0.0	2	0.1	0	0.0	220	12.0	Non-Protected	0	0	0	0
1923	2414	Denton	1,840	1,815	42	2.3	389	21.1	101	5.5	10	0.5	184	10.0	0	0.0	94	5.1	Non-Protected	8	1	7	1
3912	3281	Collin	1,840	1,840	38	2.1	729	39.6	88	4.8	32	1.7	503	27.3	0	0.0	116	6.3	Non-Protected	19	1	17	1
2275	2211	Denton	1,843	1,843	138	7.5	356	19.3	51	2.8	9	0.5	32	1.7	1	0.1	264	14.3	Non-Protected	8	1	7	1
279	40322	Tarrant	1,848	1,848	14	0.8	209	11.3	43	2.3	61	3.3	0	0.0	0	0.0	105	5.7	Non-Protected	7	1	6	1
4903	7903	Dallas	1,849	1,846	445	24.1	678	36.7	186	10.1	0	0.0	7	0.4	0	0.0	485	26.2	Non-Protected	63	20	60	13
3680	3204	Collin	1,852	1,852	56	3.0	479	25.9	0	0.0	0	0.0	348	18.8	13	0.7	141	7.6	Non-Protected	6	1	5	1
4107	6117	Dallas	1,855	1,808	211	11.7	700	37.7	372	20.1	140	7.5	71	3.8	0	0.0	252	13.6	Non-Protected	22	1	16	1
128	12003	Parker	1,857	1,838	281	15.3	164	8.8	34	1.8	33	1.8	14	0.8	0	0.0	83	4.5	Non-Protected	0	0	0	0
888	9072	Tarrant	1,862	1,862	85	4.6	513	27.6	279	15.0	0	0.0	4	0.2	0	0.0	219	11.8	Non-Protected	3	1	3	1
1813	9448	Tarrant	1,863	1,863	533	28.6	900	48.3	349	18.7	35	1.9	82	4.4	214	11.5	220	11.8	Non-Protected	2	1	2	1
169	12029	Parker	1,867	1,867	61	3.3	178	9.5	15	0.8	0	0.0	3	0.2	0	0.0	160	8.6	Non-Protected	1	0	1	0
99	1039	Wise	1,869	1,816	146	8.0	210	11.2	22	1.2	116	6.2	0	0.0	0	0.0	72	3.9	Non-Protected	0	0	0	0
3018	40352	Dallas	1,872	1,872	86	4.6	335	17.9	17	0.9	0	0.0	21	1.1	0	0.0	297	15.9	Non-Protected	0	0	0	0
1347	9276	Tarrant	1,877	1,837	102	5.6	409	21.8	232	12.4	0	0.0	64	3.4	0	0.0	113	6.0	Non-Protected	2	1	2	1
5080	3399	Collin	1,879	1,879	171	9.1	569	30.3	305	16.2	0	0.0	72	3.8	0	0.0	192	10.2	Non-Protected	2	1	2	1
1464	10794	Tarrant	1,881	1,881	17	0.9	641	34.1	405	21.5	10	0.5	73	3.9	0	0.0	153	8.1	Non-Protected	1	1	1	1
5140	5007	Rockwall	1,882	1,882	81	4.3	504	26.8	19	1.0	7	0.4	38	2.0	0	0.0	454	24.1	Non-Protected	37	22	28	7
4805	40396	Dallas	1,886	1,886	319	16.9	583	30.9	115	6.1	16	0.8	227	12.0	0	0.0	225	11.9	Non-Protected	85	10	51	9
438	40091	Johnson	1,894	1,893	406	21.4	515	27.2	11	0.6	0	0.0	63	3.3	0	0.0	440	23.2	Non-Protected	0	1	0	1

ID	TSZ	County	Total population	Population in which poverty status is known	Population that is below poverty line	Percentage of population that is below poverty line (%)	Total minority population	Percentage of population that is minority (%)	Black or African American total population	Percent of population that is black or African American (%)	American Indian/ Alaskan Native total population	Percent of population that is American Indian/ Alaskan Native (%)	Asian total population	Percent of population that is Asian (%)	Hawiian/ Pacific Islander total population	Percent of population that is Hawiian/ Pacific Islander (%)	Hispanic total population	Percent of population that is Hispanic (%)	Environmental Justice Status (for Regional Toll Analysis)	Number of cars and trucks in the AM peak-period traveling on the mainlanes in the Build Scenario	Number of cars in the AM peak-period traveling on the managed lanes in the Build Scenario	Number of cars and trucks in the AM peak-period traveling on the mainlanes in the No Build Scenario	Number of cars in the AM peak-period traveling on the HOV express lanes in the No Build Scenario
3938	3305	Collin	1,897	1,882	125	6.6	846	44.6	57	3.0	163	8.6	151	8.0	0	0.0	498	26.3	Non-Protected	18	1	16	1
1783	40880	Denton	1,900	1,897	303	16.0	832	43.8	264	13.9	39	2.1	0	0.0	0	0.0	563	29.6	Non-Protected	3	1	2	1
2307	30156	Denton	1,900	1,891	77	4.1	945	49.7	477	25.1	9	0.5	141	7.4	0	0.0	318	16.7	Non-Protected	8	1	8	1
2818	30089	Dallas	1,900	1,900	4	0.2	688	36.2	127	6.7	0	0.0	444	23.4	0	0.0	117	6.2	Non-Protected	11	1	10	1
1495	9723	Tarrant	1,903	1,903	112	5.9	382	20.1	29	1.5	39	2.0	186	9.8	0	0.0	118	6.2	Non-Protected	1	1	1	1
2363	40211	Dallas	1,903	1,903	136	7.1	885	46.5	48	2.5	3	0.2	689	36.2	0	0.0	149	7.8	Non-Protected	5	1	5	1
298	10581	Tarrant	1,906	1,901	74	3.9	302	15.8	41	2.2	11	0.6	19	1.0	0	0.0	236	12.4	Non-Protected	1	1	1	1
1042	9423	Tarrant	1,908	1,908	340	17.8	884	46.3	16	0.8	186	9.7	0	0.0	0	0.0	682	35.7	Non-Protected	2	1	2	1
1716	2144	Denton	1,909	1,904	638	33.5	906	47.5	393	20.6	204	10.7	100	5.2	0	0.0	376	19.7	Non-Protected	4	1	3	1
3600	40241	Dallas	1,910	1,876	105	5.6	335	17.5	0	0.0	19	1.0	134	7.0	0	0.0	183	9.6	Non-Protected	0	0	0	0
1155	9192	Tarrant	1,918	1,918	28	1.5	420	21.9	0	0.0	3	0.2	263	13.7	0	0.0	154	8.0	Non-Protected	2	1	2	1
114	12012	Parker	1,921	1,921	103	5.4	144	7.5	29	1.5	63	3.3	52	2.7	0	0.0	0	0.0	Non-Protected	0	0	0	0
2758	6022	Dallas	1,921	1,921	31	1.6	723	37.6	116	6.0	0	0.0	196	10.2	0	0.0	411	21.4	Non-Protected	12	1	11	1
4416	30029	Dallas	1,922	1,922	174	9.1	594	30.9	102	5.3	25	1.3	364	18.9	0	0.0	103	5.4	Non-Protected	2	0	1	0
5001	40110	Collin	1,924	1,924	61	3.2	184	9.6	0	0.0	41	2.1	10	0.5	0	0.0	133	6.9	Non-Protected	1	0	1	0
3856	30009	Collin	1,925	1,925	47	2.4	383	19.9	40	2.1	29	1.5	209	10.9	10	0.5	121	6.3	Non-Protected	18	1	16	1
96	12039	Parker	1,928	1,927	166	8.6	665	34.5	43	2.2	2	0.1	0	0.0	0	0.0	620	32.2	Non-Protected	0	0	0	0
2937	17028	Ellis	1,931	1,930	146	7.6	841	43.6	394	20.4	92	4.8	0	0.0	0	0.0	446	23.1	Non-Protected	1	1	1	1
1666	30191	Tarrant	1,931	1,931	53	2.7	698	36.1	184	9.5	8	0.4	122	6.3	220	11.4	230	11.9	Non-Protected	2	1	2	1
3982	41045	Ellis	1,932	1,932	204	10.6	772	40.0	161	8.3	16	0.8	15	0.8	0	0.0	581	30.1	Non-Protected	2	1	2	1
3295	41151	Dallas	1,932	1,825	395	21.6	844	43.7	68	3.5	0	0.0	50	2.6	0	0.0	727	37.6	Non-Protected	65	4	55	5
1547	10876	Tarrant	1,935	1,742	163	9.4	571	29.5	122	6.3	7	0.4	35	1.8	0	0.0	407	21.0	Non-Protected	1	1	1	1
1351	30202	Tarrant	1,942	1,942	83	4.3	268	13.8	7	0.4	0	0.0	128	6.6	0	0.0	133	6.8	Non-Protected	1	1	1	1
4019	3283	Collin	1,942	1,932	52	2.7	537	27.7	40	2.1	16	0.8	195	10.0	16	0.8	286	14.7	Non-Protected	21	1	16	1
1339	10791	Tarrant	1,943	1,926	86	4.5	532	27.4	343	17.7	71	3.7	81	4.2	0	0.0	38	2.0	Non-Protected	1	1	1	1
3403	17068	Ellis	1,944	1,944	138	7.1	662	34.1	73	3.8	1	0.1	0	0.0	0	0.0	588	30.2	Non-Protected	2	1	2	1
1932	2194	Denton	1,947	1,947	191	9.8	656	33.7	101	5.2	70	3.6	95	4.9	35	1.8	437	22.4	Non-Protected	12	1	11	1
288	40935	Tarrant	1,950	1,932	555	28.7	503	25.8	50	2.6	46	2.4	42	2.2	1	0.1	401	20.6	Non-Protected	1	1	1	1
1399	10623	Tarrant	1,952	1,952	106	5.4	463	23.7	185	9.5	7	0.4	97	5.0	0	0.0	174	8.9	Non-Protected	1	1	1	1
931	9261	Tarrant	1,953	1,953	169	8.7	810	41.5	72	3.7	0	0.0	34	1.7	41	2.1	665	34.1	Non-Protected	2	1	2	1
1383	9504	Tarrant	1,956	1,956	438	22.4	722	36.9	133	6.8	10	0.5	43	2.2	0	0.0	629	32.2	Non-Protected	2	1	2	1
2180	6076	Dallas	1,956	1,956	331	16.9	817	41.8	113	5.8	13	0.7	307	15.7	0	0.0	407	20.8	Non-Protected	7	1	6	1
1133	9574	Tarrant	1,957	1,913	392	20.5	694	35.5	286	14.6	1	0.1	33	1.7	0	0.0	388	19.8	Non-Protected	2	1	2	1
1791	10846	Tarrant	1,961	1,961	35	1.8	489	24.9	435	22.2	0	0.0	6	0.3	0	0.0	49	2.5	Non-Protected	1	1	1	1
1185	9137	Tarrant	1,963	1,963	30	1.5	124	6.3	9	0.5	0	0.0	115	5.9	0	0.0	0	0.0	Non-Protected	2	1	2	1
1223	9138	Tarrant	1,966	1,966	8	0.4	307	15.6	26	1.3	0	0.0	132	6.7	0	0.0	149	7.6	Non-Protected	2	1	2	1
4601	17251	Ellis	1,966	1,959	117	6.0	424	21.6	74	3.8	12	0.6	64	3.3	0	0.0	275	14.0	Non-Protected	2	1	2	1
3763	17033	Ellis	1,966	1,962	139	7.1	587	29.9	102	5.2	47	2.4	73	3.7	0	0.0	388	19.7	Non-Protected	2	1	2	1
3656	30275	Collin	1,970	1,970	108	5.5	773	39.2	91	4.6	2	0.1	489	24.8	0	0.0	191	9.7	Non-Protected	10	0	9	1
4663	3216	Collin	1,974	1,942	114	5.9	592	30.0	193	9.8	0	0.0	140	7.1	0	0.0	272	13.8	Non-Protected	2	1	2	1
258	10578	Tarrant	1,978	1,978	173	8.7	458	23.2	266	13.4	24	1.2	24	1.2	0	0.0	155	7.8	Non-Protected	1	1	1	1
1312	9430	Tarrant	1,978	1,975	164	8.3	495	25.0	23	1.2	16	0.8	20	1.0	8	0.4	436	22.0	Non-Protected	2	1	2	1
3	12058	Parker	1,980	1,973	144	7.3	203	10.3	0	0.0	37	1.9	0	0.0	0	0.0	166	8.4	Non-Protected	0	0	0	0
3690	6897	Dallas	1,984	1,984	10	0.5	93	4.7	0	0.0	0	0.0	37	1.9	0	0.0	57	2.9	Non-Protected	0	0	0	0
3161	17081	Ellis	1,984	1,983	175	8.8	477	24.0	27	1.4	39	2.0	72	3.6	0	0.0	358	18.0	Non-Protected	2	1	2	1
1591	30192	Tarrant	1,985	1,802	285	15.8	554	27.9	134	6.8	3	0.2	107	5.4	0	0.0	320	16.1	Non-Protected	2	1	2	1
4117	3337	Collin	1,985	1,957	299	15.3	866	43.6	222	11.2	0	0.0	284	14.3	25	1.3	345	17.4	Non-Protected	18	1	14	1
4165	6700	Dallas	1,987	1,987	241	12.1	886	44.6	269	13.5	7	0.4	315	15.9	0	0.0	295	14.8	Non-Protected	121	51	184	19
16	48019	Parker	1,988	1,988	333	16.8	135	6.8	0	0.0	42	2.1	22	1.1	0	0.0	71	3.6	Non-Protected	0	0	0	0
3116	17147	Ellis	1,993	1,930	189	9.8	415	20.8	147	7.4	0	0.0	9	0.5	5	0.3	270	13.5	Non-Protected	2	0	2	1
1988	9061	Tarrant	1,993	1,993	253	12.7	726	36.4	113	5.7	0	0.0	187	9.4	0	0.0	358	18.0	Non-Protected	7	1	6	1
3167	41093	Ellis	1,995	1,995	88	4.4	467	23.4	57	2.9	18	0.9	143	7.2	0	0.0	293	14.7	Non-Protected	2	0	2	1
116	19017	Hood	1,996	1,970	123	6.2	377	18.9	25	1.3	22	1.1	0	0.0	0	0.0	280	14.0	Non-Protected	0	0	0	0
2117	30250	Denton	1,996	1,952	249	12.8	970	48.6	225	11.3	0	0.0	438	21.9	0	0.0	307	15.4	Non-Protected	4	1	4	1
1614	40982	Tarrant	1,997	1,995	175	8.8	466	23.3	32	1.6	2	0.1	233	11.7	0	0.0	208	10.4	Non-Protected	1	1	1	1
2707	2262	Denton	1,997	1,997	183	9.2	872	43.7	155	7.8	32	1.6	76	3.8	0	0.0	646	32.3	Non-Protected	19	2	17	2
4022	3254	Collin	2,000	2,000	66	3.3	556	27.8	223	11.2	0	0.0	303	15.2	0	0.0	28	1.4	Non-Protected	19	1	14	1
1205	9272	Tarrant	2,001	1,992	18	0.9	178	8.9	24	1.2	27	1.3	0	0.0	0	0.0	127	6.3	Non-Protected	2	1	2	1
1502	40143	Tarrant	2,003	2,003	21	1.0	494	24.7	44	2.2	6	0.3	285	14.2	4	0.2	154	7.7	Non-Protected	2	1	2	1
4199	6599	Dallas	2,003	2,003	254	12.7	817	40.8	394	19.7	5	0.2	37	1.8	0	0.0	381	19.0	Non-Protected	133	57	248	21
371	16050	Johnson	2,005	2,005	183	9.1	207	10.3	27	1.3	16	0.8	3	0.1	0	0.0	156	7.8	Non-Protected	1	1	1	1
4371	30106	Collin	2,010	1,959	111	5.7	701	34.9	45	2.2	38	1.9	456	22.7	0	0.0	184	9.2	Non-Protected	43	2	46	1
3574	40240	Dallas	2,014	2,014	0	0.0	128	6.4	0	0.0	0	0.0	73	3.6	0	0.0	55	2.7	Non-Protected	0	0	0	0
348	40820	Tarrant	2,017	2,017	200	9.9	503	24.9	81	4.0	0	0.0	55	2.7	0	0.0	365	18.1	Non-Protected	1	1	1	1
1086	9224	Tarrant	2,020	1,960	80	4.1	630	31.2	130	6.4	25	1.2	120	5.9	0	0.0	355	17.6	Non-Protected	2	1	2	1
1673	9656	Tarrant	2,021	2,021	347	17.2	836	41.4	639	31.6	16	0.8	12	0.6	0	0.0	156	7.7	Non-Protected	1	1	1	1

ID	TSZ	County	Total population	Population in which poverty status is known	Population that is below poverty line	Percentage of population that is below poverty line (%)	Total minority population	Percentage of population that is minority (%)	Black or African American total population	Percent of population that is black or African American (%)	American Indian/ Alaskan Native total population	Percent of population that is American Indian/ Alaskan Native (%)	Asian total population	Percent of population that is Asian (%)	Hawiian/ Pacific Islander total population	Percent of population that is Hawiian/ Pacific Islander (%)	Hispanic total population	Percent of population that is Hispanic (%)	Environmental Justice Status (for Regional Toll Analysis)	Number of cars and trucks in the AM peak-period traveling on the mainlanes in the Build Scenario	Number of cars in the AM peak-period traveling on the managed lanes in the Build Scenario	Number of cars and trucks in the AM peak-period traveling on the mainlanes in the No Build Scenario	Number of cars in the AM peak-period traveling on the HOV express lanes in the No Build Scenario
4966	6944	Dallas	2,023	2,023	317	15.7	785	38.8	346	17.1	58	2.9	58	2.9	0	0.0	384	19.0	Non-Protected	129	41	111	20
1489	9895	Tarrant	2,024	1,834	205	11.2	698	34.5	438	21.6	0	0.0	87	4.3	0	0.0	173	8.5	Non-Protected	1	1	1	1
1549	2204	Denton	2,027	2,027	25	1.2	585	28.9	184	9.1	277	13.7	323	15.9	81	4.0	319	15.7	Non-Protected	2	1	2	1
1201	30123	Tarrant	2,028	2,028	109	5.4	528	26.0	0	0.0	0	0.0	101	5.0	0	0.0	427	21.1	Non-Protected	2	1	2	1
1249	40148	Tarrant	2,036	2,036	77	3.8	891	43.8	294	14.4	51	2.5	214	10.5	137	6.7	229	11.2	Non-Protected	2	1	2	1
915	9316	Tarrant	2,037	2,037	486	23.9	699	34.3	360	17.7	0	0.0	0	0.0	35	1.7	337	16.5	Non-Protected	2	1	2	1
3828	3280	Collin	2,038	2,038	72	3.5	647	31.7	153	7.5	7	0.3	346	17.0	0	0.0	127	6.2	Non-Protected	17	1	15	1
1244	9369	Tarrant	2,039	2,018	78	3.9	872	42.8	76	3.7	38	1.9	208	10.2	53	2.6	550	27.0	Non-Protected	2	1	2	1
3418	40285	Dallas	2,040	2,040	122	6.0	540	26.5	335	16.4	52	2.5	53	2.6	0	0.0	149	7.3	Non-Protected	0	0	0	0
1528	10720	Tarrant	2,041	2,041	54	2.6	539	26.4	256	12.5	0	0.0	205	10.0	0	0.0	78	3.8	Non-Protected	1	1	1	1
4540	17235	Ellis	2,042	2,042	204	10.0	666	32.6	21	1.0	14	0.7	2	0.1	0	0.0	639	31.3	Non-Protected	2	1	2	1
245	9402	Tarrant	2,048	2,048	375	18.3	399	19.5	3	0.1	12	0.6	60	2.9	0	0.0	324	15.8	Non-Protected	1	1	1	1
1158	40199	Tarrant	2,048	2,037	85	4.2	182	8.9	0	0.0	22	1.1	6	0.3	0	0.0	155	7.6	Non-Protected	2	1	2	1
2912	30090	Dallas	2,052	1,977	84	4.2	880	42.9	132	6.4	0	0.0	286	13.9	0	0.0	470	22.9	Non-Protected	13	1	12	1
889	46016	Johnson	2,054	2,048	100	4.9	65	3.2	3	0.1	0	0.0	0	0.0	0	0.0	61	3.0	Non-Protected	1	1	1	1
291	10580	Tarrant	2,057	1,989	179	9.0	200	9.7	22	1.1	14	0.7	59	2.9	0	0.0	124	6.0	Non-Protected	1	1	1	1
550	10649	Tarrant	2,064	2,064	420	20.3	926	44.9	321	15.6	14	0.7	45	2.2	0	0.0	550	26.6	Non-Protected	1	1	1	1
5169	20058	Hunt	2,064	1,973	341	17.3	464	22.5	17	0.8	65	3.1	7	0.3	0	0.0	360	17.4	Non-Protected	19	11	14	3
533	40813	Tarrant	2,075	2,075	141	6.8	220	10.6	0	0.0	0	0.0	84	4.0	10	0.5	126	6.1	Non-Protected	1	1	1	1
2759	30098	Denton	2,075	2,017	75	3.7	564	27.2	111	5.3	31	1.5	103	5.0	0	0.0	307	14.8	Non-Protected	10	1	10	1
1186	10551	Tarrant	2,076	2,076	57	2.7	799	38.5	101	4.9	0	0.0	548	26.4	0	0.0	165	7.9	Non-Protected	1	1	1	1
4442	3179	Collin	2,076	2,076	0	0.0	421	20.3	23	1.1	15	0.7	187	9.0	0	0.0	182	8.8	Non-Protected	6	1	6	1
15	12060	Parker	2,078	2,078	87	4.2	269	12.9	48	2.3	60	2.9	0	0.0	0	0.0	161	7.7	Non-Protected	0	0	0	0
3802	3002	Collin	2,078	2,017	116	5.8	238	11.5	15	0.7	86	4.1	0	0.0	0	0.0	137	6.6	Non-Protected	6	1	5	1
1189	9227	Tarrant	2,080	2,068	123	5.9	191	9.2	70	3.4	0	0.0	0	0.0	0	0.0	131	6.3	Non-Protected	2	1	2	1
5055	41036	Rockwall	2,082	2,045	10	0.5	382	18.3	27	1.3	41	2.0	65	3.1	0	0.0	250	12.0	Non-Protected	79	48	62	14
2061	2383	Denton	2,088	2,088	17	0.8	926	44.3	239	11.4	101	4.8	259	12.4	0	0.0	369	17.7	Non-Protected	4	1	4	1
2519	41047	Ellis	2,091	2,091	19	0.9	267	12.8	90	4.3	12	0.6	80	3.8	0	0.0	85	4.1	Non-Protected	1	1	1	1
1087	2002	Denton	2,091	2,091	201	9.6	140	6.7	10	0.5	19	0.9	11	0.5	0	0.0	100	4.8	Non-Protected	4	1	4	1
4322	6053	Dallas	2,092	2,092	101	4.8	366	17.5	0	0.0	0	0.0	215	10.3	0	0.0	151	7.2	Non-Protected	0	0	0	0
1396	30201	Tarrant	2,095	2,095	91	4.3	546	26.1	58	2.8	14	0.7	96	4.6	0	0.0	384	18.3	Non-Protected	1	1	1	1
1468	9333	Tarrant	2,095	2,095	13	0.6	290	13.8	0	0.0	8	0.4	26	1.2	0	0.0	256	12.2	Non-Protected	2	1	2	1
5262	20065	Hunt	2,095	2,095	168	8.0	71	3.4	0	0.0	0	0.0	0	0.0	0	0.0	71	3.4	Non-Protected	3	1	3	1
4246	3310	Collin	2,095	2,095	43	2.1	871	41.6	278	13.3	0	0.0	64	3.1	0	0.0	529	25.3	Non-Protected	30	1	24	1
639	16027	Johnson	2,096	2,096	294	14.0	142	6.8	66	3.1	0	0.0	0	0.0	0	0.0	76	3.6	Non-Protected	1	1	1	1
3943	30008	Collin	2,097	2,097	136	6.5	883	42.1	51	2.4	20	1.0	441	21.0	17	0.8	370	17.6	Non-Protected	15	1	14	1
1438	30220	Tarrant	2,098	2,098	50	2.4	481	22.9	134	6.4	0	0.0	145	6.9	0	0.0	202	9.6	Non-Protected	1	1	1	1
5218	20059	Hunt	2,100	2,062	249	12.1	251	12.0	65	3.1	26	1.2	3	0.1	0	0.0	173	8.2	Non-Protected	3	1	3	1
3550	30274	Collin	2,100	2,100	74	3.5	860	41.0	82	3.9	23	1.1	576	27.4	0	0.0	184	8.8	Non-Protected	15	1	13	1
1069	30126	Tarrant	2,101	2,101	24	1.1	825	39.3	46	2.2	60	2.9	290	13.8	0	0.0	474	22.6	Non-Protected	2	1	2	1
2191	40876	Denton	2,102	2,102	182	8.7	574	27.3	221	10.5	23	1.1	12	0.6	8	0.4	312	14.8	Non-Protected	8	1	7	1
4162	7030	Dallas	2,102	1,938	230	11.9	664	31.6	212	10.1	0	0.0	11	0.5	0	0.0	454	21.6	Non-Protected	130	12	106	11
2280	6078	Dallas	2,106	2,097	0	0.0	541	25.7	42	2.0	0	0.0	413	19.6	0	0.0	101	4.8	Non-Protected	7	1	7	1
1148	2405	Denton	2,109	2,109	77	3.7	473	22.4	147	7.0	94	4.5	74	3.5	0	0.0	243	11.5	Non-Protected	2	1	2	1
4940	40324	Collin	2,110	2,017	85	4.2	220	10.4	24	1.1	0	0.0	115	5.5	0	0.0	80	3.8	Non-Protected	3	0	3	0
4900	7444	Dallas	2,115	2,115	209	9.9	994	47.0	386	18.3	40	1.9	155	7.3	0	0.0	421	19.9	Non-Protected	73	22	70	14
5249	20036	Hunt	2,121	1,916	703	36.7	662	31.2	280	13.2	4	0.2	51	2.4	0	0.0	327	15.4	Non-Protected	2	1	2	1
3572	7008	Dallas	2,122	2,073	339	16.4	421	19.8	14	0.7	29	1.4	308	14.5	52	2.5	70	3.3	Non-Protected	0	0	0	0
5046	41125	Collin	2,123	2,123	362	17.1	197	9.3	118	5.6	1	0.0	1	0.0	0	0.0	81	3.8	Non-Protected	125	7	120	3
235	9917	Tarrant	2,125	2,090	114	5.5	586	27.6	87	4.1	65	3.1	48	2.3	0	0.0	450	21.2	Non-Protected	1	1	1	1
4178	3309	Collin	2,125	2,125	19	0.9	916	43.1	277	13.0	8	0.4	196	9.2	0	0.0	452	21.3	Non-Protected	22	1	18	1
2905	2263	Denton	2,126	2,126	103	4.8	587	27.6	145	6.8	7	0.3	172	8.1	0	0.0	270	12.7	Non-Protected	5	1	5	1
1620	9589	Tarrant	2,128	2,128	319	15.0	1,039	48.8	719	33.8	25	1.2	56	2.6	0	0.0	259	12.2	Non-Protected	1	1	1	1
358	9403	Tarrant	2,133	2,118	277	13.1	1,065	49.9	326	15.3	33	1.5	112	5.3	14	0.7	600	28.1	Non-Protected	2	1	1	1
1478	40997	Tarrant	2,134	2,132	10	0.5	284	13.3	62	2.9	8	0.4	185	8.7	0	0.0	73	3.4	Non-Protected	2	1	2	1
3720	3036	Collin	2,136	2,136	47	2.2	288	13.5	130	6.1	15	0.7	93	4.4	0	0.0	42	2.0	Non-Protected	11	1	9	1
2810	2398	Denton	2,136	2,136	42	2.0	836	39.1	211	9.9	108	5.1	325	15.2	0	0.0	208	9.7	Non-Protected	12	1	11	1
966	40167	Tarrant	2,138	1,955	350	17.9	1,063	49.7	245	11.5	30	1.4	136	6.4	7	0.3	648	30.3	Non-Protected	1	1	1	1
450	40906	Tarrant	2,139	2,135	151	7.1	585	27.3	301	14.1	12	0.6	28	1.3	0	0.0	244	11.4	Non-Protected	1	1	1	1
4924	3478	Collin	2,142	2,142	36	1.7	593	27.7	138	6.4	8	0.4	76	3.5	0	0.0	375	17.5	Non-Protected	0	1	1	1
2697	2292	Denton	2,142	2,142	217	10.1	397	18.5	150	7.0	46	2.1	101	4.7	0	0.0	106	4.9	Non-Protected	19	1	18	1
1356	40988	Tarrant	2,146	2,146	77	3.6	261	12.2	57	2.7	13	0.6	119	5.5	22	1.0	72	3.4	Non-Protected	2	1	2	1
1063	40961	Tarrant	2,149	2,149	252	11.7	435	20.2	41	1.9	0	0.0	8	0.4	0	0.0	386	18.0	Non-Protected	1	1	1	1
2250	41099	Ellis	2,149	2,139	38	1.8	218	10.1	35	1.6	17	0.8	0	0.0	0	0.0	167	7.8	Non-Protected	1	1	1	1
4169	3259	Collin	2,166	2,166	274	12.7	684	31.6	314	14.5	0	0.0	147	6.8	5	0.2	269	12.4	Non-Protected	26	1	20	1
3665	3301	Collin	2,169	2,169	63	2.9	418	19.3	26	1.2	0	0.0	258	11.9	0	0.0	151	7.0	Non-Protected	21	1	18	1

ID	TSZ	County	Total population	Population in which poverty status is known	Population that is below poverty line	Percentage of population that is below poverty line (%)	Total minority population	Percentage of population that is minority (%)	Black or African American total population	Percent of population that is black or African American (%)	American Indian/ Alaskan Native total population	Percent of population that is American Indian/ Alaskan Native (%)	Asian total population	Percent of population that is Asian (%)	Hawiian/ Pacific Islander total population	Percent of population that is Hawiian/ Pacific Islander (%)	Hispanic total population	Percent of population that is Hispanic (%)	Environmental Justice Status (for Regional Toll Analysis)	Number of cars and trucks in the AM peak-period traveling on the mainlanes in the Build Scenario	Number of cars in the AM peak-period traveling on the managed lanes in the Build Scenario	Number of cars and trucks in the AM peak-period traveling on the mainlanes in the No Build Scenario	Number of cars in the AM peak-period traveling on the HOV express lanes in the No Build Scenario
5097	18058	Kaufman	2,169	2,169	186	8.6	385	17.8	50	2.3	1	0.0	21	1.0	0	0.0	314	14.5	Non-Protected	53	19	42	14
1107	9267	Tarrant	2,170	2,164	157	7.3	637	29.4	52	2.4	4	0.2	43	2.0	0	0.0	538	24.8	Non-Protected	2	1	2	1
5215	47009	Kaufman	2,170	2,170	474	21.8	449	20.7	34	1.6	43	2.0	0	0.0	0	0.0	372	17.1	Non-Protected	13	3	11	3
4572	6314	Dallas	2,177	2,177	343	15.8	1,080	49.6	152	7.0	0	0.0	154	7.1	0	0.0	797	36.6	Non-Protected	12	0	2	1
4161	3339	Collin	2,178	2,178	66	3.0	615	28.2	0	0.0	8	0.4	601	27.6	0	0.0	38	1.7	Non-Protected	23	1	18	1
3127	40431	Dallas	2,179	2,179	83	3.8	309	14.2	0	0.0	52	2.4	63	2.9	0	0.0	194	8.9	Non-Protected	0	0	0	0
3324	7001	Dallas	2,184	2,184	13	0.6	133	6.1	62	2.8	0	0.0	83	3.8	8	0.4	24	1.1	Non-Protected	0	0	0	0
1364	10718	Tarrant	2,184	2,184	11	0.5	644	29.5	364	16.7	6	0.3	2	0.1	0	0.0	241	11.0	Non-Protected	1	1	1	1
1646	9389	Tarrant	2,186	2,177	196	9.0	676	30.9	270	12.4	2	0.1	127	5.8	0	0.0	291	13.3	Non-Protected	2	1	2	1
582	10327	Tarrant	2,187	4	0	0.0	583	26.7	205	9.4	7	0.3	108	4.9	10	0.5	258	11.8	Non-Protected	0	0	0	0
1154	9226	Tarrant	2,195	2,195	11	0.5	278	12.7	0	0.0	0	0.0	40	1.8	0	0.0	238	10.8	Non-Protected	2	1	2	1
1130	40889	Denton	2,206	2,169	84	3.9	546	24.8	63	2.9	10	0.5	16	0.7	12	0.5	456	20.7	Non-Protected	3	1	3	1
2232	2046	Denton	2,206	2,203	83	3.8	279	12.6	10	0.5	39	1.8	5	0.2	0	0.0	227	10.3	Non-Protected	4	1	3	1
1136	9135	Tarrant	2,208	2,201	65	3.0	345	15.6	24	1.1	0	0.0	61	2.8	0	0.0	260	11.8	Non-Protected	2	1	2	1
1106	9134	Tarrant	2,212	2,212	161	7.3	354	16.0	0	0.0	30	1.4	30	1.4	30	1.4	294	13.3	Non-Protected	2	1	2	1
406	16126	Johnson	2,219	2,219	268	12.1	556	25.1	33	1.5	0	0.0	0	0.0	0	0.0	523	23.6	Non-Protected	1	1	1	1
2197	2388	Denton	2,220	2,220	42	1.9	674	30.4	102	4.6	27	1.2	101	4.5	1	0.0	471	21.2	Non-Protected	5	1	4	1
361	40819	Tarrant	2,222	2,191	87	4.0	347	15.6	62	2.8	15	0.7	63	2.8	0	0.0	207	9.3	Non-Protected	1	1	1	1
5282	20022	Hunt	2,223	2,150	798	37.1	709	31.9	396	17.8	42	1.9	0	0.0	0	0.0	279	12.6	Non-Protected	2	1	2	1
967	40197	Tarrant	2,225	2,210	136	6.2	1,068	48.0	83	3.7	42	1.9	86	3.9	0	0.0	884	39.7	Non-Protected	2	1	2	1
4727	7170	Dallas	2,227	2,227	104	4.7	796	35.7	259	11.6	38	1.7	161	7.2	0	0.0	338	15.2	Non-Protected	108	26	95	12
4896	40557	Dallas	2,228	760	153	20.1	967	43.4	431	19.3	33	1.5	34	1.5	0	0.0	478	21.5	Non-Protected	16	4	15	3
1751	30171	Tarrant	2,231	2,231	87	3.9	371	16.6	59	2.6	31	1.4	98	4.4	13	0.6	171	7.7	Non-Protected	4	1	3	1
1164	9270	Tarrant	2,236	2,196	191	8.7	536	24.0	54	2.4	70	3.1	229	10.2	13	0.6	229	10.2	Non-Protected	2	1	2	1
1308	10379	Tarrant	2,238	2,238	429	19.2	649	29.0	106	4.7	53	2.4	221	9.9	0	0.0	282	12.6	Non-Protected	1	1	1	1
515	16026	Johnson	2,239	2,239	41	1.8	518	23.1	285	12.7	0	0.0	28	1.3	0	0.0	204	9.1	Non-Protected	1	1	1	1
3387	3299	Collin	2,242	2,242	122	5.4	742	33.1	122	5.4	37	1.7	375	16.7	0	0.0	208	9.3	Non-Protected	23	1	21	1
4678	3113	Collin	2,244	2,215	370	16.7	925	41.2	380	16.9	0	0.0	131	5.8	0	0.0	415	18.5	Non-Protected	4	1	4	1
2637	2425	Denton	2,245	2,245	160	7.1	991	44.1	212	9.4	73	3.3	112	5.0	0	0.0	608	27.1	Non-Protected	8	1	7	1
1266	9230	Tarrant	2,246	2,246	61	2.7	466	20.7	48	2.1	154	6.9	38	1.7	0	0.0	380	16.9	Non-Protected	2	1	2	1
1171	9575	Tarrant	2,247	2,131	268	12.6	489	21.8	89	4.0	13	0.6	23	1.0	0	0.0	364	16.2	Non-Protected	2	1	2	1
400	41010	Tarrant	2,248	2,248	45	2.0	296	13.2	165	7.3	5	0.2	7	0.3	0	0.0	119	5.3	Non-Protected	2	1	2	1
3859	6903	Dallas	2,249	2,215	335	15.1	1,028	45.7	384	17.1	8	0.4	80	3.6	0	0.0	564	25.1	Non-Protected	0	0	0	0
4435	3347	Collin	2,249	2,206	331	15.0	1,034	46.0	135	6.0	14	0.6	267	11.9	0	0.0	618	27.5	Non-Protected	7	0	7	0
1905	9291	Tarrant	2,251	2,251	182	8.1	766	34.0	263	11.7	18	0.8	138	6.1	0	0.0	361	16.0	Non-Protected	3	1	3	1
4838	3183	Collin	2,251	2,251	94	4.2	87	3.9	0	0.0	0	0.0	40	1.8	0	0.0	47	2.1	Non-Protected	10	1	15	1
4689	3318	Collin	2,253	2,245	432	19.2	967	42.9	118	5.2	42	1.9	540	24.0	0	0.0	305	13.5	Non-Protected	2	0	2	0
4336	3210	Collin	2,254	2,254	70	3.1	449	19.9	22	1.0	0	0.0	161	7.1	0	0.0	266	11.8	Non-Protected	6	1	6	1
1964	2346	Denton	2,258	2,248	160	7.1	411	18.2	20	0.9	2	0.1	102	4.5	0	0.0	283	12.5	Non-Protected	4	1	3	1
14	12045	Parker	2,260	2,260	196	8.7	442	19.6	248	11.0	0	0.0	0	0.0	0	0.0	195	8.6	Non-Protected	0	0	0	0
1448	9435	Tarrant	2,260	2,260	137	6.1	541	23.9	66	2.9	16	0.7	31	1.4	106	4.7	324	14.3	Non-Protected	2	1	2	1
81	48025	Parker	2,261	1,935	326	16.8	367	16.2	54	2.4	0	0.0	47	2.1	9	0.4	266	11.8	Non-Protected	0	0	0	0
3893	3063	Collin	2,261	2,261	17	0.8	1,026	45.4	469	20.7	45	2.0	48	2.1	0	0.0	456	20.2	Non-Protected	5	1	4	1
2497	17065	Ellis	2,262	2,204	33	1.5	305	13.5	118	5.2	6	0.3	8	0.4	0	0.0	173	7.6	Non-Protected	1	1	1	1
2369	7323	Dallas	2,262	2,262	334	14.8	1,078	47.7	0	0.0	0	0.0	401	17.7	0	0.0	677	29.9	Non-Protected	2	1	2	1
4325	3473	Collin	2,265	2,265	77	3.4	539	23.8	49	2.2	0	0.0	385	17.0	0	0.0	113	5.0	Non-Protected	1	0	0	0
4091	3256	Collin	2,270	2,270	237	10.4	493	21.7	70	3.1	44	1.9	217	9.6	0	0.0	150	6.6	Non-Protected	27	1	21	1
4565	3085	Collin	2,272	2,272	243	10.7	473	20.8	94	4.1	41	1.8	0	0.0	0	0.0	338	14.9	Non-Protected	4	1	4	1
4890	6066	Dallas	2,278	2,278	212	9.3	877	38.5	119	5.2	0	0.0	0	0.0	0	0.0	758	33.3	Non-Protected	0	0	0	0
5243	20047	Hunt	2,280	2,272	266	11.7	382	16.8	112	4.9	20	0.9	77	3.4	14	0.6	159	7.0	Non-Protected	4	2	4	1
215	9157	Tarrant	2,281	2,224	139	6.3	438	19.2	52	2.3	19	0.8	33	1.4	0	0.0	334	14.6	Non-Protected	1	0	1	0
1111	30125	Tarrant	2,285	2,285	78	3.4	467	20.4	91	4.0	19	0.8	52	2.3	0	0.0	305	13.3	Non-Protected	2	1	2	1
1452	9893	Tarrant	2,300	2,273	258	11.4	638	27.7	208	9.0	1	0.0	49	2.1	0	0.0	415	18.0	Non-Protected	1	1	1	1
1381	9277	Tarrant	2,302	2,156	35	1.6	485	21.1	54	2.3	0	0.0	250	10.9	23	1.0	171	7.4	Non-Protected	2	1	2	1
2111	30160	Denton	2,303	2,303	30	1.3	703	30.5	21	0.9	134	5.8	177	7.7	4	0.2	388	16.8	Non-Protected	7	1	6	1
67	19018	Hood	2,310	2,310	229	9.9	499	21.6	0	0.0	0	0.0	35	1.5	0	0.0	464	20.1	Non-Protected	0	0	0	0
1508	9384	Tarrant	2,318	2,107	118	5.6	766	33.0	267	11.5	0	0.0	434	18.7	59	2.5	43	1.9	Non-Protected	2	1	2	1
4611	30109	Collin	2,320	2,320	20	0.9	328	14.1	0	0.0	0	0.0	89	3.8	124	5.3	115	5.0	Non-Protected	3	1	3	1
2863	40342	Dallas	2,323	2,323	120	5.2	691	29.7	64	2.8	19	0.8	48	2.1	0	0.0	571	24.6	Non-Protected	23	1	19	1
1519	40158	Tarrant	2,329	2,313	360	15.6	349	15.0	151	6.5	17	0.7	95	4.1	0	0.0	98	4.2	Non-Protected	1	1	1	1
635	10860	Tarrant	2,330	2,308	40	1.7	582	25.0	236	10.1	0	0.0	0	0.0	16	0.7	330	14.2	Non-Protected	1	1	1	1
1151	9365	Tarrant	2,334	2,334	347	14.9	487	20.9	0	0.0	139	6.0	8	0.3	0	0.0	329	14.1	Non-Protected	2	1	2	1
446	10582	Tarrant	2,340	2,340	434	18.5	756	32.3	185	7.9	84	3.6	115	4.9	0	0.0	399	17.1	Non-Protected	1	1	1	1
4595	40120	Collin	2,345	2,345	122	5.2	838	35.7	218	9.3	11	0.5	42	1.8	19	0.8	594	25.3	Non-Protected	1	0	1	0
2367	6965	Dallas	2,345	2,341	231	9.9	1,138	48.5	154	6.6	53	2.3	99	4.2	0	0.0	903	38.5	Non-Protected	2	1	2	1
4656	3215	Collin	2,345	2,320	134	5.8	494	21.1	150	6.4	0	0.0	109	4.6	0	0.0	244	10.4	Non-Protected	3	1	3	1

ID	TSZ	County	Total population	Population in which poverty status is known	Population that is below poverty line	Percentage of population that is below poverty line (%)	Total minority population	Percentage of population that is minority (%)	Black or African American total population	Percent of population that is black or African American (%)	American Indian/ Alaskan Native total population	Percent of population that is American Indian/ Alaskan Native (%)	Asian total population	Percent of population that is Asian (%)	Hawiian/ Pacific Islander total population	Percent of population that is Hawiian/ Pacific Islander (%)	Hispanic total population	Percent of population that is Hispanic (%)	Environmental Justice Status (for Regional Toll Analysis)	Number of cars and trucks in the AM peak-period traveling on the mainlanes in the Build Scenario	Number of cars in the AM peak-period traveling on the managed lanes in the Build Scenario	Number of cars and trucks in the AM peak-period traveling on the mainlanes in the No Build Scenario	Number of cars in the AM peak-period traveling on the HOV express lanes in the No Build Scenario
2026	30166	Denton	2,351	2,351	105	4.5	689	29.3	150	6.4	15	0.6	81	3.4	0	0.0	443	18.8	Non-Protected	4	1	4	1
1585	9387	Tarrant	2,355	2,355	381	16.2	632	26.8	314	13.3	39	1.7	41	1.7	0	0.0	277	11.8	Non-Protected	2	1	2	1
4909	30040	Dallas	2,359	2,359	118	5.0	883	37.4	129	5.5	6	0.3	146	6.2	0	0.0	602	25.5	Non-Protected	91	12	75	11
3850	7019	Dallas	2,363	2,363	745	31.5	883	37.4	279	11.8	120	5.1	288	12.2	0	0.0	247	10.5	Non-Protected	0	0	0	0
228	41016	Tarrant	2,369	2,303	190	8.3	262	11.1	59	2.5	33	1.4	0	0.0	0	0.0	169	7.1	Non-Protected	1	0	1	0
3234	3275	Collin	2,372	2,372	192	8.1	875	36.9	128	5.4	8	0.3	431	18.2	0	0.0	309	13.0	Non-Protected	50	3	45	4
1681	9056	Tarrant	2,377	2,377	201	8.5	407	17.1	8	0.3	16	0.7	169	7.1	0	0.0	214	9.0	Non-Protected	3	1	2	1
4879	3106	Collin	2,381	2,381	347	14.6	751	31.5	4	0.2	5	0.2	5	0.2	0	0.0	744	31.2	Non-Protected	4	1	4	1
251	40938	Tarrant	2,391	2,391	48	2.0	936	39.1	396	16.6	1	0.0	110	4.6	0	0.0	430	18.0	Non-Protected	1	1	1	1
2329	6080	Dallas	2,391	2,375	178	7.5	1,019	42.6	112	4.7	18	0.8	346	14.5	0	0.0	560	23.4	Non-Protected	10	1	9	1
2366	40093	Ellis	2,402	2,390	18	0.8	276	11.5	1	0.0	29	1.2	0	0.0	0	0.0	243	10.1	Non-Protected	1	1	1	1
1983	2323	Denton	2,408	2,408	20	0.8	324	13.5	24	1.0	64	2.7	0	0.0	0	0.0	236	9.8	Non-Protected	3	1	3	1
1113	9320	Tarrant	2,412	2,377	265	11.1	750	31.1	292	12.1	34	1.4	20	0.8	0	0.0	418	17.3	Non-Protected	2	1	2	1
1490	30222	Tarrant	2,420	2,375	50	2.1	762	31.5	212	8.8	6	0.2	253	10.5	0	0.0	335	13.8	Non-Protected	1	1	1	1
929	9260	Tarrant	2,420	2,420	439	18.1	1,021	42.2	312	12.9	0	0.0	257	10.6	0	0.0	452	18.7	Non-Protected	2	1	2	1
1476	9142	Tarrant	2,425	2,425	174	7.2	531	21.9	51	2.1	26	1.1	197	8.1	0	0.0	257	10.6	Non-Protected	2	1	2	1
271	40899	Tarrant	2,426	2,426	81	3.3	911	37.6	365	15.0	6	0.2	133	5.5	0	0.0	410	16.9	Non-Protected	2	1	1	1
2201	17087	Ellis	2,428	2,428	466	19.2	254	10.5	105	4.3	0	0.0	47	1.9	0	0.0	133	5.5	Non-Protected	1	1	1	1
1526	9437	Tarrant	2,430	2,430	263	10.8	570	23.5	115	4.7	0	0.0	85	3.5	23	0.9	364	15.0	Non-Protected	2	1	2	1
4000	40504	Dallas	2,433	2,433	0	0.0	151	6.2	0	0.0	9	0.4	102	4.2	0	0.0	40	1.6	Non-Protected	4	0	6	0
1713	9443	Tarrant	2,436	2,435	177	7.3	1,037	42.6	380	15.6	51	2.1	449	18.4	0	0.0	213	8.7	Non-Protected	2	1	2	1
3196	40114	Collin	2,437	2,437	106	4.3	390	16.0	95	3.9	39	1.6	154	6.3	0	0.0	103	4.2	Non-Protected	20	1	17	1
3672	30272	Collin	2,444	2,444	94	3.8	1,138	46.6	72	2.9	24	1.0	968	39.6	0	0.0	124	5.1	Non-Protected	16	1	14	1
3620	3459	Collin	2,450	2,439	158	6.5	596	24.3	143	5.8	31	1.3	193	7.9	0	0.0	239	9.8	Non-Protected	29	1	25	1
1482	9110	Tarrant	2,453	2,453	0	0.0	215	8.8	13	0.5	15	0.6	86	3.5	0	0.0	101	4.1	Non-Protected	2	1	2	1
2070	30163	Denton	2,453	2,452	15	0.6	304	12.4	49	2.0	17	0.7	31	1.3	0	0.0	213	8.7	Non-Protected	4	1	3	1
1680	9337	Tarrant	2,458	2,458	173	7.0	442	18.0	58	2.4	0	0.0	62	2.5	0	0.0	326	13.3	Non-Protected	3	1	2	1
3235	30257	Collin	2,463	2,463	37	1.5	573	23.3	296	12.0	0	0.0	137	5.6	0	0.0	140	5.7	Non-Protected	8	1	7	1
4935	3058	Collin	2,464	2,464	270	11.0	837	34.0	116	4.7	0	0.0	56	2.3	52	2.1	665	27.0	Non-Protected	6	1	6	1
654	16028	Johnson	2,465	2,458	215	8.7	259	10.5	68	2.8	13	0.5	6	0.2	0	0.0	176	7.1	Non-Protected	1	1	1	1
3920	30010	Collin	2,466	2,464	77	3.1	330	13.4	12	0.5	7	0.3	136	5.5	0	0.0	175	7.1	Non-Protected	22	1	19	1
1818	2207	Denton	2,471	2,471	114	4.6	188	7.6	83	3.4	0	0.0	38	1.5	0	0.0	67	2.7	Non-Protected	5	1	5	1
4214	3342	Collin	2,471	2,361	193	8.2	1,216	49.2	440	17.8	91	3.7	215	8.7	52	2.1	529	21.4	Non-Protected	33	1	27	1
1326	10621	Tarrant	2,475	2,470	467	18.9	567	22.9	148	6.0	46	1.9	130	5.3	0	0.0	243	9.8	Non-Protected	1	1	1	1
5244	20043	Hunt	2,483	2,391	77	3.2	512	20.6	146	5.9	0	0.0	75	3.0	0	0.0	278	11.2	Non-Protected	3	1	3	1
1500	9334	Tarrant	2,484	2,484	283	11.4	834	33.6	440	17.7	0	0.0	33	1.3	130	5.2	274	11.0	Non-Protected	2	1	2	1
2760	40122	Denton	2,491	2,477	91	3.7	556	22.3	151	6.1	17	0.7	111	4.5	4	0.2	289	11.6	Non-Protected	17	1	16	1
276	9920	Tarrant	2,495	2,340	172	7.4	1,246	49.9	266	10.7	32	1.3	241	9.7	47	1.9	732	29.3	Non-Protected	1	1	1	1
281	10133	Tarrant	2,495	2,495	704	28.2	1,239	49.7	249	10.0	0	0.0	175	7.0	0	0.0	815	32.7	Non-Protected	1	1	1	1
620	16008	Johnson	2,501	2,490	264	10.6	475	19.0	145	5.8	50	2.0	4	0.2	0	0.0	337	13.5	Non-Protected	1	1	1	1
5019	30034	Dallas	2,501	2,501	36	1.4	1,038	41.5	724	28.9	8	0.3	16	0.6	0	0.0	290	11.6	Non-Protected	70	11	44	14
5087	5015	Rockwall	2,509	2,509	53	2.1	255	10.2	8	0.3	50	2.0	13	0.5	0	0.0	165	6.6	Non-Protected	8	3	9	8
5032	41163	Kaufman	2,513	2,513	139	5.5	744	29.6	265	10.5	17	0.7	82	3.3	16	0.6	403	16.0	Non-Protected	77	25	76	17
4031	6482	Dallas	2,517	2,517	329	13.1	1,043	41.4	684	27.2	24	1.0	175	7.0	0	0.0	160	6.4	Non-Protected	73	0	67	0
4657	6058	Dallas	2,525	2,525	68	2.7	657	26.0	34	1.3	73	2.9	550	21.8	0	0.0	0	0.0	Non-Protected	0	0	0	0
1891	10826	Tarrant	2,526	2,526	197	7.8	1,249	49.4	599	23.7	0	0.0	232	9.2	0	0.0	436	17.3	Non-Protected	1	1	1	1
3225	3126	Collin	2,532	2,532	162	6.4	768	30.3	170	6.7	70	2.8	120	4.7	0	0.0	477	18.8	Non-Protected	3	1	3	1
1899	2219	Denton	2,533	2,533	38	1.5	445	17.6	46	1.8	13	0.5	63	2.5	0	0.0	337	13.3	Non-Protected	8	1	7	1
3745	30014	Collin	2,538	2,445	215	8.8	415	16.4	140	5.5	11	0.4	159	6.3	0	0.0	98	3.9	Non-Protected	25	1	21	1
586	10859	Tarrant	2,540	2,540	116	4.6	698	27.5	520	20.5	89	3.5	22	0.9	0	0.0	142	5.6	Non-Protected	1	1	1	1
1119	9321	Tarrant	2,542	2,524	390	15.5	996	39.2	225	8.9	32	1.3	203	8.0	28	1.1	557	21.9	Non-Protected	2	1	2	1
4114	3369	Collin	2,555	2,555	58	2.3	923	36.1	210	8.2	6	0.2	326	12.8	0	0.0	381	14.9	Non-Protected	29	1	22	1
2365	6082	Dallas	2,579	2,579	53	2.1	821	31.8	52	2.0	31	1.2	338	13.1	0	0.0	430	16.7	Non-Protected	9	1	8	1
3835	3227	Collin	2,582	2,582	73	2.8	1,165	45.1	77	3.0	2	0.1	932	36.1	4	0.2	151	5.8	Non-Protected	15	1	12	1
1990	2381	Denton	2,588	2,588	91	3.5	504	19.5	242	9.4	61	2.4	145	5.6	0	0.0	63	2.4	Non-Protected	5	1	5	1
4551	41061	Collin	2,594	2,594	287	11.1	1,104	42.6	193	7.4	0	0.0	696	26.8	0	0.0	215	8.3	Non-Protected	23	0	23	0
1739	9057	Tarrant	2,595	2,578	306	11.9	883	34.0	76	2.9	150	5.8	107	4.1	22	0.8	544	21.0	Non-Protected	4	1	4	1
4506	3195	Collin	2,600	2,600	97	3.7	983	37.8	449	17.3	81	3.1	313	12.0	0	0.0	278	10.7	Non-Protected	16	1	14	1
2075	40717	Dallas	2,603	2,603	202	7.8	1,067	41.0	567	21.8	57	2.2	76	2.9	0	0.0	348	13.4	Non-Protected	1	1	1	1
2352	17077	Ellis	2,606	2,539	37	1.5	352	13.5	137	5.3	7	0.3	9	0.3	0	0.0	199	7.6	Non-Protected	1	1	1	1
3450	6185	Dallas	2,609	2,609	90	3.4	643	24.6	413	15.8	0	0.0	99	3.8	0	0.0	131	5.0	Non-Protected	40	1	33	2
471	41189	Tarrant	2,611	2,611	359	13.7	360	13.8	34	1.3	19	0.7	118	4.5	0	0.0	197	7.5	Non-Protected	1	1	1	1
511	16078	Johnson	2,615	2,615	237	9.1	301	11.5	80	3.1	114	4.4	26	1.0	0	0.0	130	5.0	Non-Protected	1	1	1	1
5125	5016	Rockwall	2,618	2,603	523	20.1	1,119	42.7	263	10.0	188	7.2	44	1.7	0	0.0	819	31.3	Non-Protected	59	34	43	10
4953	40401	Dallas	2,618	2,618	244	9.3	958	36.6	143	5.5	22	0.8	357	13.6	0	0.0	419	16.0	Non-Protected	102	14	74	18
428	16135	Johnson	2,632	2,632	182	6.9	893	33.9	42	1.6	40	1.5	0	0.0	0	0.0	811	30.8	Non-Protected	1	1	0	1

ID	TSZ	County	Total population	Population in which poverty status is known	Population that is below poverty line	Percentage of population that is below poverty line (%)	Total minority population	Percentage of population that is minority (%)	Black or African American total population	Percent of population that is black or African American (%)	American Indian/ Alaskan Native total population	Percent of population that is American Indian/ Alaskan Native (%)	Asian total population	Percent of population that is Asian (%)	Hawiian/ Pacific Islander total population	Percent of population that is Hawiian/ Pacific Islander (%)	Hispanic total population	Percent of population that is Hispanic (%)	Environmental Justice Status (for Regional Toll Analysis)	Number of cars and trucks in the AM peak-period traveling on the mainlanes in the Build Scenario	Number of cars in the AM peak-period traveling on the managed lanes in the Build Scenario	Number of cars and trucks in the AM peak-period traveling on the mainlanes in the No Build Scenario	Number of cars in the AM peak-period traveling on the HOV express lanes in the No Build Scenario
479	40946	Tarrant	2,634	2,634	139	5.3	823	31.2	563	21.4	0	0.0	57	2.2	0	0.0	203	7.7	Non-Protected	1	1	1	1
1843	30237	Denton	2,646	2,627	63	2.4	491	18.6	188	7.1	21	0.8	210	7.9	0	0.0	67	2.5	Non-Protected	7	1	7	1
1609	2079	Denton	2,650	2,644	322	12.2	1,127	42.5	437	16.5	26	1.0	167	6.3	0	0.0	496	18.7	Non-Protected	2	1	2	1
4735	3240	Collin	2,650	2,545	190	7.5	1,153	43.5	555	20.9	3	0.1	255	9.6	0	0.0	327	12.3	Non-Protected	3	1	2	1
4054	3255	Collin	2,660	2,660	72	2.7	1,092	41.1	69	2.6	0	0.0	869	32.7	0	0.0	167	6.3	Non-Protected	27	1	20	1
4237	3038	Collin	2,664	2,636	55	2.1	892	33.5	295	11.1	0	0.0	88	3.3	0	0.0	509	19.1	Non-Protected	12	1	10	1
297	40022	Tarrant	2,670	2,660	131	4.9	696	26.1	85	3.2	17	0.6	89	3.3	0	0.0	519	19.4	Non-Protected	1	1	1	1
1268	30225	Tarrant	2,672	2,659	65	2.4	978	36.6	507	19.0	0	0.0	191	7.1	0	0.0	280	10.5	Non-Protected	1	1	1	1
4276	3231	Collin	2,680	2,680	3	0.1	370	13.8	3	0.1	15	0.6	365	13.6	1	0.0	1	0.0	Non-Protected	23	1	21	1
5021	30033	Dallas	2,693	2,678	364	13.6	919	34.1	167	6.2	6	0.2	195	7.2	0	0.0	551	20.5	Non-Protected	7	14	9	22
1194	9324	Tarrant	2,694	2,694	195	7.2	680	25.2	8	0.3	12	0.4	103	3.8	0	0.0	570	21.2	Non-Protected	2	1	2	1
1856	9733	Tarrant	2,699	2,699	151	5.6	1,283	47.5	572	21.2	24	0.9	273	10.1	0	0.0	461	17.1	Non-Protected	1	1	1	1
4149	40109	Collin	2,700	2,700	244	9.0	517	19.1	42	1.6	15	0.6	243	9.0	0	0.0	234	8.7	Non-Protected	12	1	11	1
3129	3035	Collin	2,700	2,687	430	16.0	632	23.4	191	7.1	0	0.0	11	0.4	0	0.0	440	16.3	Non-Protected	23	2	20	3
1511	10625	Tarrant	2,707	2,707	148	5.5	597	22.1	347	12.8	88	3.3	0	0.0	0	0.0	179	6.6	Non-Protected	1	1	1	1
1394	9279	Tarrant	2,707	2,707	39	1.4	449	16.6	35	1.3	6	0.2	237	8.8	0	0.0	166	6.1	Non-Protected	2	1	2	1
3699	30012	Collin	2,708	2,708	195	7.2	1,009	37.3	80	3.0	103	3.8	735	27.1	0	0.0	117	4.3	Non-Protected	18	1	16	1
1358	9049	Tarrant	2,714	2,714	15	0.6	734	27.0	173	6.4	6	0.2	246	9.1	0	0.0	315	11.6	Non-Protected	2	1	2	1
3723	3022	Collin	2,718	2,718	239	8.8	466	17.1	140	5.2	14	0.5	48	1.8	0	0.0	264	9.7	Non-Protected	5	1	5	1
3307	3403	Collin	2,719	2,719	148	5.4	664	24.4	204	7.5	0	0.0	373	13.7	0	0.0	88	3.2	Non-Protected	28	1	25	1
3074	30270	Collin	2,728	2,716	78	2.9	975	35.7	174	6.4	75	2.7	488	17.9	0	0.0	291	10.7	Non-Protected	27	1	24	2
35	48018	Parker	2,729	2,716	88	3.2	299	11.0	112	4.1	14	0.5	0	0.0	0	0.0	173	6.3	Non-Protected	0	0	0	0
3321	30069	Dallas	2,732	2,732	302	11.1	1,227	44.9	708	25.9	21	0.8	75	2.7	0	0.0	391	14.3	Non-Protected	32	2	27	2
2099	2261	Denton	2,736	2,734	130	4.8	491	17.9	171	6.3	23	0.8	17	0.6	0	0.0	288	10.5	Non-Protected	18	2	15	2
1599	10824	Tarrant	2,738	2,738	65	2.4	328	12.0	0	0.0	0	0.0	103	3.8	0	0.0	225	8.2	Non-Protected	1	1	1	1
717	16030	Johnson	2,747	2,639	232	8.8	186	6.8	9	0.3	13	0.5	3	0.1	0	0.0	163	5.9	Non-Protected	1	1	1	1
1974	2236	Denton	2,748	2,748	77	2.8	334	12.2	88	3.2	17	0.6	0	0.0	24	0.9	158	5.7	Non-Protected	6	1	5	1
2589	2366	Denton	2,753	2,750	4	0.1	907	32.9	53	1.9	13	0.5	673	24.4	0	0.0	179	6.5	Non-Protected	9	1	9	1
1892	2321	Denton	2,755	2,752	157	5.7	690	25.0	56	2.0	0	0.0	424	15.4	26	0.9	184	6.7	Non-Protected	7	1	6	1
402	16155	Johnson	2,756	2,753	478	17.4	498	18.1	57	2.1	1	0.0	31	1.1	0	0.0	425	15.4	Non-Protected	0	0	0	0
4942	6067	Dallas	2,759	2,759	78	2.8	796	28.9	59	2.1	0	0.0	408	14.8	0	0.0	329	11.9	Non-Protected	0	0	0	0
5058	18015	Kaufman	2,761	2,761	153	5.5	818	29.6	292	10.6	19	0.7	90	3.3	18	0.7	443	16.0	Non-Protected	122	41	120	27
3666	3302	Collin	2,768	2,768	89	3.2	1,334	48.2	221	8.0	22	0.8	892	32.2	0	0.0	214	7.7	Non-Protected	19	1	16	1
4553	3477	Collin	2,775	2,775	39	1.4	1,212	43.7	94	3.4	56	2.0	911	32.8	0	0.0	190	6.8	Non-Protected	0	0	0	0
4428	6054	Dallas	2,777	2,777	22	0.8	920	33.1	157	5.7	7	0.3	466	16.8	0	0.0	274	9.9	Non-Protected	0	0	0	0
1172	16067	Johnson	2,787	2,778	523	18.8	774	27.8	54	1.9	70	2.5	28	1.0	0	0.0	622	22.3	Non-Protected	1	1	1	1
960	2404	Denton	2,788	2,788	102	3.7	625	22.4	194	7.0	124	4.4	98	3.5	0	0.0	322	11.5	Non-Protected	2	1	2	1
3209	41078	Ellis	2,798	2,778	92	3.3	466	16.7	119	4.3	34	1.2	0	0.0	0	0.0	313	11.2	Non-Protected	2	1	2	1
3844	3331	Collin	2,799	2,799	61	2.2	354	12.6	0	0.0	0	0.0	124	4.4	0	0.0	211	7.5	Non-Protected	25	1	21	1
324	9214	Tarrant	2,821	2,768	92	3.3	273	9.7	0	0.0	15	0.5	65	2.3	12	0.4	193	6.8	Non-Protected	1	1	1	1
3429	3203	Collin	2,824	2,824	64	2.3	607	21.5	132	4.7	15	0.5	315	11.2	0	0.0	160	5.7	Non-Protected	6	1	5	1
1797	9731	Tarrant	2,831	2,831	288	10.2	1,330	47.0	745	26.3	56	2.0	197	7.0	0	0.0	503	17.8	Non-Protected	1	1	1	1
4888	7055	Dallas	2,836	2,836	379	13.4	1,337	47.1	577	20.3	86	3.0	33	1.2	0	0.0	641	22.6	Non-Protected	89	43	83	16
282	49011	Wise	2,837	2,835	169	6.0	662	23.3	150	5.3	15	0.5	1	0.0	0	0.0	508	17.9	Non-Protected	2	1	1	1
5196	45009	Hunt	2,863	2,828	567	20.0	374	13.1	47	1.6	89	3.1	13	0.5	0	0.0	218	7.6	Non-Protected	25	8	12	4
2281	6079	Dallas	2,876	2,876	168	5.8	776	27.0	104	3.6	37	1.3	390	13.6	0	0.0	223	7.8	Non-Protected	8	1	8	1
1938	10881	Tarrant	2,877	2,877	22	0.8	1,046	36.4	617	21.4	8	0.3	81	2.8	0	0.0	340	11.8	Non-Protected	1	1	1	1
1647	40059	Denton	2,888	2,888	581	20.1	1,013	35.1	373	12.9	29	1.0	81	2.8	8	0.3	575	19.9	Non-Protected	3	1	3	1
3279	6099	Dallas	2,892	2,892	126	4.4	1,190	41.1	648	22.4	17	0.6	79	2.7	0	0.0	464	16.0	Non-Protected	59	4	51	4
4658	30031	Dallas	2,895	2,895	25	0.9	1,281	44.2	398	13.7	265	9.2	320	11.1	0	0.0	461	15.9	Non-Protected	1	0	1	1
80	12054	Parker	2,910	2,641	154	5.8	417	14.3	93	3.2	0	0.0	91	3.1	0	0.0	233	8.0	Non-Protected	0	0	0	0
4996	3159	Collin	2,910	2,910	495	17.0	746	25.6	0	0.0	14	0.5	10	0.3	0	0.0	723	24.8	Non-Protected	4	1	3	1
3909	30243	Dallas	2,917	2,917	477	16.4	665	22.8	188	6.4	18	0.6	49	1.7	0	0.0	410	14.1	Non-Protected	0	0	0	0
1878	30235	Denton	2,918	2,918	14	0.5	354	12.1	28	1.0	0	0.0	196	6.7	0	0.0	131	4.5	Non-Protected	5	1	4	1
544	9309	Tarrant	2,927	2,927	227	7.8	953	32.6	141	4.8	74	2.5	0	0.0	0	0.0	752	25.7	Non-Protected	2	1	2	1
1769	9339	Tarrant	2,931	2,931	397	13.5	1,422	48.5	589	20.1	86	2.9	194	6.6	23	0.8	680	23.2	Non-Protected	2	1	2	1
1780	30172	Tarrant	2,934	2,808	283	10.1	753	25.7	181	6.2	0	0.0	10	0.3	0	0.0	562	19.2	Non-Protected	3	1	3	1
373	9350	Tarrant	2,939	2,939	396	13.5	672	22.9	191	6.5	26	0.9	62	2.1	0	0.0	411	14.0	Non-Protected	3	1	2	1
5060	5019	Rockwall	2,948	2,945	152	5.2	735	24.9	438	14.9	162	5.5	37	1.3	7	0.2	239	8.1	Non-Protected	9	3	8	8
4847	30042	Dallas	2,958	2,896	159	5.5	1,439	48.6	356	12.0	21	0.7	152	5.1	8	0.3	946	32.0	Non-Protected	95	28	88	14
2938	2336	Denton	2,966	2,966	186	6.3	777	26.2	170	5.7	0	0.0	362	12.2	0	0.0	246	8.3	Non-Protected	78	3	71	4
1127	9269	Tarrant	2,972	2,968	148	5.0	751	25.3	124	4.2	130	4.4	142	4.8	0	0.0	462	15.5	Non-Protected	2	1	2	1
498	40840	Tarrant	2,976	2,931	475	16.2	962	32.3	254	8.5	33	1.1	135	4.5	0	0.0	557	18.7	Non-Protected	1	1	1	1
4933	6424	Dallas	2,983	2,983	90	3.0	1,093	36.6	267	9.0	0	0.0	221	7.4	0	0.0	605	20.3	Non-Protected	15	13	21	16
976	30119	Tarrant	2,993	2,960	113	3.8	736	24.6	373	12.5	0	0.0	125	4.2	0	0.0	252	8.4	Non-Protected	2	1	2	1
2926	2371	Denton	3,001	2,949	115	3.9	543	18.1	187	6.2	12	0.4	268	8.9	0	0.0	168	5.6	Non-Protected	22	1	20	1

ID	TSZ	County	Total population	Population in which poverty status is known	Population that is below poverty line	Percentage of population that is below poverty line (%)	Total minority population	Percentage of population that is minority (%)	Black or African American total population	Percent of population that is black or African American (%)	American Indian/ Alaskan Native total population	Percent of population that is American Indian/ Alaskan Native (%)	Asian total population	Percent of population that is Asian (%)	Hawiian/ Pacific Islander total population	Percent of population that is Hawiian/ Pacific Islander (%)	Hispanic total population	Percent of population that is Hispanic (%)	Environmental Justice Status (for Regional Toll Analysis)	Number of cars and trucks in the AM peak-period traveling on the mainlanes in the Build Scenario	Number of cars in the AM peak-period traveling on the managed lanes in the Build Scenario	Number of cars and trucks in the AM peak-period traveling on the mainlanes in the No Build Scenario	Number of cars in the AM peak-period traveling on the HOV express lanes in the No Build Scenario
166	12030	Parker	3,002	3,002	98	3.3	287	9.6	24	0.8	0	0.0	6	0.2	0	0.0	257	8.6	Non-Protected	1	1	1	1
1470	40087	Johnson	3,004	2,303	305	13.2	1,307	43.5	278	9.3	130	4.3	251	8.4	0	0.0	670	22.3	Non-Protected	1	1	1	1
5245	20053	Hunt	3,006	3,005	228	7.6	62	2.1	1	0.0	0	0.0	0	0.0	0	0.0	61	2.0	Non-Protected	4	2	4	1
5234	20040	Hunt	3,007	3,007	681	22.6	775	25.8	165	5.5	249	8.3	8	0.3	0	0.0	353	11.7	Non-Protected	2	1	2	1
1198	40160	Tarrant	3,008	3,008	58	1.9	1,122	37.3	501	16.7	0	0.0	415	13.8	0	0.0	206	6.8	Non-Protected	1	1	1	1
2093	2249	Denton	3,009	3,002	164	5.5	830	27.6	73	2.4	64	2.1	61	2.0	0	0.0	651	21.6	Non-Protected	11	1	10	1
2587	2365	Denton	3,011	3,011	0	0.0	1,194	39.7	173	5.7	25	0.8	795	26.4	0	0.0	201	6.7	Non-Protected	8	1	7	1
1115	9103	Tarrant	3,012	2,957	275	9.3	634	21.0	81	2.7	77	2.6	249	8.3	0	0.0	285	9.5	Non-Protected	2	1	2	1
4538	3067	Collin	3,019	3,016	15	0.5	1,143	37.9	533	17.7	0	0.0	138	4.6	0	0.0	472	15.6	Non-Protected	6	1	5	1
3350	3328	Collin	3,020	3,020	184	6.1	1,205	39.9	154	5.1	7	0.2	684	22.6	0	0.0	454	15.0	Non-Protected	23	1	20	1
1404	9050	Tarrant	3,021	3,021	45	1.5	487	16.1	98	3.2	9	0.3	228	7.5	0	0.0	147	4.9	Non-Protected	2	1	2	1
1283	10619	Tarrant	3,028	3,028	303	10.0	622	20.5	87	2.9	14	0.5	139	4.6	0	0.0	382	12.6	Non-Protected	1	1	1	1
1913	30187	Tarrant	3,029	3,029	516	17.0	1,048	34.6	408	13.5	0	0.0	228	7.5	8	0.3	468	15.5	Non-Protected	4	1	3	1
1736	30230	Tarrant	3,036	3,036	131	4.3	1,188	39.1	104	3.4	121	4.0	300	9.9	0	0.0	720	23.7	Non-Protected	5	1	4	1
265	40180	Tarrant	3,041	3,000	113	3.8	426	14.0	109	3.6	43	1.4	163	5.4	0	0.0	106	3.5	Non-Protected	1	1	1	1
783	9125	Tarrant	3,071	3,071	23	0.7	1,324	43.1	329	10.7	13	0.4	497	16.2	0	0.0	475	15.5	Non-Protected	2	1	2	1
1497	10821	Tarrant	3,076	3,063	227	7.4	1,505	48.9	604	19.6	0	0.0	35	1.1	0	0.0	842	27.4	Non-Protected	1	1	1	1
880	30121	Tarrant	3,082	3,082	167	5.4	1,257	40.8	469	15.2	39	1.3	106	3.4	0	0.0	731	23.7	Non-Protected	3	1	2	1
934	16034	Johnson	3,085	3,085	51	1.7	441	14.3	201	6.5	34	1.1	0	0.0	0	0.0	205	6.6	Non-Protected	1	1	1	1
1335	10484	Tarrant	3,090	3,006	112	3.7	577	18.7	196	6.3	51	1.7	82	2.7	0	0.0	258	8.3	Non-Protected	1	1	1	1
1752	40970	Tarrant	3,092	3,092	266	8.6	699	22.6	550	17.8	53	1.7	60	1.9	0	0.0	89	2.9	Non-Protected	1	1	1	1
89	19020	Hood	3,097	3,097	890	28.7	534	17.2	18	0.6	79	2.6	0	0.0	0	0.0	437	14.1	Non-Protected	0	0	0	0
2657	2396	Denton	3,098	3,097	131	4.2	1,207	39.0	189	6.1	106	3.4	731	23.6	0	0.0	199	6.4	Non-Protected	16	1	14	1
234	40332	Johnson	3,112	3,112	442	14.2	735	23.6	81	2.6	0	0.0	24	0.8	0	0.0	631	20.3	Non-Protected	1	1	1	1
42	19003	Hood	3,116	3,071	603	19.6	1,053	33.8	18	0.6	40	1.3	0	0.0	0	0.0	983	31.5	Non-Protected	0	0	0	0
1463	2067	Denton	3,128	3,119	557	17.9	1,435	45.9	408	13.0	63	2.0	205	6.6	0	0.0	802	25.6	Non-Protected	2	1	2	1
2676	2368	Denton	3,128	2,965	191	6.4	1,073	34.3	288	9.2	20	0.6	467	14.9	0	0.0	344	11.0	Non-Protected	15	1	13	1
431	10643	Tarrant	3,129	2,906	154	5.3	1,412	45.1	792	25.3	8	0.3	60	1.9	0	0.0	697	22.3	Non-Protected	1	1	1	1
1922	2379	Denton	3,134	3,134	43	1.4	457	14.6	68	2.2	53	1.7	79	2.5	0	0.0	304	9.7	Non-Protected	6	1	6	1
3657	30011	Collin	3,138	3,138	313	10.0	835	26.6	166	5.3	77	2.5	256	8.2	26	0.8	311	9.9	Non-Protected	21	0	18	1
4753	40216	Dallas	3,139	2,895	147	5.1	1,343	42.8	748	23.8	3	0.1	142	4.5	0	0.0	449	14.3	Non-Protected	223	65	218	21
1838	2378	Denton	3,144	3,144	24	0.8	613	19.5	183	5.8	23	0.7	227	7.2	0	0.0	190	6.0	Non-Protected	6	1	6	1
3451	6036	Dallas	3,148	3,148	24	0.8	507	16.1	14	0.4	26	0.8	318	10.1	0	0.0	149	4.7	Non-Protected	35	2	30	2
1225	9139	Tarrant	3,152	3,086	31	1.0	334	10.6	120	3.8	0	0.0	137	4.3	0	0.0	77	2.4	Non-Protected	2	1	2	1
1872	9449	Tarrant	3,156	3,156	610	19.3	1,152	36.5	241	7.6	1	0.0	481	15.2	16	0.5	483	15.3	Non-Protected	2	1	2	1
1437	10671	Tarrant	3,158	3,158	159	5.0	959	30.4	203	6.4	50	1.6	254	8.0	0	0.0	438	13.9	Non-Protected	1	1	1	1
270	41184	Tarrant	3,169	3,169	71	2.2	489	15.4	107	3.4	0	0.0	129	4.1	0	0.0	242	7.6	Non-Protected	1	1	1	1
2709	2251	Denton	3,183	3,183	104	3.3	1,159	36.4	295	9.3	7	0.2	529	16.6	2	0.1	327	10.3	Non-Protected	9	1	8	1
1231	10483	Tarrant	3,200	3,200	44	1.4	658	20.6	261	8.2	0	0.0	346	10.8	0	0.0	51	1.6	Non-Protected	1	1	1	1
1523	9172	Tarrant	3,204	3,204	80	2.5	468	14.6	111	3.5	36	1.1	144	4.5	0	0.0	216	6.7	Non-Protected	2	1	2	1
4	48014	Parker	3,216	1,038	90	8.7	1,464	45.5	775	24.1	25	0.8	28	0.9	0	0.0	641	19.9	Non-Protected	0	0	0	0
90	12055	Parker	3,225	3,115	931	29.9	1,185	36.7	127	3.9	437	13.6	0	0.0	0	0.0	615	19.1	Non-Protected	0	0	0	0
503	40945	Tarrant	3,226	3,226	688	21.3	1,353	41.9	826	25.6	0	0.0	0	0.0	0	0.0	526	16.3	Non-Protected	1	1	1	1
1433	10253	Tarrant	3,231	3,186	198	6.2	631	19.5	31	1.0	70	2.2	0	0.0	14	0.4	525	16.2	Non-Protected	1	1	1	1
1965	2307	Denton	3,235	3,235	35	1.1	933	28.8	109	3.4	14	0.4	579	17.9	0	0.0	218	6.7	Non-Protected	3	1	3	1
4176	3109	Collin	3,239	3,229	265	8.2	690	21.3	184	5.7	48	1.5	234	7.2	0	0.0	228	7.0	Non-Protected	4	1	4	1
1717	2145	Denton	3,246	3,238	472	14.6	1,239	38.2	133	4.1	5	0.2	158	4.9	57	1.8	950	29.3	Non-Protected	3	1	3	1
1153	9191	Tarrant	3,252	3,236	35	1.1	440	13.5	63	1.9	11	0.3	191	5.9	0	0.0	166	5.1	Non-Protected	2	1	2	1
4825	7054	Dallas	3,257	3,257	356	10.9	1,287	39.5	596	18.3	14	0.4	151	4.6	6	0.2	550	16.9	Non-Protected	163	66	164	27
5016	3448	Collin	3,258	3,258	43	1.3	435	13.4	179	5.5	7	0.2	0	0.0	0	0.0	248	7.6	Non-Protected	2	0	2	0
92	19013	Hood	3,269	3,221	247	7.7	300	9.2	11	0.3	46	1.4	74	2.3	0	0.0	169	5.2	Non-Protected	0	0	0	0
1644	9238	Tarrant	3,269	3,269	14	0.4	632	19.3	43	1.3	5	0.2	289	8.8	0	0.0	308	9.4	Non-Protected	2	1	2	1
2124	41098	Ellis	3,285	3,285	15	0.5	366	11.1	63	1.9	74	2.3	4	0.1	0	0.0	225	6.8	Non-Protected	1	1	1	1
981	9223	Tarrant	3,287	3,287	128	3.9	529	16.1	124	3.8	0	0.0	288	8.8	0	0.0	117	3.6	Non-Protected	2	1	2	1
1068	9361	Tarrant	3,292	3,292	688	20.9	1,535	46.6	289	8.8	34	1.0	549	16.7	0	0.0	663	20.1	Non-Protected	2	1	2	1
1809	2345	Denton	3,292	3,289	42	1.3	471	14.3	163	5.0	59	1.8	82	2.5	0	0.0	181	5.5	Non-Protected	5	1	5	1
4093	3285	Collin	3,292	3,277	430	13.1	993	30.2	96	2.9	8	0.2	187	5.7	13	0.4	716	21.7	Non-Protected	34	1	25	1
1370	10841	Tarrant	3,303	3,297	156	4.7	975	29.5	527	16.0	40	1.2	16	0.5	0	0.0	423	12.8	Non-Protected	1	1	1	1
5049	40100	Kaufman	3,335	3,335	28	0.8	944	28.3	250	7.5	0	0.0	41	1.2	0	0.0	653	19.6	Non-Protected	223	73	227	57
1503	10091	Tarrant	3,337	3,337	712	21.3	1,467	44.0	635	19.0	53	1.6	61	1.8	0	0.0	730	21.9	Non-Protected	1	1	1	1
4945	3442	Collin	3,368	3,315	97	2.9	1,075	31.9	552	16.4	34	1.0	85	2.5	0	0.0	404	12.0	Non-Protected	2	0	2	0
1645	9201	Tarrant	3,381	3,381	8	0.2	440	13.0	15	0.4	43	1.3	148	4.4	0	0.0	244	7.2	Non-Protected	3	1	3	1
1925	2413	Denton	3,400	3,374	18	0.5	644	18.9	117	3.4	94	2.8	151	4.4	0	0.0	353	10.4	Non-Protected	5	1	5	1
2039	2290	Denton	3,415	3,415	362	10.6	1,602	46.9	456	13.4	0	0.0	408	11.9	0	0.0	803	23.5	Non-Protected	6	1	5	1
1866	9289	Tarrant	3,424	3,424	202	5.9	1,192	34.8	190	5.5	195	5.7	553	16.2	0	0.0	453	13.2	Non-Protected	3	1	3	1
3075	3298	Collin	3,433	3,433	77	2.2	1,204	35.1	254	7.4	16	0.5	579	16.9	13	0.4	342	10.0	Non-Protected	27	1	25	1

ID	TSZ	County	Total population	Population in which poverty status is known	Population that is below poverty line	Percentage of population that is below poverty line (%)	Total minority population	Percentage of population that is minority (%)	Black or African American total population	Percent of population that is black or African American (%)	American Indian/ Alaskan Native total population	Percent of population that is American Indian/ Alaskan Native (%)	Asian total population	Percent of population that is Asian (%)	Hawiian/ Pacific Islander total population	Percent of population that is Hawiian/ Pacific Islander (%)	Hispanic total population	Percent of population that is Hispanic (%)	Environmental Justice Status (for Regional Toll Analysis)	Number of cars and trucks in the AM peak-period traveling on the mainlanes in the Build Scenario	Number of cars in the AM peak-period traveling on the managed lanes in the Build Scenario	Number of cars and trucks in the AM peak-period traveling on the mainlanes in the No Build Scenario	Number of cars in the AM peak-period traveling on the HOV express lanes in the No Build Scenario
2284	6009	Dallas	3,439	3,439	25	0.7	1,307	38.0	63	1.8	105	3.1	882	25.6	0	0.0	256	7.4	Non-Protected	8	1	7	1
1150	9322	Tarrant	3,454	3,454	508	14.7	847	24.5	234	6.8	2	0.1	109	3.2	42	1.2	463	13.4	Non-Protected	2	1	2	1
2931	2240	Denton	3,460	3,460	0	0.0	491	14.2	107	3.1	35	1.0	238	6.9	5	0.1	84	2.4	Non-Protected	27	3	24	3
1832	2208	Denton	3,485	3,485	505	14.5	1,733	49.7	242	6.9	177	5.1	228	6.5	111	3.2	1,197	34.3	Non-Protected	5	1	4	1
5186	47012	Kaufman	3,494	3,480	784	22.5	815	23.3	12	0.3	19	0.5	15	0.4	6	0.2	768	22.0	Non-Protected	16	4	13	3
2218	6077	Dallas	3,499	3,499	39	1.1	1,122	32.1	16	0.5	23	0.7	774	22.1	8	0.2	315	9.0	Non-Protected	7	1	7	1
1516	40153	Tarrant	3,505	3,456	531	15.4	1,614	46.0	708	20.2	117	3.3	178	5.1	0	0.0	796	22.7	Non-Protected	1	1	1	1
5109	5039	Rockwall	3,523	3,511	73	2.1	856	24.3	94	2.7	0	0.0	0	0.0	0	0.0	763	21.7	Non-Protected	240	140	157	48
1876	9290	Tarrant	3,528	3,528	381	10.8	1,301	36.9	254	7.2	0	0.0	396	11.2	0	0.0	631	17.9	Non-Protected	3	1	3	1
604	10806	Tarrant	3,538	3,480	288	8.3	1,434	40.5	653	18.5	83	2.3	112	3.2	0	0.0	631	17.8	Non-Protected	1	1	1	1
4532	3136	Collin	3,540	3,540	351	9.9	1,174	33.2	365	10.3	26	0.7	100	2.8	0	0.0	684	19.3	Non-Protected	7	1	6	1
4995	41033	Collin	3,543	3,543	345	9.7	959	27.1	477	13.5	11	0.3	11	0.3	0	0.0	461	13.0	Non-Protected	1	1	1	1
2614	2424	Denton	3,552	3,552	76	2.1	1,531	43.1	214	6.0	99	2.8	752	21.2	0	0.0	519	14.6	Non-Protected	16	1	15	1
1011	16055	Johnson	3,557	3,547	83	2.3	460	12.9	26	0.7	75	2.1	20	0.6	0	0.0	343	9.6	Non-Protected	1	1	1	1
5075	5037	Rockwall	3,564	3,547	251	7.1	1,549	43.5	335	9.4	49	1.4	50	1.4	0	0.0	1,186	33.3	Non-Protected	74	41	57	14
2377	6083	Dallas	3,568	3,552	32	0.9	1,158	32.5	110	3.1	5	0.1	614	17.2	0	0.0	430	12.1	Non-Protected	13	1	12	1
2825	2297	Denton	3,579	3,578	109	3.0	1,486	41.5	380	10.6	33	0.9	723	20.2	0	0.0	379	10.6	Non-Protected	157	9	140	10
1124	2019	Denton	3,585	3,580	90	2.5	1,119	31.2	60	1.7	8	0.2	1	0.0	0	0.0	1,054	29.4	Non-Protected	5	1	4	1
5107	18031	Kaufman	3,603	3,571	56	1.6	481	13.3	183	5.1	18	0.5	13	0.4	50	1.4	219	6.1	Non-Protected	129	44	126	33
4272	3152	Collin	3,604	3,604	282	7.8	1,541	42.8	707	19.6	34	0.9	464	12.9	0	0.0	400	11.1	Non-Protected	13	1	10	1
1552	2232	Denton	3,614	3,614	76	2.1	1,505	41.6	465	12.9	91	2.5	0	0.0	0	0.0	1,040	28.8	Non-Protected	4	1	4	1
5050	5014	Rockwall	3,646	3,597	212	5.9	1,012	27.8	100	2.7	100	2.7	267	7.3	125	3.4	452	12.4	Non-Protected	10	4	7	9
4641	3112	Collin	3,661	3,646	521	14.3	1,581	43.2	464	12.7	0	0.0	49	1.3	0	0.0	1,114	30.4	Non-Protected	7	1	6	1
5091	18049	Kaufman	3,672	3,672	109	3.0	1,508	41.1	1,055	28.7	8	0.2	21	0.6	0	0.0	424	11.5	Non-Protected	186	64	186	50
240	41187	Tarrant	3,679	3,679	306	8.3	1,076	29.2	287	7.8	31	0.8	197	5.4	74	2.0	663	18.0	Non-Protected	2	1	1	1
2815	6093	Dallas	3,686	3,686	31	0.8	1,248	33.9	411	11.2	68	1.8	121	3.3	0	0.0	668	18.1	Non-Protected	25	1	23	1
1012	9132	Tarrant	3,691	3,691	84	2.3	845	22.9	275	7.5	31	0.8	388	10.5	0	0.0	181	4.9	Non-Protected	2	1	2	1
1469	9282	Tarrant	3,695	3,695	236	6.4	699	18.9	116	3.1	46	1.2	110	3.0	0	0.0	373	10.1	Non-Protected	2	1	2	1
1132	9225	Tarrant	3,703	3,658	182	5.0	982	26.5	257	6.9	27	0.7	86	2.3	0	0.0	612	16.5	Non-Protected	2	1	2	1
1232	40006	Denton	3,707	3,707	98	2.6	555	15.0	37	1.0	0	0.0	177	4.8	0	0.0	303	8.2	Non-Protected	3	1	2	1
60	48011	Parker	3,710	3,710	480	12.9	886	23.9	0	0.0	18	0.5	0	0.0	0	0.0	868	23.4	Non-Protected	0	0	0	0
86	19015	Hood	3,713	3,713	578	15.6	743	20.0	111	3.0	27	0.7	0	0.0	0	0.0	605	16.3	Non-Protected	0	0	0	0
4901	6422	Dallas	3,716	3,716	262	7.1	1,713	46.1	643	17.3	0	0.0	182	4.9	68	1.8	821	22.1	Non-Protected	23	18	33	3
4973	3443	Collin	3,723	3,723	170	4.6	1,330	35.7	417	11.2	135	3.6	449	12.1	0	0.0	396	10.6	Non-Protected	1	0	1	0
1524	9335	Tarrant	3,736	3,736	86	2.3	504	13.5	193	5.2	35	0.9	51	1.4	0	0.0	177	4.7	Non-Protected	2	1	2	1
2872	2280	Denton	3,755	3,740	127	3.4	1,602	42.7	292	7.8	139	3.7	123	3.3	0	0.0	1,268	33.8	Non-Protected	22	1	18	2
4913	6631	Dallas	3,780	3,780	56	1.5	1,318	34.9	557	14.7	0	0.0	399	10.6	0	0.0	361	9.6	Non-Protected	133	17	100	17
1550	2217	Denton	3,796	3,767	26	0.7	944	24.9	158	4.2	88	2.3	158	4.2	0	0.0	553	14.6	Non-Protected	3	1	3	1
3899	30245	Dallas	3,809	3,809	532	14.0	1,658	43.5	416	10.9	145	3.8	607	15.9	10	0.3	626	16.4	Non-Protected	0	0	0	0
5293	48035	Wise	3,828	3,778	568	15.0	1,447	37.8	36	0.9	16	0.4	61	1.6	0	0.0	1,334	34.8	Non-Protected	1	0	1	0
5036	5026	Rockwall	3,848	3,606	189	5.2	1,425	37.0	526	13.7	13	0.3	284	7.4	0	0.0	664	17.3	Non-Protected	10	5	10	10
4749	6321	Dallas	3,852	3,778	252	6.7	1,858	48.2	295	7.7	182	4.7	577	15.0	0	0.0	899	23.3	Non-Protected	32	1	3	1
130	12043	Parker	3,864	3,864	118	3.1	233	6.0	48	1.2	89	2.3	0	0.0	0	0.0	97	2.5	Non-Protected	1	1	1	1
2405	40129	Denton	3,881	3,879	431	11.1	1,555	40.1	305	7.9	102	2.6	124	3.2	0	0.0	1,151	29.7	Non-Protected	30	4	26	5
4092	3284	Collin	3,894	3,894	137	3.5	1,484	38.1	532	13.7	14	0.4	484	12.4	20	0.5	445	11.4	Non-Protected	44	1	35	1
3829	3279	Collin	3,899	3,899	55	1.4	803	20.6	432	11.1	32	0.8	282	7.2	0	0.0	57	1.5	Non-Protected	31	1	29	2
1043	9164	Tarrant	3,922	3,922	230	5.9	1,765	45.0	638	16.3	144	3.7	566	14.4	44	1.1	764	19.5	Non-Protected	2	1	2	1
4094	3257	Collin	3,927	3,927	526	13.4	1,715	43.7	622	15.8	24	0.6	545	13.9	70	1.8	489	12.5	Non-Protected	50	1	40	1
1841	30234	Denton	3,931	3,915	213	5.4	415	10.6	49	1.2	29	0.7	127	3.2	0	0.0	243	6.2	Non-Protected	6	1	5	1
512	16062	Johnson	3,942	3,942	891	22.6	815	20.7	0	0.0	38	1.0	11	0.3	0	0.0	766	19.4	Non-Protected	1	1	1	1
2119	40874	Denton	3,947	3,945	171	4.3	1,339	33.9	410	10.4	25	0.6	162	4.1	12	0.3	752	19.1	Non-Protected	19	2	17	3
5047	3145	Collin	3,959	3,946	413	10.5	1,578	39.9	305	7.7	50	1.3	91	2.3	0	0.0	1,133	28.6	Non-Protected	83	7	62	3
5056	40104	Rockwall	3,987	3,987	136	3.4	548	13.7	18	0.5	0	0.0	44	1.1	0	0.0	486	12.2	Non-Protected	131	74	97	27
1247	9326	Tarrant	4,002	3,959	185	4.7	789	19.7	94	2.3	0	0.0	319	8.0	0	0.0	375	9.4	Non-Protected	2	1	2	1
133	49009	Wise	4,011	3,988	428	10.7	151	3.8	15	0.4	36	0.9	20	0.5	0	0.0	75	1.9	Non-Protected	0	0	0	0
4253	3261	Collin	4,012	4,012	326	8.1	1,784	44.5	306	7.6	85	2.1	1,052	26.2	0	0.0	341	8.5	Non-Protected	80	2	63	1
3582	30006	Collin	4,034	4,006	233	5.8	1,368	33.9	338	8.4	0	0.0	823	20.4	0	0.0	199	4.9	Non-Protected	31	1	27	1
1227	9140	Tarrant	4,064	4,058	219	5.4	759	18.7	211	5.2	56	1.4	268	6.6	0	0.0	283	7.0	Non-Protected	2	1	2	1
482	9308	Tarrant	4,072	4,072	193	4.7	1,038	25.5	17	0.4	209	5.1	17	0.4	0	0.0	824	20.2	Non-Protected	2	1	2	1
1212	10552	Tarrant	4,082	4,023	397	9.9	1,687	41.3	741	18.2	58	1.4	374	9.2	21	0.5	553	13.5	Non-Protected	1	1	1	1
5073	5044	Rockwall	4,109	4,109	200	4.9	173	4.2	0	0.0	13	0.3	81	2.0	0	0.0	79	1.9	Non-Protected	93	59	62	22
1291	2409	Denton	4,119	4,095	114	2.8	484	11.8	104	2.5	12	0.3	118	2.9	107	2.6	145	3.5	Non-Protected	5	1	4	1
944	30112	Tarrant	4,124	4,118	74	1.8	1,173	28.4	720	17.5	0	0.0	76	1.8	0	0.0	364	8.8	Non-Protected	3	1	3	1
4290	3065	Collin	4,137	4,137	218	5.3	1,320	31.9	432	10.4	0	0.0	202	4.9	0	0.0	735	17.8	Non-Protected	5	1	4	1
256	16049	Johnson	4,146	3,907	322	8.2	1,211	29.2	16	0.4	141	3.4	32	0.8	0	0.0	1,090	26.3	Non-Protected	1	1	1	1
1325	10622	Tarrant	4,148	4,148	199	4.8	1,443	34.8	443	10.7	21	0.5	260	6.3	43	1.0	752	18.1	Non-Protected	1	1	1	1

ID	TSZ	County	Total population	Population in which poverty status is known	Population that is below poverty line	Percentage of population that is below poverty line (%)	Total minority population	Percentage of population that is minority (%)	Black or African American total population	Percent of population that is black or African American (%)	American Indian/ Alaskan Native total population	Percent of population that is American Indian/ Alaskan Native (%)	Asian total population	Percent of population that is Asian (%)	Hawiian/ Pacific Islander total population	Percent of population that is Hawiian/ Pacific Islander (%)	Hispanic total population	Percent of population that is Hispanic (%)	Environmental Justice Status (for Regional Toll Analysis)	Number of cars and trucks in the AM peak-period traveling on the mainlanes in the Build Scenario	Number of cars in the AM peak-period traveling on the managed lanes in the Build Scenario	Number of cars and trucks in the AM peak-period traveling on the mainlanes in the No Build Scenario	Number of cars in the AM peak-period traveling on the HOV express lanes in the No Build Scenario
1597	9336	Tarrant	4,178	4,178	136	3.3	770	18.4	16	0.4	20	0.5	162	3.9	10	0.2	557	13.3	Non-Protected	2	1	2	1
1836	2412	Denton	4,184	4,184	51	1.2	723	17.3	193	4.6	0	0.0	303	7.2	0	0.0	227	5.4	Non-Protected	11	1	10	1
1361	10717	Tarrant	4,186	4,186	313	7.5	1,440	34.4	371	8.9	73	1.7	0	0.0	0	0.0	970	23.2	Non-Protected	1	1	1	1
311	10509	Tarrant	4,200	4,045	319	7.9	913	21.7	373	8.9	1	0.0	73	1.7	0	0.0	466	11.1	Non-Protected	1	1	1	1
2966	2264	Denton	4,213	4,213	82	1.9	1,091	25.9	305	7.2	52	1.2	628	14.9	51	1.2	158	3.8	Non-Protected	49	2	46	3
4105	3229	Collin	4,228	4,228	307	7.3	1,794	42.4	307	7.3	40	0.9	1,381	32.7	12	0.3	236	5.6	Non-Protected	41	1	31	1
1015	30111	Tarrant	4,229	4,229	34	0.8	1,683	39.8	383	9.1	182	4.3	311	7.4	161	3.8	690	16.3	Non-Protected	2	1	2	1
2025	30159	Denton	4,255	4,255	145	3.4	988	23.2	399	9.4	72	1.7	185	4.3	0	0.0	341	8.0	Non-Protected	8	1	7	1
1942	2235	Denton	4,273	4,273	667	15.6	1,580	37.0	623	14.6	121	2.8	145	3.4	0	0.0	755	17.7	Non-Protected	11	1	10	1
1401	9109	Tarrant	4,278	4,278	126	2.9	422	9.9	29	0.7	44	1.0	294	6.9	0	0.0	55	1.3	Non-Protected	2	1	2	1
1137	9190	Tarrant	4,304	4,304	256	5.9	801	18.6	243	5.6	34	0.8	325	7.6	0	0.0	227	5.3	Non-Protected	2	1	2	1
5079	18012	Kaufman	4,304	4,293	321	7.5	1,379	32.0	590	13.7	12	0.3	53	1.2	20	0.5	739	17.2	Non-Protected	171	58	164	37
369	10316	Tarrant	4,331	4,281	420	9.8	1,103	25.5	521	12.0	20	0.5	203	4.7	0	0.0	379	8.8	Non-Protected	1	1	1	1
3198	3326	Collin	4,331	4,331	375	8.7	1,358	31.4	365	8.4	4	0.1	892	20.6	0	0.0	98	2.3	Non-Protected	27	2	24	2
4188	3209	Collin	4,335	4,335	63	1.5	1,196	27.6	158	3.6	173	4.0	641	14.8	0	0.0	145	3.3	Non-Protected	28	1	33	1
3401	3405	Collin	4,341	4,341	892	20.5	1,943	44.8	705	16.2	36	0.8	676	15.6	13	0.3	626	14.4	Non-Protected	51	3	45	3
4251	3082	Collin	4,356	4,356	94	2.2	309	7.1	64	1.5	51	1.2	42	1.0	0	0.0	158	3.6	Non-Protected	5	1	5	1
4554	3237	Collin	4,368	4,368	71	1.6	1,528	35.0	243	5.6	0	0.0	1,147	26.3	0	0.0	138	3.2	Non-Protected	5	1	4	1
5057	40078	Rockwall	4,421	4,417	30	0.7	692	15.7	95	2.1	13	0.3	157	3.6	30	0.7	428	9.7	Non-Protected	10	4	8	9
5070	40101	Kaufman	4,451	4,451	250	5.6	1,269	28.5	571	12.8	44	1.0	23	0.5	14	0.3	653	14.7	Non-Protected	209	68	211	53
2414	6084	Dallas	4,471	4,442	492	11.1	2,134	47.7	780	17.4	7	0.2	781	17.5	0	0.0	565	12.6	Non-Protected	20	1	18	1
3193	3274	Collin	4,491	4,483	213	4.8	1,510	33.6	218	4.9	31	0.7	727	16.2	0	0.0	467	10.4	Non-Protected	44	2	39	2
4014	3176	Collin	4,503	4,503	44	1.0	1,454	32.3	141	3.1	33	0.7	821	18.2	0	0.0	347	7.7	Non-Protected	10	1	8	1
951	9017	Tarrant	4,509	4,431	94	2.1	1,348	29.9	138	3.1	335	7.4	127	2.8	0	0.0	747	16.6	Non-Protected	2	1	2	1
3088	3166	Collin	4,515	4,515	170	3.8	1,248	27.6	350	7.8	35	0.8	375	8.3	0	0.0	501	11.1	Non-Protected	13	1	11	1
4986	40392	Dallas	4,519	4,505	38	0.8	1,694	37.5	1,181	26.1	63	1.4	110	2.4	0	0.0	573	12.7	Non-Protected	7	1	5	1
4478	3235	Collin	4,528	4,528	190	4.2	1,239	27.4	449	9.9	0	0.0	151	3.3	0	0.0	645	14.2	Non-Protected	24	1	18	1
440	9307	Tarrant	4,585	4,585	788	17.2	1,882	41.0	462	10.1	35	0.8	409	8.9	0	0.0	1,016	22.2	Non-Protected	2	1	2	1
1720	2320	Denton	4,627	4,624	119	2.6	579	12.5	187	4.0	22	0.5	138	3.0	33	0.7	241	5.2	Non-Protected	5	1	5	1
3888	3079	Collin	4,666	4,666	100	2.1	2,136	45.8	723	15.5	3	0.1	623	13.4	80	1.7	935	20.0	Non-Protected	6	1	5	1
231	9666	Tarrant	4,678	4,659	120	2.6	1,498	32.0	410	8.8	128	2.7	300	6.4	0	0.0	936	20.0	Non-Protected	1	1	1	1
4533	3111	Collin	4,683	4,683	81	1.7	454	9.7	23	0.5	39	0.8	327	7.0	56	1.2	90	1.9	Non-Protected	7	1	6	1
2568	2291	Denton	4,745	4,745	76	1.6	2,040	43.0	264	5.6	159	3.4	1,280	27.0	0	0.0	307	6.5	Non-Protected	81	6	73	6
963	30118	Tarrant	4,839	4,839	116	2.4	1,650	34.1	447	9.2	68	1.4	492	10.2	88	1.8	617	12.8	Non-Protected	2	1	2	1
4219	3132	Collin	4,914	4,882	720	14.7	2,259	46.0	812	16.5	68	1.4	549	11.2	0	0.0	1,119	22.8	Non-Protected	9	1	8	1
393	40330	Tarrant	4,924	4,924	258	5.2	1,949	39.6	568	11.5	0	0.0	176	3.6	0	0.0	1,216	24.7	Non-Protected	2	1	2	1
1831	2233	Denton	4,925	4,925	49	1.0	1,134	23.0	400	8.1	88	1.8	183	3.7	0	0.0	519	10.5	Non-Protected	10	1	9	1
3438	3186	Collin	4,934	4,934	275	5.6	1,909	38.7	735	14.9	67	1.4	310	6.3	29	0.6	668	13.5	Non-Protected	9	1	8	1
3836	3206	Collin	4,937	4,937	75	1.5	1,650	33.4	305	6.2	133	2.7	1,002	20.3	0	0.0	288	5.8	Non-Protected	19	1	18	1
135	48013	Parker	4,945	4,902	1,006	20.5	1,043	21.1	11	0.2	72	1.5	0	0.0	0	0.0	960	19.4	Non-Protected	0	0	0	0
115	19021	Hood	5,001	5,001	226	4.5	371	7.4	0	0.0	82	1.6	0	0.0	0	0.0	289	5.8	Non-Protected	0	0	0	0
4603	3046	Collin	5,013	5,003	73	1.5	1,834	36.6	1,161	23.2	44	0.9	299	6.0	0	0.0	370	7.4	Non-Protected	7	1	6	1
4609	3436	Collin	5,021	5,021	46	0.9	2,154	42.9	437	8.7	81	1.6	1,267	25.2	0	0.0	462	9.2	Non-Protected	1	0	0	0
1782	40334	Tarrant	5,036	5,019	219	4.4	1,141	22.7	75	1.5	0	0.0	606	12.0	0	0.0	479	9.5	Non-Protected	5	1	4	1
4285	3110	Collin	5,189	5,184	323	6.2	835	16.1	238	4.6	51	1.0	278	5.4	10	0.2	285	5.5	Non-Protected	5	1	5	1
2221	41160	Denton	5,206	5,151	230	4.5	1,103	21.2	371	7.1	5	0.1	154	3.0	0	0.0	563	10.8	Non-Protected	9	1	8	1
4917	3005	Collin	5,278	5,250	357	6.8	1,972	37.4	654	12.4	164	3.1	89	1.7	0	0.0	1,111	21.0	Non-Protected	13	1	11	1
1767	9287	Tarrant	5,280	5,280	169	3.2	1,739	32.9	633	12.0	55	1.0	523	9.9	0	0.0	545	10.3	Non-Protected	4	1	4	1
591	9258	Tarrant	5,290	5,230	222	4.2	1,801	34.0	214	4.0	114	2.2	222	4.2	0	0.0	1,353	25.6	Non-Protected	3	1	3	1
1033	30116	Tarrant	5,306	5,306	22	0.4	1,736	32.7	536	10.1	222	4.2	481	9.1	0	0.0	729	13.7	Non-Protected	2	1	2	1
5144	5009	Rockwall	5,366	5,366	626	11.7	1,451	27.0	587	10.9	47	0.9	136	2.5	29	0.5	688	12.8	Non-Protected	114	64	89	20
3507	3044	Collin	5,434	5,434	368	6.8	1,164	21.4	412	7.6	15	0.3	264	4.9	0	0.0	473	8.7	Non-Protected	26	2	20	1
5011	6331	Dallas	5,453	5,453	18	0.3	2,722	49.9	876	16.1	46	0.8	1,060	19.4	0	0.0	1,364	25.0	Non-Protected	22	20	27	21
5298	42563	Parker	5,518	5,511	986	17.9	1,070	19.4	18	0.3	60	1.1	75	1.4	1	0.0	924	16.7	Non-Protected	1	1	1	1
5106	18003	Kaufman	5,575	5,575	429	7.7	2,278	40.9	689	12.4	56	1.0	108	1.9	33	0.6	1,523	27.3	Non-Protected	214	87	195	59
104	19016	Hood	5,588	5,588	989	17.7	241	4.3	1	0.0	77	1.4	31	0.6	0	0.0	132	2.4	Non-Protected	0	0	0	0
678	10861	Tarrant	5,590	5,547	840	15.1	1,117	20.0	295	5.3	0	0.0	78	1.4	40	0.7	704	12.6	Non-Protected	1	1	1	1
5100	5038	Rockwall	5,594	5,594	495	8.8	1,805	32.3	897	16.0	113	2.0	154	2.8	130	2.3	645	11.5	Non-Protected	118	71	79	21
84	19004	Hood	5,604	5,595	319	5.7	445	7.9	15	0.3	0	0.0	110	2.0	0	0.0	320	5.7	Non-Protected	0	0	0	0
5231	20172	Hunt	5,628	5,568	1,593	28.6	358	6.4	11	0.2	102	1.8	4	0.1	0	0.0	221	3.9	Non-Protected	9	2	6	1
4396	3135	Collin	5,650	5,650	110	1.9	1,962	34.7	783	13.9	0	0.0	265	4.7	0	0.0	954	16.9	Non-Protected	7	1	6	1
3227	3171	Collin	5,738	5,738	655	11.4	2,834	49.4	337	5.9	88	1.5	200	3.5	0	0.0	2,195	38.3	Non-Protected	9	1	8	1
5111	5013	Rockwall	5,759	5,759	419	7.3	1,789	31.1	565	9.8	37	0.6	190	3.3	0	0.0	1,004	17.4	Non-Protected	50	51	21	25
541	41203	Tarrant	5,856	5,856	30	0.5	2,372	40.5	345	5.9	52	0.9	625	10.7	0	0.0	1,537	26.2	Non-Protected	6	1	5	1
3449	3173	Collin	5,899	5,801	436	7.5	1,905	32.3	611	10.4	55	0.9	691	11.7	0	0.0	741	12.6	Non-Protected	8	1	6	1
4121	3131	Collin	5,918	5,918	118	2.0	2,074	35.0	600	10.1	3	0.1	738	12.5	0	0.0	664	11.2	Non-Protected	9	1	8	1

ID	TSZ	County	Total population	Population in which poverty status is known	Population that is below poverty line	Percentage of population that is below poverty line (%)	Total minority population	Percentage of population that is minority (%)	Black or African American total population	Percent of population that is black or African American (%)	American Indian/ Alaskan Native total population	Percent of population that is American Indian/ Alaskan Native (%)	Asian total population	Percent of population that is Asian (%)	Hawiian/ Pacific Islander total population	Percent of population that is Hawiian/ Pacific Islander (%)	Hispanic total population	Percent of population that is Hispanic (%)	Environmental Justice Status (for Regional Toll Analysis)	Number of cars and trucks in the AM peak-period traveling on the mainlanes in the Build Scenario	Number of cars in the AM peak-period traveling on the managed lanes in the Build Scenario	Number of cars and trucks in the AM peak-period traveling on the mainlanes in the No Build Scenario	Number of cars in the AM peak-period traveling on the HOV express lanes in the No Build Scenario
4819	3438	Collin	5,933	5,883	234	4.0	2,040	34.4	739	12.5	0	0.0	1,048	17.7	0	0.0	250	4.2	Non-Protected	1	0	1	1
1252	9580	Tarrant	5,970	5,952	207	3.5	2,923	49.0	1,130	18.9	120	2.0	614	10.3	105	1.8	1,005	16.8	Non-Protected	2	1	2	1
4335	3133	Collin	6,082	6,082	394	6.5	1,963	32.3	778	12.8	23	0.4	431	7.1	16	0.3	817	13.4	Non-Protected	5	1	4	1
4734	3197	Collin	6,087	6,087	626	10.3	2,148	35.3	1,281	21.0	166	2.7	442	7.3	8	0.1	501	8.2	Non-Protected	7	1	9	2
4637	3239	Collin	6,107	6,011	410	6.8	1,761	28.8	865	14.2	60	1.0	494	8.1	0	0.0	494	8.1	Non-Protected	4	1	3	1
381	10641	Tarrant	6,113	6,093	771	12.7	2,470	40.4	1,159	19.0	14	0.2	382	6.2	21	0.3	929	15.2	Non-Protected	1	1	1	1
4892	41124	Collin	6,120	6,081	557	9.2	1,626	26.6	583	9.5	18	0.3	135	2.2	0	0.0	961	15.7	Non-Protected	12	1	10	1
2154	2418	Denton	6,234	6,234	362	5.8	2,781	44.6	792	12.7	38	0.6	450	7.2	15	0.2	1,594	25.6	Non-Protected	15	1	14	1
337	10512	Tarrant	6,346	6,230	191	3.1	1,255	19.8	505	8.0	35	0.6	423	6.7	0	0.0	327	5.2	Non-Protected	1	1	1	1
132	48004	Parker	6,388	6,385	328	5.1	612	9.6	29	0.5	41	0.6	30	0.5	0	0.0	513	8.0	Non-Protected	1	1	1	1
93	12065	Parker	6,391	6,372	602	9.4	863	13.5	35	0.5	19	0.3	276	4.3	2	0.0	546	8.5	Non-Protected	0	0	0	0
1606	10796	Tarrant	6,434	6,368	155	2.4	1,371	21.3	640	9.9	38	0.6	240	3.7	39	0.6	472	7.3	Non-Protected	1	1	1	1
983	9163	Tarrant	6,446	6,446	199	3.1	1,863	28.9	626	9.7	0	0.0	384	6.0	0	0.0	883	13.7	Non-Protected	2	1	2	1
1014	9074	Tarrant	6,455	6,432	56	0.9	1,616	25.0	674	10.4	53	0.8	196	3.0	74	1.1	777	12.0	Non-Protected	3	1	3	1
461	2281	Denton	6,770	6,740	267	4.0	2,019	29.8	529	7.8	179	2.6	123	1.8	0	0.0	1,327	19.6	Non-Protected	5	1	5	1
1535	10795	Tarrant	6,783	6,781	401	5.9	2,664	39.3	1,450	21.4	145	2.1	561	8.3	0	0.0	677	10.0	Non-Protected	1	1	1	1
3064	3400	Collin	6,829	6,829	508	7.4	2,910	42.6	1,115	16.3	71	1.0	1,137	16.6	1	0.0	635	9.3	Non-Protected	68	4	62	4
4012	3189	Collin	6,850	6,850	885	12.9	3,017	44.0	891	13.0	30	0.4	1,553	22.7	0	0.0	526	7.7	Non-Protected	27	2	31	2
2463	2061	Denton	6,935	6,935	333	4.8	1,891	27.3	470	6.8	9	0.1	83	1.2	0	0.0	1,328	19.1	Non-Protected	15	2	14	2
916	9221	Tarrant	6,974	6,974	780	11.2	3,460	49.6	952	13.7	164	2.4	486	7.0	0	0.0	1,906	27.3	Non-Protected	2	1	2	1
1714	2206	Denton	6,992	6,223	453	7.3	1,952	27.9	820	11.7	0	0.0	427	6.1	0	0.0	715	10.2	Non-Protected	8	1	7	1
1047	41001	Tarrant	7,057	7,057	171	2.4	2,629	37.3	712	10.1	64	0.9	378	5.4	15	0.2	1,478	20.9	Non-Protected	3	1	3	1
4401	3083	Collin	7,092	7,092	524	7.4	1,478	20.8	368	5.2	83	1.2	516	7.3	0	0.0	561	7.9	Non-Protected	8	1	7	1
557	16007	Johnson	7,094	7,046	367	5.2	1,457	20.5	196	2.8	0	0.0	65	0.9	0	0.0	1,195	16.8	Non-Protected	1	1	1	1
3687	3174	Collin	7,187	7,187	285	4.0	2,829	39.4	680	9.5	140	1.9	930	12.9	41	0.6	1,028	14.3	Non-Protected	9	1	7	1
1683	10797	Tarrant	7,345	7,341	557	7.6	3,486	47.5	1,746	23.8	50	0.7	355	4.8	4	0.1	1,380	18.8	Non-Protected	1	1	1	1
2711	2239	Denton	7,452	7,452	112	1.5	2,657	35.7	482	6.5	27	0.4	1,399	18.8	0	0.0	773	10.4	Non-Protected	34	4	30	4
4686	3388	Collin	7,466	7,466	29	0.4	3,239	43.4	642	8.6	7	0.1	2,179	29.2	0	0.0	356	4.8	Non-Protected	2	0	1	0
2525	2276	Denton	7,557	7,535	337	4.5	1,860	24.6	390	5.2	95	1.3	498	6.6	0	0.0	1,273	16.8	Non-Protected	16	2	13	3
480	9255	Tarrant	7,590	7,579	642	8.5	1,983	26.1	274	3.6	37	0.5	170	2.2	0	0.0	1,501	19.8	Non-Protected	4	1	3	1
366	41009	Tarrant	7,683	7,671	458	6.0	1,345	17.5	337	4.4	0	0.0	18	0.2	24	0.3	997	13.0	Non-Protected	5	1	4	1
4883	3391	Collin	7,764	7,764	752	9.7	3,630	46.8	1,078	13.9	88	1.1	1,026	13.2	45	0.6	1,539	19.8	Non-Protected	2	0	2	0
1618	2255	Denton	7,805	7,805	80	1.0	1,841	23.6	298	3.8	8	0.1	361	4.6	41	0.5	1,015	13.0	Non-Protected	11	1	10	1
4270	3178	Collin	7,861	7,861	31	0.4	2,518	32.0	269	3.4	24	0.3	1,645	20.9	0	0.0	603	7.7	Non-Protected	15	1	18	1
4125	3064	Collin	7,960	7,888	364	4.6	2,265	28.5	807	10.1	134	1.7	209	2.6	0	0.0	1,187	14.9	Non-Protected	9	1	8	1
1757	2218	Denton	8,049	8,049	1,305	16.2	2,905	36.1	721	9.0	66	0.8	269	3.3	7	0.1	1,895	23.5	Non-Protected	8	1	7	1
2274	2446	Denton	8,282	8,168	365	4.5	3,851	46.5	1,181	14.3	169	2.0	1,550	18.7	15	0.2	1,092	13.2	Non-Protected	43	3	38	4
1755	2377	Denton	8,314	8,314	28	0.3	2,420	29.1	278	3.3	82	1.0	1,428	17.2	0	0.0	765	9.2	Non-Protected	7	1	7	1
4024	3080	Collin	8,340	8,340	708	8.5	3,504	42.0	891	10.7	171	2.1	1,121	13.4	0	0.0	1,413	16.9	Non-Protected	11	1	9	1
3520	3187	Collin	8,375	8,375	311	3.7	2,212	26.4	331	4.0	26	0.3	947	11.3	0	0.0	947	11.3	Non-Protected	10	1	8	1
4958	3352	Collin	8,818	8,818	243	2.8	2,848	32.3	893	10.1	119	1.3	594	6.7	8	0.1	1,288	14.6	Non-Protected	2	0	2	0
3488	3078	Collin	8,825	8,788	376	4.3	4,297	48.7	1,294	14.7	57	0.6	1,650	18.7	194	2.2	1,367	15.5	Non-Protected	27	1	21	3
2740	2213	Denton	9,227	9,075	450	5.0	2,262	24.5	750	8.1	84	0.9	754	8.2	0	0.0	699	7.6	Non-Protected	19	2	17	2
984	30117	Tarrant	9,626	9,626	231	2.4	2,621	27.2	403	4.2	0	0.0	693	7.2	0	0.0	1,525	15.8	Non-Protected	3	1	2	1
4124	3081	Collin	9,734	9,543	328	3.4	2,676	27.5	1,349	13.9	91	0.9	671	6.9	0	0.0	596	6.1	Non-Protected	9	1	8	1
2741	2155	Denton	16,661	16,622	296	1.8	5,513	33.1	1,812	10.9	70	0.4	2,223	13.3	0	0.0	1,574	9.4	Non-Protected	37	4	33	4
914	9129	Tarrant	17,427	17,371	1,103	6.3	6,245	35.8	2,020	11.6	273	1.6	2,155	12.4	0	0.0	2,312	13.3	Non-Protected	4	1	3	1
2454	40130	Denton	21,178	21,152	596	2.8	9,933	46.9	4,139	19.5	431	2.0	895	4.2	0	0.0	4,860	22.9	Non-Protected	37	6	33	7
102	1028	Wise	0	0	0	0.0	0	0.0	0	0.0	0	0.0	0	0.0	0	0.0	0	0.0	Vacant	0	0	0	0
188	12063	Parker	0	0	0	0.0	0	0.0	0	0.0	0	0.0	0	0.0	0	0.0	0	0.0	Vacant	0	0	0	0
263	1037	Wise	0	0	0	0.0	0	0.0	0	0.0	0	0.0	0	0.0	0	0.0	0	0.0	Vacant	0	0	0	0
334	16166	Johnson	0	0	0	0.0	0	0.0	0	0.0	0	0.0	0	0.0	0	0.0	0	0.0	Vacant	0	0	0	0
705	40747	Tarrant	0	0	0	0.0	0	0.0	0	0.0	0	0.0	0	0.0	0	0.0	0	0.0	Vacant	0	0	0	0
798	9835	Tarrant	0	0	0	0.0	0	0.0	0	0.0	0	0.0	0	0.0	0	0.0	0	0.0	Vacant	0	0	0	0
1943	9400	Tarrant	0	0	0	0.0	0	0.0	0	0.0	0	0.0	0	0.0	0	0.0	0	0.0	Vacant	0	0	0	0
1976	9243	Tarrant	0	0	0	0.0	0	0.0	0	0.0	0	0.0	0	0.0	0	0.0	0	0.0	Vacant	0	0	0	0
2047	9246	Tarrant	0	0	0	0.0	0	0.0	0	0.0	0	0.0	0	0.0	0	0.0	0	0.0	Vacant	0	0	0	0
2398	2152	Denton	0	0	0	0.0	0	0.0	0	0.0	0	0.0	0	0.0	0	0.0	0	0.0	Vacant	0	0	0	0
2653	7217	Dallas	0	0	0	0.0	0	0.0	0	0.0	0	0.0	0	0.0	0	0.0	0	0.0	Vacant	0	0	0	0
3007	8854	Dallas	0	0	0	0.0	0	0.0	0	0.0	0	0.0	0	0.0	0	0.0	0	0.0	Vacant	0	0	0	0
3126	30130	Dallas	0	0	0	0.0	0	0.0	0	0.0	0	0.0	0	0.0	0	0.0	0	0.0	Vacant	0	0	0	0
3087	7104	Dallas	0	0	0	0.0	0	0.0	0	0.0	0	0.0	0	0.0	0	0.0	0	0.0	Vacant	0	0	0	0
3150	7793	Dallas	0	0	0	0.0	0	0.0	0	0.0	0	0.0	0	0.0	0	0.0	0	0.0	Vacant	0	0	0	0
3151	7105	Dallas	0	0	0	0.0	0	0.0	0	0.0	0	0.0	0	0.0	0	0.0	0	0.0	Vacant	0	0	0	0
3358	7490	Dallas	0	0	0	0.0	0	0.0	0	0.0	0	0.0	0	0.0	0	0.0	0	0.0	Vacant	0	0	0	0
3366	41144	Dallas	0	0	0	0.0	0	0.0	0	0.0	0	0.0	0	0.0	0	0.0	0	0.0	Vacant	0	0	0	0

ID	TSZ	County	Total population	Population in which poverty status is known	Population that is below poverty line	Percentage of population that is below poverty line (%)	Total minority population	Percentage of population that is minority (%)	Black or African American total population	Percent of population that is black or African American (%)	American Indian/ Alaskan Native total population	Percent of population that is American Indian/ Alaskan Native (%)	Asian total population	Percent of population that is Asian (%)	Hawiian/ Pacific Islander total population	Percent of population that is Hawiian/ Pacific Islander (%)	Hispanic total population	Percent of population that is Hispanic (%)	Environmental Justice Status (for Regional Toll Analysis)	Number of cars and trucks in the AM peak-period traveling on the mainlanes in the Build Scenario	Number of cars in the AM peak-period traveling on the managed lanes in the Build Scenario	Number of cars and trucks in the AM peak-period traveling on the mainlanes in the No Build Scenario	Number of cars in the AM peak-period traveling on the HOV express lanes in the No Build Scenario
3305	7235	Dallas	0	0	0	0.0	0	0.0	0	0.0	0	0.0	0	0.0	0	0.0	0	0.0	Vacant	0	0	0	0
3368	7491	Dallas	0	0	0	0.0	0	0.0	0	0.0	0	0.0	0	0.0	0	0.0	0	0.0	Vacant	0	0	0	0
3384	7494	Dallas	0	0	0	0.0	0	0.0	0	0.0	0	0.0	0	0.0	0	0.0	0	0.0	Vacant	0	0	0	0
3394	7496	Dallas	0	0	0	0.0	0	0.0	0	0.0	0	0.0	0	0.0	0	0.0	0	0.0	Vacant	0	0	0	0
3389	6778	Dallas	0	0	0	0.0	0	0.0	0	0.0	0	0.0	0	0.0	0	0.0	0	0.0	Vacant	0	0	0	0
3396	40301	Dallas	0	0	0	0.0	0	0.0	0	0.0	0	0.0	0	0.0	0	0.0	0	0.0	Vacant	0	0	0	0
3397	40299	Dallas	0	0	0	0.0	0	0.0	0	0.0	0	0.0	0	0.0	0	0.0	0	0.0	Vacant	0	0	0	0
3406	40455	Dallas	0	0	0	0.0	0	0.0	0	0.0	0	0.0	0	0.0	0	0.0	0	0.0	Vacant	0	0	0	0
3399	40469	Dallas	0	0	0	0.0	0	0.0	0	0.0	0	0.0	0	0.0	0	0.0	0	0.0	Vacant	0	0	0	0
3446	7538	Dallas	0	0	0	0.0	0	0.0	0	0.0	0	0.0	0	0.0	0	0.0	0	0.0	Vacant	0	0	0	0
3420	40470	Dallas	0	0	0	0.0	0	0.0	0	0.0	0	0.0	0	0.0	0	0.0	0	0.0	Vacant	0	0	0	0
3442	40475	Dallas	0	0	0	0.0	0	0.0	0	0.0	0	0.0	0	0.0	0	0.0	0	0.0	Vacant	0	0	0	0
3408	40453	Dallas	0	0	0	0.0	0	0.0	0	0.0	0	0.0	0	0.0	0	0.0	0	0.0	Vacant	0	0	0	0
3452	7544	Dallas	0	0	0	0.0	0	0.0	0	0.0	0	0.0	0	0.0	0	0.0	0	0.0	Vacant	0	0	0	0
3441	7531	Dallas	0	0	0	0.0	0	0.0	0	0.0	0	0.0	0	0.0	0	0.0	0	0.0	Vacant	0	0	0	0
3414	7518	Dallas	0	0	0	0.0	0	0.0	0	0.0	0	0.0	0	0.0	0	0.0	0	0.0	Vacant	0	0	0	0
3445	40458	Dallas	0	0	0	0.0	0	0.0	0	0.0	0	0.0	0	0.0	0	0.0	0	0.0	Vacant	0	0	0	0
3416	40298	Dallas	0	0	0	0.0	0	0.0	0	0.0	0	0.0	0	0.0	0	0.0	0	0.0	Vacant	0	0	0	0
3477	40462	Dallas	0	0	0	0.0	0	0.0	0	0.0	0	0.0	0	0.0	0	0.0	0	0.0	Vacant	0	0	0	0
3459	40471	Dallas	0	0	0	0.0	0	0.0	0	0.0	0	0.0	0	0.0	0	0.0	0	0.0	Vacant	0	0	0	0
3475	40476	Dallas	0	0	0	0.0	0	0.0	0	0.0	0	0.0	0	0.0	0	0.0	0	0.0	Vacant	0	0	0	0
3432	40302	Dallas	0	0	0	0.0	0	0.0	0	0.0	0	0.0	0	0.0	0	0.0	0	0.0	Vacant	0	0	0	0
3487	7561	Dallas	0	0	0	0.0	0	0.0	0	0.0	0	0.0	0	0.0	0	0.0	0	0.0	Vacant	0	0	0	0
3472	7551	Dallas	0	0	0	0.0	0	0.0	0	0.0	0	0.0	0	0.0	0	0.0	0	0.0	Vacant	0	0	0	0
3498	7566	Dallas	0	0	0	0.0	0	0.0	0	0.0	0	0.0	0	0.0	0	0.0	0	0.0	Vacant	0	0	0	0
3496	7569	Dallas	0	0	0	0.0	0	0.0	0	0.0	0	0.0	0	0.0	0	0.0	0	0.0	Vacant	0	0	0	0
3486	7559	Dallas	0	0	0	0.0	0	0.0	0	0.0	0	0.0	0	0.0	0	0.0	0	0.0	Vacant	0	0	0	0
3484	40451	Dallas	0	0	0	0.0	0	0.0	0	0.0	0	0.0	0	0.0	0	0.0	0	0.0	Vacant	0	0	0	0
3516	40459	Dallas	0	0	0	0.0	0	0.0	0	0.0	0	0.0	0	0.0	0	0.0	0	0.0	Vacant	0	0	0	0
3518	7583	Dallas	0	0	0	0.0	0	0.0	0	0.0	0	0.0	0	0.0	0	0.0	0	0.0	Vacant	0	0	0	0
3529	7590	Dallas	0	0	0	0.0	0	0.0	0	0.0	0	0.0	0	0.0	0	0.0	0	0.0	Vacant	0	0	0	0
3509	7578	Dallas	0	0	0	0.0	0	0.0	0	0.0	0	0.0	0	0.0	0	0.0	0	0.0	Vacant	0	0	0	0
3508	40463	Dallas	0	0	0	0.0	0	0.0	0	0.0	0	0.0	0	0.0	0	0.0	0	0.0	Vacant	0	0	0	0
3505	7575	Dallas	0	0	0	0.0	0	0.0	0	0.0	0	0.0	0	0.0	0	0.0	0	0.0	Vacant	0	0	0	0
3511	7579	Dallas	0	0	0	0.0	0	0.0	0	0.0	0	0.0	0	0.0	0	0.0	0	0.0	Vacant	0	0	0	0
3548	7602	Dallas	0	0	0	0.0	0	0.0	0	0.0	0	0.0	0	0.0	0	0.0	0	0.0	Vacant	0	0	0	0
3517	40291	Dallas	0	0	0	0.0	0	0.0	0	0.0	0	0.0	0	0.0	0	0.0	0	0.0	Vacant	0	0	0	0
3527	40460	Dallas	0	0	0	0.0	0	0.0	0	0.0	0	0.0	0	0.0	0	0.0	0	0.0	Vacant	0	0	0	0
3543	7600	Dallas	0	0	0	0.0	0	0.0	0	0.0	0	0.0	0	0.0	0	0.0	0	0.0	Vacant	0	0	0	0
3541	7599	Dallas	0	0	0	0.0	0	0.0	0	0.0	0	0.0	0	0.0	0	0.0	0	0.0	Vacant	0	0	0	0
3526	40461	Dallas	0	0	0	0.0	0	0.0	0	0.0	0	0.0	0	0.0	0	0.0	0	0.0	Vacant	0	0	0	0
3539	40290	Dallas	0	0	0	0.0	0	0.0	0	0.0	0	0.0	0	0.0	0	0.0	0	0.0	Vacant	0	0	0	0
3583	40446	Dallas	0	0	0	0.0	0	0.0	0	0.0	0	0.0	0	0.0	0	0.0	0	0.0	Vacant	0	0	0	0
3562	40295	Dallas	0	0	0	0.0	0	0.0	0	0.0	0	0.0	0	0.0	0	0.0	0	0.0	Vacant	0	0	0	0
3565	7622	Dallas	0	0	0	0.0	0	0.0	0	0.0	0	0.0	0	0.0	0	0.0	0	0.0	Vacant	0	0	0	0
3538	7596	Dallas	0	0	0	0.0	0	0.0	0	0.0	0	0.0	0	0.0	0	0.0	0	0.0	Vacant	0	0	0	0
3558	7611	Dallas	0	0	0	0.0	0	0.0	0	0.0	0	0.0	0	0.0	0	0.0	0	0.0	Vacant	0	0	0	0
3561	40464	Dallas	0	0	0	0.0	0	0.0	0	0.0	0	0.0	0	0.0	0	0.0	0	0.0	Vacant	0	0	0	0
3540	7598	Dallas	0	0	0	0.0	0	0.0	0	0.0	0	0.0	0	0.0	0	0.0	0	0.0	Vacant	0	0	0	0
3556	7610	Dallas	0	0	0	0.0	0	0.0	0	0.0	0	0.0	0	0.0	0	0.0	0	0.0	Vacant	0	0	0	0
3569	40473	Dallas	0	0	0	0.0	0	0.0	0	0.0	0	0.0	0	0.0	0	0.0	0	0.0	Vacant	0	0	0	0
3559	7616	Dallas	0	0	0	0.0	0	0.0	0	0.0	0	0.0	0	0.0	0	0.0	0	0.0	Vacant	0	0	0	0
3564	7620	Dallas	0	0	0	0.0	0	0.0	0	0.0	0	0.0	0	0.0	0	0.0	0	0.0	Vacant	0	0	0	0
3589	40447	Dallas	0	0	0	0.0	0	0.0	0	0.0	0	0.0	0	0.0	0	0.0	0	0.0	Vacant	0	0	0	0
3570	7625	Dallas	0	0	0	0.0	0	0.0	0	0.0	0	0.0	0	0.0	0	0.0	0	0.0	Vacant	0	0	0	0
3578	40465	Dallas	0	0	0	0.0	0	0.0	0	0.0	0	0.0	0	0.0	0	0.0	0	0.0	Vacant	0	0	0	0
3585	7633	Dallas	0	0	0	0.0	0	0.0	0	0.0	0	0.0	0	0.0	0	0.0	0	0.0	Vacant	0	0	0	0
3595	40292	Dallas	0	0	0	0.0	0	0.0	0	0.0	0	0.0	0	0.0	0	0.0	0	0.0	Vacant	0	0	0	0
3576	7628	Dallas	0	0	0	0.0	0	0.0	0	0.0	0	0.0	0	0.0	0	0.0	0	0.0	Vacant	0	0	0	0
3614	40466	Dallas	0	0	0	0.0	0	0.0	0	0.0	0	0.0	0	0.0	0	0.0	0	0.0	Vacant	0	0	0	0
3611	40444	Dallas	0	0	0	0.0	0	0.0	0	0.0	0	0.0	0	0.0	0	0.0	0	0.0	Vacant	0	0	0	0
3636	40293	Dallas	0	0	0	0.0	0	0.0	0	0.0	0	0.0	0	0.0	0	0.0	0	0.0	Vacant	0	0	0	0
3617	7654	Dallas	0	0	0	0.0	0	0.0	0	0.0	0	0.0	0	0.0	0	0.0	0	0.0	Vacant	0	0	0	0
3603	7644	Dallas	0	0	0	0.0	0	0.0	0	0.0	0	0.0	0	0.0	0	0.0	0	0.0	Vacant	0	0	0	0
3660	7690	Dallas	0	0	0	0.0	0	0.0	0	0.0	0	0.0	0	0.0	0	0.0	0	0.0	Vacant	0	0	0	0
3722	7701	Dallas	0	0	0	0.0	0	0.0	0	0.0	0	0.0	0	0.0	0	0.0	0	0.0	Vacant	0	0	0	0

ID	TSZ	County	Total population	Population in which poverty status is known	Population that is below poverty line	Percentage of population that is below poverty line (%)	Total minority population	Percentage of population that is minority (%)	Black or African American total population	Percent of population that is black or African American (%)	American Indian/ Alaskan Native total population	Percent of population that is American Indian/ Alaskan Native (%)	Asian total population	Percent of population that is Asian (%)	Hawiian/ Pacific Islander total population	Percent of population that is Hawiian/ Pacific Islander (%)	Hispanic total population	Percent of population that is Hispanic (%)	Environmental Justice Status (for Regional Toll Analysis)	Number of cars and trucks in the AM peak-period traveling on the mainlanes in the Build Scenario	Number of cars in the AM peak-period traveling on the managed lanes in the Build Scenario	Number of cars and trucks in the AM peak-period traveling on the mainlanes in the No Build Scenario	Number of cars in the AM peak-period traveling on the HOV express lanes in the No Build Scenario
3749	7014	Dallas	0	0	0	0.0	0	0.0	0	0.0	0	0.0	0	0.0	0	0.0	0	0.0	Vacant	0	0	0	0
3817	6901	Dallas	0	0	0	0.0	0	0.0	0	0.0	0	0.0	0	0.0	0	0.0	0	0.0	Vacant	0	0	0	0
3834	6902	Dallas	0	0	0	0.0	0	0.0	0	0.0	0	0.0	0	0.0	0	0.0	0	0.0	Vacant	0	0	0	0
4383	42004	Ellis	0	0	0	0.0	0	0.0	0	0.0	0	0.0	0	0.0	0	0.0	0	0.0	Vacant	0	0	0	0
5063	3295	Collin	0	0	0	0.0	0	0.0	0	0.0	0	0.0	0	0.0	0	0.0	0	0.0	Vacant	0	0	0	0
4326	42003	Ellis	0	0	0	0.0	0	0.0	0	0.0	0	0.0	0	0.0	0	0.0	0	0.0	Vacant	0	0	0	0
4291	17277	Ellis	0	0	0	0.0	0	0.0	0	0.0	0	0.0	0	0.0	0	0.0	0	0.0	Vacant	0	0	0	0
78	12037	Parker	0	0	0	0.0	0	0.0	0	0.0	0	0.0	0	0.0	0	0.0	0	0.0	Vacant	0	0	0	0
3173	7229	Dallas	0	0	0	0.0	0	0.0	0	0.0	0	0.0	0	0.0	0	0.0	0	0.0	Vacant	0	0	0	0
3845	6790	Dallas	0	0	0	0.0	0	0.0	0	0.0	0	0.0	0	0.0	0	0.0	0	0.0	Vacant	0	0	0	0
5038	5027	Rockwall	0	0	0	0.0	0	0.0	0	0.0	0	0.0	0	0.0	0	0.0	0	0.0	Vacant	0	0	0	0
5034	40081	Rockwall	0	0	0	0.0	0	0.0	0	0.0	0	0.0	0	0.0	0	0.0	0	0.0	Vacant	0	0	0	0
2083	6332	Dallas	0	0	0	0.0	0	0.0	0	0.0	0	0.0	0	0.0	0	0.0	0	0.0	Vacant	0	0	0	0
1975	9154	Tarrant	0	0	0	0.0	0	0.0	0	0.0	0	0.0	0	0.0	0	0.0	0	0.0	Vacant	0	0	0	0
3827	7265	Dallas	0	0	0	0.0	0	0.0	0	0.0	0	0.0	0	0.0	0	0.0	0	0.0	Vacant	0	0	0	0
3613	40483	Dallas	0	0	0	0.0	0	0.0	0	0.0	0	0.0	0	0.0	0	0.0	0	0.0	Vacant	0	0	0	0
3588	7828	Dallas	0	0	0	0.0	0	0.0	0	0.0	0	0.0	0	0.0	0	0.0	0	0.0	Vacant	0	0	0	0
3081	30291	Dallas	0	0	0	0.0	0	0.0	0	0.0	0	0.0	0	0.0	0	0.0	0	0.0	Vacant	0	0	0	0
900	10061	Tarrant	0	0	0	0.0	0	0.0	0	0.0	0	0.0	0	0.0	0	0.0	0	0.0	Vacant	0	0	0	0
3502	40485	Dallas	0	0	0	0.0	0	0.0	0	0.0	0	0.0	0	0.0	0	0.0	0	0.0	Vacant	0	0	0	0
2906	30147	Dallas	0	0	0	0.0	0	0.0	0	0.0	0	0.0	0	0.0	0	0.0	0	0.0	Vacant	0	0	0	0
4902	6327	Dallas	0	0	0	0.0	0	0.0	0	0.0	0	0.0	0	0.0	0	0.0	0	0.0	Vacant	0	0	0	0
3512	7819	Dallas	0	0	0	0.0	0	0.0	0	0.0	0	0.0	0	0.0	0	0.0	0	0.0	Vacant	0	0	0	0
2875	42037	Ellis	0	0	0	0.0	0	0.0	0	0.0	0	0.0	0	0.0	0	0.0	0	0.0	Vacant	0	0	0	0
3405	40480	Dallas	0	0	0	0.0	0	0.0	0	0.0	0	0.0	0	0.0	0	0.0	0	0.0	Vacant	0	0	0	0
3482	7558	Dallas	0	0	0	0.0	0	0.0	0	0.0	0	0.0	0	0.0	0	0.0	0	0.0	Vacant	0	0	0	0
3640	7832	Dallas	0	0	0	0.0	0	0.0	0	0.0	0	0.0	0	0.0	0	0.0	0	0.0	Vacant	0	0	0	0
3606	40479	Dallas	0	0	0	0.0	0	0.0	0	0.0	0	0.0	0	0.0	0	0.0	0	0.0	Vacant	0	0	0	0
3554	7607	Dallas	0	0	0	0.0	0	0.0	0	0.0	0	0.0	0	0.0	0	0.0	0	0.0	Vacant	0	0	0	0
3648	40583	Dallas	0	0	0	0.0	0	0.0	0	0.0	0	0.0	0	0.0	0	0.0	0	0.0	Vacant	0	0	0	0
3444	40481	Dallas	0	0	0	0.0	0	0.0	0	0.0	0	0.0	0	0.0	0	0.0	0	0.0	Vacant	0	0	0	0
4874	6420	Dallas	0	0	0	0.0	0	0.0	0	0.0	0	0.0	0	0.0	0	0.0	0	0.0	Vacant	0	0	0	0
3584	40482	Dallas	0	0	0	0.0	0	0.0	0	0.0	0	0.0	0	0.0	0	0.0	0	0.0	Vacant	0	0	0	0
912	10063	Tarrant	0	0	0	0.0	0	0.0	0	0.0	0	0.0	0	0.0	0	0.0	0	0.0	Vacant	0	0	0	0
4040	7408	Dallas	0	0	0	0.0	0	0.0	0	0.0	0	0.0	0	0.0	0	0.0	0	0.0	Vacant	0	0	0	0
3615	40314	Dallas	0	0	0	0.0	0	0.0	0	0.0	0	0.0	0	0.0	0	0.0	0	0.0	Vacant	0	0	0	0
3400	40486	Dallas	0	0	0	0.0	0	0.0	0	0.0	0	0.0	0	0.0	0	0.0	0	0.0	Vacant	0	0	0	0
3895	7721	Dallas	0	0	0	0.0	0	0.0	0	0.0	0	0.0	0	0.0	0	0.0	0	0.0	Vacant	0	0	0	0
603	10174	Tarrant	0	0	0	0.0	0	0.0	0	0.0	0	0.0	0	0.0	0	0.0	0	0.0	Vacant	0	0	0	0
3619	40296	Dallas	0	0	0	0.0	0	0.0	0	0.0	0	0.0	0	0.0	0	0.0	0	0.0	Vacant	0	0	0	0
3753	7989	Dallas	0	0	0	0.0	0	0.0	0	0.0	0	0.0	0	0.0	0	0.0	0	0.0	Vacant	0	0	0	0
3547	40484	Dallas	0	0	0	0.0	0	0.0	0	0.0	0	0.0	0	0.0	0	0.0	0	0.0	Vacant	0	0	0	0
3469	7817	Dallas	0	0	0	0.0	0	0.0	0	0.0	0	0.0	0	0.0	0	0.0	0	0.0	Vacant	0	0	0	0
3946	7723	Dallas	0	0	0	0.0	0	0.0	0	0.0	0	0.0	0	0.0	0	0.0	0	0.0	Vacant	0	0	0	0
3390	40303	Dallas	0	0	0	0.0	0	0.0	0	0.0	0	0.0	0	0.0	0	0.0	0	0.0	Vacant	0	0	0	0
3925	8233	Dallas	0	0	0	0.0	0	0.0	0	0.0	0	0.0	0	0.0	0	0.0	0	0.0	Vacant	0	0	0	0
4766	6322	Dallas	0	0	0	0.0	0	0.0	0	0.0	0	0.0	0	0.0	0	0.0	0	0.0	Vacant	0	0	0	0
1167	10234	Tarrant	0	0	0	0.0	0	0.0	0	0.0	0	0.0	0	0.0	0	0.0	0	0.0	Vacant	0	0	0	0
1787	10406	Tarrant	0	0	0	0.0	0	0.0	0	0.0	0	0.0	0	0.0	0	0.0	0	0.0	Vacant	0	0	0	0
804	10038	Tarrant	0	0	0	0.0	0	0.0	0	0.0	0	0.0	0	0.0	0	0.0	0	0.0	Vacant	0	0	0	0
833	10051	Tarrant	0	0	0	0.0	0	0.0	0	0.0	0	0.0	0	0.0	0	0.0	0	0.0	Vacant	0	0	0	0
3823	7715	Dallas	0	0	0	0.0	0	0.0	0	0.0	0	0.0	0	0.0	0	0.0	0	0.0	Vacant	0	0	0	0
838	9857	Tarrant	0	0	0	0.0	0	0.0	0	0.0	0	0.0	0	0.0	0	0.0	0	0.0	Vacant	0	0	0	0
837	40767	Tarrant	0	0	0	0.0	0	0.0	0	0.0	0	0.0	0	0.0	0	0.0	0	0.0	Vacant	0	0	0	0
2852	7783	Dallas	0	0	0	0.0	0	0.0	0	0.0	0	0.0	0	0.0	0	0.0	0	0.0	Vacant	0	0	0	0
739	40779	Tarrant	0	0	0	0.0	0	0.0	0	0.0	0	0.0	0	0.0	0	0.0	0	0.0	Vacant	0	0	0	0
760	9808	Tarrant	0	0	0	0.0	0	0.0	0	0.0	0	0.0	0	0.0	0	0.0	0	0.0	Vacant	0	0	0	0
745	40805	Tarrant	0	0	0	0.0	0	0.0	0	0.0	0	0.0	0	0.0	0	0.0	0	0.0	Vacant	0	0	0	0
3980	40684	Dallas	0	0	0	0.0	0	0.0	0	0.0	0	0.0	0	0.0	0	0.0	0	0.0	Vacant	0	0	0	0
802	40788	Tarrant	0	0	0	0.0	0	0.0	0	0.0	0	0.0	0	0.0	0	0.0	0	0.0	Vacant	0	0	0	0
806	10039	Tarrant	0	0	0	0.0	0	0.0	0	0.0	0	0.0	0	0.0	0	0.0	0	0.0	Vacant	0	0	0	0
410	10514	Tarrant	0	0	0	0.0	0	0.0	0	0.0	0	0.0	0	0.0	0	0.0	0	0.0	Vacant	0	0	0	0
794	40781	Tarrant	0	0	0	0.0	0	0.0	0	0.0	0	0.0	0	0.0	0	0.0	0	0.0	Vacant	0	0	0	0
805	40785	Tarrant	0	0	0	0.0	0	0.0	0	0.0	0	0.0	0	0.0	0	0.0	0	0.0	Vacant	0	0	0	0
796	9834	Tarrant	0	0	0	0.0	0	0.0	0	0.0	0	0.0	0	0.0	0	0.0	0	0.0	Vacant	0	0	0	0
2033	10419	Tarrant	0	0	0	0.0	0	0.0	0	0.0	0	0.0	0	0.0	0	0.0	0	0.0	Vacant	0	0	0	0

ID	TSZ	County	Total population	Population in which poverty status is known	Population that is below poverty line	Percentage of population that is below poverty line (%)	Total minority population	Percentage of population that is minority (%)	Black or African American total population	Percent of population that is black or African American (%)	American Indian/ Alaskan Native total population	Percent of population that is American Indian/ Alaskan Native (%)	Asian total population	Percent of population that is Asian (%)	Hawiian/ Pacific Islander total population	Percent of population that is Hawiian/ Pacific Islander (%)	Hispanic total population	Percent of population that is Hispanic (%)	Environmental Justice Status (for Regional Toll Analysis)	Number of cars and trucks in the AM peak-period traveling on the mainlanes in the Build Scenario	Number of cars in the AM peak-period traveling on the managed lanes in the Build Scenario	Number of cars and trucks in the AM peak-period traveling on the mainlanes in the No Build Scenario	Number of cars in the AM peak-period traveling on the HOV express lanes in the No Build Scenario
792	9829	Tarrant	0	0	0	0.0	0	0.0	0	0.0	0	0.0	0	0.0	0	0.0	0	0.0	Vacant	0	0	0	0
730	9989	Tarrant	0	0	0	0.0	0	0.0	0	0.0	0	0.0	0	0.0	0	0.0	0	0.0	Vacant	0	0	0	0
773	40773	Tarrant	0	0	0	0.0	0	0.0	0	0.0	0	0.0	0	0.0	0	0.0	0	0.0	Vacant	0	0	0	0
689	40798	Tarrant	0	0	0	0.0	0	0.0	0	0.0	0	0.0	0	0.0	0	0.0	0	0.0	Vacant	0	0	0	0
767	40782	Tarrant	0	0	0	0.0	0	0.0	0	0.0	0	0.0	0	0.0	0	0.0	0	0.0	Vacant	0	0	0	0
766	40777	Tarrant	0	0	0	0.0	0	0.0	0	0.0	0	0.0	0	0.0	0	0.0	0	0.0	Vacant	0	0	0	0
774	9821	Tarrant	0	0	0	0.0	0	0.0	0	0.0	0	0.0	0	0.0	0	0.0	0	0.0	Vacant	0	0	0	0
756	40774	Tarrant	0	0	0	0.0	0	0.0	0	0.0	0	0.0	0	0.0	0	0.0	0	0.0	Vacant	0	0	0	0
746	40772	Tarrant	0	0	0	0.0	0	0.0	0	0.0	0	0.0	0	0.0	0	0.0	0	0.0	Vacant	0	0	0	0
917	10610	Tarrant	0	0	0	0.0	0	0.0	0	0.0	0	0.0	0	0.0	0	0.0	0	0.0	Vacant	0	0	0	0
710	9976	Tarrant	0	0	0	0.0	0	0.0	0	0.0	0	0.0	0	0.0	0	0.0	0	0.0	Vacant	0	0	0	0
1955	10414	Tarrant	0	0	0	0.0	0	0.0	0	0.0	0	0.0	0	0.0	0	0.0	0	0.0	Vacant	0	0	0	0
3053	8408	Dallas	0	0	0	0.0	0	0.0	0	0.0	0	0.0	0	0.0	0	0.0	0	0.0	Vacant	0	0	0	0
797	10031	Tarrant	0	0	0	0.0	0	0.0	0	0.0	0	0.0	0	0.0	0	0.0	0	0.0	Vacant	0	0	0	0
795	10032	Tarrant	0	0	0	0.0	0	0.0	0	0.0	0	0.0	0	0.0	0	0.0	0	0.0	Vacant	0	0	0	0
753	10008	Tarrant	0	0	0	0.0	0	0.0	0	0.0	0	0.0	0	0.0	0	0.0	0	0.0	Vacant	0	0	0	0
690	40800	Tarrant	0	0	0	0.0	0	0.0	0	0.0	0	0.0	0	0.0	0	0.0	0	0.0	Vacant	0	0	0	0
738	40771	Tarrant	0	0	0	0.0	0	0.0	0	0.0	0	0.0	0	0.0	0	0.0	0	0.0	Vacant	0	0	0	0
750	9801	Tarrant	0	0	0	0.0	0	0.0	0	0.0	0	0.0	0	0.0	0	0.0	0	0.0	Vacant	0	0	0	0
355	9927	Tarrant	0	0	0	0.0	0	0.0	0	0.0	0	0.0	0	0.0	0	0.0	0	0.0	Vacant	0	0	0	0
791	10027	Tarrant	0	0	0	0.0	0	0.0	0	0.0	0	0.0	0	0.0	0	0.0	0	0.0	Vacant	0	0	0	0
1959	10119	Tarrant	0	0	0	0.0	0	0.0	0	0.0	0	0.0	0	0.0	0	0.0	0	0.0	Vacant	0	0	0	0
2009	10416	Tarrant	0	0	0	0.0	0	0.0	0	0.0	0	0.0	0	0.0	0	0.0	0	0.0	Vacant	0	0	0	0
3105	8587	Dallas	0	0	0	0.0	0	0.0	0	0.0	0	0.0	0	0.0	0	0.0	0	0.0	Vacant	0	0	0	0
2024	9913	Tarrant	0	0	0	0.0	0	0.0	0	0.0	0	0.0	0	0.0	0	0.0	0	0.0	Vacant	0	0	0	0
825	40794	Tarrant	0	0	0	0.0	0	0.0	0	0.0	0	0.0	0	0.0	0	0.0	0	0.0	Vacant	0	0	0	0
764	40791	Tarrant	0	0	0	0.0	0	0.0	0	0.0	0	0.0	0	0.0	0	0.0	0	0.0	Vacant	0	0	0	0
2254	7927	Dallas	0	0	0	0.0	0	0.0	0	0.0	0	0.0	0	0.0	0	0.0	0	0.0	Vacant	0	0	0	0
733	40806	Tarrant	0	0	0	0.0	0	0.0	0	0.0	0	0.0	0	0.0	0	0.0	0	0.0	Vacant	0	0	0	0
2318	40263	Dallas	0	0	0	0.0	0	0.0	0	0.0	0	0.0	0	0.0	0	0.0	0	0.0	Vacant	0	0	0	0
885	30264	Tarrant	0	0	0	0.0	0	0.0	0	0.0	0	0.0	0	0.0	0	0.0	0	0.0	Vacant	0	0	0	0
729	40780	Tarrant	0	0	0	0.0	0	0.0	0	0.0	0	0.0	0	0.0	0	0.0	0	0.0	Vacant	0	0	0	0
817	10044	Tarrant	0	0	0	0.0	0	0.0	0	0.0	0	0.0	0	0.0	0	0.0	0	0.0	Vacant	0	0	0	0
731	40809	Tarrant	0	0	0	0.0	0	0.0	0	0.0	0	0.0	0	0.0	0	0.0	0	0.0	Vacant	0	0	0	0
843	30263	Tarrant	0	0	0	0.0	0	0.0	0	0.0	0	0.0	0	0.0	0	0.0	0	0.0	Vacant	0	0	0	0
662	10180	Tarrant	0	0	0	0.0	0	0.0	0	0.0	0	0.0	0	0.0	0	0.0	0	0.0	Vacant	0	0	0	0
763	40792	Tarrant	0	0	0	0.0	0	0.0	0	0.0	0	0.0	0	0.0	0	0.0	0	0.0	Vacant	0	0	0	0
2064	8167	Dallas	0	0	0	0.0	0	0.0	0	0.0	0	0.0	0	0.0	0	0.0	0	0.0	Vacant	0	0	0	0
																			Total Trips (EJ and Non-EJ TSZs)	**52,363**	**13,485**	**51,551**	**9,077**

Source: NCTCOG (August 2016)

EXHIBIT 14
ORIGIN & DESTINATION (O&D) ANALYSIS
METHODOLOGY CHECKLIST

DATA COLLECTION

- ÿ NCTCOG 2040 O&D Data (TSZ data provided in Excel format)
  - o Population living in low-come census block groups (median income ≤ $23,550 based on 2009-2013 *American Community Survey* [ACS] data).
  - o Population counts for FHWA-defined minority populations (minority populations include Black or African American, American Indian/Alaska Native, Asian, Hawaiian/Pacific Islander, and Hispanic). Confirm the USCB data year with NCTCOG (2010).
  - o Year 2040 AM Peak period trips using IH 635 – Build Scenario for Cars and Trucks along Mainlanes.
  - o Year 2040 AM Peak period trips using IH 635 – Build Scenario for Cars along Tolled-Managed lanes.
  - o Year 2040 AM Peak period trips using IH 635 – No-Build Scenario for Cars and Trucks along Mainlanes.
  - o Year 2040 AM Peak period trips using IH 635 – No-Build Scenario for Cars along Express/HOV lanes.
- ÿ NCTCOG Shapefile for Traffic Serial Zones (TSZs)

DATA ANALYSIS

- ÿ **Step 1**. Determine the Study Area: NCTCOG MPA; 9,441 square miles; consists of 12 counties (Collin, Dallas, Denton, Rockwall, Tarrant, Ellis, Johnson, Kaufman, Parker, Hunt, Wise, and Hood Counties)
- ÿ **Step 2**. Determine the EJ Threshold: If low-income and/or minority population populations are greater than 50.0% of the TSZ's total population, then the TSZ is considered an "EJ TSZ." This percentage indicates a majority presence of EJ populations for that individual TSZ.
- ÿ **Step 3**. Identify EJ TSZs throughout the NCTCOG MPA. The total number of EJ TSZs in the NCTCOG MPA is __**2,151**__.
- ÿ **Step 4**. Identify TSZs throughout the NCTCOG MPA which utilize IH 635
  - § _**4,180**_ TSZs utilize IH 635 in the 2040 Build Scenario for Cars and Trucks along Mainlanes
  - § _**3,787**_ TSZs utilize IH 635 in the 2040 Build Scenario for Cars along Tolled-Managed lanes
  - § _**4,240**_ TSZs utilize IH 635 in the 2040 No-Build Scenario for Cars and Trucks along Mainlanes
  - § _**3,968**_ TSZs utilize IH 635 in the 2040 No-Build Scenario for Cars along Express/HOV lanes
- ÿ **Step 5**. Identify EJ TSZs throughout the NCTCOG MPA which utilize IH 635
  - § _**1,806**_ EJ TSZs utilize IH 635 in the 2040 Build Scenario for Cars and Trucks along Mainlanes
  - § _**1,679**_ EJ TSZs utilize IH 635 in the 2040 Build Scenario for Cars along Tolled-Managed lanes
  - § _**1,845**_ EJ TSZs utilize IH 635 in the 2040 No-Build Scenario for Cars and Trucks along Mainlanes
  - § _**1,765**_ EJ TSZs utilize IH 635 in the 2040 No-Build Scenario for Cars along Express/HOV lanes
- ÿ **Step 6**. Identify the total number of trips per scenario and total number of trips from EJ TSZs per scenario
  - § _**52,363**_ total trips in the 2040 Build Scenario for Cars and Trucks along Mainlanes;
    _**26,297**_ total trips from EJ TSZs
  - § _**13,485**_ total trips in the 2040 Build Scenario for Cars along Tolled-Managed lanes;
    _**7,478**_ total trips from EJ TSZs
  - § _**51,551**_ total trips in the 2040 No-Build Scenario for Cars and Trucks along Mainlanes;
    _**27,382**_ total trips from EJ TSZs
  - § _**9,077**_ total trips in the 2040 No-Build Scenario for Cars along Express/HOV lanes;
    _**4,718**_ total trips from EJ TSZs
- ÿ **Step 7**. Determine EJ TSZ Demographic Composition & Total Trips
  - § Prepare a summary of EJ and non-EJ TSZ trip statistics for inclusion in the environmental document. Include any unique project specific details regarding O&D data provided by the NCTCOG.

NEPA DOCUMENTATION

- A summary of the O&D Analysis is to be provided as a subsection to the Environmental Justice section within the environmental document. Coordinate with the PMO for a text template.
- Exhibits that correspond with the O&D Analysis summary are to be provided in an appendix. Coordinate with the PMO for example exhibits.
- A table containing relevant EJ and non-EJ TSZ demographic statistics and total trips is to be provided as an appendix to the environmental document. This table will be utilized to backcheck the information provided in the O&D Analysis summary. The table should include the following column headers:

  No.; TSZ; County; Total TSZ Population; Population below poverty threshold; % Population below poverty threshold; Total Minority Population; % Minority Population; Black or African American; % Black or African American; American Indian/Alaska Native; % American Indian/Alaska Native; Asian; % Asian; Hawaiian/Pacific Islander; % Hawaiian/Pacific Islander; Hispanic; % Hispanic; Environmental Justice Status; Number of Trips (Build Scenario); and Number of Trips (No-Build Scenario). The table should be separated by Non-EJ TSZs and EJ TSZs. Coordinate with the PMO for an example table.

Traffic Noise Impact Analysis

Traffic Noise Impact Assessment

Interstate Highway (IH) 635 LBJ East Ultimate Project

From United States Highway (US) 75
To IH 30
CSJ: 2374-01-137, 2374-01-180, 2374-01-183,
2374-02-053, & 2374-02-144
Cities of Dallas, Garland, and Mesquite; Dallas County, Texas
January 2017

The environmental review, consultation, and other actions required by applicable Federal environmental laws for this project are being, or have been, carried-out by TxDOT pursuant to 23 U.S.C. 327 and a Memorandum of Understanding dated December 16, 2014, and executed by FHWA and TxDOT.

THIS PAGE INTENTIONALLY LEFT BLANK

TABLE OF CONTENTS

I. Introduction....1
II. Assumptions....2
III. Noise Analysis....2
IV. Mitigation....6

LIST OF TABLES

Table 1: FHWA Noise Abatement Criteria....3
Table 2: Traffic Noise Levels dB(A) Leq....4
Table 3: Noise Barrier Proposal....9
Table 4: Revisions to Barrier Proposal....10

ATTACHMENTS

Project Location Map on Aerial Photograph

Project on USGS Topographic Map (2 Pages)

Project Typical Sections (8 Pages)

Project Plan View Map (10 Pages)

Project Area Photographs (8 Pages)

Project Noise Receiver Map (18 Pages)

I. INTRODUCTION

Re-Evaluation consultation is being conducted for the proposed reconstruction and improvement to an 11.2-mile section of IH 635 in Dallas County, Texas. The proposed project extends along IH 635 through portions of the cities of Dallas, Garland, and Mesquite. The original IH 635 Environmental Assessment (EA) received environmental clearance through a Federal Highway Administration (FHWA) Finding of No Significant Impact (FONSI) issued on January 30, 2003.

A Re-Evaluation of the 2003 EA-FONSI noise analysis was completed and approved in December 2015. The 2015 Noise Re-Evaluation reexamined the 2003 IH 635 EA-FONSI noise analysis, which was modeled under the Texas Department of Transportation's (TxDOT's) 1997 *Traffic Noise Guidelines,* and updated the analysis to TxDOT's *2011 Guidelines for Analysis and Abatement of Roadway Traffic Noise*. The 2015 Noise Re-Evaluation was based on 2016 and 2036 traffic data approved by TxDOT's Transportation Planning and Programming Division (TPP) and an updated version of the 2003 approved design, which was submitted to TxDOT as the 30 percent draft design submittal for the proposed IH 635 LBJ East Ultimate Project.

Since the 2015 Noise Re-Evaluation, proposed design changes have occurred and traffic projections have been updated. The purpose of this technical report is to incorporate the latest design and traffic projections to address potential noise impacts and proposed mitigation for communities in the study area. The **Project Location Map on Aerial Photograph**, **Project on USGS Topographic Map** (2 pages), **Project Typical Sections** (8 pages), **Project Plan View Map** (10 pages), **Project Area Photographs** (8 pages), and **Project Noise Receiver Map** (18 pages) are located in the **Attachments**.

Proposed Design

The proposed IH 635 improvements from east of US 75 to Miller Road would include constructing five 12-foot-wide general-purpose lanes (one additional) in each direction, two 12-foot-wide tolled-managed lanes in each direction, and two to three frontage road lanes in each direction (see the attached **Project Typical Sections** and **Project Plan View Map**). From near Royal Lane/Miller Road to La Prada Drive, the proposed project would provide five general-purpose lanes (one additional) in each direction, two non-tolled express lanes in each direction, and two to three frontage road lanes in each direction. From La Prada Drive to south of IH 30, the project would reconstruct IH 635 to provide lane balance transitions between the general purpose lanes, proposed express lanes, and IH 30 interchange. Auxiliary lanes would be provided as needed to accommodate traffic demand volumes associated with ramp movements. The general purpose lanes would include 10-foot-wide outside and inside shoulders. The tolled managed/express lanes would include 10-foot-wide outside shoulders and 4-foot wide inside shoulders. The proposed project would also include the construction of general purpose lane ramps, tolled managed/express lane ramps, and direct-connecting ramps between IH 30 and IH 635. The proposed frontage roads along IH 635 would typically consist of 11-foot wide inside lane(s) and a 14-foot-wide outside shared use lane in each direction. Inside curb offsets would vary from 1 to 2-feet wide. Outside curb offsets adjacent to shared use lanes would be 2-feet wide. Sidewalks would be provided along the proposed frontage roads.

The proposed IH 30 improvements (from west of Gus Thomasson Road to east of Galloway Avenue) would include constructing three to four 12-foot-wide general purpose lanes. Auxiliary lanes would be constructed as needed to accommodate traffic demand volumes associated with ramp movements. The general purpose lanes would include 10-foot-wide outside and inside shoulders. Two to three continuous frontage road lanes would be constructed in each direction, which would typically consist of 11-foot wide inside lane(s) and a 14-foot wide outside shared use lane in each direction. Inside curb offsets would vary from 1 to 2-feet wide and outside curb offsets adjacent to shared use lanes would be 2-feet wide. Sidewalks would be provided along the proposed frontage roads.

The project would require approximately 16.3 acres of proposed right-of-way (ROW) as well as 0.5 acres of temporary construction easements and 9.1 acres of drainage easements. Proposed ROW acquisition would be conducted in accordance with the Uniform Relocation Assistance and Real Property Acquisition Policies Act of 1970, as amended.

II. ASSUMPTIONS

The TPP-approved traffic data (October 12, 2016) was used to determine existing and design year traffic noise impacts, and feasible and reasonable noise abatement. Average daily traffic (ADT) volumes of approximately 263,250 vehicles per day (vpd) are projected for 2022 and 353,550 vpd in 2042. The K-factor of 9.0 percent with a vehicle distribution of 97.3 percent light duty vehicles, 1.1 percent medium duty vehicles, and 1.6 percent heavy duty vehicles were utilized in the Traffic Noise Model v2.5. The posted 70 miles per hour speed limit was used for the analysis.

The noise analysis was also updated for current land uses adjacent to the proposed project. For consistency with the original EA-FONSI and the 2015 Noise Re-Evaluation, this analysis maintained the noise receiver naming convention used therein. The labels for receivers and barriers added to the model since the 2003 EA-FONSI include a letter after the closest original noise receiver or barrier number (i.e. “N17A”, or “Noise Barrier 4A”).

III. NOISE ANALYSIS

This analysis was accomplished in accordance with TxDOT’s (FHWA approved) *Guidelines for Analysis and Abatement of Roadway Traffic Noise* (2011).

Sound from highway traffic is generated primarily from a vehicle’s tires, engine and exhaust. It is commonly measured in decibels and is expressed as "dB."

Sound occurs over a wide range of frequencies. However, not all frequencies are detectable by the human ear; therefore, an adjustment is made to the high and low frequencies to approximate the way an average person hears traffic sounds. This adjustment is called A-weighting and is expressed as "dB(A)."

Also, because traffic sound levels are never constant due to the changing number, type and speed of vehicles, a single value is used to represent the average or equivalent sound level and is expressed as "Leq."

The traffic noise analysis typically includes the following elements:

- Identification of land use activity areas that might be impacted by traffic noise.
- Determination of existing noise levels.
- Prediction of future noise levels.
- Identification of possible noise impacts.
- Consideration and evaluation of measures to reduce noise impacts.

The FHWA has established the Noise Abatement Criteria (NAC) in **Table 1** for various land use activity areas that are used as one of two means to determine when a traffic noise impact would occur.

Table 1: FHWA Noise Abatement Criteria

Activity Category	FHWA dB(A) Leq	Description of Land Use Activity Areas
A	57 (exterior)	Lands on which serenity and quiet are of extra-ordinary significance and serve an important public need and where the preservation of those qualities is essential if the area is to continue to serve its intended purpose.
B	67 (exterior)	Residential
C	67 (exterior)	Active sport areas, amphitheaters, auditoriums, campgrounds, cemeteries, day care centers, hospitals, libraries, medical facilities, parks, picnic areas, places of worship, playgrounds, public meeting rooms, public or nonprofit institutional structures, radio studios, recording studios, recreation areas, Section 4(f) sites, schools, television studios, trails, and trail crossings.
D	52 (interior)	Auditoriums, day care centers, hospitals, libraries, medical facilities, places of worship, public meeting rooms, public or nonprofit institutional structures, radio studios, recording studios, schools, and television studios.
E	72 (exterior)	Hotels, motels, offices, restaurants/bars, and other developed lands, properties, or activities not included in A-D or F.
F	--	Agricultural, airports, bus yards, emergency services, industrial, logging, maintenance facilities, manufacturing, mining, rail yards, retail facilities, shipyards, utilities (water resources, water treatment, electrical), and warehousing.
G	--	Undeveloped lands that are not permitted.

A noise impact occurs when either the absolute or relative criterion is met:

Absolute criterion: When the predicted noise level at a receiver approaches, equals or exceeds the NAC. "Approach" is defined as one dB(A) below the NAC. For example: a noise impact would occur at a Category B residence if the noise level is predicted to be 66 dB(A) or above.

Relative criterion: When the predicted noise level substantially exceeds the existing noise level at a receiver even though the predicted noise level does not approach, equal or exceed the NAC. “Substantially exceeds” is defined as more than 10 dB(A). For example: a noise impact would occur at a Category B residence if the existing level is 54 dB(A) and the predicted level is 65 dB(A).

When a traffic noise impact occurs, noise abatement measures must be considered. A noise abatement measure is any positive action taken to reduce the impact of traffic noise on an activity area.

The FHWA traffic noise modeling software was used to calculate existing and predicted traffic noise levels. The model primarily considers the number, type and speed of vehicles; highway alignment and grade; cuts, fills and natural berms; surrounding terrain features; and the locations of activity areas likely to be impacted by the associated traffic noise.

Existing and predicted traffic noise levels were modeled at receiver locations (see **Table 2** and the attached **Project Noise Receiver Map**) that represent the land use activity areas adjacent to the proposed project that might be impacted by traffic noise and potentially benefit from feasible and reasonable noise abatement.

Table 2: Traffic Noise Levels dB(A) Leq

Representative Receiver	NAC Category	NAC Level	Existing (From IH 635 EA-FONSI)	Predicted 2042	Change[1] (+/-)	Noise Impact
N1 – Apartment[2]	B	67	69	67	-2	Yes
N2 - Budget Suites	E	72	72	72	0	Yes
N3 – Apartment	B	67	66	71	+5	Yes
N4 – Apartment	B	67	72	75	+3	Yes
N5 – Apartment	B	67	73	73	0	Yes
N6 - Single Family Residence	B	67	80	72	-8	Yes
N7 - Single Family Residence	B	67	74	77	+3	Yes
N8 - Hidden Ridge (Apartment)	B	67	72	79	+7	Yes
N9 – Apartment	B	67	76	77	+1	Yes
N10 - Apartment	B	67	72	79	+7	Yes
N11 - Apartment	B	67	68	77	+9	Yes
N12 - Apartment	B	67	69	74	+5	Yes
N13 - Vacant Parking Lot[2]	F	--	--	--	--	No
N14 – Apartment	B	67	67	63	-4	No
N15 – Apartment	B	67	75	76	+1	Yes
N16 – Apartment	B	67	74	74	0	Yes
N17 – Apartment	B	67	74	74	0	Yes
N17A - Park and Ride	F	--	--	--	--	No
N18 – Apartment	B	67	70	72	+2	Yes
N18A - Children's Paradise Learning Center	C	67	69	66	-3	Yes
N18B - Apartment	B	67	69	63	-6	No
N19 - Single Family Residence	B	67	69	64	-5	No
N20 - Single Family Residence	B	67	71	73	+2	Yes
N21 - Single Family Residence	B	67	76	74	-2	Yes
N21A – Trailhead	C	67	69	66	-3	Yes
N22 - Single Family Residence	B	67	76	76	0	Yes
N23 - Single Family Residence	B	67	77	77	0	Yes
N24 - Scott Enterprises (Former Receiver) [3]	F	--	--	--	--	No
N24A - Motel 6	E	72	73	75	+2	Yes
N25 - Church	D	52	43	45	+2	No
N26 – Apartment	B	67	68	70	+2	Yes
N27 – Apartment	B	67	69	72	+3	Yes
N28 – Apartment	B	67	65	69	+4	Yes
N28A - The Regency Hotel	E	72	69	70	+1	No

Table 2: Traffic Noise Levels dB(A) Leq

Representative Receiver	NAC Category	NAC Level	Existing (From IH 635 EA-FONSI)	Predicted 2042	Change[1] (+/-)	Noise Impact
N29 - Apartment (Pool) NOT first ROW	B	67	52	64	+12	Yes
N30 – Remington College	C	67	71	73	+1	Yes
N31 – Apartment	B	67	67	70	+3	Yes
N32 – Apartment	B	67	65	68	+3	Yes
N33 – Apartment	B	67	65	70	+5	Yes
N33A –Trailhead	C	67	65	67	+2	Yes
N34 - Single Family Residence[4]	B	67	73	65	-8	Yes
N35 - Single Family Residence[4]	B	67	75	66	-9	Yes
N35A - Armstrong Park[4]	C	67	75	66	-9	Yes
N36 - Single Family Residence[4]	B	67	75	66	-9	Yes
N37 - Single Family Residence[4]	B	67	75	67	-8	Yes
N37A - Grissom Park[4]	C	67	75	67	-8	Yes
N38 - Single Family Residence[4]	B	67	76	66	-10	Yes
N39 - Single Family Residence[4]	B	67	76	67	-9	Yes
N39A - White Park[4]	C	67	76	66	-10	Yes
N40 - Single Family Residence[4]	B	67	76	67	-9	Yes
N41 - Single Family Residence[4]	B	67	76	65	-11	Yes
N42 - Single Family Residence	B	67	63	64	+1	No
N43 - Apartment	B	67	70	69	-1	Yes
N44 - Apartment	B	67	66	71	+5	Yes
N45 - Apartment	B	67	73	74	+1	Yes
N46 - Apartment	B	67	69	73	+4	Yes
N47 - Apartment	B	67	66	70	+4	Yes
N47A - Apartment	B	67	66	68	+2	Yes
N48 - Single Family Residence	B	67	70	67	-3	Yes
N49 - Single Family Residence	B	67	77	69	-8	Yes
N50 - Single Family Residence	B	67	77	69	-8	Yes
N51 - Single Family Residence	B	67	75	74	-1	Yes
N52 - Single Family Residence	B	67	72	71	-1	Yes
N53 - Single Family Residence	B	67	70	70	0	Yes

Table 2: Traffic Noise Levels dB(A) Leq

Representative Receiver	NAC Category	NAC Level	Existing (From IH 635 EA-FONSI)	Predicted 2042	Change[1] (+/-)	Noise Impact
N54 - Single Family Residence	B	67	69	70	+1	Yes
N55 - Single Family Residence	B	67	69	70	+1	Yes
N56 - Single Family Residence	B	67	69	67	-2	Yes
N57 - Single Family Residence	B	67	67	66	-1	Yes
N58 - Single Family Residence	B	67	67	67	0	Yes
N59 - Apartment	B	67	65	75	+10	Yes
N60 – Apartment	B	67	67	73	+6	Yes
N61 – Apartment	B	67	65	74	+9	Yes
N62 - Single Family Residence	B	67	68	68	0	Yes
N63 - Single Family Residence	B	67	67	68	+1	Yes
N64 – Abandoned Medical Facility[2]	F	--	--	--	--	No
N65 - Single Family Residence	B	67	68	71	+3	Yes
N66 - Executive Inn & Suites Mesquite	E	72	72	75	+3	Yes
N67 - Demolished Motel[2]	G	--	--	--	--	No
N68 – Apartment	B	67	69	70	+1	Yes
N69 - Single Family Residence	B	67	69	65	-4	No
N69A - Grand View Baptist Church (Playground) [3]	C	67	65	69	+4	Yes

Notes:
[1] – The existing levels were taken from the 2003 IH 635 EA-FONSI. Due to changes in modeling, receiver placement, land use, and/or other changes, values in the "Change" column vary from the standard two to nine decibel increase.
[2] – Since the noise analysis performed in the 2003 IH 635 EA-FONSI, noise receivers no longer exist at these locations. Receivers N13, N64, and N67 were not analyzed further in this report.
[3] – Change in land use.
[4] – The existing levels were taken from the 2003 IH 635 EA-FONSI. Noise Barrier 5 has been constructed and was included in the model. This is the reason that there was a negative value in the "Change" column for Receivers N34 through N41.

As indicated in **Table 2**, the proposed project would result in a traffic noise impact and the following noise abatement measures were considered: traffic management, alteration of horizontal and/or vertical alignments, acquisition of undeveloped property to act as a buffer zone and the construction of noise barriers.

IV. MITIGATION

Before any abatement measure can be proposed for incorporation into the project, it must be both feasible and reasonable. In order to be "feasible," the abatement measure must be able to reduce the noise level at greater than 50 percent of impacted, first row receivers by at least 5 dB(A); and to be "reasonable," it must not exceed the cost-effectiveness criterion of $25,000 for each receiver that

would benefit by a reduction of at least 5 dB(A) and the abatement measure must be able to reduce the noise level at least one impacted, first row receiver by at least 7 dB(A).

Traffic management - Control devices could be used to reduce the speed of the traffic; however, the minor benefit of 1 dB(A) per 5 mph reduction in speed does not outweigh the associated increase in congestion and air pollution. Other measures such as time or use restrictions for certain vehicles are prohibited on state highways.

Alteration of horizontal and/or vertical alignments - Any alteration of the existing alignment would displace existing businesses and residences, require additional ROW and not be cost effective/reasonable.

Noise barriers - This is the most commonly used noise abatement measure. Noise barriers were evaluated for each of the impacted receiver locations.

Noise barriers would not be feasible and reasonable for any of the following impacted receivers and therefore, are not proposed for incorporation into the project:

N1: This receiver represents an apartment complex that was previously approved for a noise barrier. After the 2003 EA-FONSI was approved, the first row of apartments were displaced; therefore, the receiver was relocated to the next row of apartments. A noise barrier that would achieve the minimum feasible reduction of 5 dB(A) and achieve a 7 dB(A) noise reduction design goal at this receiver would exceed the reasonable, cost-effectiveness criterion of $25,000.

N2: This receiver represents a Budget Suites motel. A noise barrier that would achieve the minimum feasible reduction of 5 dB(A) and achieve a 7 dB(A) noise reduction design goal at this receiver would exceed the reasonable, cost-effectiveness criterion of $25,000.

N24A: This receiver represents a Motel 6 with several driveways connecting to the IH 635 frontage road. A continuous noise barrier would restrict access to adjacent properties. Gaps in a noise barrier would satisfy access requirements but the resulting non-continuous barrier segments would not be sufficient to achieve the minimum, feasible reduction of 5 dB(A) or the noise reduction design goal of 7 dB(A). Furthermore, a noise barrier proposed between the frontage road and main lanes that would achieve the minimum feasible reduction of 5 dB(A) while achieving a 7 dB(A) noise reduction design goal at this receiver would exceed the reasonable, cost-effectiveness criterion of $25,000.

N26 and N27: These receivers represent two apartment complexes. A noise barrier along the ROW that would achieve the minimum feasible reduction of 5 dB(A) and achieve a 7 dB(A) noise reduction design goal at these receivers would exceed the reasonable, cost-effectiveness criterion of $25,000. Furthermore, a noise barrier proposed between the frontage road and main lanes that would achieve the minimum feasible reduction of 5 dB(A) while achieving a 7 dB(A) noise reduction design goal at one of these receivers would exceed the reasonable, cost-effectiveness criterion of $25,000.

N28 and N29: These receivers represent two apartment complexes with non-residential property separating part of the apartments from the IH 635 ROW. Continuous noise barriers for these receivers would restrict access to adjacent properties. Gaps in the noise barriers would satisfy access requirements, but the resulting non-continuous barrier segments would not be sufficient to achieve the minimum, feasible reduction of 5 dB(A) or the noise reduction design goal of 7 dB(A). Furthermore, noise barriers proposed between the frontage road and main lanes that would achieve the minimum feasible reduction of 5 dB(A) while achieving a 7 dB(A) noise reduction design goal at each of these receivers would exceed the reasonable, cost-effectiveness criterion of $25,000.

N30: This receiver represents an apartment complex with several driveways connecting to the IH 635 frontage road. A continuous noise barrier would restrict access to adjacent properties. Gaps in a noise barrier would satisfy access requirements but the resulting non-continuous barrier segments would not be sufficient to achieve the minimum, feasible reduction of 5 dB(A) or the noise reduction design goal of 7 dB(A). Furthermore, a noise barrier proposed between the frontage road and main lanes that would achieve the minimum feasible reduction of 5 dB(A) while achieving a 7 dB(A) noise reduction design goal at this receiver would exceed the reasonable, cost-effectiveness criterion of $25,000.

N33A: This receiver represents a proposed trail head adjacent to La Prada Drive. A noise barrier that would achieve the minimum feasible reduction of 5 dB(A) while achieving a 7 dB(A) noise reduction design goal at this receiver would exceed the reasonable, cost-effectiveness criterion of $25,000. Furthermore, a noise barrier proposed between the frontage road and main lanes that would achieve the minimum feasible reduction of 5 dB(A) while achieving a 7 dB(A) noise reduction design goal at this receiver would exceed the reasonable, cost-effectiveness criterion of $25,000.

N47A: This receiver represents an apartment complex with several driveways connecting to the IH 30 frontage road. A continuous noise barrier would restrict access to adjacent properties. Gaps in a noise barrier would satisfy access requirements but the resulting non-continuous barrier segments would not be sufficient to achieve the minimum, feasible reduction of 5 dB(A) or the noise reduction design goal of 7 dB(A). Furthermore, a noise barrier proposed between the frontage road and main lanes that would achieve the minimum feasible reduction of 5 dB(A) while achieving a 7 dB(A) noise reduction design goal at this receiver would exceed the reasonable, cost-effectiveness criterion of $25,000.

N55 through N58: These receivers represent a total of 27 residences with non-residential property separating part of the subdivision from the IH 30 ROW. A continuous noise barrier would restrict access to adjacent properties. Gaps in a noise barrier would satisfy access requirements but the resulting non-continuous barrier segments would not be sufficient to achieve the minimum, feasible reduction of 5 dB(A) or the noise reduction design goal of 7 dB(A). Furthermore, a noise barrier proposed between the frontage road and main lanes that would achieve the minimum feasible reduction of 5 dB(A) while achieving a 7 dB(A) noise reduction design goal at each of these receivers would exceed the reasonable, cost-effectiveness criterion of $25,000.

N62 and N63: These receivers represent a total of 75 residences with non-residential property separating part of the subdivision from the IH 30 ROW. A continuous noise barrier would restrict access to adjacent properties. Gaps in a noise barrier would satisfy access requirements but the resulting non-continuous barrier segments would not be sufficient to achieve the minimum, feasible reduction of 5 dB(A) or the noise reduction design goal of 7 dB(A). Furthermore, a noise barrier proposed between the frontage road and main lanes that would achieve the minimum feasible reduction of 5 dB(A) while achieving a 7 dB(A) noise reduction design goal at each of these receivers would exceed the reasonable, cost-effectiveness criterion of $25,000.

N65: This receiver represents a total of 34 residences with non-residential property separating part of the subdivision from the IH 30 ROW. A continuous noise barrier would restrict access to adjacent properties. Gaps in a noise barrier would satisfy access requirements but the resulting non-continuous barrier segments would not be sufficient to achieve the minimum, feasible reduction of 5 dB(A) or the noise reduction design goal of 7 dB(A). Furthermore, a noise barrier proposed between the frontage road and main lanes that would achieve the minimum feasible reduction of 5 dB(A) while achieving a 7 dB(A) noise reduction design goal at this receiver would exceed the reasonable, cost-effectiveness criterion of $25,000.

N66: This receiver represents an Executive Inn & Suites with multiple driveways facing the roadway. A continuous noise barrier would restrict access to this receiver. Gaps in a noise barrier would satisfy

access requirements, but the resulting non-continuous barrier segments would not be sufficient to achieve the minimum, feasible reduction of 5 dB(A) or the noise reduction design goal of 7 dB(A). Furthermore, a noise barrier proposed between the frontage road and main lanes that would achieve the minimum feasible reduction of 5 dB(A) while achieving a 7 dB(A) noise reduction design goal at this receiver would exceed the reasonable, cost-effectiveness criterion of $25,000.

N68: This receiver represents an apartment complex. A noise barrier that would achieve the minimum feasible reduction of 5 dB(A) and achieve a 7 dB(A) noise reduction design goal at this receiver would exceed the reasonable, cost-effectiveness criterion of $25,000.

N69A: This receiver represents Grand View Baptist Church (modeled at the playground). A noise barrier that would achieve the minimum feasible reduction of 5 dB(A) and achieve a 7 dB(A) noise reduction design goal at this receiver would exceed the reasonable, cost-effectiveness criterion of $25,000.

Noise barriers would be feasible and reasonable for the impacted receivers in **Table 3** and, therefore, are proposed for incorporation into the IH 635 LBJ East Ultimate Project.

Table 3: Noise Barrier Proposal

Barrier	Representative Receivers	Total # Benefited	Length (feet)	Height (feet)	Total Cost	$/Benefited Receiver
2	N3 through N12	72	4,668	14	$1,176,336	$16,338
3	N15 and N16	42	3,281	16	$944,928	$22,498
3A*	N17 and N18	13	1,022[1]	12	$220,752	$16,981
4	N18A, N18B, and N19 through N23	52	4,163	12	$899,208	$17,292
5[2]	N34 through N41	52	4,292	12	$927,072	$17,828
6	N43	8	566	12	$122,256	$15,282
6A*	N44	19	1,501	14	$378,252	$19,908
7	N45 through N47	14	1,193	16	$343,584	$24,542
8	N48 through N50	5	443	12	$95,688	$19,138
9	N51 through N56	42	3,609	12	$779,544	$18,561
9A*	N59 through N61	19	951[3]	16	$273,888	$14,415
	Total	**338**	**25,689**	---	**$6,161,508**	---

Notes:
[1] – Noise Barrier 3A includes two barriers (565 and 457 feet long).
[2] – Noise Barrier 5 was constructed under a previous contract.
[3] – Noise Barrier 9A includes three barriers (126, 261, and 564 feet long).
* - Indicates new noise barriers not previously proposed in the 2003 IH 635 EA-FONSI analysis. All the proposed noise barriers included in this table were also included in the 2015 Noise Re-Evaluation.

The noise analysis in the 2003 IH 635 EA-FONSI included 69 representative receivers and proposed nine noise barriers. Due to changes in NAC categories and existing land use since 2003, the 2015 Noise Re-Evaluation and the current model include 81 representative receivers. The 2015 Noise Re-Evaluation proposed 14 noise barriers, and the current analysis includes 11 proposed noise barriers. All of the proposed noise barriers included in **Table 3** were included in the 2015 Noise Re-Evaluation. **Table 4** describes the changes to the proposed noise mitigation between the 2003 EA-FONSI, the 2015 Noise Re-Evaluation, and the IH 635 LBJ East Ultimate Project (based on 2016 design).

Table 4: Revisions to Barrier Proposal

Barrier	2003 EA-FONSI		2015 Noise Re-Evaluation[1]		IH 635 LBJ East Ultimate Project		Discussion of Changes to the Noise Barrier Proposal
	Length (feet)	Height (feet)	Length (feet)	Height (feet)	Length (feet)	Height (feet)	
1	410	9	Noise Barrier Removed from Proposed Mitigation		--		Noise Barrier 1 was removed from the proposal because the receiver was displaced in 2007. No building permits have been filed as of December 2016.
2	3,986	9	4,668	12	4,668	14	Since the 2003 EA-FONSI, Noise Barrier 2 has increased in length and height to comply with updated noise guidelines and to accommodate design constraints, changes in land use, and/or to provide benefits to additional impacted representative receivers. Since the 2015 Noise Re-Evaluation, this barrier increased an additional 2 feet in height.
3	3,281	9	3,281	12	3,281	16	Since the 2003 EA-FONSI, Noise Barrier 3 has increased in height due to updated noise guidelines. Since the 2015 Noise Re-Evaluation, this barrier requires an additional 4 feet in height to accommodate the updated design and TPP-approved traffic.
3A*	--		1,022	12	1,022	12	Noise Barrier 3A was originally proposed in the 2015 Noise Re-Evaluation. No changes were made to the length or the height.
4	3,740	9	4,163	12	4,163	12	Since the 2003 EA-FONSI, Noise Barrier 4 has increased in length and height to comply with updated noise guidelines and to accommodate design constraints, changes in land use, and/or to provide benefits to additional impacted representative receivers. No changes were made to the length or height since the 2015 Noise Re-Evaluation.
4A	--		1,508	12	Noise Barrier Removed from Proposed Mitigation		Noise Barrier 4A was originally proposed in the 2015 Noise Re-Evaluation. Based on the 2016 design and updated TPP-approved traffic, a noise barrier that would achieve the noise reduction goals at this location would no longer meet the reasonable and feasible criteria; therefore, it has been removed from the noise barrier proposal.
4B*	--		860	14	Noise Barrier Removed from Proposed Mitigation		Noise Barrier 4B was originally proposed in the 2015 Noise Re-Evaluation. This barrier would need to be 20 feet in height and would be located along the edge of the eastbound main lanes. The proposed barrier would have been located along the outside shoulder of IH 635 with portions of the barrier located on top of a large retaining wall and on the edge of the IH 635 bridge over Centerville Road/Ferguson Road. The proposed barrier would need to be integrated with the concrete traffic rail. Due to safety concerns, TxDOT limits the height of noise walls mounted on concrete traffic rails to 10 feet; therefore, due to the design constraints, this proposed barrier has been removed from the noise barrier proposal.

Table 4: Revisions to Barrier Proposal

Barrier	2003 EA-FONSI		2015 Noise Re-Evaluation[1]		IH 635 LBJ East Ultimate Project		Discussion of Changes to the Noise Barrier Proposal
	Length (feet)	Height (feet)	Length (feet)	Height (feet)	Length (feet)	Height (feet)	
4C*	--		6,014	14	Noise Barrier Removed from Proposed Mitigation		Noise Barrier 4C was originally proposed in the 2015 Noise Re-Evaluation. This barrier would need to be 20 feet in height and would be located between the eastbound frontage road and an Oncor 345 kV transmission line. The proximity of the proposed noise barrier to Oncor's towers and lines would create safety and maintenance issues; therefore this proposed barrier has been removed from the noise barrier proposal.
5[2]	4,856	9	4,292	12	4,292	12	Since the 2003 EA-FONSI, Noise Barrier 5 decreased in length to accommodate design constraints and/or changes in land use and increased in height due to updated noise guidelines. Since the 2015 Noise Re-Evaluation, no changes were made to the length or height.
6	738	9	566	12	566	12	Since the 2003 EA-FONSI, Noise Barrier 6 decreased in length and increased in height to comply with updated noise guidelines and to accommodate design constraints, changes in land use, or to provide benefits to additional impacted representative receivers. Since the 2015 Noise Re-Evaluation, no changes were made to the length or the height.
6A*	--		1,501	14	1,501	14	Noise Barrier 6A was originally proposed in the 2015 Noise Re-Evaluation. No changes were made to the length or the height.
7	640	9	781	12	1,193	16	Since the 2003 EA-FONSI, Noise Barrier 7 increased in length and height to comply with updated noise guidelines, accommodate design constraints and provide benefits to additional impacted representative receivers. Since the 2015 Noise Re-Evaluation, this barrier increased an additional 4 feet in height and 412 feet in length.
8	443	9	443	12	443	12	Since the 2003 EA-FONSI, Noise Barrier 8 has increased in height due to updated noise guidelines. Since the 2015 Noise Re-Evaluation, no changes were made to the length or height.
9	3,609	8 to 20	3,609	12	3,609	12	Since the 2003 EA-FONSI, Noise Barrier 9 has increased in height due to updated noise guidelines. Since the 2015 Noise Re-Evaluation, no changes were made to the length or height.
9A*	--		951	16	951	16	Noise Barrier 9A was originally proposed in the 2015 Noise Re-Evaluation. No changes were made to the length or the height.

[1] Generally noise barriers increased in length and height between the Original 2003 EA-FONSI and the 2015 Noise Re-Evaluation to accommodate updated noise guidelines.
[2] Noise Barrier 5 was constructed under a previous contract.
* Indicates new noise barriers not previously proposed in the 2003 IH 635 EA-FONSI analysis.

Any subsequent project design changes may require a re-evaluation of this preliminary noise barrier proposal. The final decision to construct the proposed noise barriers will not be made until completion of the project design, utility evaluation and polling of adjacent property owners. A noise barrier

workshop was held on Tuesday, July 26, 2016 and on Thursday, July 28, 2016 for proposed Noise Barriers 2, 3, 3A, 4, 6, 7, 8, 9, and 9A. There is ongoing outreach by the respective cities to receive additional ballots for noise barriers with low voter turnout. Because Noise Barrier 6A was not included in the previous noise workshops an additional noise workshop would be warranted.

To avoid noise impacts that may result from future development of properties adjacent to the project, local officials responsible for land use control programs must ensure, to the maximum extent possible, no new activities are planned or constructed along or within the following predicted (2042) noise impact contours.

Land Use	Impact Contour	Distance from ROW
NAC category B & C	66 dB(A)	285 feet
NAC category E	71 dB(A)	130 feet

Noise associated with the construction of the project is difficult to predict. Heavy machinery, the major source of noise in construction, is constantly moving in unpredictable patterns. However, construction normally occurs during daylight hours when occasional loud noises are more tolerable. Provisions will be included in the plans and specifications that require the contractor to make every reasonable effort to minimize construction noise through abatement measures such as work-hour controls and proper maintenance of muffler systems.

A copy of this traffic noise analysis will be available to local officials. On the date of approval of this document (Date of Public Knowledge), FHWA and TxDOT are no longer responsible for providing noise abatement for new development adjacent to the project.

ATTACHMENTS

Project Location Map on Aerial Photograph

Project on USGS Topographic Map (2 Pages)

Project Typical Sections (8 Pages)

Project Plan View Map (10 Pages)

Project Area Photographs (8 Pages)

Project Noise Receiver Map (18 Pages)

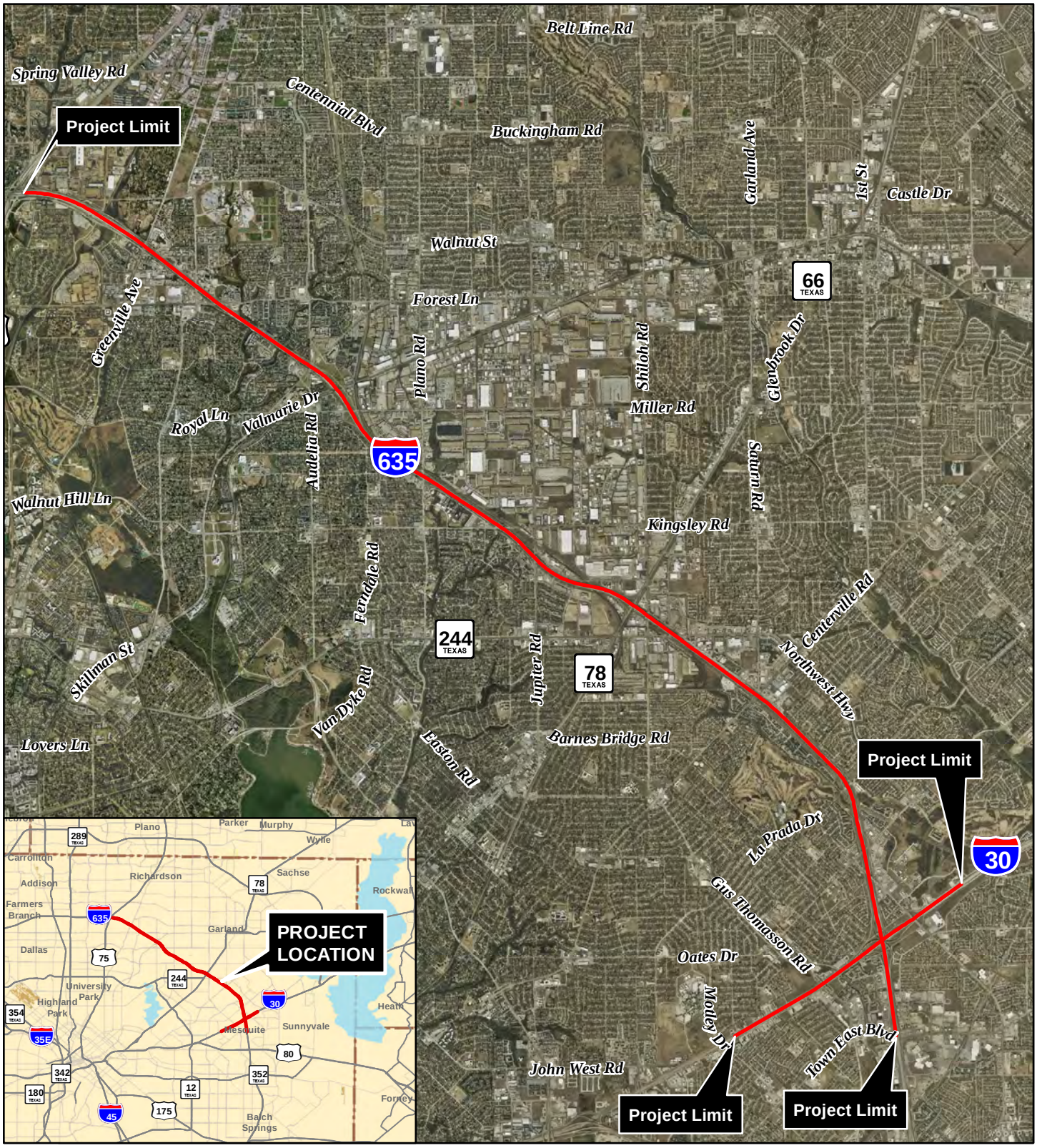

Legend

Project Limits

N
W E
S

0 7,000 14,000
Feet

Map Date: 10/29/2016
Source/Year of Aerial Photograph: NCTCOG/2015

Project Location Map on Aerial Photograph

IH 635 from US 75 to IH 30
Cities of Dallas, Garland, and Mesquite, Dallas County, Texas
CSJs: 2374-01-137, 2374-01-180, 2374-01-183, 2374-02-053, & 2374-02-144

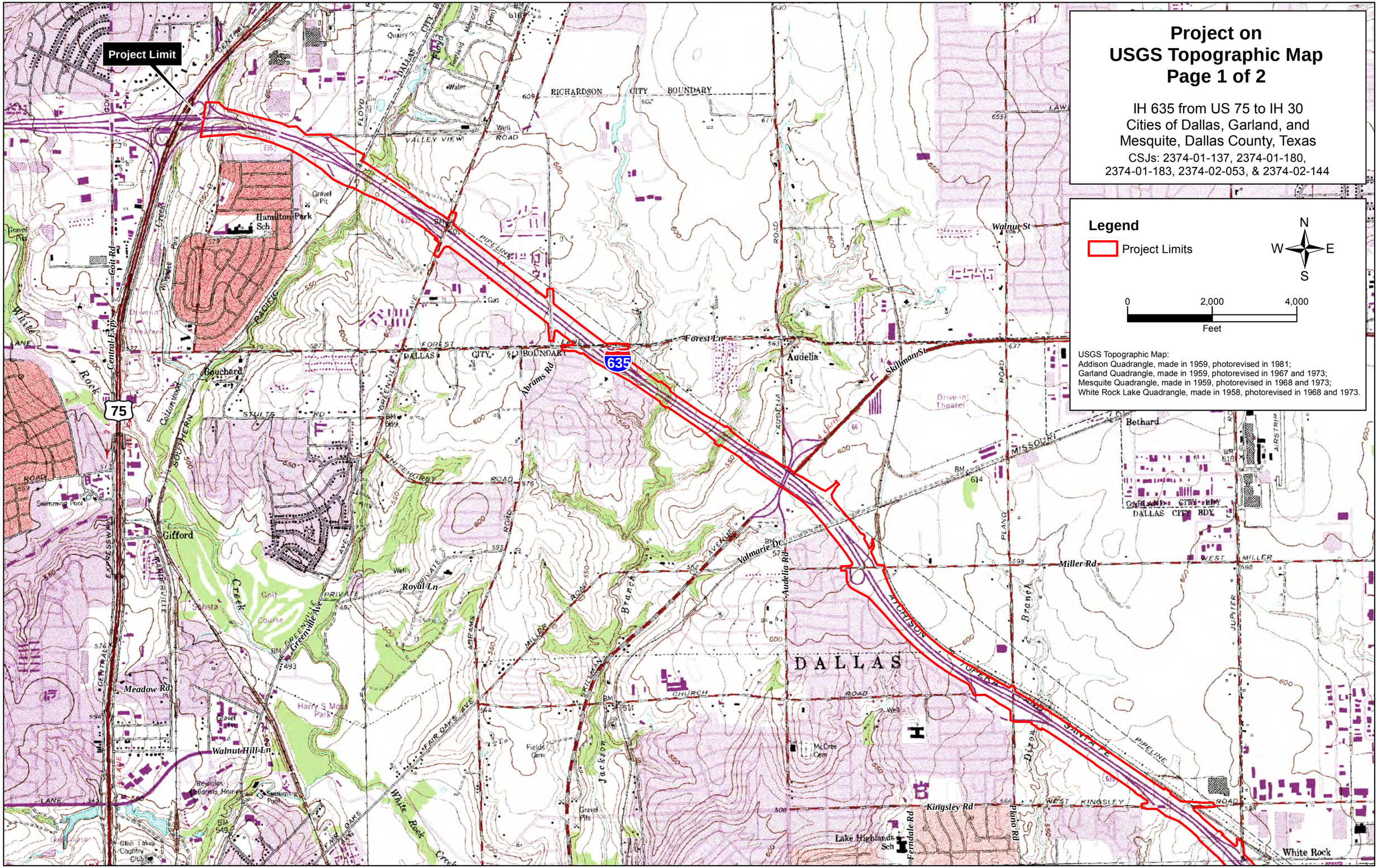
Project Limit
Project on
USGS Topographic Map
Page 1 of 2
IH 635 from US 75 to IH 30
Cities of Dallas, Garland, and
Mesquite, Dallas County, Texas
CSJs: 2374-01-137, 2374-01-180,
2374-01-183, 2374-02-053, & 2374-02-144
Legend
Project Limits
N
W
E
S
0
2,000
4,000
Feet
USGS Topographic Map:
Addison Quadrangle, made in 1959, photorevised in 1981;
Garland Quadrangle, made in 1959, photorevised in 1967 and 1973;
Mesquite Quadrangle, made in 1959, photorevised in 1968 and 1973;
White Rock Lake Quadrangle, made in 1958, photorevised in 1968 and 1973.
635
75
DALLAS
Audelia
Bethard
Gifford
Bouchard
Hamilton Park Sch
Forest Ln
Skillman St
Miller Rd
Kingsley Rd
Valmarie Dr
Royal Ln
Meadow Rd
Walnut Hill Ln
Lake Highlands Sch
White Rock
Walnut St
Abrams Rd
Audelia Rd
Ferndale Rd
Plano Rd
Dixon Branch
Jackson Branch
White Rock Creek
Central Expy
Golf Course
Harry S Moss Park
Swimming Pool
Glen Lakes Country Club
Drive-in Theater
RICHARDSON CITY BOUNDARY
DALLAS CITY BOUNDARY
GARLAND CITY BDY
DALLAS CITY BDY
ATCHISON TOPEKA AND SANTA FE
PIPELINE
MISSOURI
WEST MILLER
WEST KINGSLEY ROAD
CHURCH ROAD
MILLER ROAD
WHITEHURST ROAD
STULTS RD
FOREST LANE
VALLEY VIEW ROAD
FAIR OAKS AVE
GREENVILLE AVE
SOUTHERN
PRIVATE
AVENUE
AUDELIA
PLANO
JUPITER
AIRSTRIP
Fields Cem
McCree Cem
Gravel Pits
Gravel Pit
Water
Quarry
Well
Gas
Drive-in Theaters
Reynolds Childrens Home
Swimming Pool

Project on USGS Topographic Map Page 2 of 2

IH 635 from US 75 to IH 30
Cities of Dallas, Garland, and Mesquite, Dallas County, Texas
CSJs: 2374-01-137, 2374-01-180, 2374-01-183, 2374-02-053, & 2374-02-144

Legend

Project Limits

N
W E
S

0 2,000 4,000
Feet

USGS Topographic Map:
Addison Quadrangle, made in 1959, photorevised in 1981;
Garland Quadrangle, made in 1959, photorevised in 1967 and 1973;
Mesquite Quadrangle, made in 1959, photorevised in 1968 and 1973;
White Rock Lake Quadrangle, made in 1958, photorevised in 1968 and 1973.

Project Limit

Project Limit

Project Limit

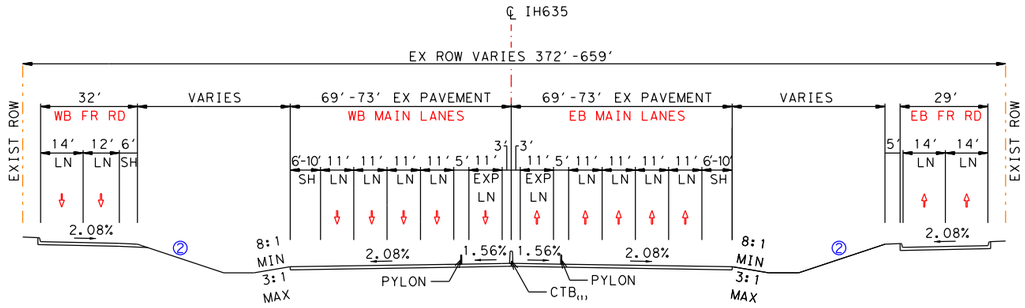

EXISTING IH 635
STA 480+00 TO STA 551+00

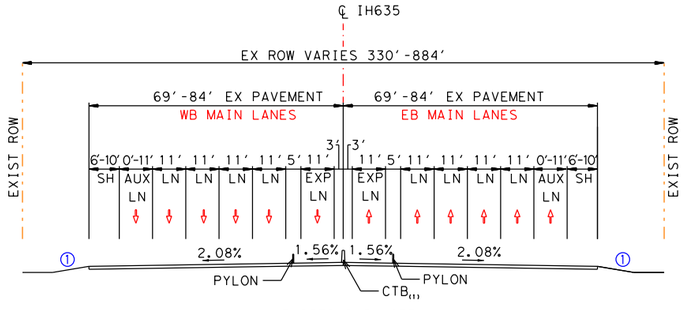

EXISTING IH 635
STA 551+00 TO STA 812+00
STA 877+00 TO STA 971+00

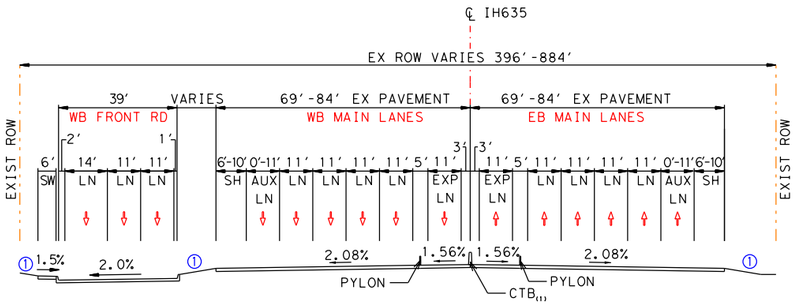

EXISTING IH 635
STA 812+00 TO STA 877+00

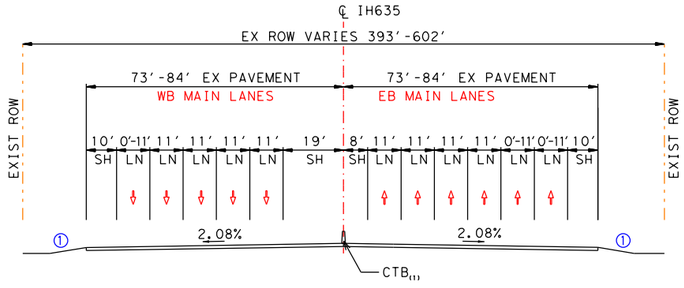

EXISTING IH 635
STA 971+00 TO STA 1016+00

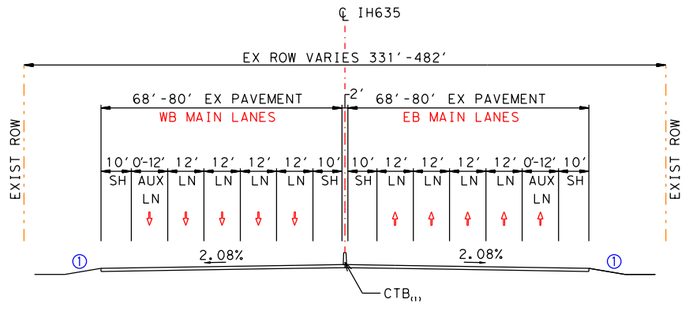

EXISTING IH 635
STA 1016+00 TO STA 1062+00

NOTES:
① 6:1 DESIRABLE
4:1 MAX
② 4:1 DESIRABLE
3:1 MAX
③ 4' DIAMETER BRIDGE COLUMN

(1) CTB: CONCRETE TRAFFIC BARRIER
(2) CTR: CONCRETE TRAFFIC RAIL
(3) SEE PLAN VIEW FOR RETAINING WALL LIMITS SHOWN IN TYPICAL SECTIONS

THIS EXHIBIT IS A SIMPLIFIED REPRESENTATION OF THE DESIGN SCHEMATIC

--PRELIMINARY--

FOR ENVIRONMENTAL DOCUMENT REVIEW ONLY

PROJECT TYPICAL SECTIONS

IH 635 FROM US 75 TO IH 30
CITIES OF DALLAS, GARLAND AND MESQUITE,
DALLAS COUNTY, TEXAS
CSJs: 2374-01-137, 2374-01-180, 2374-01-183, 2374-02-053, & 2374-02-144

EXISTING IH 635 TYPICAL SECTIONS

PDF_2D_CLR_MW_MR_150.plt
Default
I:\29000s\29975\CADD\Sheets RCH\ENV\90% Submittal\29875-ENV-TSEC-01.dgn
10/20/2016 9:52:22 AM

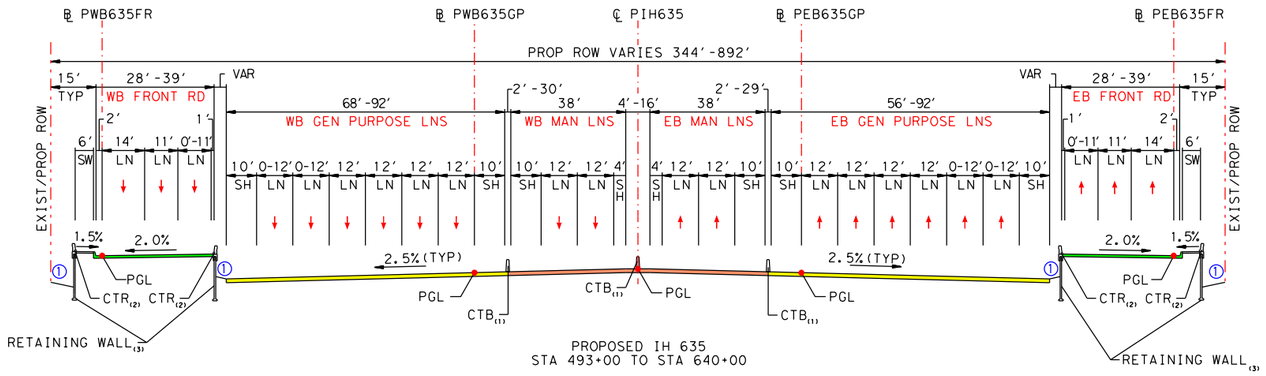

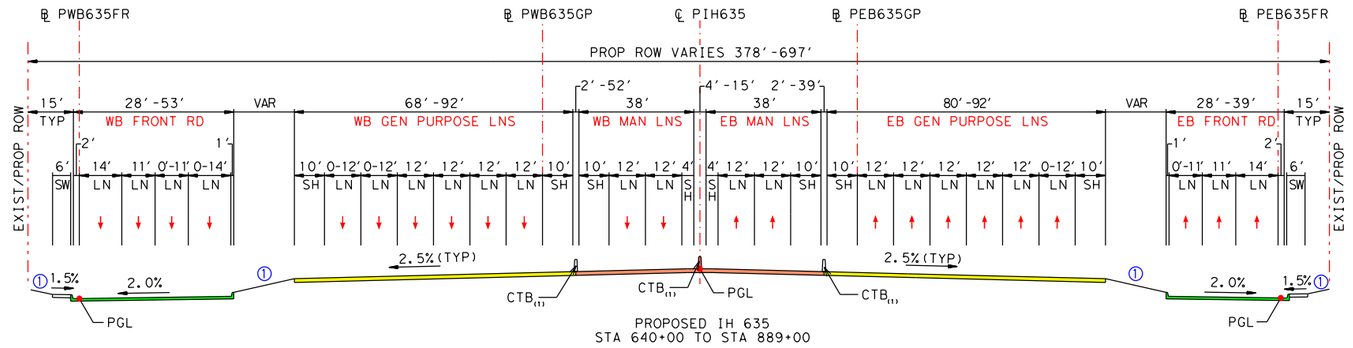

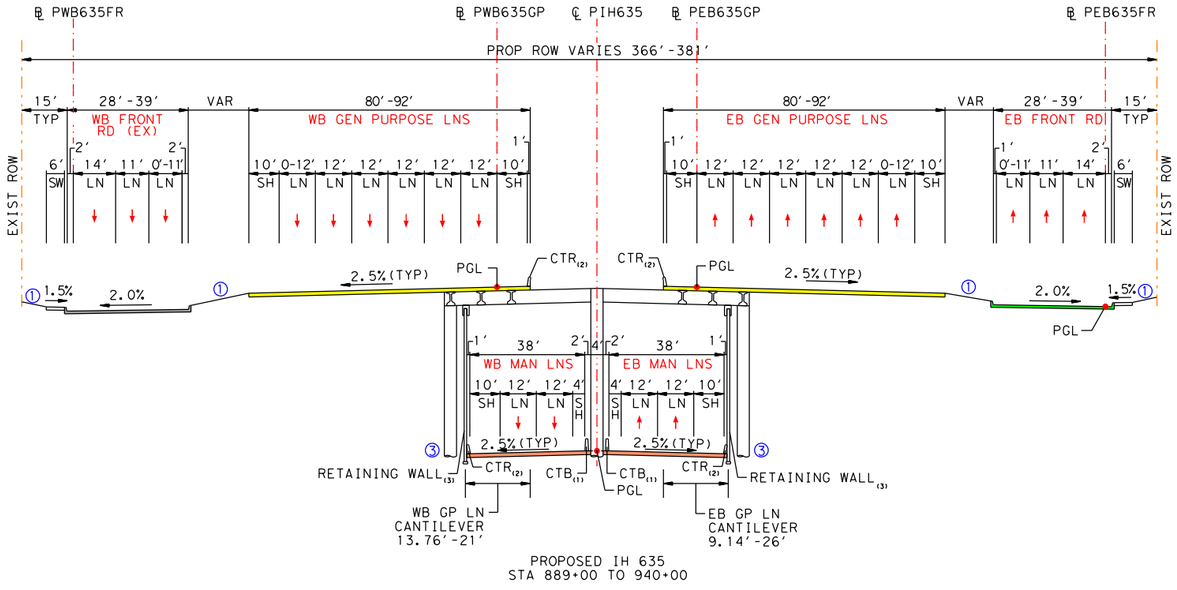

NOTES:
① 6:1 DESIRABLE
4:1 MAX
② 4:1 DESIRABLE
3:1 MAX
③ 4' DIAMETER BRIDGE COLUMN

(1) CTB: CONCRETE TRAFFIC BARRIER
(2) CTR: CONCRETE TRAFFIC RAIL
(3) SEE PLAN VIEW FOR RETAINING WALL LIMITS SHOWN IN TYPICAL SECTIONS

PROPOSED IH 635 TYPICAL SECTIONS

THIS EXHIBIT IS A SIMPLIFIED REPRESENTATION OF THE DESIGN SCHEMATIC

--PRELIMINARY--

FOR ENVIRONMENTAL DOCUMENT REVIEW ONLY

PROJECT TYPICAL SECTIONS

IH 635 FROM US 75 TO IH 30
CITIES OF DALLAS, GARLAND AND MESQUITE,
DALLAS COUNTY, TEXAS
CSJs: 2374-01-137, 2374-01-180, 2374-01-183, 2374-02-053, & 2374-02-144

PDF_2D_CLR_MW_MR_150.plt
Default
I:\29000s\29875\CADD\Sheets RCH\ENV\90% Submittal\29875-ENV-TSEC-02.dgn
10/20/2016 9:55:47 AM

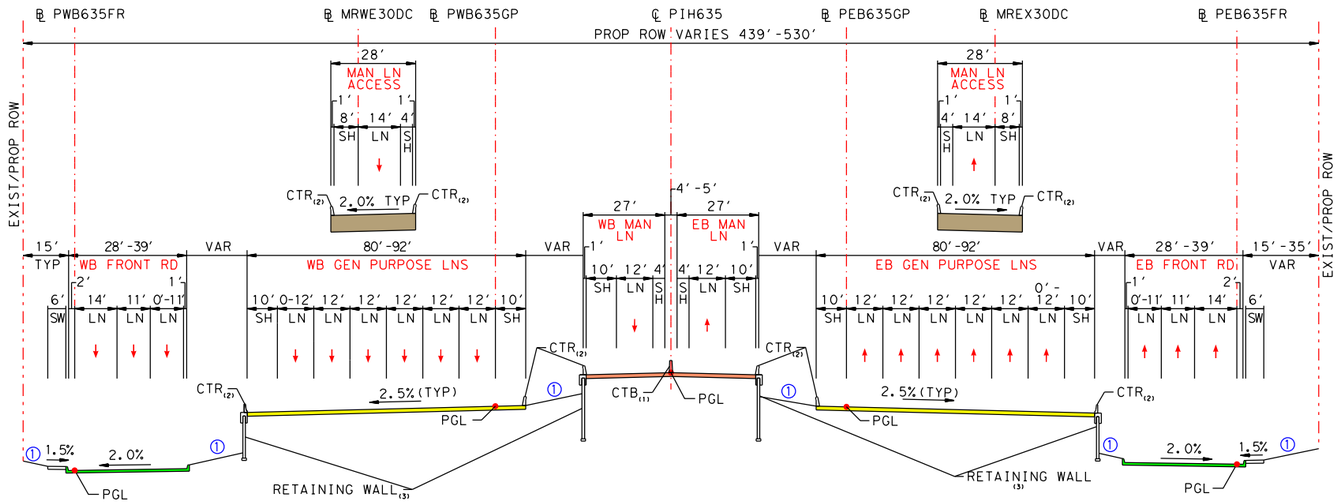

PROPOSED IH 635
STA 940+00 TO STA 970+00

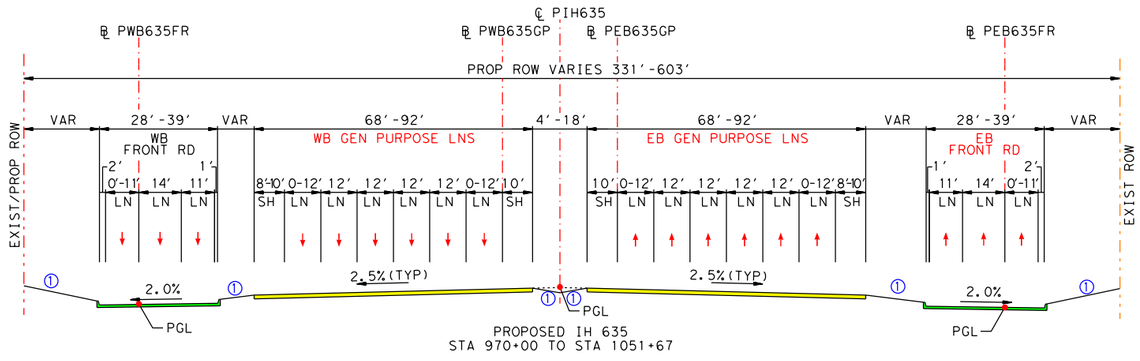

PROPOSED IH 635
STA 970+00 TO STA 1051+67

PROPOSED IH 635 TYPICAL SECTIONS

NOTES:
① 6:1 DESIRABLE
4:1 MAX
② 4:1 DESIRABLE
3:1 MAX
③ 4′ DIAMETER BRIDGE COLUMN

(1) CTB: CONCRETE TRAFFIC BARRIER
(2) CTR: CONCRETE TRAFFIC RAIL
(3) SEE PLAN VIEW FOR RETAINING WALL LIMITS SHOWN IN TYPICAL SECTIONS

THIS EXHIBIT IS A SIMPLIFIED REPRESENTATION OF THE DESIGN SCHEMATIC

--PRELIMINARY--

FOR ENVIRONMENTAL DOCUMENT REVIEW ONLY

PROJECT TYPICAL SECTIONS

IH 635 FROM US 75 TO IH 30
CITIES OF DALLAS, GARLAND AND MESQUITE,
DALLAS COUNTY, TEXAS
CSJs: 2374-01-137, 2374-01-180, 2374-01-183, 2374-02-053, & 2374-02-144

PDF_2D_CLR_MW_MR_150.plt
Default
I:\29000s\29975\CADD\Sheets RCH\ENV\90% Submittal\29875-ENV-TSEC-03.dgn
10/20/2016 9:55:23 AM

PDF_2D_CLR_MW_MR_150.plt
Default
I:\29000s\29975\CADD\Sheets RCH\ENV\90% Submittal\29975-ENV-TSEC-04.dgn
10/20/2016 9:58:39 AM

NOTES:
① 6:1 DESIRABLE
4:1 MAX
② 4:1 DESIRABLE
3:1 MAX
③ 4' DIAMETER BRIDGE COLUMN

(1) CTB: CONCRETE TRAFFIC BARRIER
(2) CTR: CONCRETE TRAFFIC RAIL
(3) SEE PLAN VIEW FOR RETAINING WALL LIMITS SHOWN IN TYPICAL SECTIONS

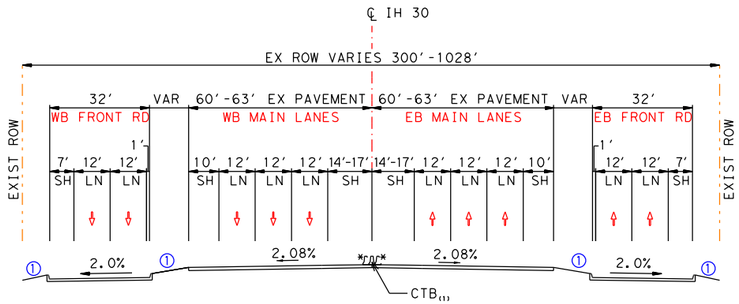

EXISTING IH 30
STA 50+00 TO STA 125+19

*MOVEABLE CTB FOR
REVERSIBLE MANAGED LANES

EXISTING IH 30 TYPICAL SECTION

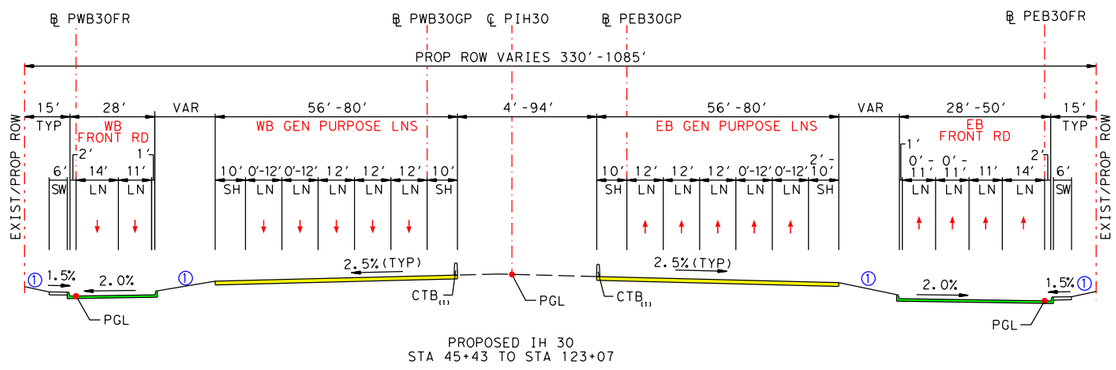

PROPOSED IH 30
STA 45+43 TO STA 123+07

PROPOSED IH 30 TYPICAL SECTION

THIS EXHIBIT IS A SIMPLIFIED REPRESENTATION OF THE DESIGN SCHEMATIC

--PRELIMINARY--

FOR ENVIRONMENTAL DOCUMENT REVIEW ONLY

PROJECT TYPICAL SECTIONS

IH 635 FROM US 75 TO IH 30
CITIES OF DALLAS, GARLAND AND MESQUITE,
DALLAS COUNTY, TEXAS
CSJs: 2374-01-137, 2374-01-180, 2374-01-183, 2374-02-053, & 2374-02-144

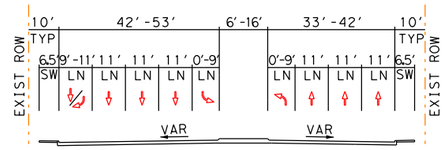

EXISTING GREENVILLE AVENUE
STA 10+78.00 TO STA 14+51.18
STA 19+11.01 TO STA 22+02.43

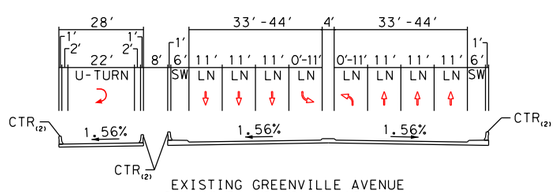

EXISTING GREENVILLE AVENUE
STA 14+51.18 TO STA 19+11.01

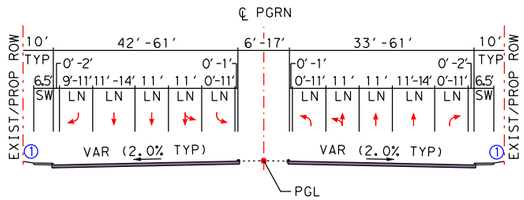

PROPOSED GREENVILLE AVENUE
STA 10+78.00 TO STA 14+51.18
STA 19+10.58 TO STA 22+02.43

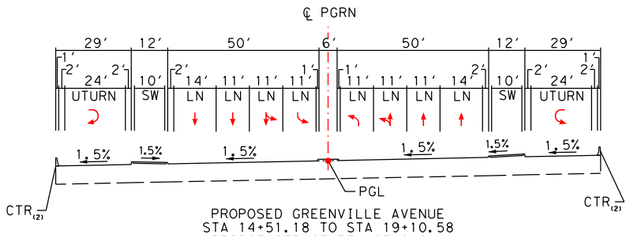

PROPOSED GREENVILLE AVENUE
STA 14+51.18 TO STA 19+10.58
BRIDGE STRUCTURE NOT SHOWN

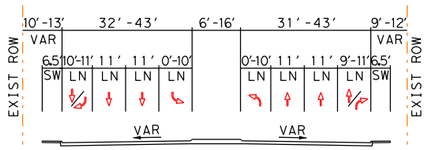

EXISTING ABRAMS ROAD
STA 13+78.47 TO STA 17+48.56
STA 22+85.94 TO STA 26+80.21

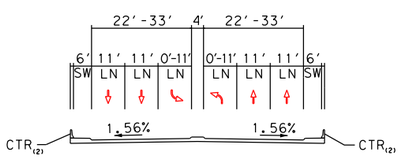

EXISTING ABRAMS ROAD
STA 17+48.56 TO STA 22+85.94

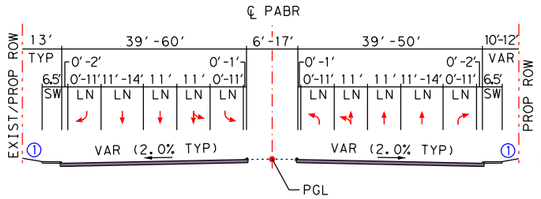

PROPOSED ABRAMS ROAD
STA 13+78.47 TO STA 17+48.56
STA 22+85.94 TO STA 26+80.21

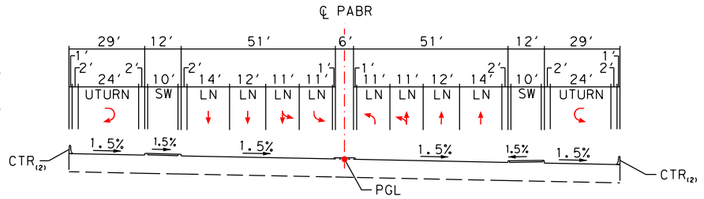

PROPOSED ABRAMS ROAD
STA 17+48.56 TO STA 22+85.94
BRIDGE STRUCTURE NOT SHOWN

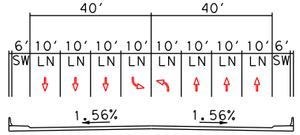

EXISTING SKILLMAN STREET
AT IH 635 UNDERPASS

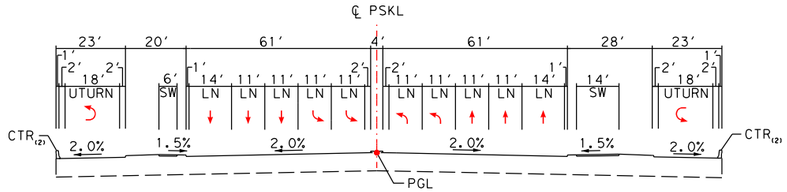

PROPOSED SKILLMAN STREET
AT IH 635 UNDERPASS
BRIDGE STRUCTURE NOT SHOWN
(PROJECT BY OTHERS)

NOTES:
① 6:1 DESIRABLE
4:1 MAX
② 4:1 DESIRABLE
3:1 MAX
③ 4' DIAMETER BRIDGE COLUMN

(1) CTB: CONCRETE TRAFFIC BARRIER
(2) CTR: CONCRETE TRAFFIC RAIL
(3) SEE PLAN VIEW FOR RETAINING WALL LIMITS SHOWN IN TYPICAL SECTIONS

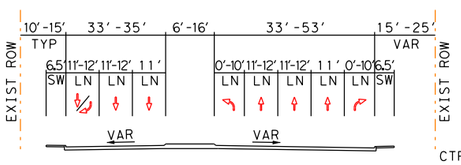

EXISTING FOREST LANE
STA 15+00.00 TO STA 18+65.70
STA 25+34.62 TO STA 31+02.41

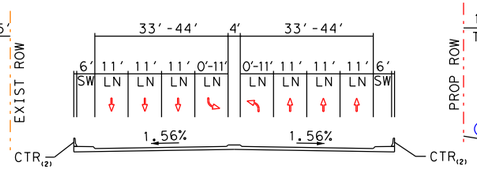

EXISTING FOREST LANE
STA 18+65.70 TO STA 25+34.62

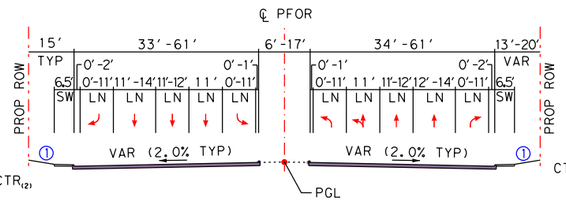

PROPOSED FOREST LANE
STA 15+00.00 TO STA 18+65.70
STA 25+34.62 TO STA 31+02.41

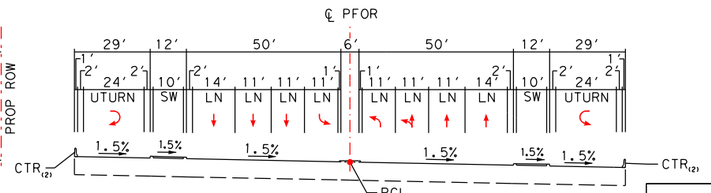

PROPOSED FOREST LANE
STA 18+65.70 TO STA 25+34.62
BRIDGE STRUCTURE NOT SHOWN

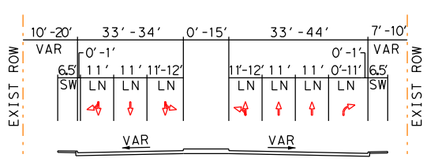

EXISTING ROYAL LANE/MILLER ROAD
STA 12+01.53 TO STA 15+31.92
STA 20+55.18 TO STA 22+10.40

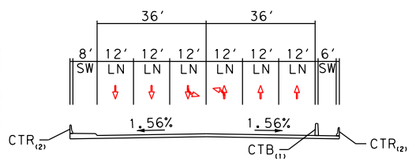

EXISTING ROYAL LANE
STA 15+31.92 TO STA 20+55.18

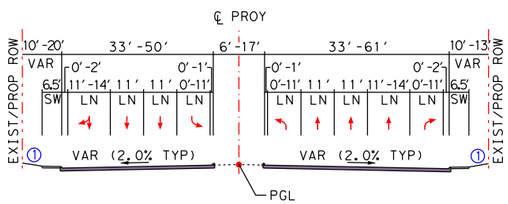

PROPOSED ROYAL LANE/MILLER ROAD
STA 12+01.53 TO STA 15+31.92
STA 20+55.18 TO STA 22+10.40

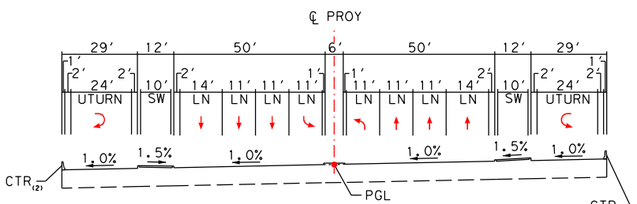

PROPOSED ROYAL LANE/MILLER ROAD
STA 15+31.92 TO STA 20+55.18
BRIDGE STRUCTURE NOT SHOWN

THIS EXHIBIT IS A SIMPLIFIED REPRESENTATION OF THE DESIGN SCHEMATIC

--PRELIMINARY--

FOR ENVIRONMENTAL DOCUMENT REVIEW ONLY

PROJECT TYPICAL SECTIONS

PAGE 5 OF 8

IH 635 FROM US 75 TO IH 30
CITIES OF DALLAS, GARLAND AND MESQUITE,
DALLAS COUNTY, TEXAS
CSJs: 2374-01-137, 2374-01-180, 2374-01-183, 2374-02-053, & 2374-02-144

CROSS STREET TYPICAL SECTIONS

PDF_2D_CLR_MW_MR_150.plt
Default
10/20/2016 10:18:30 AM
I:\2990093\29875\CADD\Sheets RCH\ENV\90% Submittal\29875-ENV-TSEC-05.dgn

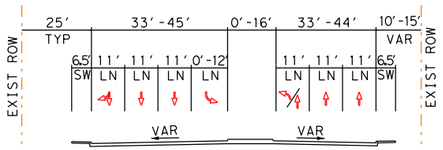

EXISTING PLANO ROAD
STA 13+58.65 TO STA 15+95.38
STA 20+44.61 TO STA 21+50.00

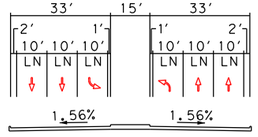

EXISTING PLANO ROAD
STA 16+30.40 TO STA 20+44.61

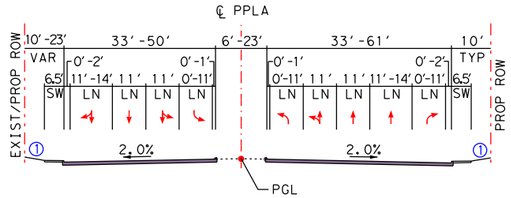

PROPOSED PLANO ROAD
STA 13+58.65 TO STA 15+95.38
STA 20+44.61 TO STA 21+50.00

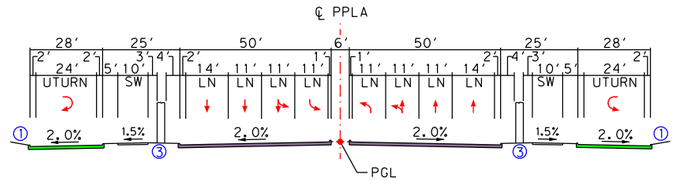

PROPOSED PLANO ROAD
STA 16+30.40 TO STA 20+44.61

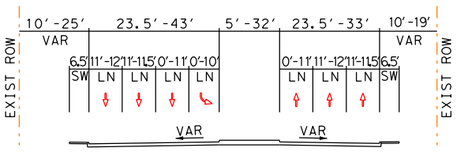

EXISTING WALNUT HILL LANE/KINGSLEY ROAD
STA 16+15.03 TO STA 19+21.08
STA 26+23.19 TO STA 33+45.79

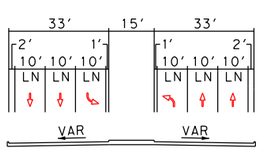

EXISTING WALNUT HILL LANE/KINGSLEY ROAD
STA 19+21.08 TO STA 26+23.19

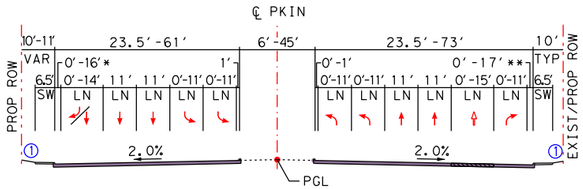

PROPOSED WALNUT HILL LANE/KINGSLEY ROAD
STA 16+15.03 TO STA 19+21.08
STA 26+23.19 TO STA 33+45.79
*OUTSIDE 16' LANE STRIPED OFF FOR FUTURE USE
**OUTSIDE 17' LANE STRIPED OFF FOR FUTURE USE

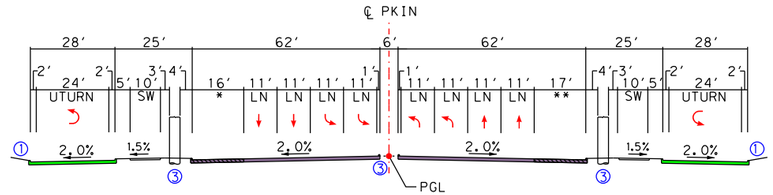

PROPOSED WALNUT HILL LANE/KINGSLEY ROAD
STA 19+21.08 TO STA 26+23.19
*OUTSIDE 16' LANE STRIPED OFF FOR FUTURE USE
**OUTSIDE 17' LANE STRIPED OFF FOR FUTURE USE

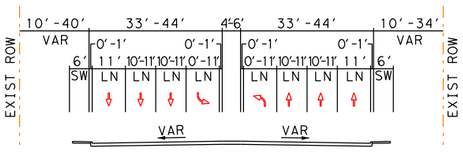

EXISTING JUPITER ROAD
STA 14+17.66 TO STA 17+83.92
STA 24+15.56 TO STA 27+00.18

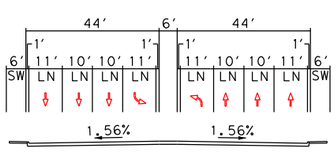

EXISTING JUPITER ROAD
STA 17+83.92 TO STA 24+15.56

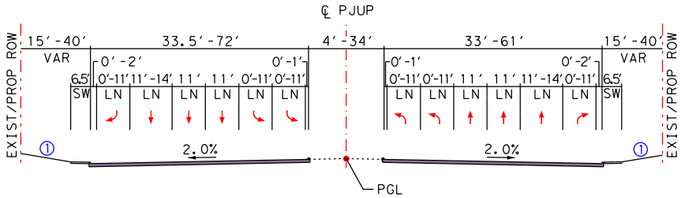

PROPOSED JUPITER ROAD
STA 14+77.66 TO STA 17+83.92
STA 24+15.56 TO STA 27+00.18

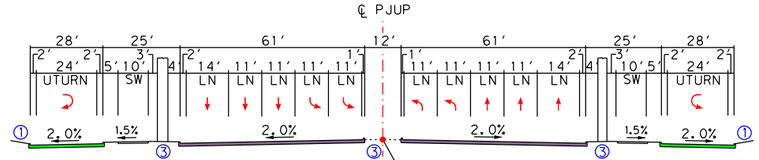

PROPOSED JUPITER ROAD
STA 17+83.92 TO STA 24+15.56

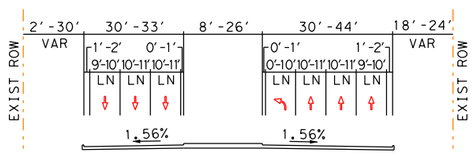

EXISTING GARLAND AVENUE
STA 10+74.16 TO STA 20+17.03
STA 24+14.64 TO STA 32+26.49

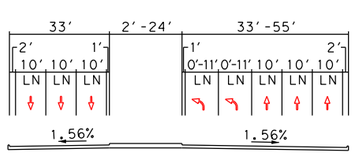

EXISTING GARLAND AVENUE
STA 20+17.03 TO STA 24+14.64

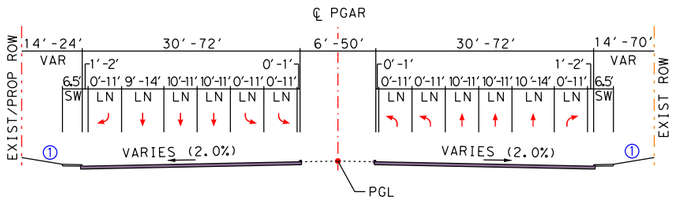

PROPOSED GARLAND AVENUE
STA 10+74.16 TO STA 20+17.03
STA 24+14.64 TO STA 32+26.49

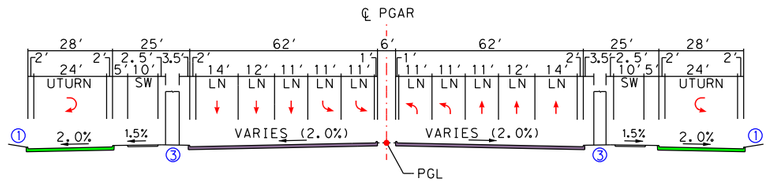

PROPOSED GARLAND AVENUE
STA 20+17.03 TO STA 24+14.64

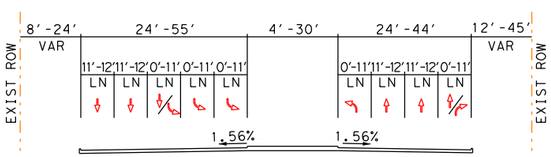

EXISTING SHILOH ROAD
STA 12+00.00 TO STA 14+50.69
STA 20+84.10 TO STA 26+19.86

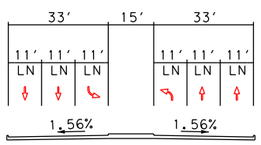

EXISTING SHILOH ROAD
STA 14+50.69 TO STA 20+84.10

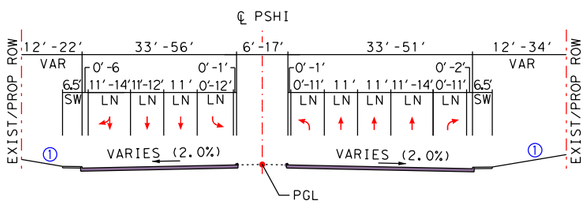

PROPOSED SHILOH ROAD
STA 12+00.00 TO STA 26+19.86

NOTES:
① 6:1 DESIRABLE
4:1 MAX
② 4:1 DESIRABLE
3:1 MAX
③ 4' DIAMETER BRIDGE COLUMN

(1) CTB: CONCRETE TRAFFIC BARRIER
(2) CTR: CONCRETE TRAFFIC RAIL
(3) SEE PLAN VIEW FOR RETAINING WALL LIMITS SHOWN IN TYPICAL SECTIONS

CROSS STREET TYPICAL SECTIONS

THIS EXHIBIT IS A SIMPLIFIED REPRESENTATION OF THE DESIGN SCHEMATIC

--PRELIMINARY--

FOR ENVIRONMENTAL DOCUMENT REVIEW ONLY

PROJECT TYPICAL SECTIONS

IH 635 FROM US 75 TO IH 30
CITIES OF DALLAS, GARLAND AND MESQUITE,
DALLAS COUNTY, TEXAS
CSJs: 2374-01-137, 2374-01-180, 2374-01-183, 2374-02-053, & 2374-02-144

I:\29000s\29875\CADD\Sheets RCH\ENV\90% Submittal\29875-ENV-TSEC-06.dgn
Default
10/20/2016 10:20:54 AM
PDF_2D_CLR_MW_MR_150.plt

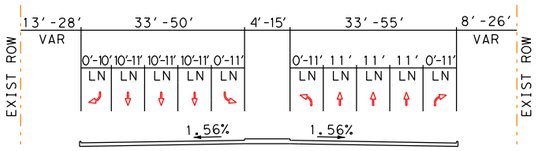

EXISTING NORTHWEST HIGHWAY
STA 12+13.61 TO STA 16+92.14
STA 23+75.96 TO STA 27+23.74

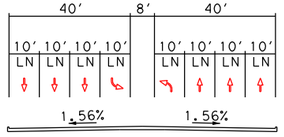

EXISTING NORTHWEST HIGHWAY
STA 16+92.14 TO STA 23+75.96

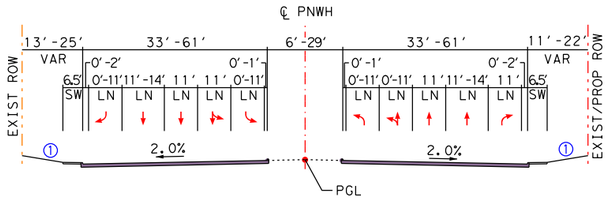

PROPOSED NORTHWEST HIGHWAY
STA 12+13.61 TO STA 16+92.14
STA 23+75.96 TO STA 27+23.74

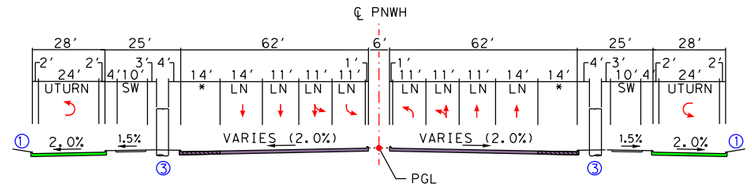

PROPOSED NORTHWEST HIGHWAY
STA 16+92.14 TO STA 23+75.96
*OUTSIDE 14' LANE STRIPED OFF FOR FUTURE USE

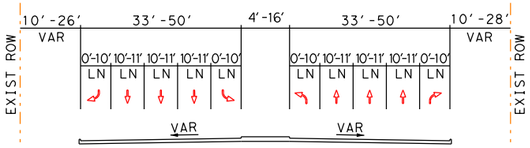

EXISTING CENTERVILLE ROAD
STA 12+00.77 TO STA 14+90.34
STA 18+81.47 TO STA 23+10.07

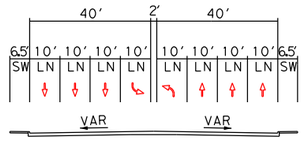

EXISTING CENTERVILLE ROAD
STA 14+90.34 TO STA 18+81.47

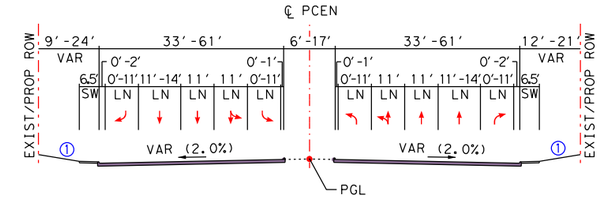

PROPOSED CENTERVILLE ROAD
STA 11+83.62 TO STA 14+90.34
STA 18+81.47 TO STA 23+27.39

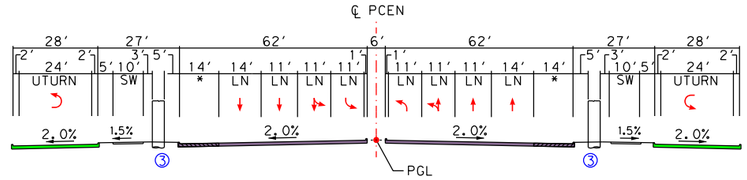

PROPOSED CENTERVILLE ROAD
STA 14+90.34 TO STA 18+81.47
*OUTSIDE 14' LANE STRIPED OFF FOR FUTURE USE

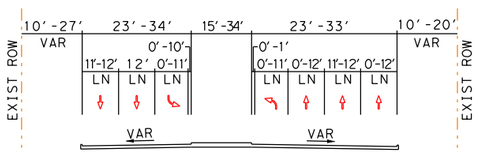

EXISTING LA PRADA DRIVE
STA 11+02.14 TO STA 20+43.19
STA 28+82.58 TO STA 28+42.63

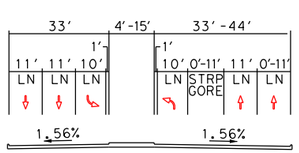

EXISTING LA PRADA DRIVE
STA 20+43.19 TO STA 24+82.58

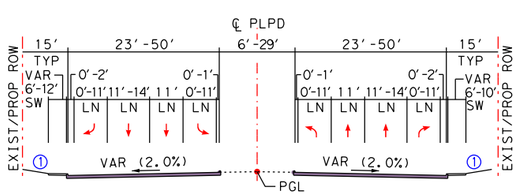

PROPOSED LA PRADA DRIVE
STA 14+00.00 TO STA 20+43.19
STA 24+82.58 TO STA 28+42.63

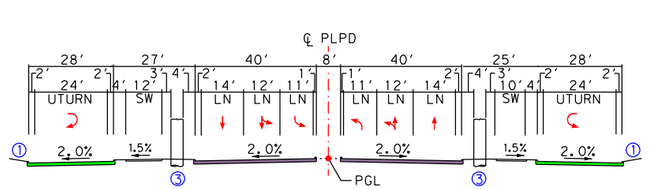

PROPOSED LA PRADA DRIVE
STA 20+43.19 TO STA 24+82.58

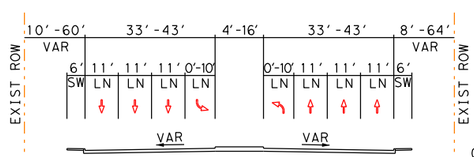

EXISTING OATES DRIVE
STA 11+00.00 TO STA 14+75.77
STA 20+28.80 TO STA 23+90.67

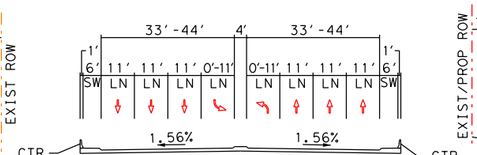

EXISTING OATES DRIVE
STA 14+75.77 TO STA 20+28.80

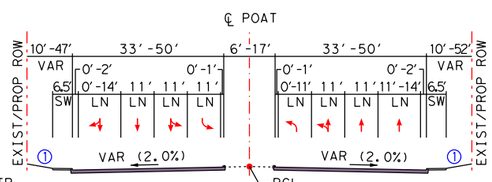

PROPOSED OATES DRIVE
STA 11+00.00 TO STA 14+75.77
STA 20+28.80 TO STA 23+90.67

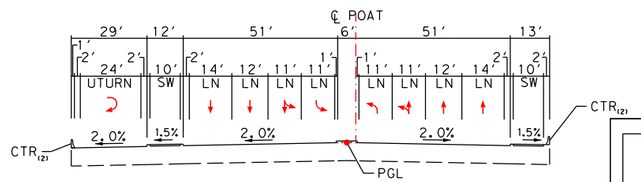

PROPOSED OATES DRIVE
STA 14+75.77 TO STA 20+28.80
BRIDGE STRUCTURE NOT SHOWN

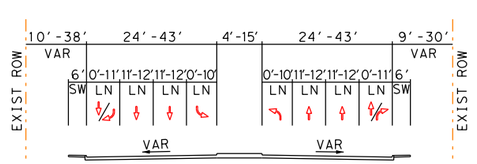

EXISTING GALLOWAY AVENUE
STA 10+96.20 TO STA 14+74.69
STA 22+47.20 TO STA 28+14.95

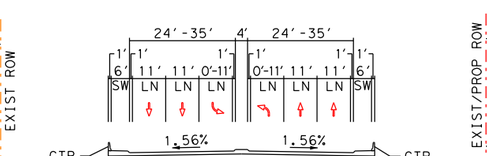

EXISTING GALLOWAY AVENUE
STA 14+74.69 TO STA 22+47.20

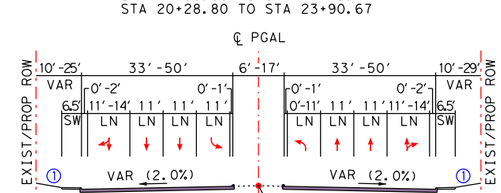

PROPOSED GALLOWAY AVENUE
STA 10+96.20 TO STA 14+74.69
STA 22+47.20 TO STA 28+14.95

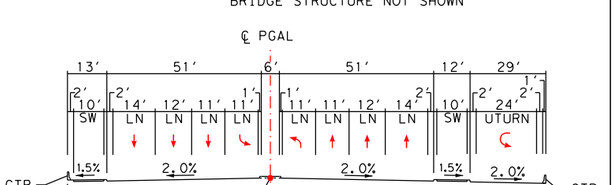

PROPOSED GALLOWAY AVENUE
STA 14+74.69 TO STA 22+47.20
BRIDGE STRUCTURE NOT SHOWN

NOTES:
- ① 6:1 DESIRABLE 4:1 MAX
- ② 4:1 DESIRABLE 3:1 MAX
- ③ 4' DIAMETER BRIDGE COLUMN

(1) CTB: CONCRETE TRAFFIC BARRIER
(2) CTR: CONCRETE TRAFFIC RAIL
(3) SEE PLAN VIEW FOR RETAINING WALL LIMITS SHOWN IN TYPICAL SECTIONS

CROSS STREET TYPICAL SECTIONS

THIS EXHIBIT IS A SIMPLIFIED REPRESENTATION OF THE DESIGN SCHEMATIC

--PRELIMINARY--

FOR ENVIRONMENTAL DOCUMENT REVIEW ONLY

PROJECT TYPICAL SECTIONS

PAGE 7 OF 8

IH 635 FROM US 75 TO IH 30
CITIES OF DALLAS, GARLAND AND MESQUITE,
DALLAS COUNTY, TEXAS
CSJs: 2374-01-137, 2374-01-180, 2374-01-183, 2374-02-053, & 2374-02-144

PDF_2D_CLR_MW_MR_150.plt
Default
I:\29000s\29875\CADD\Sheets RCH\ENV90% Submittal\29875-ENV-TSEC-07.dgn
10/20/2016 10:21:40 AM

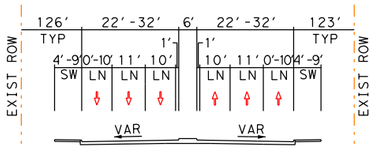

EXISTING GUS THOMASSON ROAD
STA 9+39.15 TO STA 14+89.92
STA 17+71.00 TO STA 25+27.82

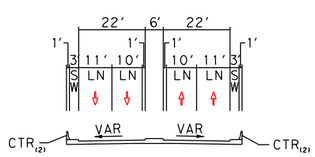

EXISTING GUS THOMASSON ROAD
STA 14+69.52 TO STA 17+71.00

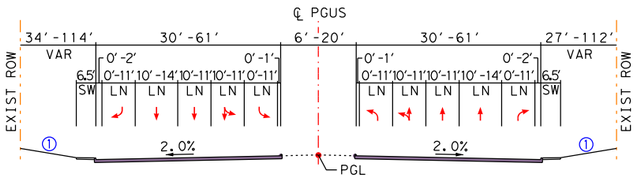

PROPOSED GUS THOMASSON ROAD
STA 8+90.78 TO STA 14+59.92
STA 17+71.00 TO STA 25+27.82

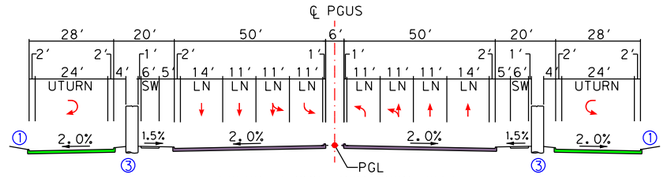

PROPOSED GUS THOMASSON ROAD
STA 14+59.92 TO STA 17+71.00

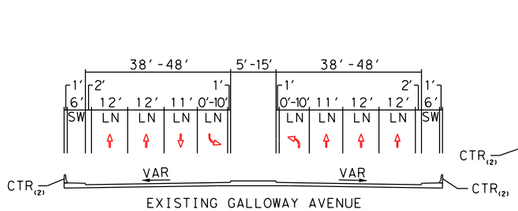

EXISTING GALLOWAY AVENUE
STA 7+73.44 TO STA 21+08.73

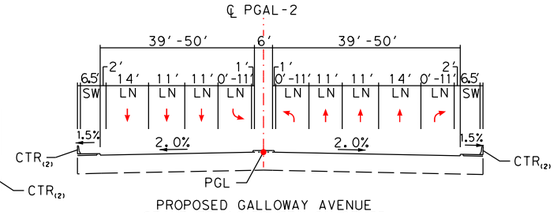

PROPOSED GALLOWAY AVENUE
STA 7+73.44 TO STA 21+07.73
BRIDGE LIMITS FROM
STA 13+15.50 TO STA 18+31.00
BRIDGE STRUCTURE NOT SHOWN

CROSS STREET TYPICAL SECTIONS

NOTES:
① 6:1 DESIRABLE
4:1 MAX
② 4:1 DESIRABLE
3:1 MAX
③ 4' DIAMETER BRIDGE COLUMN

(1) CTB: CONCRETE TRAFFIC BARRIER
(2) CTR: CONCRETE TRAFFIC RAIL
(3) SEE PLAN VIEW FOR RETAINING WALL LIMITS SHOWN IN TYPICAL SECTIONS

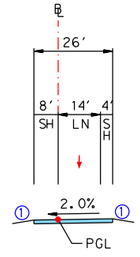

PROPOSED IH 635
1-LANE RAMP
(MIRROR FOR EB)

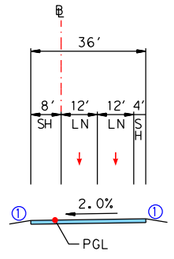

PROPOSED IH 635
2-LANE RAMP

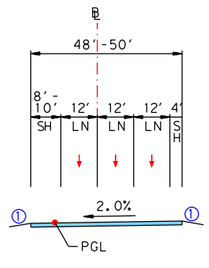

PROPOSED IH 30
3-LANE RAMP (WB)

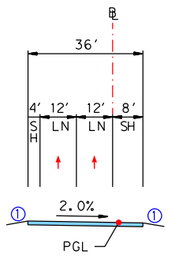

PROPOSED IH 30
2-LANE RAMP
(MIRROR FOR WB)

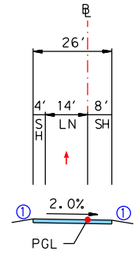

PROPOSED IH 30
1-LANE RAMP
(MIRROR FOR WB)

PROPOSED RAMP TYPICAL SECTIONS

THIS EXHIBIT IS A SIMPLIFIED REPRESENTATION OF THE DESIGN SCHEMATIC

--PRELIMINARY--

FOR ENVIRONMENTAL DOCUMENT REVIEW ONLY

PROJECT TYPICAL SECTIONS

PAGE 8 OF 8

IH 635 FROM US 75 TO IH 30
CITIES OF DALLAS, GARLAND AND MESQUITE,
DALLAS COUNTY, TEXAS
CSJs: 2374-01-137, 2374-01-180, 2374-01-183, 2374-02-053, & 2374-02-144

Default
PDF_2D_CLR_MW_MR_150.plt
H:\29000s\29875\CADD\Sheets RCH\ENV\90% Submittal\29875-ENV-TSEC-08.dgn
10/20/2016 10:22:13 AM

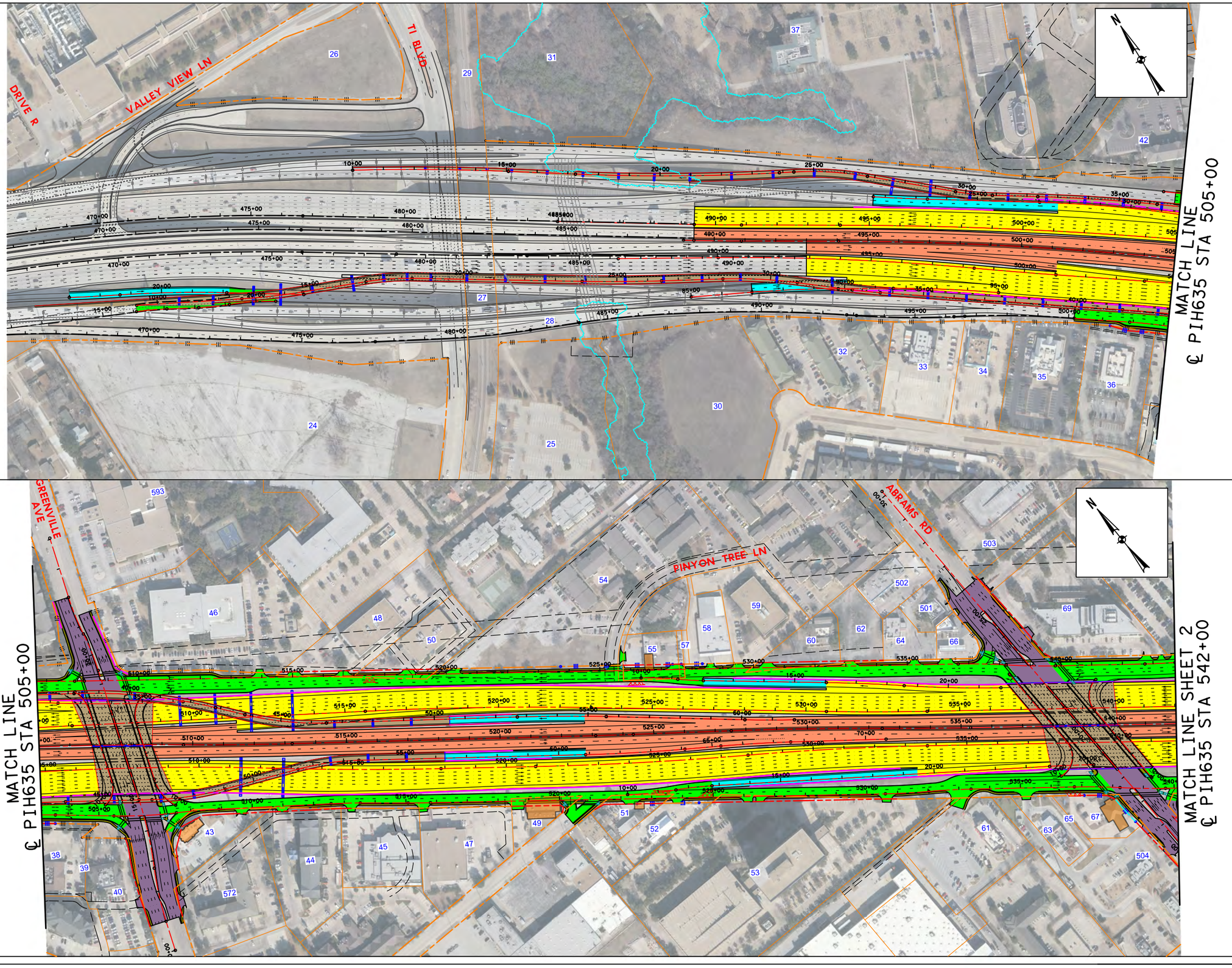

THIS EXHIBIT IS A SIMPLIFIED REPRESENTATION OF THE DESIGN SCHEMATIC

--PRELIMINARY--

FOR ENVIRONMENTAL DOCUMENT REVIEW ONLY

PROJECT PLAN VIEW MAP

Page 1 OF 10

IH 635 FROM US 75 TO IH 30
CITIES OF DALLAS, GARLAND AND MESQUITE,
DALLAS COUNTY, TEXAS
CSJs: 2374-01-137, 2374-01-180, 2374-01-183, 2374-02-053, & 2374-02-144

PDF_2D_CLR_MW_CR_300.plt
Default
k:\29000s\29875\CADD\Sheets RCH\ENV\90% Submittal\29875 ENV - PPV 1.dgn
11/4/2016 3:47:44 PM

PDF_2D_CLR_MW_CR_300.plt
Default
t:\2900ds\29875\CADD\Sheets RCHIEN\90% Submittal\29875 ENV - PPV 2.dgn
11/4/2016 3:48:48 PM

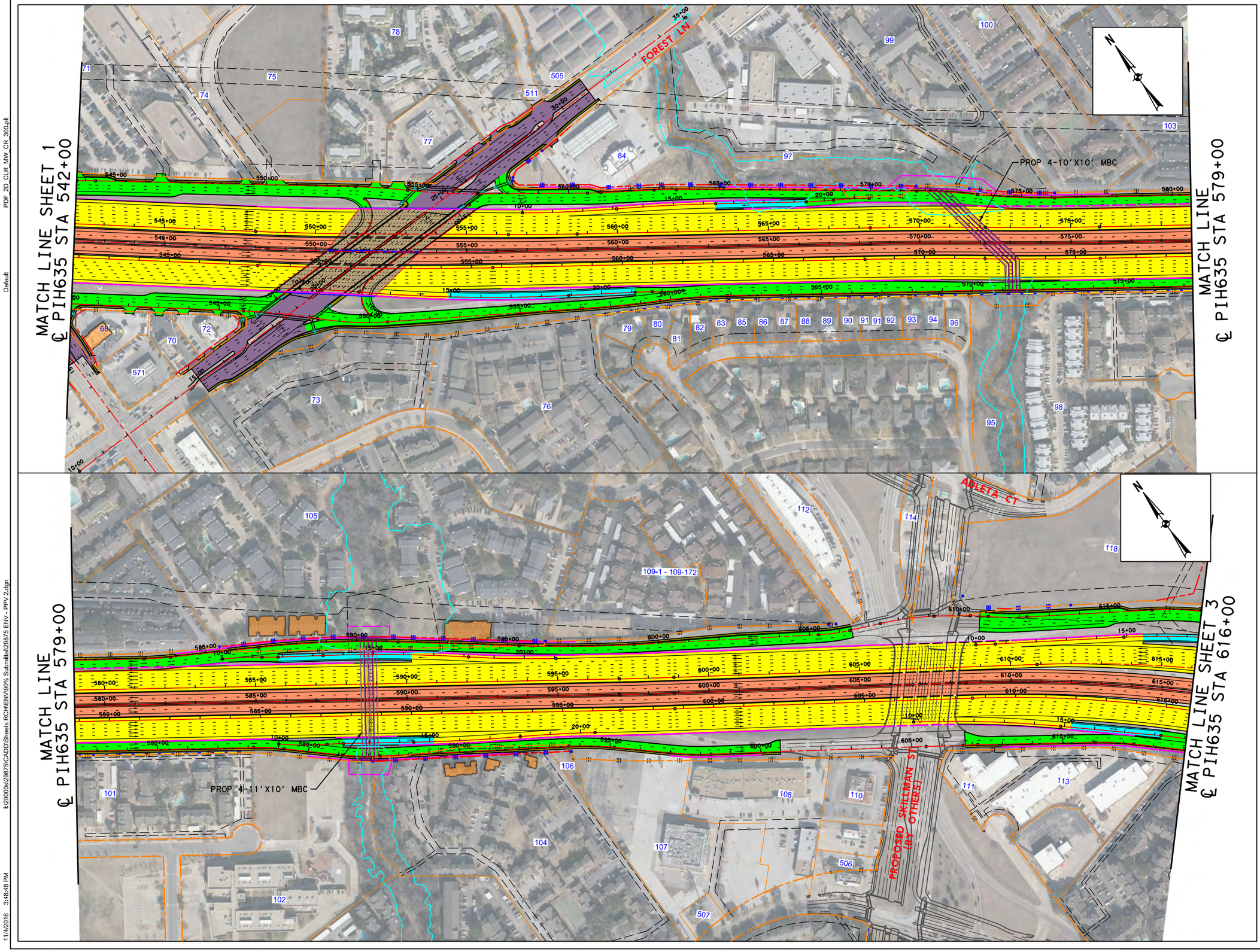

0 150 300 450 600

SCALE: 1"=300'

DATE: 11/04/2016

LEGEND:

- EXISTING ROW
- EXISTING ACCESS DENIAL (TO REMAIN)
- EXISTING EASEMENT
- EXISTING PROPERTY LIMITS
- EXISTING 100 YR FLOODPLAIN LIMITS
- PROPOSED CENTERLINE/ BASELINE
- PROPOSED ROW
- PROPOSED EASEMENT
- TEMPORARY CONSTRUCTION EASEMENT
- PROPOSED ACCESS DENIAL
- PROPOSED EDGE OF PAVEMENT
- PROPOSED BRIDGE ABUTMENT
- PROPOSED BRIDGE BENT
- PROPOSED RETAINING WALL
- PROPOSED PRELIMINARY NOISE WALL
- PROPOSED CULVERT
- DIRECTION OF TRAVEL
- PROPOSED BRIDGE
- PROPOSED MAIN LANES
- PROPOSED MANAGED LANES
- PROPOSED RAMP
- PROPOSED FRONTAGE ROAD
- PROPOSED CROSS STREET
- PROPOSED SIDEWALK
- POTENTIAL DISPLACEMENTS
- PAVEMENT / BRIDGE TO BE REMOVED

SOURCE/DATE OF AERIAL BASEMAP: TXDOT/2013

(SEE 90% SCHEMATICS)

THIS EXHIBIT IS A SIMPLIFIED REPRESENTATION OF THE DESIGN SCHEMATIC

--PRELIMINARY--

FOR ENVIRONMENTAL DOCUMENT REVIEW ONLY

PROJECT PLAN VIEW MAP

Page 2 OF 10

IH 635 FROM US 75 TO IH 30
CITIES OF DALLAS, GARLAND AND MESQUITE,
DALLAS COUNTY, TEXAS
CSJs: 2374-01-137, 2374-01-180, 2374-01-183, 2374-02-053, & 2374-02-144

0 150 300 450 600

SCALE: 1"=300'

DATE: 11/04/2016

LEGEND:

- EXISTING ROW
- EXISTING ACCESS DENIAL (TO REMAIN)
- EXISTING EASEMENT
- EXISTING PROPERTY LIMITS
- EXISTING 100 YR FLOODPLAIN LIMITS
- PROPOSED CENTERLINE/ BASELINE
- PROPOSED ROW
- PROPOSED EASEMENT
- TEMPORARY CONSTRUCTION EASEMENT
- PROPOSED ACCESS DENIAL
- PROPOSED EDGE OF PAVEMENT
- PROPOSED BRIDGE ABUTMENT
- PROPOSED BRIDGE BENT
- PROPOSED RETAINING WALL
- PROPOSED PRELIMINARY NOISE WALL
- PROPOSED CULVERT
- DIRECTION OF TRAVEL
- PROPOSED BRIDGE
- PROPOSED MAIN LANES
- PROPOSED MANAGED LANES
- PROPOSED RAMP
- PROPOSED FRONTAGE ROAD
- PROPOSED CROSS STREET
- PROPOSED SIDEWALK
- POTENTIAL DISPLACEMENTS
- PAVEMENT / BRIDGE TO BE REMOVED

SOURCE/DATE OF AERIAL BASEMAP: TXDOT/2013

(SEE 90% SCHEMATICS)

THIS EXHIBIT IS A SIMPLIFIED REPRESENTATION OF THE DESIGN SCHEMATIC

--PRELIMINARY--

FOR ENVIRONMENTAL DOCUMENT REVIEW ONLY

PROJECT PLAN VIEW MAP

Page 3 OF 10

IH 635 FROM US 75 TO IH 30
CITIES OF DALLAS, GARLAND AND MESQUITE,
DALLAS COUNTY, TEXAS
CSJs: 2374-01-137, 2374-01-180, 2374-01-183, 2374-02-053, & 2374-02-144

PDF_2D_CLR_MW_CR_300.plt
Default
k:\29000s\29875\CADD\Sheets RCH\ENV\90% Submittal\29875 ENV - PPV 3.dgn
11/4/2016 3:49:51 PM

0 150 300 450 600

SCALE: 1"=300'

DATE: 11/04/2016

LEGEND:

- EXISTING ROW
- EXISTING ACCESS DENIAL (TO REMAIN)
- EXISTING EASEMENT
- EXISTING PROPERTY LIMITS
- EXISTING 100 YR FLOODPLAIN LIMITS
- PROPOSED CENTERLINE/ BASELINE
- PROPOSED ROW
- PROPOSED EASEMENT
- TEMPORARY CONSTRUCTION EASEMENT
- PROPOSED ACCESS DENIAL
- PROPOSED EDGE OF PAVEMENT
- PROPOSED BRIDGE ABUTMENT
- PROPOSED BRIDGE BENT
- PROPOSED RETAINING WALL
- PROPOSED PRELIMINARY NOISE WALL
- PROPOSED CULVERT
- DIRECTION OF TRAVEL
- PROPOSED BRIDGE
- PROPOSED MAIN LANES
- PROPOSED MANAGED LANES
- PROPOSED RAMP
- PROPOSED FRONTAGE ROAD
- PROPOSED CROSS STREET
- PROPOSED SIDEWALK
- POTENTIAL DISPLACEMENTS
- PAVEMENT / BRIDGE TO BE REMOVED

SOURCE/DATE OF AERIAL BASEMAP: TXDOT/2013

(SEE 90% SCHEMATICS)

THIS EXHIBIT IS A SIMPLIFIED REPRESENTATION OF THE DESIGN SCHEMATIC

--PRELIMINARY--

FOR ENVIRONMENTAL DOCUMENT REVIEW ONLY

PROJECT PLAN VIEW MAP

Page 4 OF 10

IH 635 FROM US 75 TO IH 30
CITIES OF DALLAS, GARLAND AND MESQUITE,
DALLAS COUNTY, TEXAS
CSJs: 2374-01-137, 2374-01-180, 2374-01-183, 2374-02-053, & 2374-02-144

PDF_2D_CLR_MW_CR_300.plt
Default
k:\29000s\29875\CADD\Sheets RCH\ENV\90% Submittal\29875 ENV - PPV 4.dgn
11/4/2016 3:50:52 PM

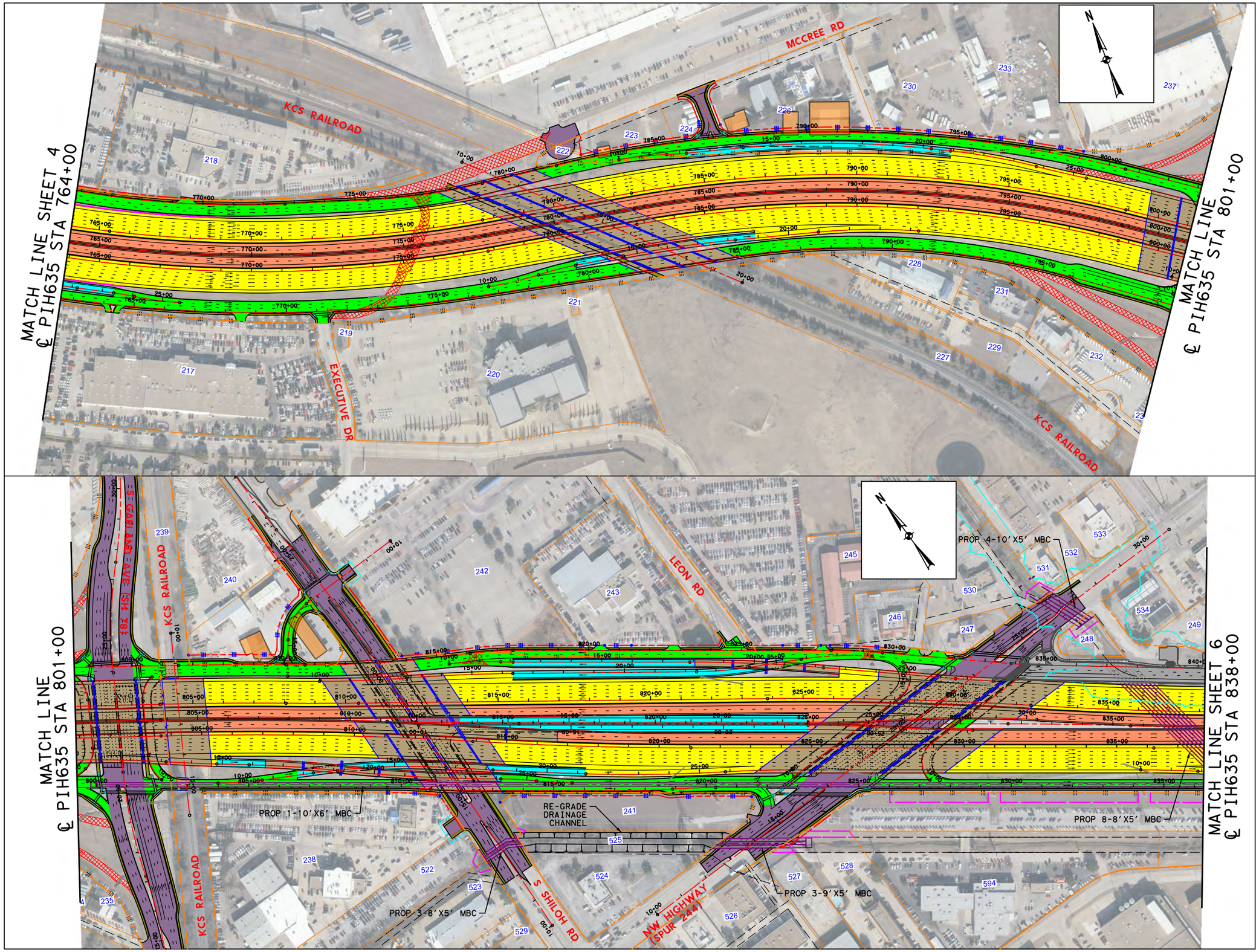

0 150 300 450 600

SCALE: 1"=300'

DATE: 11/04/2016

LEGEND:

- EXISTING ROW
- EXISTING ACCESS DENIAL (TO REMAIN)
- EXISTING EASEMENT
- EXISTING PROPERTY LIMITS
- EXISTING 100 YR FLOODPLAIN LIMITS
- PROPOSED CENTERLINE/ BASELINE
- PROPOSED ROW
- PROPOSED EASEMENT
- TEMPORARY CONSTRUCTION EASEMENT
- PROPOSED ACCESS DENIAL
- PROPOSED EDGE OF PAVEMENT
- PROPOSED BRIDGE ABUTMENT
- PROPOSED BRIDGE BENT
- PROPOSED RETAINING WALL
- PROPOSED PRELIMINARY NOISE WALL
- PROPOSED CULVERT
- DIRECTION OF TRAVEL
- PROPOSED BRIDGE
- PROPOSED MAIN LANES
- PROPOSED MANAGED LANES
- PROPOSED RAMP
- PROPOSED FRONTAGE ROAD
- PROPOSED CROSS STREET
- PROPOSED SIDEWALK
- POTENTIAL DISPLACEMENTS
- PAVEMENT / BRIDGE TO BE REMOVED

SOURCE/DATE OF AERIAL BASEMAP: TXDOT/2013

(SEE 90% SCHEMATICS)

THIS EXHIBIT IS A SIMPLIFIED REPRESENTATION OF THE DESIGN SCHEMATIC

--PRELIMINARY--

FOR ENVIRONMENTAL DOCUMENT REVIEW ONLY

PROJECT PLAN VIEW MAP

Page 5 OF 10

IH 635 FROM US 75 TO IH 30
CITIES OF DALLAS, GARLAND AND MESQUITE,
DALLAS COUNTY, TEXAS
CSJs: 2374-01-137, 2374-01-180, 2374-01-183, 2374-02-053, & 2374-02-144

PDF_2D_CLR_MW_CR_300.plt
Default
I:\29000s\29875\CADD\Sheets RCH\ENV\90% Submittal\29875 ENV - PPV 5.dgn
11/4/2016 3:53:13 PM

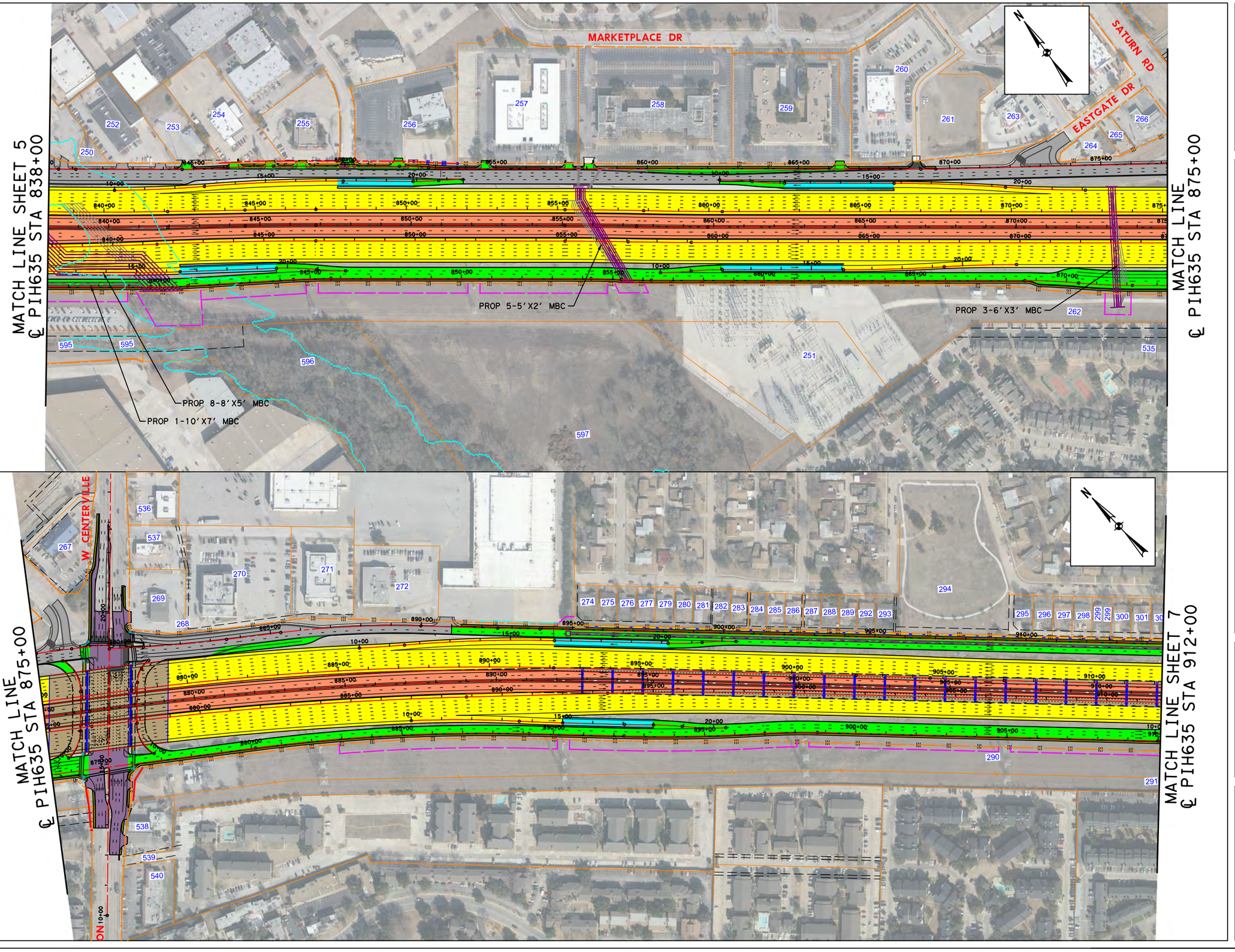

0 150 300 450 600

SCALE: 1"=300'

DATE: 11/04/2016

LEGEND:

- EXISTING ROW
- EXISTING ACCESS DENIAL (TO REMAIN)
- EXISTING EASEMENT
- EXISTING PROPERTY LIMITS
- EXISTING 100 YR FLOODPLAIN LIMITS
- PROPOSED CENTERLINE/ BASELINE
- PROPOSED ROW
- PROPOSED EASEMENT
- TEMPORARY CONSTRUCTION EASEMENT
- PROPOSED ACCESS DENIAL
- PROPOSED EDGE OF PAVEMENT
- PROPOSED BRIDGE ABUTMENT
- PROPOSED BRIDGE BENT
- PROPOSED RETAINING WALL
- PROPOSED PRELIMINARY NOISE WALL
- PROPOSED CULVERT
- DIRECTION OF TRAVEL
- PROPOSED BRIDGE
- PROPOSED MAIN LANES
- PROPOSED MANAGED LANES
- PROPOSED RAMP
- PROPOSED FRONTAGE ROAD
- PROPOSED CROSS STREET
- PROPOSED SIDEWALK
- POTENTIAL DISPLACEMENTS
- PAVEMENT / BRIDGE TO BE REMOVED

SOURCE/DATE OF AERIAL BASEMAP: TXDOT/2013

(SEE 90% SCHEMATICS)

THIS EXHIBIT IS A SIMPLIFIED REPRESENTATION OF THE DESIGN SCHEMATIC

--PRELIMINARY--

FOR ENVIRONMENTAL DOCUMENT REVIEW ONLY

PROJECT PLAN VIEW MAP

Page 6 OF 10

IH 635 FROM US 75 TO IH 30
CITIES OF DALLAS, GARLAND AND MESQUITE,
DALLAS COUNTY, TEXAS
CSJs: 2374-01-137, 2374-01-180, 2374-01-183, 2374-02-053, & 2374-02-144

PDF_2D_CLR_MW_CR_300.pltt
Default
k:\29000s\29875\CADD\Sheets RCH\ENV\90% Submittal\29875 ENV - PPV 6.dgn
11/4/2016 3:54:11 PM

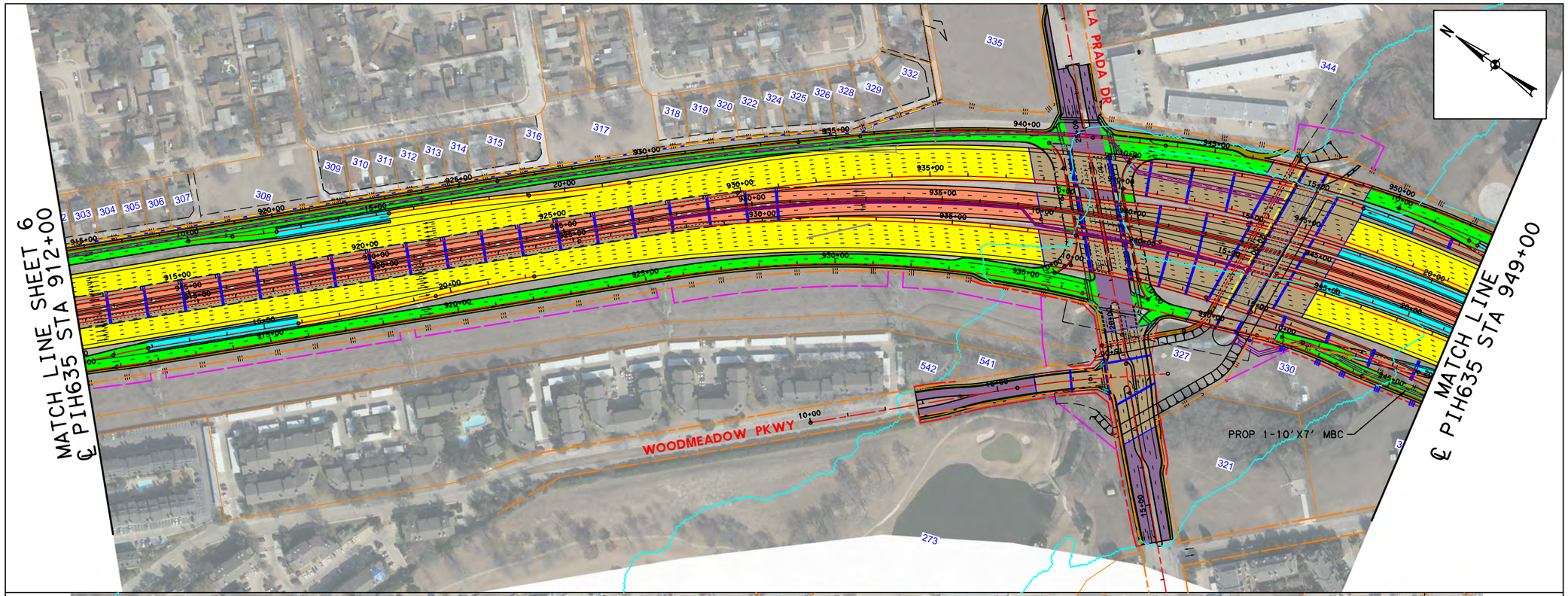

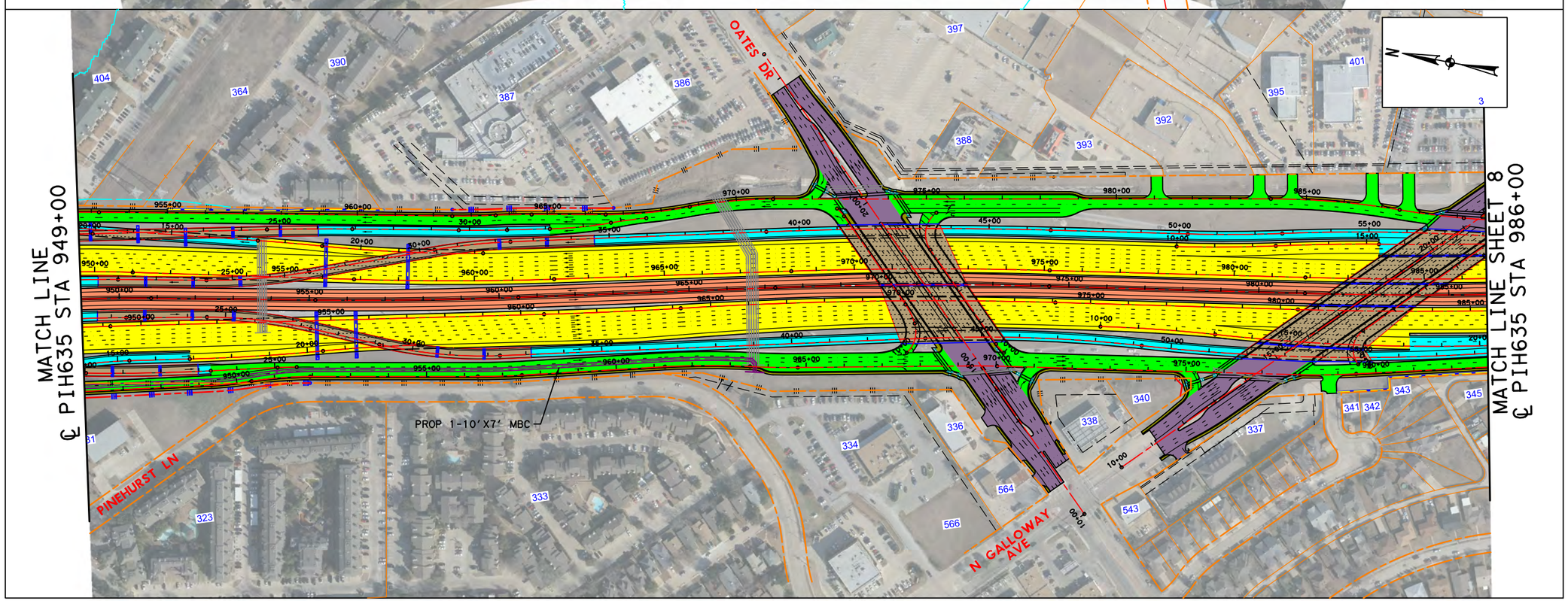

0 150 300 450 600

SCALE: 1"=300'

DATE: 11/04/2016

LEGEND:

- EXISTING ROW
- EXISTING ACCESS DENIAL (TO REMAIN)
- EXISTING EASEMENT
- EXISTING PROPERTY LIMITS
- EXISTING 100 YR FLOODPLAIN LIMITS
- PROPOSED CENTERLINE/ BASELINE
- PROPOSED ROW
- PROPOSED EASEMENT
- TEMPORARY CONSTRUCTION EASEMENT
- PROPOSED ACCESS DENIAL
- PROPOSED EDGE OF PAVEMENT
- PROPOSED BRIDGE ABUTMENT
- PROPOSED BRIDGE BENT
- PROPOSED RETAINING WALL
- PROPOSED PRELIMINARY NOISE WALL
- PROPOSED CULVERT
- DIRECTION OF TRAVEL
- PROPOSED BRIDGE
- PROPOSED MAIN LANES
- PROPOSED MANAGED LANES
- PROPOSED RAMP
- PROPOSED FRONTAGE ROAD
- PROPOSED CROSS STREET
- PROPOSED SIDEWALK
- POTENTIAL DISPLACEMENTS
- PAVEMENT / BRIDGE TO BE REMOVED

SOURCE/DATE OF AERIAL BASEMAP: TXDOT/2013

(SEE 90% SCHEMATICS)

THIS EXHIBIT IS A SIMPLIFIED REPRESENTATION OF THE DESIGN SCHEMATIC

--PRELIMINARY--

FOR ENVIRONMENTAL DOCUMENT REVIEW ONLY

PROJECT PLAN VIEW MAP

Page 7 OF 10

IH 635 FROM US 75 TO IH 30
CITIES OF DALLAS, GARLAND AND MESQUITE,
DALLAS COUNTY, TEXAS
CSJs: 2374-01-137, 2374-01-180, 2374-01-183, 2374-02-053, & 2374-02-144

PDF_2D_CLR_MW_CR_300.plt
Default
I:\29000s\29875\CADD\Sheets RCH\ENV\90% Submittal\29875 ENV - PPV 7.dgn
11/4/2016 3:55:01 PM

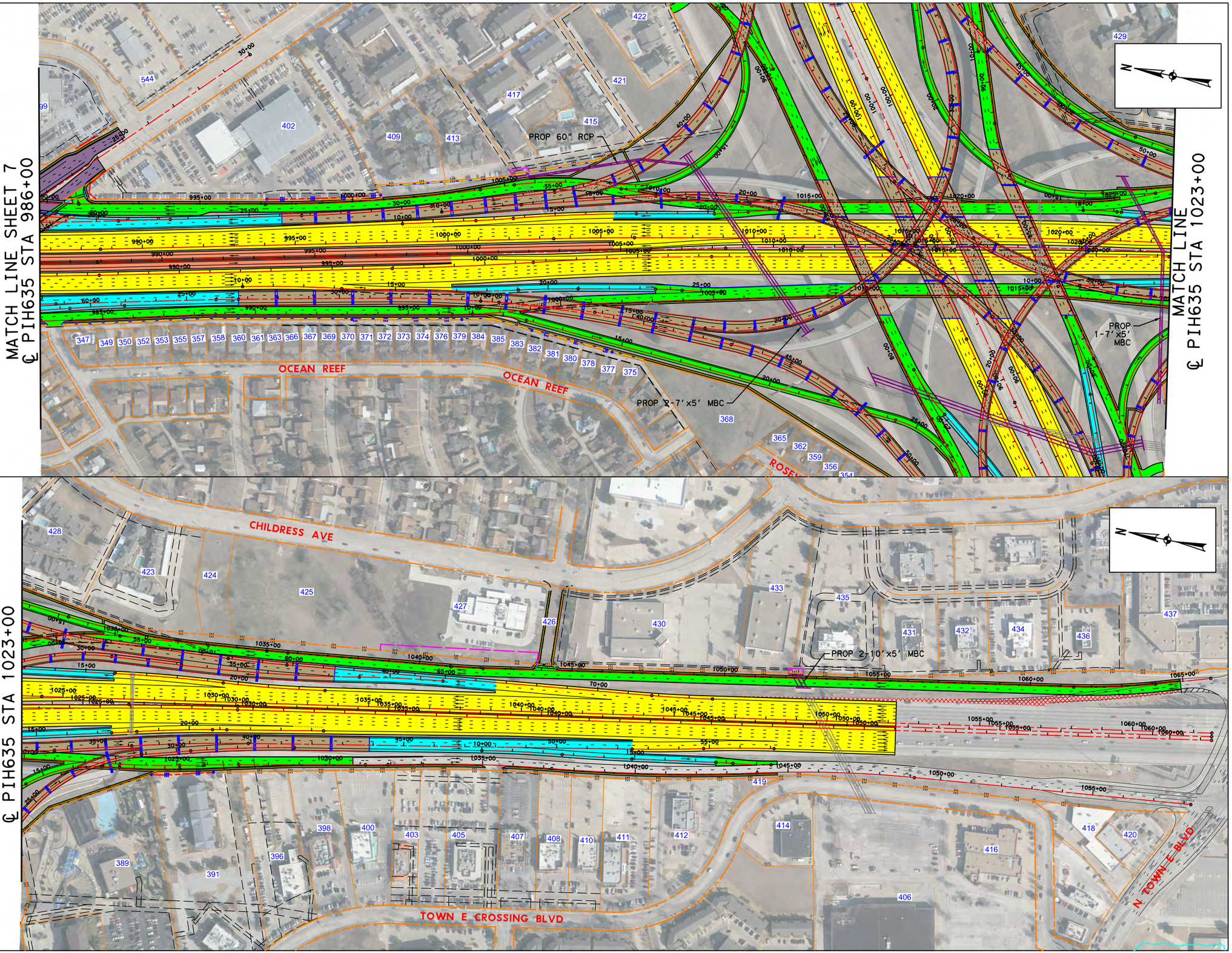

0 150 300 450 600

SCALE: 1"=300'

DATE: 11/04/2016

LEGEND:

- EXISTING ROW
- EXISTING ACCESS DENIAL (TO REMAIN)
- EXISTING EASEMENT
- EXISTING PROPERTY LIMITS
- EXISTING 100 YR FLOODPLAIN LIMITS
- PROPOSED CENTERLINE/ BASELINE
- PROPOSED ROW
- PROPOSED EASEMENT
- TEMPORARY CONSTRUCTION EASEMENT
- PROPOSED ACCESS DENIAL
- PROPOSED EDGE OF PAVEMENT
- PROPOSED BRIDGE ABUTMENT
- PROPOSED BRIDGE BENT
- PROPOSED RETAINING WALL
- PROPOSED PRELIMINARY NOISE WALL
- PROPOSED CULVERT
- DIRECTION OF TRAVEL
- PROPOSED BRIDGE
- PROPOSED MAIN LANES
- PROPOSED MANAGED LANES
- PROPOSED RAMP
- PROPOSED FRONTAGE ROAD
- PROPOSED CROSS STREET
- PROPOSED SIDEWALK
- POTENTIAL DISPLACEMENTS
- PAVEMENT / BRIDGE TO BE REMOVED

SOURCE/DATE OF AERIAL BASEMAP: TXDOT/2013

(SEE 90% SCHEMATICS)

THIS EXHIBIT IS A SIMPLIFIED REPRESENTATION OF THE DESIGN SCHEMATIC

--PRELIMINARY--

FOR ENVIRONMENTAL DOCUMENT REVIEW ONLY

PROJECT PLAN VIEW MAP

Page 8 OF 10

IH 635 FROM US 75 TO IH 30
CITIES OF DALLAS, GARLAND AND MESQUITE,
DALLAS COUNTY, TEXAS
CSJs: 2374-01-137, 2374-01-180, 2374-01-183, 2374-02-053, & 2374-02-144

PDF_2D_CLR_MW_CR_300.plt
Default
k:\29000s\29875\CADD\Sheets RCH\ENV\90% Submittal\29875 ENV - PPV 8.dgn
11/4/2016 3:56:45 PM

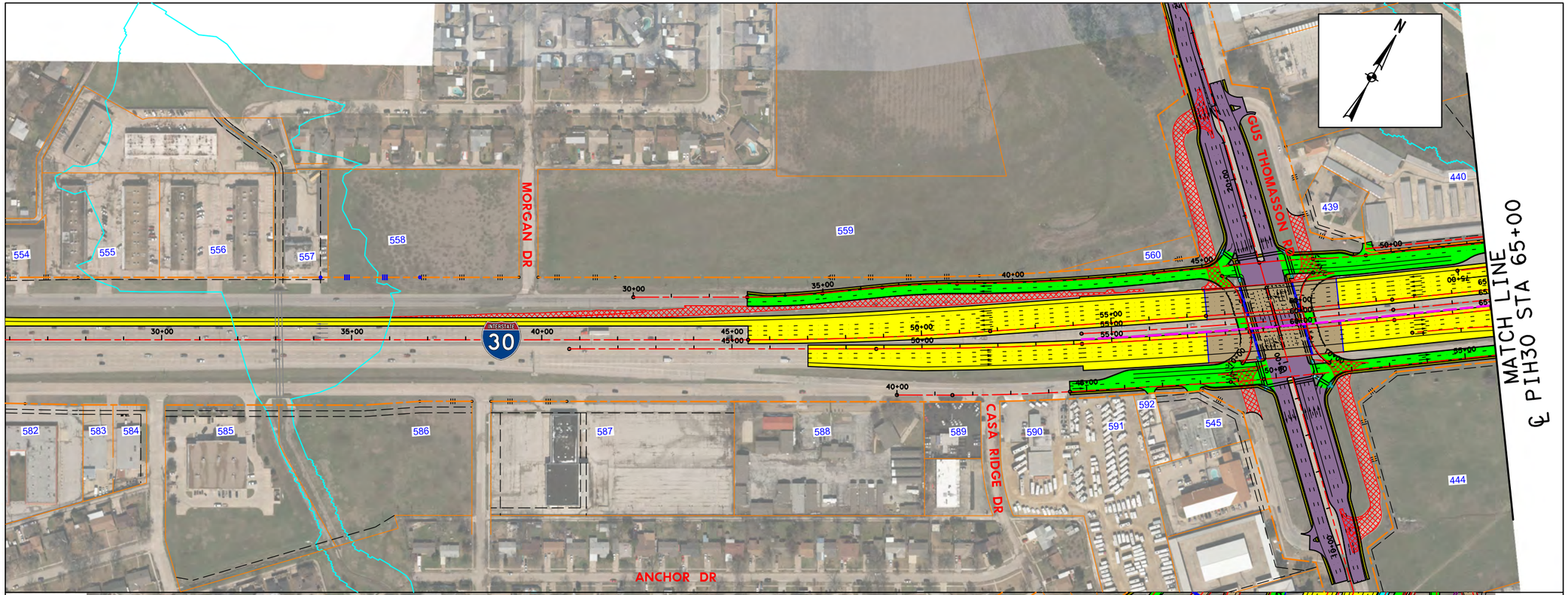

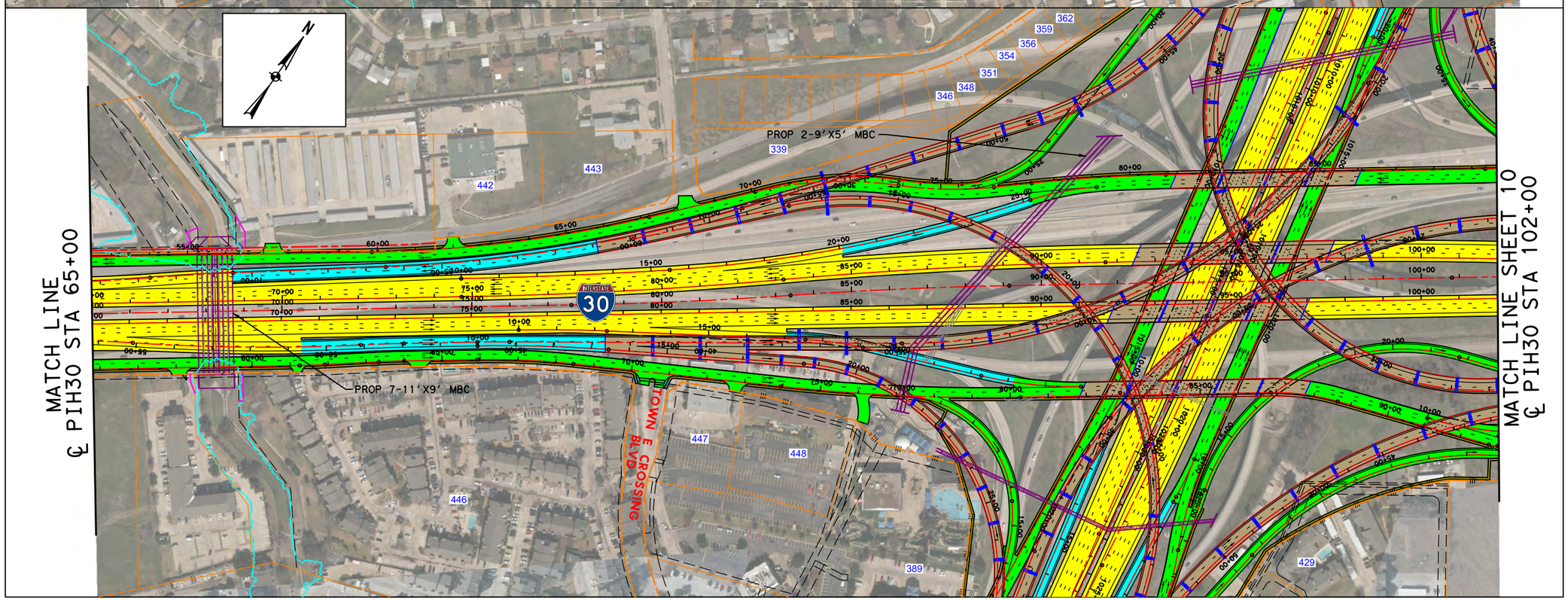

0 150 300 450 600

SCALE: 1"=300'

DATE: 11/04/2016

LEGEND:

- EXISTING ROW
- EXISTING ACCESS DENIAL (TO REMAIN)
- EXISTING EASEMENT
- EXISTING PROPERTY LIMITS
- EXISTING 100 YR FLOODPLAIN LIMITS
- PROPOSED CENTERLINE/ BASELINE
- PROPOSED ROW
- PROPOSED EASEMENT
- TEMPORARY CONSTRUCTION EASEMENT
- PROPOSED ACCESS DENIAL
- PROPOSED EDGE OF PAVEMENT
- PROPOSED BRIDGE ABUTMENT
- PROPOSED BRIDGE BENT
- PROPOSED RETAINING WALL
- PROPOSED PRELIMINARY NOISE WALL
- PROPOSED CULVERT
- DIRECTION OF TRAVEL
- PROPOSED BRIDGE
- PROPOSED MAIN LANES
- PROPOSED MANAGED LANES
- PROPOSED RAMP
- PROPOSED FRONTAGE ROAD
- PROPOSED CROSS STREET
- PROPOSED SIDEWALK
- POTENTIAL DISPLACEMENTS
- PAVEMENT / BRIDGE TO BE REMOVED

SOURCE/DATE OF AERIAL BASEMAP: TXDOT/2013

(SEE 90% SCHEMATICS)

THIS EXHIBIT IS A SIMPLIFIED REPRESENTATION OF THE DESIGN SCHEMATIC

--PRELIMINARY--

FOR ENVIRONMENTAL DOCUMENT REVIEW ONLY

PROJECT PLAN VIEW MAP

Page 9 OF 10

IH 635 FROM US 75 TO IH 30
CITIES OF DALLAS, GARLAND AND MESQUITE,
DALLAS COUNTY, TEXAS
CSJs: 2374-01-137, 2374-01-180, 2374-01-183, 2374-02-053, & 2374-02-144

PDF_2D_CLR_MW_CR_300.plt
Default
I:\29000s\29875\CADD\Sheets RCH\ENV\90% Submittal\29875 ENV - PPV 9.dgn
11/4/2016 3:57:33 PM

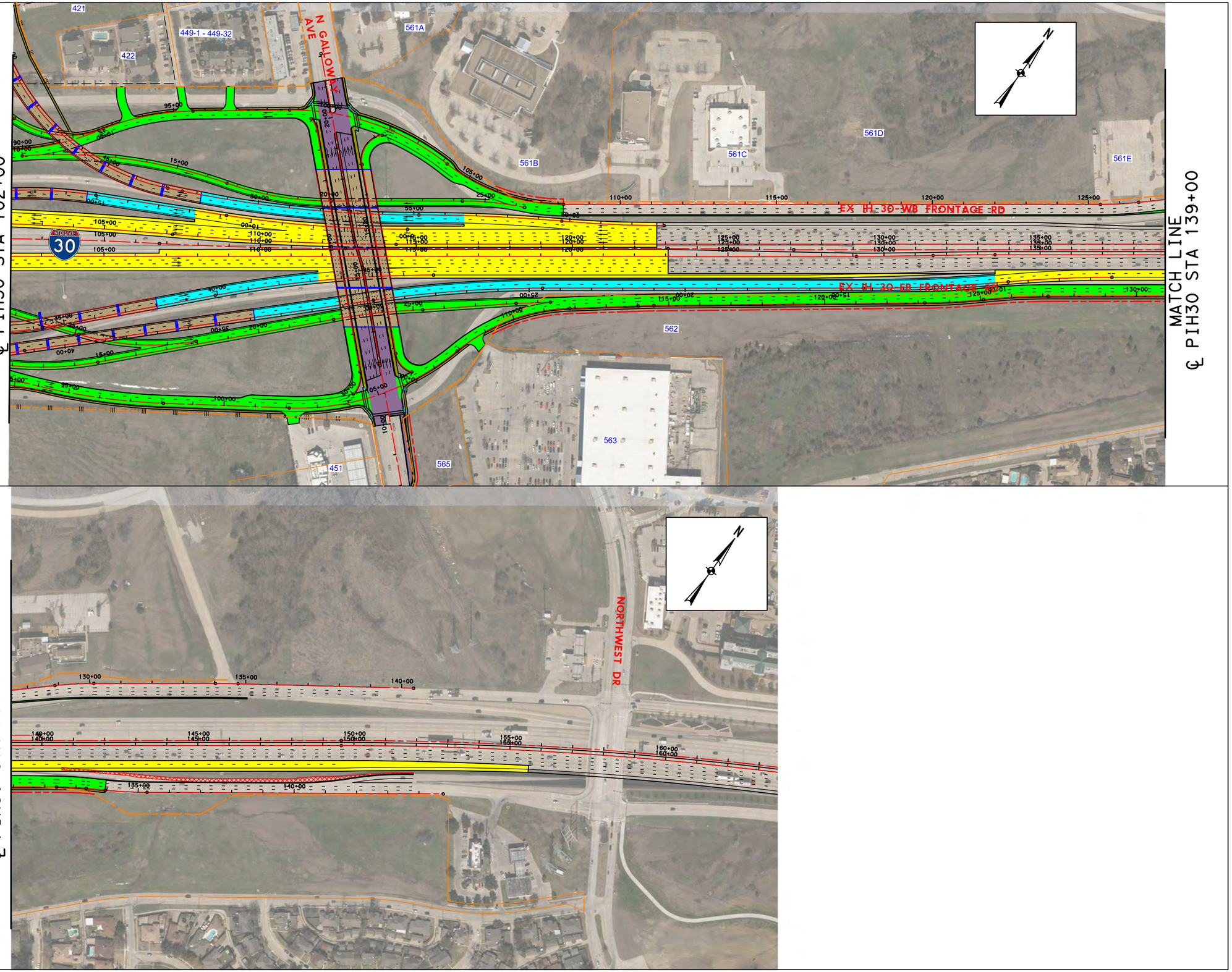

0 150 300 450 600

SCALE: 1"=300'

DATE: 11/04/2016

LEGEND:

- EXISTING ROW
- EXISTING ACCESS DENIAL (TO REMAIN)
- EXISTING EASEMENT
- EXISTING PROPERTY LIMITS
- EXISTING 100 YR FLOODPLAIN LIMITS
- PROPOSED CENTERLINE/ BASELINE
- PROPOSED ROW
- PROPOSED EASEMENT
- TEMPORARY CONSTRUCTION EASEMENT
- PROPOSED ACCESS DENIAL
- PROPOSED EDGE OF PAVEMENT
- PROPOSED BRIDGE ABUTMENT
- PROPOSED BRIDGE BENT
- PROPOSED RETAINING WALL
- PROPOSED PRELIMINARY NOISE WALL
- PROPOSED CULVERT
- DIRECTION OF TRAVEL
- PROPOSED BRIDGE
- PROPOSED MAIN LANES
- PROPOSED MANAGED LANES
- PROPOSED RAMP
- PROPOSED FRONTAGE ROAD
- PROPOSED CROSS STREET
- PROPOSED SIDEWALK
- POTENTIAL DISPLACEMENTS
- PAVEMENT / BRIDGE TO BE REMOVED

SOURCE/DATE OF AERIAL BASEMAP: TXDOT/2013

(SEE 90% SCHEMATICS)

THIS EXHIBIT IS A SIMPLIFIED REPRESENTATION OF THE DESIGN SCHEMATIC

--PRELIMINARY--

FOR ENVIRONMENTAL DOCUMENT REVIEW ONLY

PROJECT PLAN VIEW MAP

Page 10 OF 10

IH 635 FROM US 75 TO IH 30
CITIES OF DALLAS, GARLAND AND MESQUITE,
DALLAS COUNTY, TEXAS
CSJs: 2374-01-137, 2374-01-180, 2374-01-183, 2374-02-053, & 2374-02-144

PDF_2D_CLR_MW_CR_300.plt
Default
I:\29000s\29875\CADD\Sheets RCH\ENV\90% Submittal\29875 ENV - PPV 10.dgn
11/4/2016 3:58:55 PM



Photograph 1. Looking west toward the northern project terminus on IH 635 near the exit at US 75. Signage for the converted Express Lanes on the west side of US 75 is shown.



Photograph 2. Looking east on IH 635 from TI Boulevard at the current high occupancy vehicle (HOV) lanes.



Photograph 3. Metroplex Piano, located at 9292 LBJ Freeway, is a proposed displacement due to construction of the proposed project.



Photograph 4. Title Max, located at 11919 Abrams Road, is a proposed displacement due to construction of the proposed project.



Photograph 5. Looking east from eastbound IH 635 lanes near the overpass of Abrams Road.



Photograph 6. Villas on Forest Springs Apartments, located at 9450 Forest Springs Drive, is an apartment complex located adjacent to the proposed project.



Photograph 7. Looking southwest towards westbound IH 635 lanes.



Photograph 8. This building at Summerwood Cove Apartments, located at 9821 Summerwood Circle, is a proposed displacement due to construction of the proposed project.



Photograph 9. Looking northeast from the eastbound IH 635 lanes near the Skillman Street and Audelia Road exit.



Photograph 10. Looking west on IH 635 near the Plano Road exit.



Photograph 11. Looking east from eastbound IH 635 lanes near the exit at Walnut Hill Lane, Kingsley Road and Jupiter Road.



Photograph 12. Looking west from westbound IH 635 lanes from the Garland Road entrance ramp.



Photograph 13. View of various commercial properties located adjacent to IH 635 at Northwest Highway.



Photograph 14. View of residential properties along westbound IH 635, located north of la Prada Drive.



Photograph 15. Looking east on IH 635 toward the IH 30 interchange (southern terminus).



Photograph 16. Looking west toward the eastern project terminus on IH 30 and the IH 635 interchange.



Base Map Source: Texas Natural Resources Information System(2015)

Legend

- Project Limits
- Existing Right-of-Way
- Existing Drainage Easement
- Proposed Right-of-Way
- Proposed Drainage Easement
- Proposed Construction Easement
- Proposed Noise Barrier
- Noise Barrier Removed From Proposed Mitigation
- Non-Impacted Noise Receiver
- Impacted Noise Receiver
- Noise Receiver Benefitting From Noise Mitigation

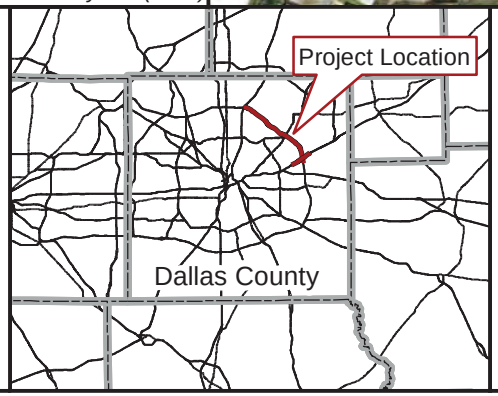

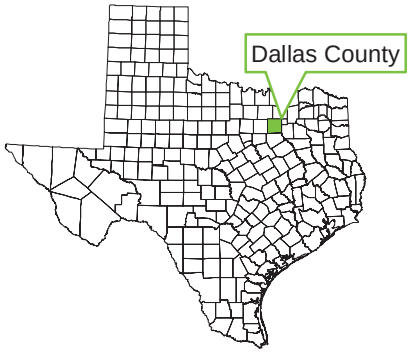

0 500 Feet

N W E S

Project Noise Receiver Map

Page 1 of 18

IH 635 from US 75 to IH 30
Cities of Dallas, Garland, and Mesquite, Dallas County, Texas
CSJs: 2374-01-137, 2374-01-180, 2374-01-183, 2374-02-053, & 2374-02-144



Base Map Source: Texas Natural Resources Information System(2015)

Legend

- Project Limits
- Existing Right-of-Way
- Existing Drainage Easement
- Proposed Right-of-Way
- Proposed Drainage Easement
- Proposed Construction Easement
- Proposed Noise Barrier
- Noise Barrier Removed From Proposed Mitigation
- Non-Impacted Noise Receiver
- Impacted Noise Receiver
- Noise Receiver Benefitting From Noise Mitigation

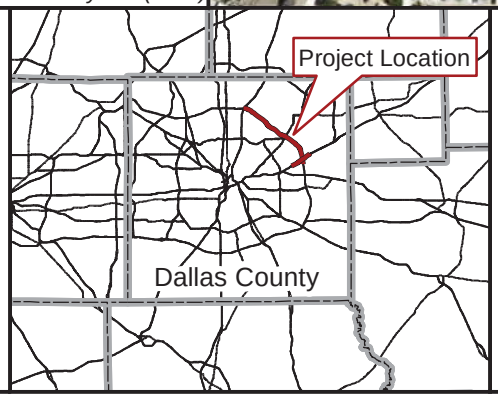

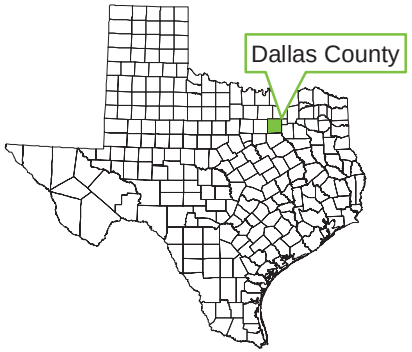

0 500 Feet

Project Noise Receiver Map

Page 2 of 18

IH 635 from US 75 to IH 30
Cities of Dallas, Garland, and Mesquite, Dallas County, Texas
CSJs: 2374-01-137, 2374-01-180, 2374-01-183, 2374-02-053, & 2374-02-144



Base Map Source: Texas Natural Resources Information System(2015)

Legend

- Project Limits
- Existing Right-of-Way
- Existing Drainage Easement
- Proposed Right-of-Way
- Proposed Drainage Easement
- Proposed Construction Easement
- Proposed Noise Barrier
- Noise Barrier Removed From Proposed Mitigation
- Non-Impacted Noise Receiver
- Impacted Noise Receiver
- Noise Receiver Benefitting From Noise Mitigation

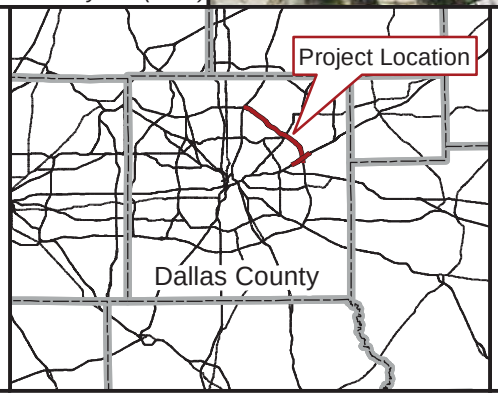

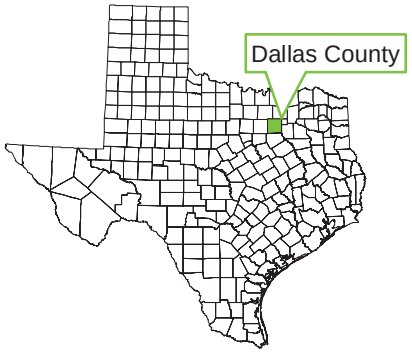

0 500 Feet

Project Noise Receiver Map

Page 3 of 18

IH 635 from US 75 to IH 30
Cities of Dallas, Garland, and Mesquite, Dallas County, Texas
CSJs: 2374-01-137, 2374-01-180, 2374-01-183, 2374-02-053, & 2374-02-144

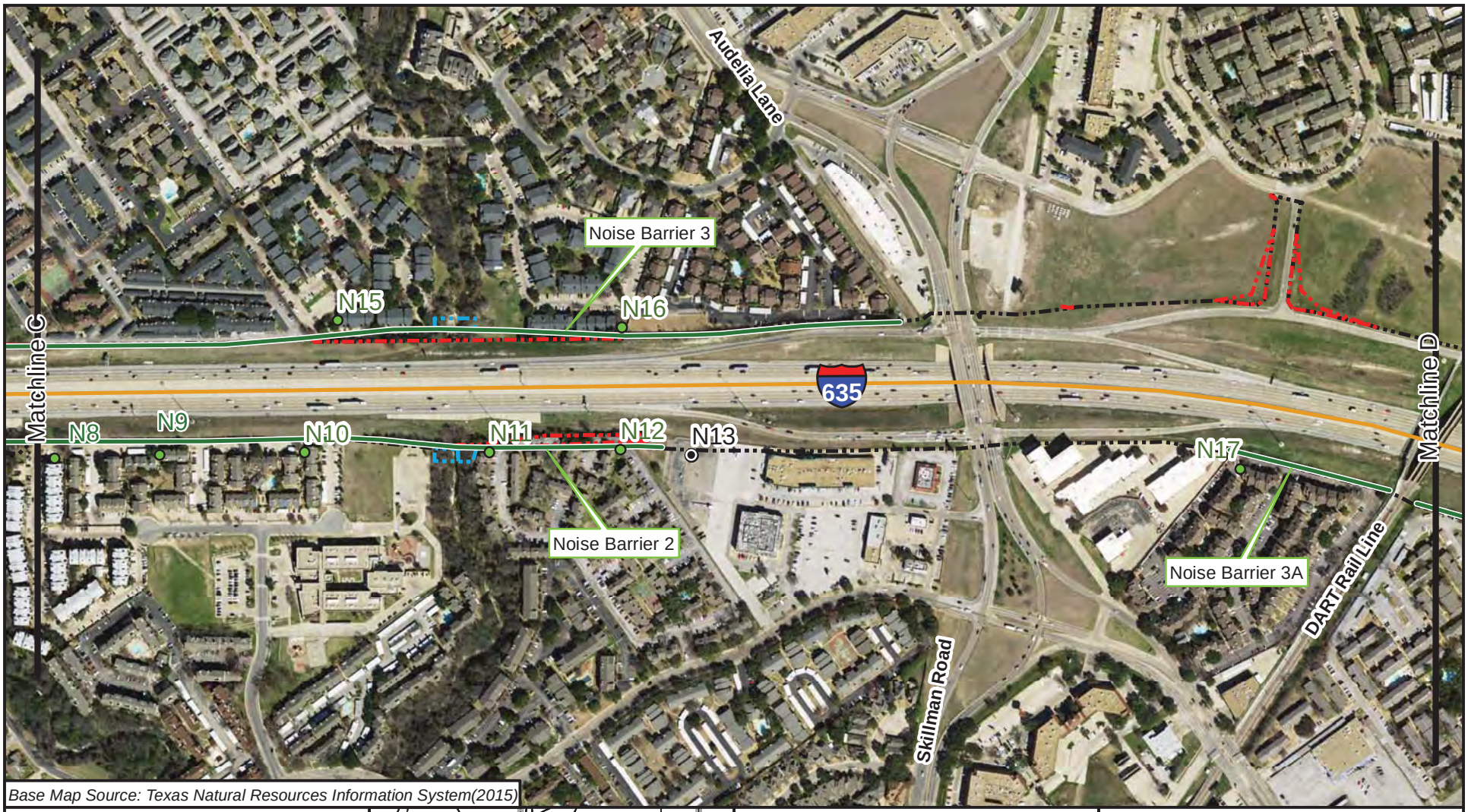

Base Map Source: Texas Natural Resources Information System(2015)

Legend

- Project Limits
- Existing Right-of-Way
- Existing Drainage Easement
- Proposed Right-of-Way
- Proposed Drainage Easement
- Proposed Construction Easement
- Proposed Noise Barrier
- Noise Barrier Removed From Proposed Mitigation
- Non-Impacted Noise Receiver
- Impacted Noise Receiver
- Noise Receiver Benefitting From Noise Mitigation

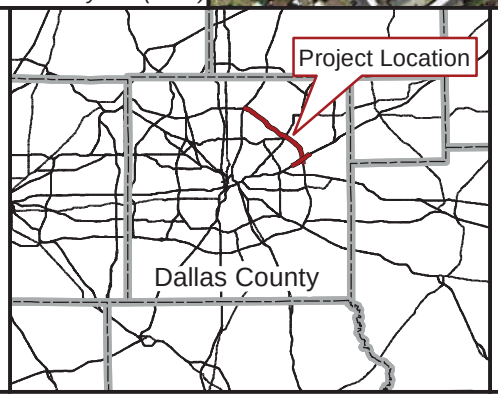

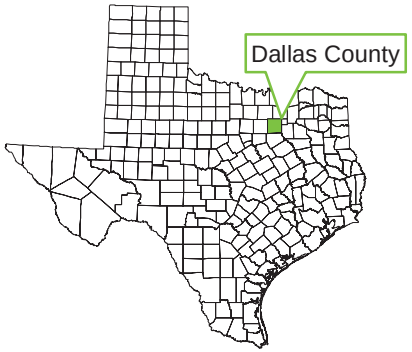

0 500 Feet

Project Noise Receiver Map

Page 4 of 18

IH 635 from US 75 to IH 30
Cities of Dallas, Garland, and Mesquite, Dallas County, Texas
CSJs: 2374-01-137, 2374-01-180, 2374-01-183, 2374-02-053, & 2374-02-144

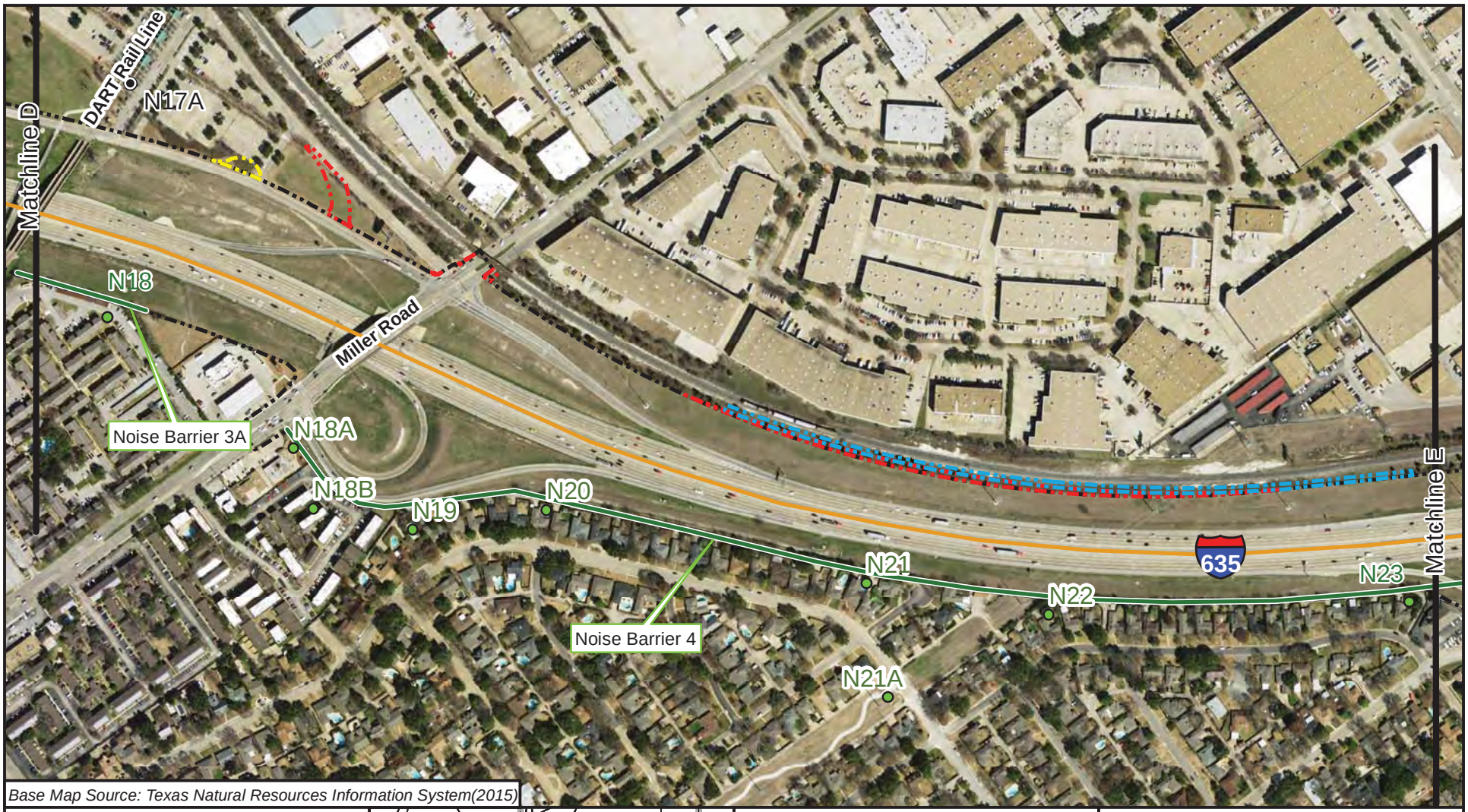

Base Map Source: Texas Natural Resources Information System(2015)

Legend

- Project Limits
- Existing Right-of-Way
- Existing Drainage Easement
- Proposed Right-of-Way
- Proposed Drainage Easement
- Proposed Construction Easement
- Proposed Noise Barrier
- Noise Barrier Removed From Proposed Mitigation
- Non-Impacted Noise Receiver
- Impacted Noise Receiver
- Noise Receiver Benefitting From Noise Mitigation

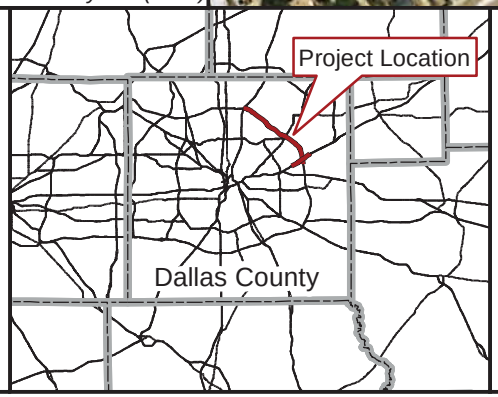

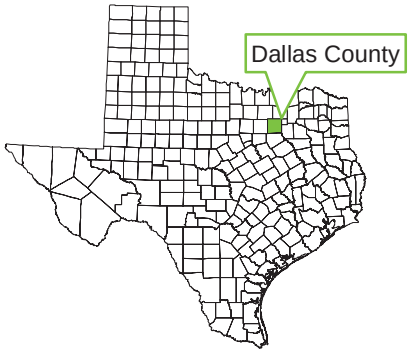

0 500 Feet

Project Noise Receiver Map

Page 5 of 18

IH 635 from US 75 to IH 30
Cities of Dallas, Garland, and Mesquite, Dallas County, Texas
CSJs: 2374-01-137, 2374-01-180, 2374-01-183, 2374-02-053, & 2374-02-144



Base Map Source: Texas Natural Resources Information System(2015)

Legend

- Project Limits
- Existing Right-of-Way
- Existing Drainage Easement
- Proposed Right-of-Way
- Proposed Drainage Easement
- Proposed Construction Easement
- Proposed Noise Barrier
- Noise Barrier Removed From Proposed Mitigation
- Non-Impacted Noise Receiver
- Impacted Noise Receiver
- Noise Receiver Benefitting From Noise Mitigation

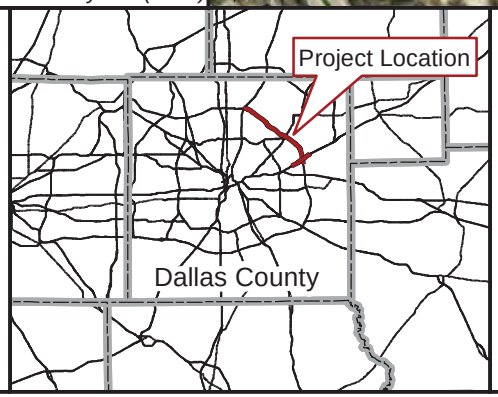

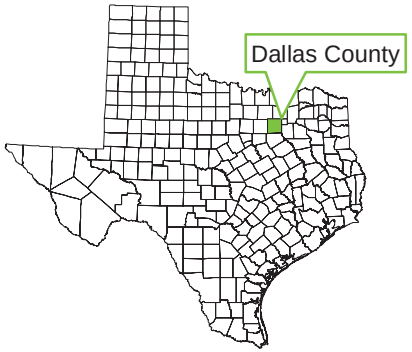

0 500 Feet

Project Noise Receiver Map

Page 6 of 18

IH 635 from US 75 to IH 30
Cities of Dallas, Garland, and Mesquite, Dallas County, Texas
CSJs: 2374-01-137, 2374-01-180, 2374-01-183, 2374-02-053, & 2374-02-144



Base Map Source: Texas Natural Resources Information System(2015)

Legend

- Project Limits
- Existing Right-of-Way
- Existing Drainage Easement
- Proposed Right-of-Way
- Proposed Drainage Easement
- Proposed Construction Easement
- Proposed Noise Barrier
- Noise Barrier Removed From Proposed Mitigation
- Non-Impacted Noise Receiver
- Impacted Noise Receiver
- Noise Receiver Benefitting From Noise Mitigation

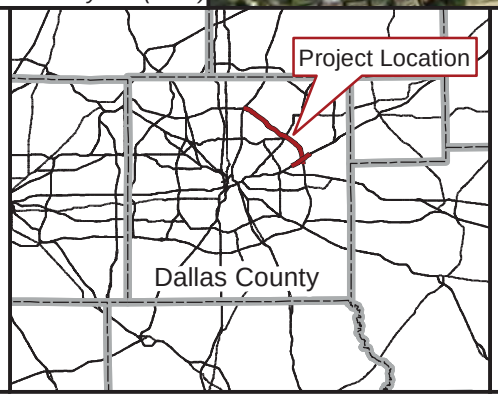

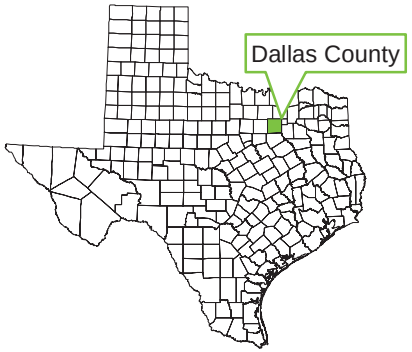

0 500 Feet

Project Noise Receiver Map

Page 7 of 18

IH 635 from US 75 to IH 30
Cities of Dallas, Garland, and Mesquite, Dallas County, Texas
CSJs: 2374-01-137, 2374-01-180, 2374-01-183, 2374-02-053, & 2374-02-144



Base Map Source: Texas Natural Resources Information System(2015)

Legend

- Project Limits
- Existing Right-of-Way
- Existing Drainage Easement
- Proposed Right-of-Way
- Proposed Drainage Easement
- Proposed Construction Easement
- Proposed Noise Barrier
- Noise Barrier Removed From Proposed Mitigation
- Non-Impacted Noise Receiver
- Impacted Noise Receiver
- Noise Receiver Benefitting From Noise Mitigation

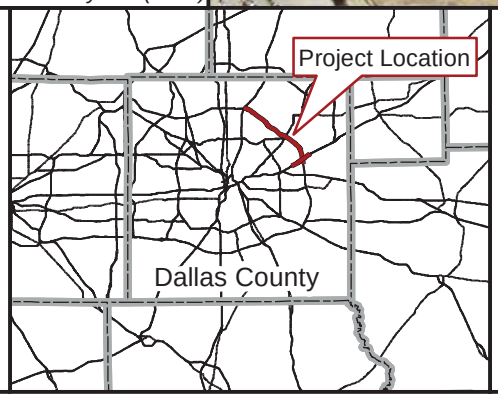

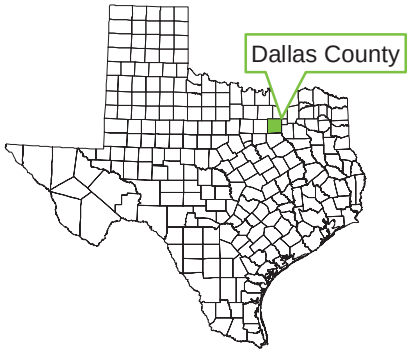

0 500 Feet

Project Noise Receiver Map

Page 8 of 18

IH 635 from US 75 to IH 30
Cities of Dallas, Garland, and Mesquite, Dallas County, Texas
CSJs: 2374-01-137, 2374-01-180, 2374-01-183, 2374-02-053, & 2374-02-144

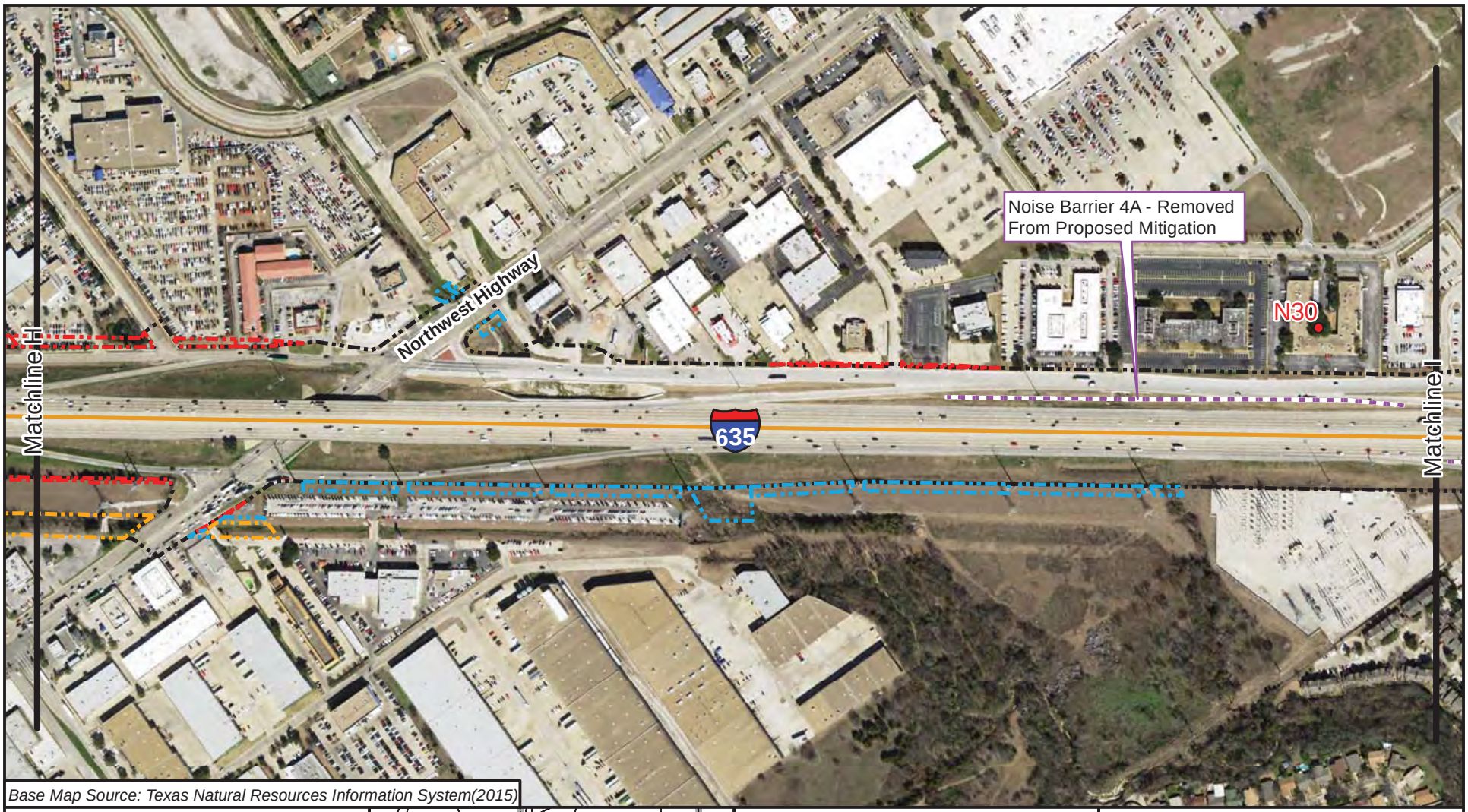

Base Map Source: Texas Natural Resources Information System(2015)

Legend

- Project Limits
- Existing Right-of-Way
- Existing Drainage Easement
- Proposed Right-of-Way
- Proposed Drainage Easement
- Proposed Construction Easement
- Proposed Noise Barrier
- Noise Barrier Removed From Proposed Mitigation
- Non-Impacted Noise Receiver
- Impacted Noise Receiver
- Noise Receiver Benefitting From Noise Mitigation

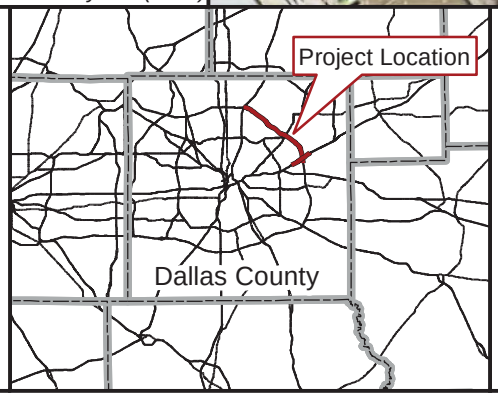

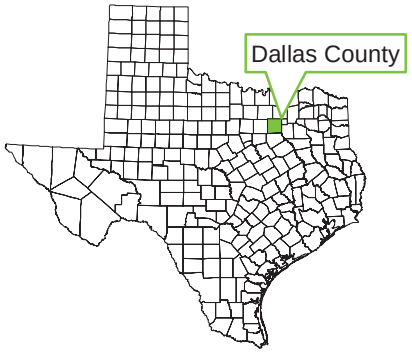

0 500 Feet

Project Noise Receiver Map

Page 9 of 18

IH 635 from US 75 to IH 30
Cities of Dallas, Garland, and
Mesquite, Dallas County, Texas
CSJs: 2374-01-137, 2374-01-180,
2374-01-183, 2374-02-053, & 2374-02-144



Base Map Source: Texas Natural Resources Information System(2015)

Legend

- Project Limits
- Existing Right-of-Way
- Existing Drainage Easement
- Proposed Right-of-Way
- Proposed Drainage Easement
- Proposed Construction Easement
- Proposed Noise Barrier
- Noise Barrier Removed From Proposed Mitigation
- Non-Impacted Noise Receiver
- Impacted Noise Receiver
- Noise Receiver Benefitting From Noise Mitigation

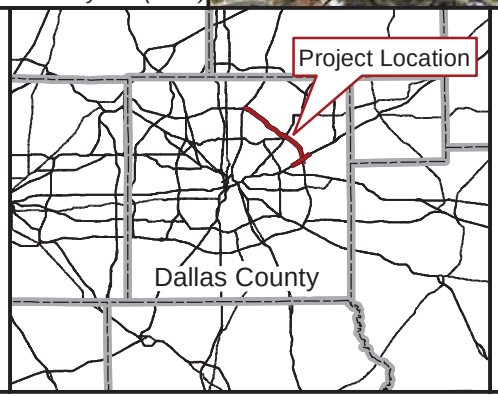

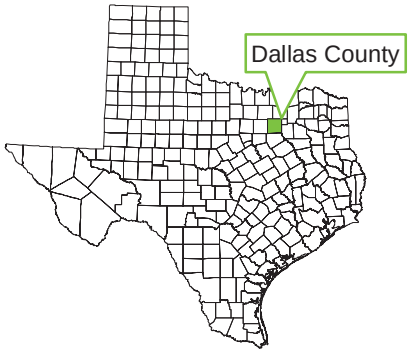

0 500 Feet

Project Noise Receiver Map

Page 10 of 18

IH 635 from US 75 to IH 30
Cities of Dallas, Garland, and Mesquite, Dallas County, Texas
CSJs: 2374-01-137, 2374-01-180, 2374-01-183, 2374-02-053, & 2374-02-144



Base Map Source: Texas Natural Resources Information System(2015)

Legend

- Project Limits
- Existing Right-of-Way
- Existing Drainage Easement
- Proposed Right-of-Way
- Proposed Drainage Easement
- Proposed Construction Easement
- Proposed Noise Barrier
- Noise Barrier Removed From Proposed Mitigation
- Non-Impacted Noise Receiver
- Impacted Noise Receiver
- Noise Receiver Benefitting From Noise Mitigation

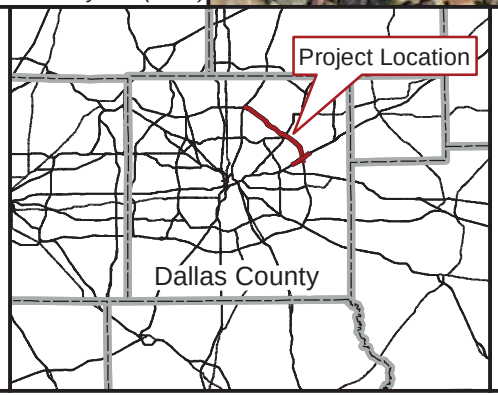

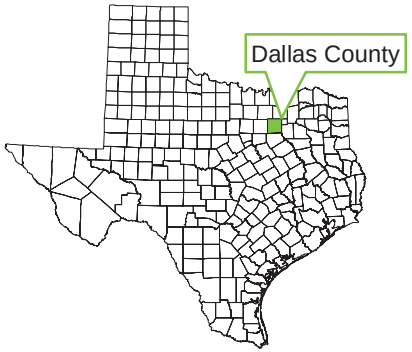

0 500 Feet

Project Noise Receiver Map

Page 11 of 18

IH 635 from US 75 to IH 30
Cities of Dallas, Garland, and
Mesquite, Dallas County, Texas
CSJs: 2374-01-137, 2374-01-180,
2374-01-183, 2374-02-053, & 2374-02-144



Base Map Source: Texas Natural Resources Information System(2015)

Legend

- Project Limits
- Existing Right-of-Way
- Existing Drainage Easement
- Proposed Right-of-Way
- Proposed Drainage Easement
- Proposed Construction Easement
- Proposed Noise Barrier
- Noise Barrier Removed From Proposed Mitigation
- Non-Impacted Noise Receiver
- Impacted Noise Receiver
- Noise Receiver Benefitting From Noise Mitigation

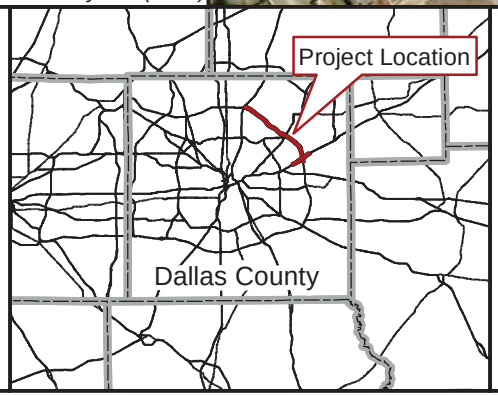

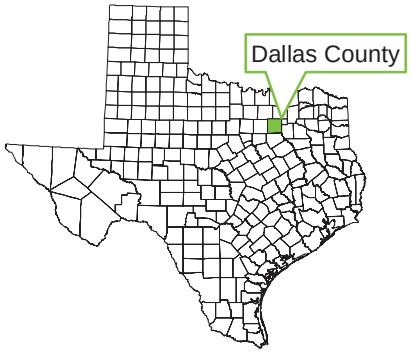

0 500 Feet

Project Noise Receiver Map

Page 12 of 18

IH 635 from US 75 to IH 30
Cities of Dallas, Garland, and Mesquite, Dallas County, Texas
CSJs: 2374-01-137, 2374-01-180, 2374-01-183, 2374-02-053, & 2374-02-144

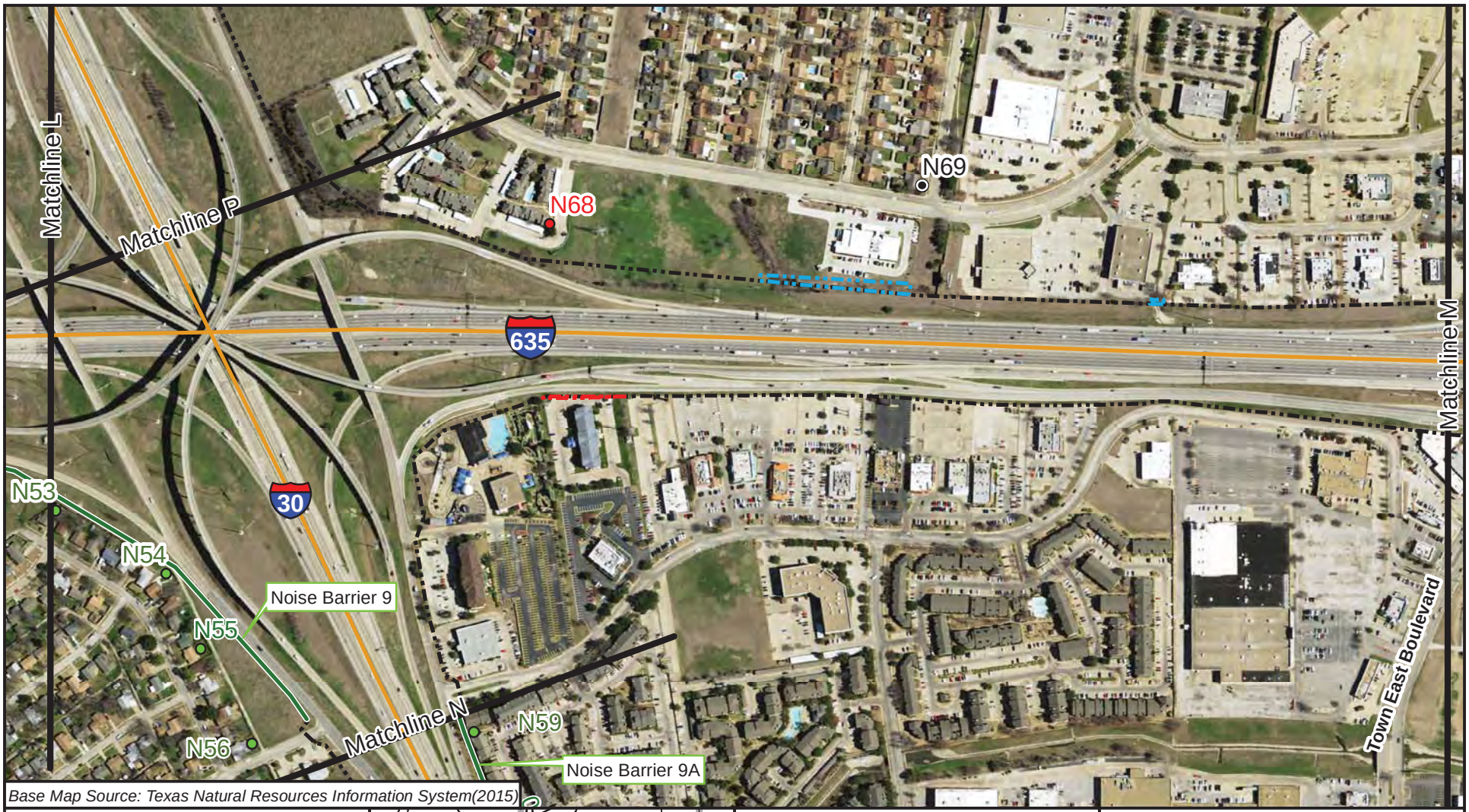

Base Map Source: Texas Natural Resources Information System(2015)

Legend

- Project Limits
- Existing Right-of-Way
- Existing Drainage Easement
- Proposed Right-of-Way
- Proposed Drainage Easement
- Proposed Construction Easement
- Proposed Noise Barrier
- Noise Barrier Removed From Proposed Mitigation
- Non-Impacted Noise Receiver
- Impacted Noise Receiver
- Noise Receiver Benefitting From Noise Mitigation

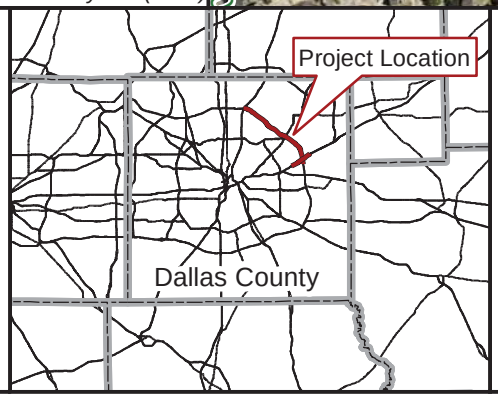

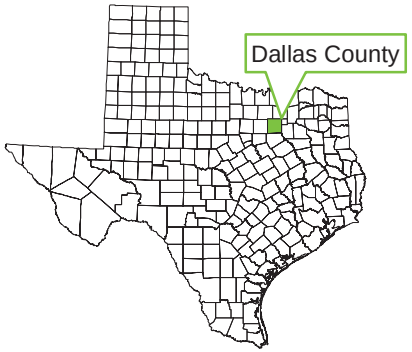

0 500 Feet

Project Noise Receiver Map

Page 13 of 18

IH 635 from US 75 to IH 30
Cities of Dallas, Garland, and Mesquite, Dallas County, Texas
CSJs: 2374-01-137, 2374-01-180, 2374-01-183, 2374-02-053, & 2374-02-144



Base Map Source: Texas Natural Resources Information System(2015)

Legend

- Project Limits
- Existing Right-of-Way
- Existing Drainage Easement
- Proposed Right-of-Way
- Proposed Drainage Easement
- Proposed Construction Easement
- Proposed Noise Barrier
- Noise Barrier Removed From Proposed Mitigation
- Non-Impacted Noise Receiver
- Impacted Noise Receiver
- Noise Receiver Benefitting From Noise Mitigation

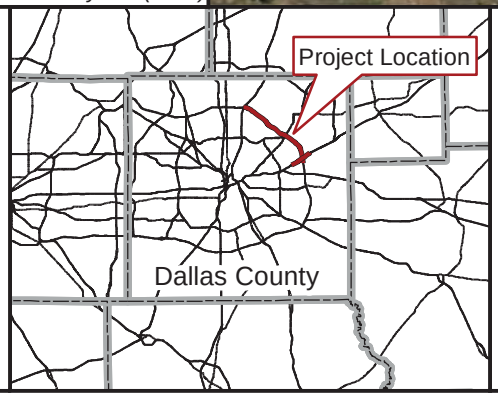

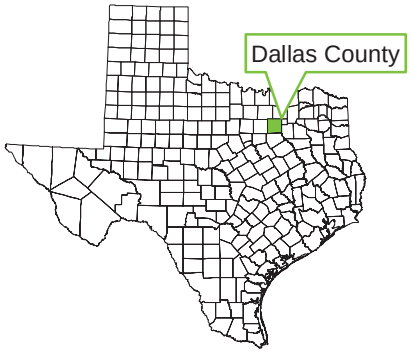

0 500 Feet

Project Noise Receiver Map

Page 14 of 18

IH 635 from US 75 to IH 30
Cities of Dallas, Garland, and Mesquite, Dallas County, Texas
CSJs: 2374-01-137, 2374-01-180, 2374-01-183, 2374-02-053, & 2374-02-144

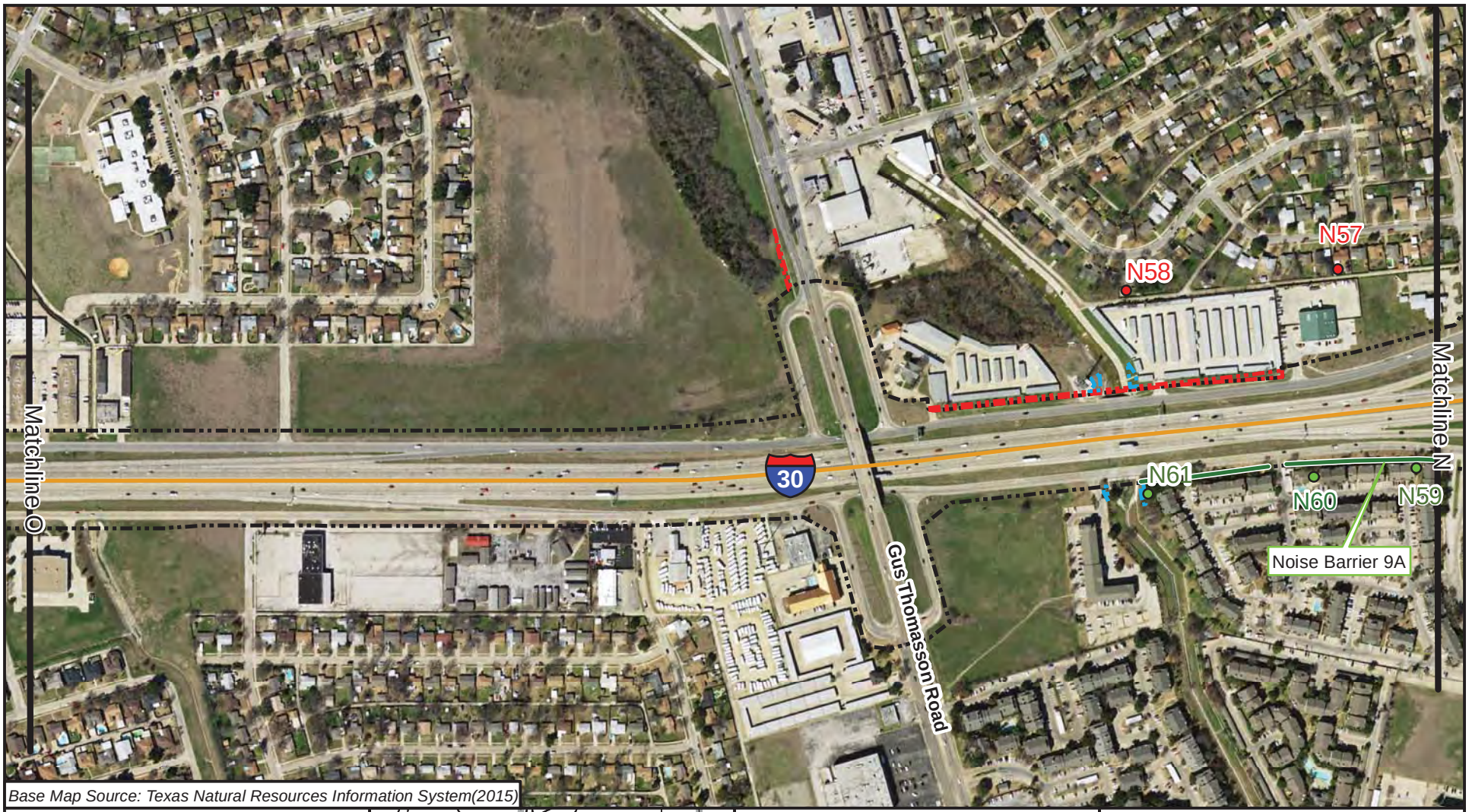

Base Map Source: Texas Natural Resources Information System(2015)

Legend

- Project Limits
- Existing Right-of-Way
- Existing Drainage Easement
- Proposed Right-of-Way
- Proposed Drainage Easement
- Proposed Construction Easement
- Proposed Noise Barrier
- Noise Barrier Removed From Proposed Mitigation
- Non-Impacted Noise Receiver
- Impacted Noise Receiver
- Noise Receiver Benefitting From Noise Mitigation

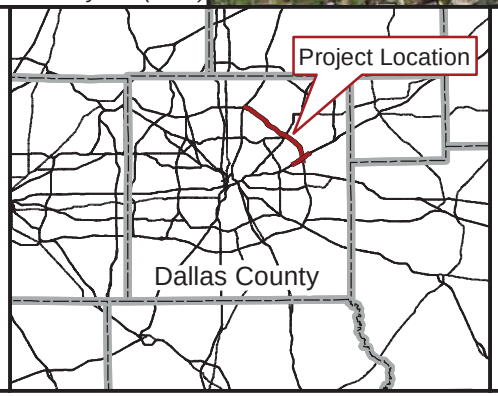

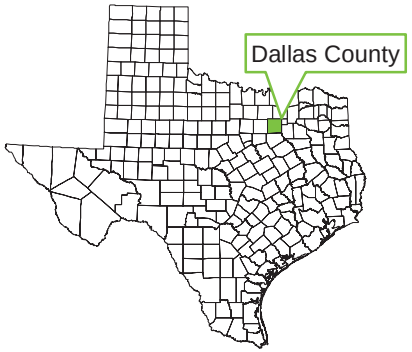

0 500 Feet

Project Noise Receiver Map

Page 15 of 18

IH 635 from US 75 to IH 30
Cities of Dallas, Garland, and Mesquite, Dallas County, Texas
CSJs: 2374-01-137, 2374-01-180, 2374-01-183, 2374-02-053, & 2374-02-144



Base Map Source: Texas Natural Resources Information System(2015)

Legend

- Project Limits
- Existing Right-of-Way
- Existing Drainage Easement
- Proposed Right-of-Way
- Proposed Drainage Easement
- Proposed Construction Easement
- Proposed Noise Barrier
- Noise Barrier Removed From Proposed Mitigation
- Non-Impacted Noise Receiver
- Impacted Noise Receiver
- Noise Receiver Benefitting From Noise Mitigation

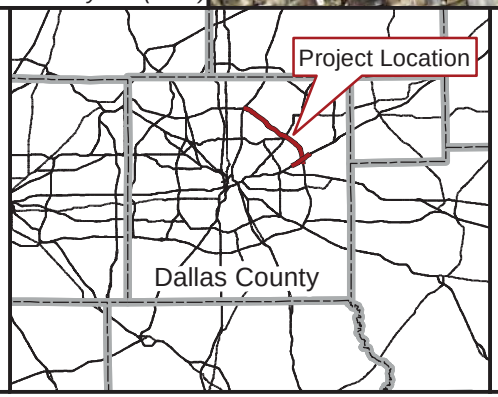

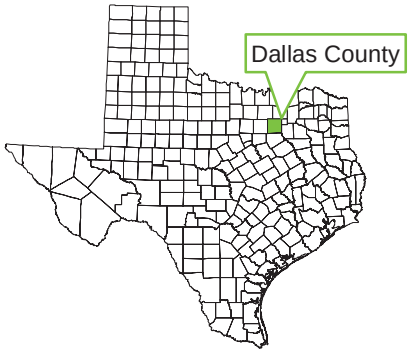

0 500 Feet

Project Noise Receiver Map

Page 16 of 18

IH 635 from US 75 to IH 30
Cities of Dallas, Garland, and
Mesquite, Dallas County, Texas
CSJs: 2374-01-137, 2374-01-180,
2374-01-183, 2374-02-053, & 2374-02-144

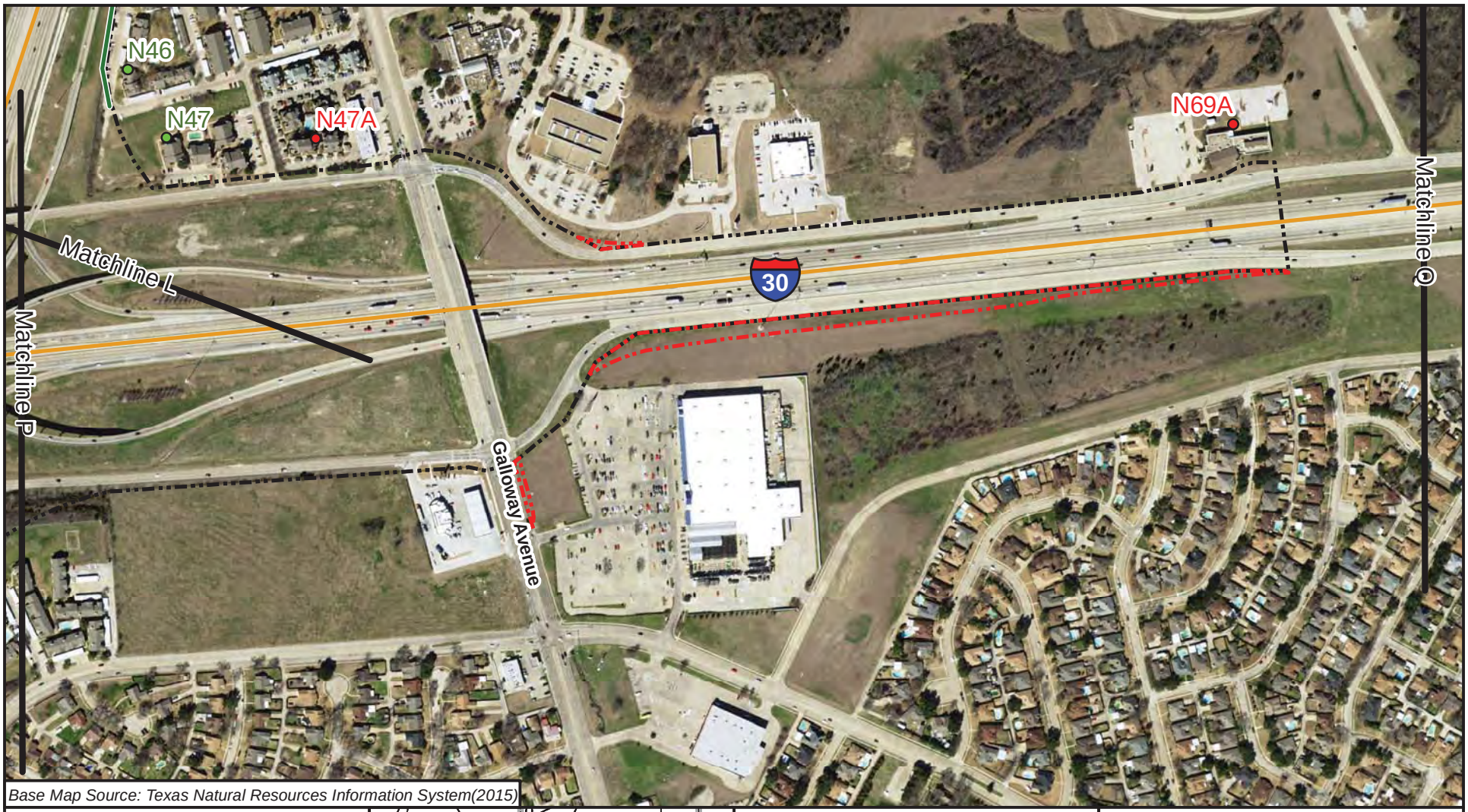

Base Map Source: Texas Natural Resources Information System(2015)

Legend

- Project Limits
- Existing Right-of-Way
- Existing Drainage Easement
- Proposed Right-of-Way
- Proposed Drainage Easement
- Proposed Construction Easement
- Proposed Noise Barrier
- Noise Barrier Removed From Proposed Mitigation
- Non-Impacted Noise Receiver
- Impacted Noise Receiver
- Noise Receiver Benefitting From Noise Mitigation

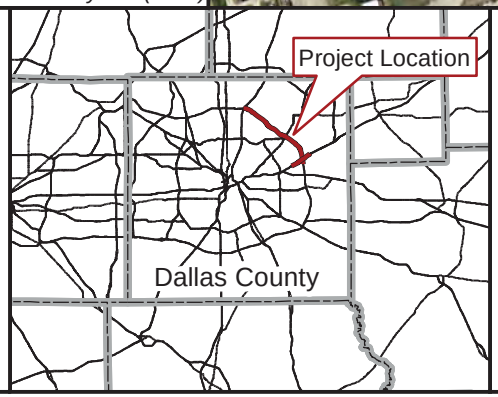

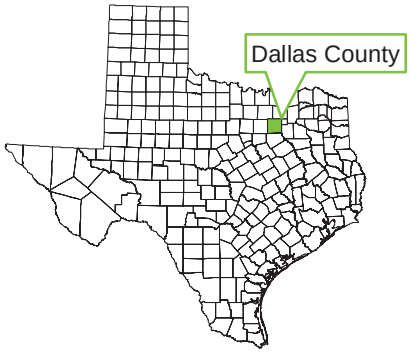

0 500 Feet

Project Noise Receiver Map

Page 17 of 18

IH 635 from US 75 to IH 30
Cities of Dallas, Garland, and Mesquite, Dallas County, Texas
CSJs: 2374-01-137, 2374-01-180, 2374-01-183, 2374-02-053, & 2374-02-144



Base Map Source: Texas Natural Resources Information System(2015)

Legend

- Project Limits
- Existing Right-of-Way
- Existing Drainage Easement
- Proposed Right-of-Way
- Proposed Drainage Easement
- Proposed Construction Easement
- Proposed Noise Barrier
- Noise Barrier Removed From Proposed Mitigation
- Non-Impacted Noise Receiver
- Impacted Noise Receiver
- Noise Receiver Benefitting From Noise Mitigation

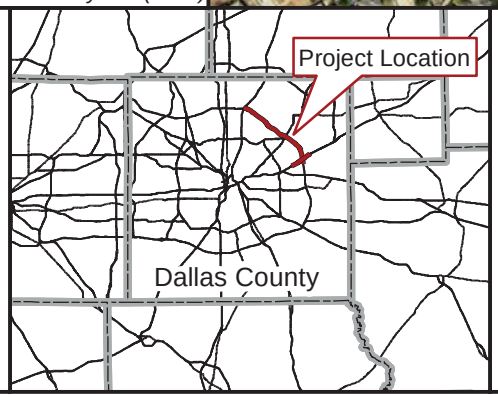

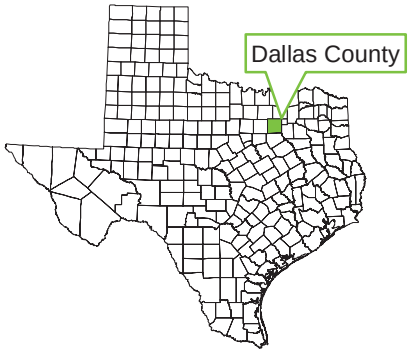

0 500 Feet

Project Noise Receiver Map

Page 18 of 18

IH 635 from US 75 to IH 30
Cities of Dallas, Garland, and Mesquite, Dallas County, Texas
CSJs: 2374-01-137, 2374-01-180, 2374-01-183, 2374-02-053, & 2374-02-144

Indirect and Cumulative Impacts Analysis



Indirect and Cumulative Impacts Analysis

Interstate Highway (IH) 635 LBJ East Ultimate Project

From United States Highway (US) 75
To IH 30
CSJ: 2374-01-137, 2374-01-180, 2374-01-183,
2374-02-053, & 2374-02-144
Cities of Dallas, Garland, and Mesquite; Dallas County, Texas
January 2017

The environmental review, consultation, and other actions required by applicable Federal environmental laws for this project are being, or have been, carried-out by TxDOT pursuant to 23 U.S.C. 327 and a Memorandum of Understanding dated December 16, 2014, and executed by FHWA and TxDOT.

TABLE OF CONTENTS

I. INTRODUCTION 1
II. DIRECT AND ENCROACHMENT-ALTERATION IMPACTS 1
III. INDUCED GROWTH INDIRECT IMPACTS ANALYSIS 2
Step 1: Define the Methodology 3
Step 2: Define the Area of Influence and Study Timeframe 3
Step 3: Identify Areas Subject to Induced Growth in the AOI 4
Step 4: Determine if Growth is Likely to Occur in the Induced Growth Areas 13
Step 5: Identify Resources Subject to Induced Growth Impacts 15
IV. CUMULATIVE IMPACTS 17
Step 1: Resource Study Area, Conditions and Trends 18
Step 2: Direct and Indirect Effects on each Resource from the Proposed Project 27
Step 3: Other Reasonably Foreseeable Actions and their Effect on each Resource 27
Step 4: The Overall Effects of the Proposed Project Combined with Other Actions 28
Step 5: Mitigation of Cumulative Effects 31
V. SUMMARY OF THE REGIONAL TOLLING ANALYSIS 31

LIST OF TABLES

Table 1: City of Dallas Zoning Districts Abutting IH 635 Within the AOI 6
Table 2: City of Garland Zoning Districts Abutting IH 635 Within the AOI 7
Table 3: City of Garland FLUM Development Types Abutting IH 635 Within the AOI 8
Table 4: City of Mesquite Zoning Districts Abutting IH 635 and IH 30 Within the AOI 9
Table 5: Household Population and Employment Trends and Forecasts for Selected Locations 11
Table 6: Economic and Employment Data for the AOI 11
Table 7: Induced Growth Impacts to Natural Resources Within the AOI 17
Table 8: Resources to Be Evaluated in the Cumulative Impacts Analysis 19
Table 9: MOU Vegetation Types Mapped Within the RSA 26
Table 10: Reasonably Foreseeable Actions 27
Table 11: Resource Impacts 30
Table 12: Analysis of Potential Effects 32

ATTACHMENTS

Project Location Map on Aerial Photograph
Project on USGS Topographic Map (2 Pages)
Project Typical Sections (8 Pages)
Project Plan View Map (10 Pages)
Project Area of Influence Map (4 Pages)
Cumulative Impacts Resource Study Area Map
Mobility 2035 - 2013 Update: Funded Roadway Recommendations for Controlled Access Facilities

I. INTRODUCTION

Re-Evaluation consultation is being conducted for the proposed reconstruction and improvement to an 11.2-mile section of IH 635 in Dallas County, Texas. The proposed project extends along IH 635 through portions of the cities of Dallas, Garland, and Mesquite. The original IH 635 Environmental Assessment (EA) received environmental clearance through a Federal Highway Administration (FHWA) Finding of No Significant Impact (FONSI) issued on January 30, 2003. The purpose of this technical report is to address indirect and cumulative impacts which were not considered as part of the 2003 EA FONSI. The **Project Location Map on Aerial Photograph**, **Project on USGS Topographic Map** (two pages), **Project Typical Sections** (eight pages), and **Project Plan View Map** (10 pages) are located in the attachments.

Proposed Design

The proposed IH 635 improvements from east of US 75 to Miller Road would include constructing five 12-foot-wide general-purpose lanes (one additional) in each direction, two 12-foot-wide tolled-managed lanes in each direction, and two to three frontage road lanes in each direction (see the attached **Project Typical Sections** and **Project Plan View Map**). From near Royal Lane/Miller Road to La Prada Drive, the proposed project would provide five general-purpose lanes (one additional) in each direction, two non-tolled express lanes in each direction, and two to three frontage road lanes in each direction. From La Prada Drive to south of IH 30, the project would reconstruct IH 635 to provide lane balance transitions between the general purpose lanes, proposed express lanes, and IH 30 interchange. Auxiliary lanes would be provided as needed to accommodate traffic demand volumes associated with ramp movements. The general purpose lanes would include 10-foot-wide outside and inside shoulders. The tolled managed/express lanes would include 10-foot-wide outside shoulders and 4-foot wide inside shoulders. The proposed project would also include the construction of general purpose lane ramps, tolled managed/express lane ramps, and direct-connecting ramps between IH 30 and IH 635. The proposed frontage roads along IH 635 would typically consist of 11-foot wide inside lane(s) and a 14-foot-wide outside shared use lane in each direction. Inside curb offsets would vary from 1 to 2-feet wide. Outside curb offsets adjacent to shared use lanes would be 2-feet wide. Sidewalks would be provided along the proposed frontage roads.

The proposed IH 30 improvements (from west of Gus Thomasson Road to east of Galloway Avenue) would include constructing three to four 12-foot-wide general purpose lanes. Auxiliary lanes would be constructed as needed to accommodate traffic demand volumes associated with ramp movements. The general purpose lanes would include 10-foot-wide outside and inside shoulders. Two to three continuous frontage road lanes would be constructed in each direction, which would typically consist of 11-foot wide inside lane(s) and a 14-foot wide outside shared use lane in each direction. Inside curb offsets would vary from 1 to 2-feet wide and outside curb offsets adjacent to shared use lanes would be 2-feet wide. Sidewalks would be provided along the proposed frontage roads.

The project would require approximately 16.3 acres of proposed right-of-way (ROW) as well as 0.5 acres of temporary construction easements and 9.1 acres of drainage easements. Proposed ROW acquisition would be conducted in accordance with the Uniform Relocation Assistance and Real Property Acquisition Policies Act of 1970, as amended.

II. DIRECT AND ENCROACHMENT-ALTERATION IMPACTS

The various technical reports prepared for this project assessed the direct impacts that would likely result from constructing the proposed facility within the project construction footprint. Per TxDOT guidance, the technical reports also examined an aspect of indirect impacts that extend beyond the construction footprint either during or after construction of the facility. Such impacts are referred to as “encroachment-alteration impacts” and reflect the attenuation of impacts as one moves away

from the proposed project area. Examples of impacts that extend beyond the construction footprint include the potential sedimentation of streams by soil eroded from construction sites, increases in traffic noise experienced on properties near the project after completion, or the contribution to ambient air quality in local areas near the completed project or throughout the region. This approach allows a complete and concurrent discussion of all impact-causing activities of the proposed project.

As explained above, the encroachment-alteration component of indirect impacts is discussed in tandem with direct impacts that were addressed in various technical reports. These technical reports, listed below, are available for review at the TxDOT Dallas District office.

- Community Impact Assessment Technical Report;
- Archeological Background Study;
- Project Coordination Request for Historical Studies;
- Historical Resources Survey Report;
- Hazardous Materials Technical Report;
- Air Quality Technical Report;
- Traffic Noise Technical Report;
- Biological Evaluation Form; and
- Water Resources Technical Report.

In light of the evaluation of encroachment-alteration impacts in connection with direct impacts for the proposed project, the discussion of indirect impacts in this technical report focuses on the potential for the proposed project to result in induced urban growth or change in land use.

III. INDUCED GROWTH INDIRECT IMPACTS ANALYSIS

The Council on Environmental Quality (CEQ) defines indirect effects as those caused by the action and are later in time or farther removed in distance, but are still reasonably foreseeable. Indirect impacts may include growth inducing effects and other effects related to induced changes in the pattern of land use, population density or growth rate, and related effects on air and water and other natural systems, including ecosystems (40 CFR Section 1508.8). These induced actions are those that would not or could not occur without the implementation of the Build Alternative.

The analysis of induced growth indirect impacts discussed in this document follows the six step process outlined in the Texas Department of Transportation's (TxDOT) *Indirect Impacts Analysis Guidance* (July 2016). The six steps in the TxDOT *Indirect Impacts Analysis Guidance* consist of the following:

1. Define the Methodology
2. Define the Area of Influence (AOI) and Study Timeframe
3. Identify Areas Subject to Induced Growth in the AOI
4. Determine if Growth is Likely to Occur in the Induced Growth Areas
5. Identify Resources Subject to Induced Growth Impacts
6. Identify Mitigation if Applicable

Step 1: Define the Methodology

The evaluation of whether induced growth impacts are likely due to the proposed project is patterned after the methodologies detailed in the TxDOT *Indirect Impacts Analysis Guidance*. Induced growth impacts were assessed using the planning judgment methodology with data collected from Planning Departments of the Cities of Dallas, Garland, Mesquite, and Richardson. The planning judgment methodology "uses experience, professional literature, data collected from knowledgeable persons, and assessment of local conditions – trends and forecasts – to make judgments about impacts." Local experts are asked to weigh in with their knowledge of the AOI and provide valuable input regarding potential induced growth impacts that could occur. Given the complexity of modern urban settings, which blend the influences of history, socio-economics, demographics, and a myriad of other factors affecting urban growth that are difficult to quantify or model, the expertise of planners acutely aware of local conditions and trends is invaluable in this process. Accordingly, City of Dallas, Garland, Mesquite, and Richardson professional planners were consulted to obtain input relevant to defining the AOI, as well as current planning documents, and other data relevant to the analysis of the proposed project's indirect impacts.

Cartographic techniques using map overlays of environmental constraints such as cemeteries, floodplain, and parks were also used to identify areas where potential induced growth would not likely occur. Additionally, knowledge of the AOI's planning context, regional and municipal goals for the proposed AOI, and urban trends in the area discussed below augmented and facilitated the induced growth indirect impacts analysis.

Step 2: Define the Area of Influence and Study Timeframe

The basic objective in creating an indirect impacts AOI is to delineate a study area in which project-related indirect induced growth may occur. According to TxDOT's Indirect Impacts Analysis Guidance, there are four preferred methods for determining the AOI:

1. Adopting political/geographic boundaries;
2. Using the project's commute-shed;
3. Using the location of next major parallel roadway; and/or
4. Incorporating data from stakeholder interviews or public involvement.

The AOI for the proposed project was established with a combined methodology of using the location of Census block boundaries (political boundaries) and input from the city planners. First, the proposed project's AOI was established using Census blocks extending approximately one mile from the project. It was assumed that any new development beyond one mile of the proposed project would be associated with other factors and not the proposed project. The area within the AOI encompasses the entire Build Alternative and adjacent areas where development or accelerated rates of development could potentially occur. Extending the AOI out farther would encompass areas unlikely to be affected by the proposed project. The AOI encompasses approximately 21,625 acres consisting of portions of the Cities of Dallas, Garland, Mesquite and a very small portion of Richardson. Please note that based on input from the City of Richardson's Planning Department, the proposed project would not result in induced growth effects; therefore, the City of Richardson is not discussed further. The Planning Departments of the Cities of Dallas, Garland, and Mesquite agreed that the AOI shown on the **Project Area of Influence Map** would encompass any induced growth effects associated with the proposed project. These cities will be discussed in the following applicable sections.

Temporal boundaries for the indirect effects analysis extend from construction of the Build Alternative (2022) until 2040, the end of the current Metropolitan Transportation Plan (MTP) planning cycle.

Step 3: Identify Areas Subject to Induced Growth in the AOI

Knowledge of the project area's planning context, municipal goals for the proposed project area, and urban trends in the area discussed below facilitated the induced growth analysis.

AOI Goals

A variety of plans exist to promote, guide, and monitor various development activity ranging from regional transportation infrastructure to residential, commercial, or industrial activities. Representative goals included in plans approved by regional and municipal elected officials that are relevant to the proposed project as well as current trends in the AOI are discussed below.

Regional Plans and Overall Goals/Objectives

Mobility 2040 – The Metropolitan Transportation Plan for North Central Texas.

Mobility 2040 serves as the vision for the region's multimodal transportation system. It supports goals emphasizing mobility, quality of life, system sustainability, and implementation. It guides the implementation of multimodal transportation improvements and programs in the 12-county Metropolitan Planning Area through the year 2040. *Mobility 2040* includes a voluntary list of policies that local governments and transportation agencies can choose to adopt. These policies address a range of issues affecting transportation, including the siting of schools, land-use strategies, and transit support, among others. *Mobility 2040* must demonstrate financial constraint; therefore, the recommendations in *Mobility 2040* are for the most critical projects in the region. *Mobility 2040* was adopted by the Regional Transportation Council in March 2016.

Mobility 2040 Appendix E: Mobility Options recommends widening IH 635 from US 75 to Royal Lane/Miller Road as an eight to 10-lane facility with additional concurrent (tolled) Managed Lanes. From Royal Lane/Miller Road to IH 30, IH 635 is recommended to be an eight to 10-lane facility with additional concurrent (non-tolled) Express Lanes. The IH 635/IH 30 interchange is recommended to be reconstructed to accommodate the proposed improvements to IH 635.

Texas Metropolitan Mobility Plan (TMMP)

The TMMP addresses a statewide initiative to quantify long-range needs within the larger metropolitan areas of the state and to develop a shorter-range prioritized listing of projects aimed at improving mobility, reducing traffic congestion, and mitigating air quality impacts. This plan serves as a comprehensive, multimodal blueprint for transportation systems and services within the Dallas-Fort Worth Metropolitan Area. Unlike the region's long-range Metropolitan Transportation Plan (*Mobility 2040*), it is not constrained by anticipated revenues. The TMMP focuses on the magnitude of unmet transportation needs for the region and provides decision-makers with a better feel for the quantity of additional funding needed.

The TMMP discusses corridors in the Dallas-Fort Worth Metropolitan Area lacking the appropriate capacity to meet future demand. Each corridor requires a needed throughput which could be met through improvements to a freeway or tollway by enhanced or additional transit options, major improvements to the arterial street system, sustainable development strategies, and operational system improvements. The east-west movement along the IH-635 is cited as having the largest capacity demand in the region and that innovative transportation solutions will be required to prevent further deterioration of movement along this corridor.

Regional Thoroughfare Plan

The Regional Thoroughfare Plan incorporates local government thoroughfare plans into a single, comprehensive transportation plan. The plan focuses on promoting region wide consistency and continuity regarding arterial street alignments and function between jurisdictions to help guide local

government thoroughfare planning decisions on facilities that have inter-jurisdictional and regional significance. One of its key aspects is the designation of Regional Arterials whose purpose is intended to balance local mobility needs with the need to provide access to the rest of the regional transportation system. The Regional Thoroughfare Plan provides a basis upon which local governments, transit authorities, North Texas Tollway Authority (NTTA), TxDOT, North Central Texas Council of Governments (NCTCOG), and the public can work together to resolve regional transportation planning issues across jurisdictional boundaries. The Regional Thoroughfare Plan Map classifies IH 635 as an existing freeway/ toll road.

City of Dallas Plans/Zoning Regulations

City of Dallas Comprehensive Plan (June 2006)

forwardDallas! is Dallas' citywide comprehensive plan. The components of the plan include the Vision Documents, Policy Plan Documents, Implementation Plan Documents, Action Plans, Monitoring Plan Documents, Appendix, Public Involvement and Related Adopted Plans. Since adoption, the forwardDallas! Comprehensive Plan has been amended to integrate small area plans. Two of the area plans, the LBJ – Skillman Urban Planning Initiative Study (October 2014) and the Garland Road Vision Study (February 2011), address portions of the IH 635 corridor.

forwardDallas! – Skillman Urban Planning Initiative Study

The purpose of the LBJ – Skillman Urban Planning Initiative Study is to identify redevelopment and new transit oriented development opportunities to promote sustainable living, positive economic growth, cultural opportunities and increased safety throughout this strategic focus area as identified in *forwardDallas!* The project area encompasses approximately 703 acres and is bounded by Forest Lane on the north, Royal Lane/IH 635 on the south, Atchison, Topeka & Santa Fe (ATSF) railroad tracks on the east, and Arbor Park Drive on the west. The Proposed Vision Plan consists of recommendations (broad goals) for four organizing elements, three of which are influenced by IH 635: Market Analysis, Land Use, and Mobility.

The Market Analysis highlights the presence of the Dallas Area Rapid Transit (DART) light-rail transit center as a competitive advantage, offering a unique opportunity for urban housing and a wider variety of retail product types. Proximity to IH 635 and existing employment centers supports additional secondary office space. The Land Use recommendations include ideas about future development of property that is currently undeveloped, like the DART light rail station site and the properties that are created with the realignment of Skillman, as well as redevelopment of existing properties. The Mobility recommendations address the movement of people in the area by light rail, automobile, pedestrians, and bicycles.

forwardDallas! – Garland Road Vision Study

The purpose of the Garland Road Vision Study is the enhancement of both operational function and aesthetic character along the Garland Road corridor. The 5.5-mile long project study area focuses on properties within one block north and south of Garland Road, between the intersection of Garland Road and IH 635, and ending at the intersection of Garland Road and Gaston Avenue, south of the White Rock Lake Spillway. This study area covers approximately 1,050 acres. The Garland Road Vision Study has five goals, two of which are influenced by IH 635:

- Enhance operational function and aesthetic character along the Garland Road corridor.
- Establish an avenue of accessibility and attractive utility to all who live and work near Garland Road.

City of Dallas Zoning Map (Updated September 2016)

The Zoning layer from the City of Dallas' ArcGIS data was used to identify Zoning Districts of all properties abutting IH 635 in the AOI within the City of Dallas. The Zoning Districts, primary uses, and the percentages of the linear feet of the City of Dallas Zoning Districts that abut IH 635 within the AOI are shown in **Table 1**.

Table 1: City of Dallas Zoning Districts Abutting IH 635 Within the AOI

Zoning District Symbol	Primary Uses	Percent
Community Retail CR	Retail and personal service; and office uses.	4.9
Commercial Service CS	Commercial and business service; supporting retail and personal service, and office.	13.7
General Office GO(A)	Office; lodging; retail and personal service uses as limited uses.	0.4
Industrial Research IR	Industrial; wholesale distribution and storage; supporting office and retail.	15.6
Light Industrial LI	Industrial; wholesale distribution and storage; supporting office and retail.	3.8
Limited Office-1 LO-1	Office; retail and personal service uses as limited uses.	0.5
Limited Office-2 LO-2	Office; retail and personal service uses as limited uses.	1.7
Multiple Commercial-1 MC-1	Office; retail and personal service; lodging.	3.4
Multiple Commercial-4 MC-4	Office; retail and personal service; lodging.	1.1
Multifamily Residential MF-1(A)	Multifamily residential uses.	4.6
Multifamily Residential MF-2(A)	Multifamily residential uses.	16.7
Multifamily Residential MF-3(A)	Multifamily residential; supporting limited retail and personal service uses.	0.1
Mixed Use-1 MU-1	Office; retail and personal service; lodging; residential.	1.7
Mixed Use-3 MU-3	Office; retail and personal service; lodging; residential; trade center.	13.3
Neighborhood Office NO(A)	Office.	1.2
Planned Development PD	Variety of uses.	5.8
Residential R-7.5(A)	Single family residential uses.	11.1
Regional Retail RR	Retail and personal service; and office uses.	0.3

Source: City of Dallas Zoning Districts (http://gis.dallascityhall.com/zoningweb/; accessed October 2016).

City of Dallas Thoroughfare Plan (June 1993)

The City's Thoroughfare Plan is a long range plan to provide efficient flow of traffic throughout the City of Dallas. The plan provides a hierarchical street classification system that distinguishes streets based on their ability to move automobile traffic. It identifies five types of roadways based on this functional classification: Principal Arterials, Minor Arterials, Community Collectors, Residential Collectors, and Local Streets. These functional classes serve as the official basis for determining ROW requirements and the number of traffic lanes. According to the City of Dallas' ArcGIS

Thoroughfare Plan Map data (accessed October 2016), IH 635 is not classified; however, the Thoroughfare Plan describes it as a freeway. The majority of roadways intersecting IH 635 are classified as Principal Arterials.

City of Garland Plans/Zoning Regulations

City of Garland Comprehensive Plan (March 2012)

Envision Garland is Garland's comprehensive plan and serves as a guide for physical and economic development in the City of Garland through 2030. It provides direction for achieving the community vision, as identified during the development of the plan, through strategies addressing land use, housing and neighborhoods, economic development, transportation, infrastructure, and community design needs. The plan contains eight guiding principles, one of which promotes an integrated regional mobility network for pedestrians, bicycles, transit, roadways, and freeways efficiently linking neighborhoods and centers of activity and employment to the Dallas/Fort Worth region. The plan also identifies seven "Catalyst Areas" throughout Garland as important commercial areas with high reinvestment potential. Portions of two of these Catalyst Areas, the South Garland Catalyst Area and the Broadway / Centerville Catalyst Area, abut IH 635.

The Transportation and Infrastructure Element of the plan identifies strategies which address the basic elements of Garland's physical foundation such as streets, sidewalks, and utilities. The Transportation and Infrastructure Element acknowledges that the IH 635 improvements will help support Garland's continued investment in enhancing its accessibility and highlights the economic growth opportunities the city has in the future.

City of Garland Zoning Map (Accessed October 2016)

The City of Garland's Interactive Zoning Map was used to identify Zoning Districts of all properties abutting IH 635 in the AOI within the City of Garland. The Zoning Districts, primary uses, and the percentages of the linear feet of the City of Garland Zoning Districts that abut IH 635 within the AOI are shown in **Table 2**.

Table 2: City of Garland Zoning Districts Abutting IH 635 Within the AOI

Zoning District Symbol	Primary Uses	Percent
Community Retail CR	Variety of retail, service, and business establishments that may or may not be designed in a shopping center configuration.	3.8
Industrial IN	Manufacturing, processing, assembling, research and development, and warehousing and distribution. The Industrial district also accommodates support services for industrial development such as office, commercial, personal and professional services, and limited retail activities.	38.5
Light Commercial LC	Commercial and service-related establishments, such as building material and wholesale product sales, contractors' shops, automotive repair services, upholstery shops, and other similar commercial uses.	0.2
Planned Development Community Retail PD(CR)	Community Retail uses in accordance with special conditions or a Concept Plan and/or Detail Plan.	23.7
Planned Development Heavy Commercial PD(HC)	Heavy Commercial uses in accordance with special conditions or a Concept Plan and/or Detail Plan.	5.0
Planned Development Industrial PD(IN)	Industrial uses in accordance with special conditions or a Concept Plan and/or Detail Plan.	5.6

Table 2: City of Garland Zoning Districts Abutting IH 635 Within the AOI

Zoning District Symbol	Primary Uses	Percent
Planned Development Light Commercial PD(IC)	Light Commercial uses in accordance with special conditions or a Concept Plan and/or Detail Plan.	2.2
Single-Family 7 SF-7	Low density single-family detached residential housing, churches, schools, and public parks.	20.8

Source: City of Garland Zoning Districts (http://garland.maps.arcgis.com/apps/Viewer/index.html?appid=4778b3fd58c040eca855a77a59832558; accessed October 2016)

City of Garland Future Land Use Map (March 2012)

The City of Garland's Future Land Use Map (FLUM) provides a geographic reference for the strategies and policies supporting the City's physical and economic goals. It identifies general locations for the broad categories of activities and land uses (Building Blocks) identified as the foundation for Garland's growth through 2030. Each Building Block creating the FLUM incorporates a range of development types intended to build on existing assets and character in the community and foster active, contemporary places desired in the future.

The City of Garland's FLUM was used to identify future development types of all properties abutting IH 635 within the City of Garland. The development types, primary uses, and the percentages of the linear feet of the development types that abut IH 635 are shown in **Table 3**.

Table 3: City of Garland FLUM Development Types Abutting IH 635 Within the AOI

Development Type	Primary Uses	Percent
Business	Business centers provide a cluster of business offices and/or low impact industry including campus-type development that cumulatively employ large numbers of people.	32.7
Community Centers	Areas with compact development, primarily non-residential, serving a collection of neighborhoods. This type of development consists of a mix of uses, including retail, services, office use, multi-family residential, and entertainment.	28.6
Neighborhood Centers	Mix of retail, services and community gathering places.	14.3
Traditional Neighborhoods	Areas for low to moderate density single-family detached residential housing. Traditional neighborhoods also accommodate convenience retail (goods and services), office space, and public services.	20.4
Urban Neighborhoods	Higher density residential developments. This residential option may utilize vertical mixed-use integrated into the surrounding area,	4.1

Source: City of Garland FLUM Development Types (Envision Garland 2030 Comprehensive Plan, Adopted March 20, 2012).

City of Garland Thoroughfare Plan (Updated July 2015)

The City's Thoroughfare Plan was updated in 2015 to address new developments including DART light rail, Freewheel Town Center and the President George Bush Turnpike. Additionally, the revised Thoroughfare Plan incorporates bike planning on certain streets where appropriate. The plan provides a hierarchical street classification system that distinguishes streets based on their ability to move automobile traffic. It identifies 15 types of roadways based on this functional classification. These functional classes serve as the official basis for determining ROW requirements and the number of traffic lanes. Components of IH 635 are classified on the Thoroughfare Plan Map and include A-A – Highway Mainlanes, A-R – Highway Ramp, and A-F – Highway Frontage. The approximate locations of proposed IH 635 frontage roads are also shown on the plan.

City of Mesquite Plans/Zoning Regulations

City of Mesquite Comprehensive Plan (December 2003, Updated October 2011)
The 2003 Mesquite Comprehensive Plan provides the vision and goals to achieve efficient and orderly change in the City of Mesquite. One of the six goals in the plan is for improved mobility. Three parts of this goal are:

- improved traffic flow,
- IH 635 and IH 30 interchange improvements, and
- better traffic pattern/flow around the Town East area.

The plan is divided into five parts. Part III of the plan discusses high intensity development areas. One of these areas is designated as the Regional Retail and Entertainment Corridor, which is bisected by IH 635 and IH 30. As described in the plan, the LBJ (IH 635) Freeway Corridor creates a major, regional business district providing a concentration of goods and services for eastern Dallas County and the counties to the east. The plan states that the corridor is anchored by the Town East Retail and Restaurant Area, the AMC/Restaurant Area, and the Rodeo Center Area. In addition to these focal points, the corridor includes other areas offering high levels of accessibility for the accommodation of regional businesses. The remaining segments of the LBJ (IH 635) Freeway Corridor (those areas between the three focal points) are likely to function in a manner more similar to the Business Corridors along IH 30 and US 80. There is however more potential to provide regional services in the LBJ (IH 635) Corridor. In addition, there is the potential for retail or other development which complements the retail and entertainment functions in the three focal areas.

The plan states that the IH 30 Corridor, currently designated "Business Corridor", is to the east of IH 635 and contains significant tracts of undeveloped land. Nonresidential use is the desired development; however, the area is also identified as appropriate for conversion to residential use if appropriate design features and amenities are provided to satisfy the high amenity option criteria.

The plan states that the IH 30 West Corridor along IH 30 extends from the IH 30/US 80 merge east to IH 635. The corridor primarily contains older development, which the city believes will require enhancement or redevelopment to substantially improve this corridor.

City of Mesquite Zoning Map (Accessed October 2016)
The City of Mesquite's Interactive Zoning Map was used to identify Zoning Districts of all properties abutting IH 635 and IH 30 in the AOI within the City of Mesquite. The Zoning Districts, primary uses, and the percentages of the linear feet of the City of Mesquite Zoning Districts that abut IH 635 and IH 30 are shown in **Table 4**.

Table 4: City of Mesquite Zoning Districts Abutting IH 635 and IH 30 Within the AOI

Zoning District Symbol	Primary Uses	Percent
Commercial C	Wide variety of commercial uses and to have general application as a highway service district.	43.9
General Retail GR	Sale of convenience goods and personal services primarily for persons residing in the surrounding neighborhoods.	1.1
Light Commercial LC	Business activities of moderate intensity in community business areas and to provide for restricted commercial development in proximity to the freeways.	4.7
Multi-family MF	Multifamily housing providing for apartment and condominium housing opportunities. The district also accommodates parks, schools, churches, and other public and semi-public facilities to serve and complement the residential development.	0.7

Table 4: City of Mesquite Zoning Districts Abutting IH 635 and IH 30 Within the AOI

Zoning District Symbol	Primary Uses	Percent
North Gus Thomasson Corridor-Commercial NGTC-C	Commercial corridor that is embedded within the Case View Heights Neighborhood Sustainability Zone	0.3
North Gus Thomasson Corridor-Office NGTC-O	Office corridor that is embedded within the Case View Heights Neighborhood Sustainability Zone	5.4
Planned Development-Commercial PD-C	This district is designed to provide flexibility in development planning and the opportunity for the application of planning concepts for commercial use properties.	16.7
Planned Development-Duplex Residential PD-DR	This district is designed to provide flexibility in development planning and the opportunity for the application of planning concepts for higher than average density housing uses. The district also accommodates parks, schools, churches, and other public and semi-public facilities to serve and complement the residential development.	0.3
Planned Development-General Retail PD-GR	This district is designed to provide flexibility in development planning and the opportunity for the application of planning concepts for general retail use properties.	2.9
Planned Development-Light Commercial PD-LC	This district is designed to provide flexibility in development planning and the opportunity for the application of planning concepts for light commercial use properties.	5.6
Planned Development-Multi-family PD-MF	This district is designed to provide flexibility in development planning and the opportunity for the application of planning concepts for apartment and condominium use properties. The district also accommodates parks, schools, churches, and other public and semi-public facilities to serve and complement the residential development.	12.3
Planned Development-Office PD-O	This district is designed to provide flexibility in development planning and the opportunity for the application of planning concepts for office use properties.	0.2
Planned Development-Service Station PD-SS	This district is designed to provide flexibility in development planning and the opportunity for the application of planning concepts for service station use properties.	0.3
Residential-2 R-2	Residential areas at a lower than average density providing greater privacy and areas for larger homes.	1.3
Residential-3 R-3	Residential areas at average density for average size homes.	3.3
Service Station SS	Service stations, both full-service and self-service. SS	1.0

Source: City of Mesquite Zoning Districts (https://www.cityofmesquite.com/1259/Zoning-Map; accessed October 2016).

City of Mesquite Adopted Thoroughfare Plan (February 2008, Updated August 2016)

The City's Thoroughfare Plan Map identified four roadway classifications. Two of these roadway classifications, Public Arterial and Public Secondary Arterial, are the roadway types that cross IH 635 and IH 30.

Trends in the Proposed AOI

Population and Employment

Table 5 lists household population and employment data for the Cities of Richardson, Mesquite, Garland, and Dallas, and Dallas County.

Table 5: Household Population and Employment Trends and Forecasts for Selected Locations

Year	2005	2040	Percent Increase between 2005 and 2040 (%)
City of Dallas			
Household Population	1,160,501	1,640,309	41.3
Employment	999,961	1,789,713	79.0
City of Garland			
Household Population	214,053	285,302	33.3
Employment	93,515	155,326	66.1
City of Mesquite			
Household Population	126,183	190,912	51.3
Employment	61,427	116,320	89.4
City of Richardson			
Household Population	94,784	127,126	34.1
Employment	115,335	195,655	69.6
Dallas County			
Household Population	**2,224,183**	**3,357,469**	**51.0**
Employment	**1,809,312**	**3,197,471**	**76.7**

Source: North Central Texas Council of Governments (NCTCOG) 2040 Demographic Forecast (2015).

As shown in **Table 5**, the Cities of Richardson, Mesquite, Garland, and Dallas, and Dallas County expected to experience household population and employment growth through the year 2040.

Employment and Economy

The steady to improving economy within the AOI can be attributed in part to the US 75, IH 635, State Highway (SH) 78, and IH 30, which serve as primary travel corridors for the area. **Table 6** provides economic and employment data in the AOI from the U.S. Census Bureau for the years 2002 and 2014.

Table 6: Economic and Employment Data for the AOI

Geographic Area	2002		2014		Percent Change (%)
	Number	Share (%)	Number	Share (%)	
AOI					
Total Jobs	98,638	100.0	111,446	100.0	+13.0
Jobs by Earnings - $1,250/month or less	28,222	28.6	26,184	23.5	-7.2
Jobs by Earnings - $1,251 to $3,333/month	41,620	42.2	37,247	33.4	-10.5
Jobs by Earnings - $3,333/month or more	28,796	29.2	48,015	43.1	+66.7
#1 Job by NAICS[1] Industry Sector	Manufacturing	17.1	Manufacturing	13.8	N/A
#2 Job by NAICS Industry Sector	Retail Trade	15.8	Retail Trade	12.7	N/A

Table 6: Economic and Employment Data for the AOI

Geographic Area	2002		2014		Percent Change (%)
	Number	Share (%)	Number	Share (%)	
#3 Job by NAICS Industry Sector	Administration & Support, Waste Management and Remediation	10.4	Health Care and Social Assistance	12.3	N/A

[1]NAICS - North American Industry Classification System
Source: U.S. Census Bureau, Center for Economic Studies, OnTheMap Application and LEHD Origin-Destination Employment Statistics (Beginning of Quarter Employment, 2nd Quarter of 2002-2014), http://onthemap.ces.census.gov/, accessed December 2, 2016.

As shown in **Table 6**, minimal job growth of 13.0 percent has occurred between 2002 and 2014 in the AOI. However, the number of jobs with earnings $3,333/month or more increase greatly from 29.2 percent of jobs in 2002 to 43.1 percent of jobs in 2014. The No. 1 and No. 2 industry sectors remained the same at Manufacturing and Retail Trade, respectively. The No. 3 industry sector changed from Administration & Support, Waste Management and Remediation in 2002 to Health Care and Social Assistance in 2014. Based on the data shown in **Table 6**, it can be assumed that job growth will continue at a slow rate.

Housing Units

In 2000, 140 Census block groups (BGs) are adjacent to the project. According to Census 2000 data, 88,200 housing units were recorded within the 140 BGs. Between 2000 and 2010, the BG boundaries were updated, and 143 Census BGs are adjacent to the project. According to Census 2010 data, 89,422 housing units were recorded within the 143 BGs; an increase of 1.4 percent over the 10 year period. According to the 2010-2014 American Community Survey 5-Year Estimates data, the number of housing units within the 143 Census BGs that encompass the AOI increased to 90,460; an increase of 1.2 percent over the four year period. Based on these trends, it can be assumed that the number of housing units in the AOI would remain fairly constant or increase slightly through 2040.

Per the *TxDOT Indirect Impacts Analysis Guidance*, cartographic techniques using constraint overlays including existing development, floodplain, and water bodies were used to first identify which areas within the AOI would not experience induced growth. Planner input was then obtained to confirm where potential for project-induced growth impacts would occur.

Areas Excluded from Induced Growth Impacts

The following land uses within the AOI and outside of the proposed project footprint would generally not experience induced growth: parkland/cemetery (1,072 acres) and roadways (3,700 acres). Depending on specific site conditions, it is also unlikely that development would occur on floodplain (1,015 acres), open water (31 acres), riverine features (79 acres), and existing development (14,673 acres). Note that the listed resources overlap (i.e. riverine features overlap floodplain which also overlap parks). Data sources used to identify the previously discussed land uses include the Texas Historical Commission (THC) GIS data for cemeteries; GIS data from the Cities of Garland, Dallas, and Richardson, and an online interactive map for the city of Mesquite to identify parkland/green space; 2010 land use GIS data from the NCTCOG to identify roadways and existing development; Federal Emergency Management Agency (FEMA) National Flood Hazard Layer (NFHL) GIS data to identify floodplain; and Upper Trinity watershed and the East Fork Trinity watershed GIS data obtained from the U.S. Fish and Wildlife Service (USFWS) National Wetlands Inventory (NWI) Wetlands Mapper to identify open water and riverine features.

Areas Subject to Induced Growth

Taking into account the areas excluded from induced growth impacts as discussed above, there are approximately 1,404 acres of developable land located within the AOI that could be subject to induced growth. The Cities of Dallas, Garland, and Mesquite planners were asked to identify the areas within the AOI likely to experience induced growth, including induced development and/or redevelopment that would not or could not occur without the proposed project.

The city planners identified the following existing areas of developable land in the AOI that would be developed as well as any additional areas that could be redeveloped due to the construction of the proposed project.

- The City of Dallas identified five areas of potential induced development and redevelopment, which total approximately 238 acres;
- The City of Garland identified three areas of potential induced redevelopment, which total approximately 139 acres; and
- The City of Mesquite identified seven areas of potential induced development, which total approximately 199 acres.

The areas within the AOI with the potential for induced growth total approximately 576 acres (approximately 2.7 percent of the AOI). These areas of potential induced development and redevelopment are discussed further in **Step 4** and are visible on the **Project Area of Influence Map**.

Step 4: Determine if Growth is Likely to Occur in the Induced Growth Areas

The purpose of this step is to analyze the likelihood for induced growth to occur on the area with the potential for induced growth identified in **Step 3** above. Planners in the Cities of Dallas, Garland and Mesquite indicated that it would be likely that 576 acres (approximately 2.7 percent of the AOI) in the AOI would be developed or redeveloped following construction of the proposed project. The types of development expected for each area of induced growth that were identified by the planners are described for each of the cities below.

City of Dallas

An interview regarding induced growth or redevelopment resulting from the proposed project was conducted with City of Dallas Planning Department personnel at Dallas City Hall on November 1, 2016. According to the City of Dallas Planning Department, the proposed improvements to IH 635 could stimulate the development or redevelopment of the following properties:

- IH 635 at Skillman Street – The proposed improvements to IH 635, in conjunction with the proposed Skillman Street realignment (a separate project), have the potential to stimulate transit oriented development (TOD) on two vacant parcels and one developed parcel (partially covered with a DART parking lot) at the northeast corner of IH 635 at Skillman Street. These parcels total approximately 18.5 acres (see **Map ID No. 1** on the **Project Area of Influence Map**). There is the potential for an existing commercial development (approximately 15.5 acres) on the northwest corner to be redeveloped to accommodate transit oriented development (see **Map ID No. 2** on the **Project Area of Influence Map**). After Skillman Street is realigned, there is the potential that land currently occupied by portions of Audelia Road, Whitehust Drive, and associated connector roads could accommodate new commercial development on the southeast corner of IH 635 at Skillman Street. This land totals approximately 24.9 acres (see **Map ID No. 3** on the **Project Area of Influence Map**). There is the potential that the existing commercial development on the northwest corner of IH 635 at Skillman Street would be redeveloped to support more robust commercial

development. This land totals approximately 7.9 acres (see **Map ID No. 4** on the **Project Area of Influence Map**).

- Plano Road at Miller Road – There is the potential for the development of an approximate 18.8-acre vacant parcel on the south side of Miller Road between Plano Road and Sanden Drive. It is anticipated that this development would consist of a light industrial facility (see **Map ID No. 5** on the **Project Area of Influence Map**).

- IH 635 at Kingsley Road – There is the potential for the development of approximately 6.5 acres of vacant land on the north side of Kingsley Road just east of IH 635. It is anticipated that this development would consist of a retail facility (see **Map ID No. 6** on the **Project Area of Influence Map**).

- Northwest Highway at Shiloh Road – There is the potential for the redevelopment of approximately 105 acres of land on the southwest corner of Northwest Highway at Shiloh Road. The parcel is currently occupied by a storage facility, warehouse, and freight yard. It is anticipated that the redevelopment would consist of similar facilities (see **Map ID No. 7** on the **Project Area of Influence Map**).

- Eastbound IH 635 west of Ferguson Road – The proposed eastbound IH 635 frontage road would allow for the development of approximately 40.6 acres of vacant land adjacent to an electrical power substation on the south side of IH 635 west of Ferguson Road. The parcel currently has no access. It is anticipated that the parcel would accommodate light industrial development or a data center (see **Map ID No. 8** on the **Project Area of Influence Map**).

<u>City of Garland</u>

A questionnaire and associated correspondence regarding induced growth or redevelopment resulting from the proposed project was conducted with the City of Garland Planning and Community Development via email on July 27, 2016. According to the City of Garland Planning and Community Development, the proposed improvements to IH 635 could stimulate the development or redevelopment of the following properties:

- IH 635 at Shiloh Road – There is the potential for the redevelopment of approximately 18.1 acres of land surrounding a bus transfer station at the northeast corner of IH 635 at Shiloh Road. It is anticipated that this area would be redeveloped as TOD (see **Map ID No. 9** on the **Project Area of Influence Map**).

- McCree Road at Shiloh Road – There is the potential for the redevelopment of an approximately 62.6-acre former automobile plant at the northwest corner of McCree Road at Shiloh Road. It is anticipated that the parcel would accommodate industrial development (see **Map ID No. 10** on the **Project Area of Influence Map**).

- IH 635 at Ferguson Road/Centerville Road – Several adjacent parcels are considered a catalyst area for redevelopment. This area is loosely bounded by IH 635 to the southwest, Intervale Drive and Centerville Road to the southeast, Northwest Highway to the northeast and north, and Marketplace Drive to the west. It is anticipated that these parcels would accommodate commercial retail and multi-family uses. These areas total approximately 57.9 acres (see **Map ID No. 11** on the **Project Area of Influence Map**).

City of Mesquite

An interview regarding induced growth or redevelopment resulting from the proposed project was conducted with City of Mesquite Planning and Development Services personnel at the Mesquite Municipal Center on October 13, 2016. According to the City of Mesquite Planning and Development Services, the proposed improvements to IH 635 and IH 30 would not spur any redevelopment; however, the project could stimulate the development of the following properties:

- IH 30 at Republic Parkway – There is the potential for the development of an approximately 60.8-acre vacant parcel on the northeast corner of IH 30 at Republic Parkway. The parcel is zoned for light commercial use (see **Map ID No. 12** on the **Project Area of Influence Map**).

- IH 30 at Galloway Avenue – There is the potential for the development of an approximately 15.4-acre vacant parcel on the southwest corner of IH 30 at Galloway Avenue. It is anticipated that this development would consist of commercial retail (see **Map ID No. 13** on the **Project Area of Influence Map**).

- IH 30 at Gus Thomasson Road – There is the potential for the development of an approximately 40-acre vacant parcel at the northwest corner of IH 30 at Gus Thomasson Road. It is anticipated that this would be a mixed use development (see **Map ID No. 14** on the **Indirect Effects Area of Influence Map**). There is the potential that an approximately 6.3-acre vacant parcel at the southeast corner of IH 30 at Gus Thomasson Road would be developed to accommodate commercial establishments (see **Map ID No. 15** on the **Project Area of Influence Map**).

- IH 635 South of IH 30 – There is the potential for the development of an approximately 3.9-acre vacant parcel on the east side of IH 635 just south of IH 30. It is anticipated that this development would consist of commercial retail (see **Map ID No. 16** on the **Project Area of Influence Map**).

- Emporium Square– There is the potential for the development of an approximately 14.3-acre vacant parcel on the east side of IH 635 and accessed via Emporium Square near Town East Boulevard. It is anticipated that this development would consist of residential townhomes (see **Map ID No. 17** on the **Project Area of Influence Map**).

- Gus Thomasson Road at Town Center Drive – There is the potential for the development of approximately 58.6 acres of vacant land at the northeast corner of Gus Thomasson Road at Town Centre Drive. It is anticipated that this development would consist of single-family residential homes (see **Map ID No. 18** on the **Project Area of Influence Map**).

Step 5: Identify Resources Subject to Induced Growth Impacts

The total area of project-induced growth is 576 acres or approximately 2.7 percent of the AOI (21,625 acres). According to the Cities of Dallas, Mesquite and Garland planners, the identified areas of induced growth would include TOD, single and multi-family residential, commercial/mixed-use, and industrial developments on land currently developed and/or undeveloped. These areas of induced growth would potentially impact the resources discussed below.

Community Impacts

There are several socioeconomic facets related to the expected project-induced growth impacts on 576 acres adjacent to the proposed project. The potential development on vacant lots would be expected to benefit the surrounding communities. The proposed construction of single-family residences and townhomes would add to the residential composition of the existing communities in

the AOI and would contribute to community cohesion. The expected redevelopment in the AOI would improve the socioeconomic condition of the community through the construction of new homes and/or businesses. The potential development or redevelopment of these properties is not regarded as a potential displacement in the traditional sense because it is presumed that any sale of a property to a prospective developer would be made voluntarily (i.e., the redeveloper would not have eminent domain authority to force the sale of property). Nevertheless, the redevelopment of land on which any existing businesses are located could result in the loss of employment for current employees. However, it is to be expected that the redevelopment of land may create new jobs for the community that may exceed the quantity and salaries of current positions.

It is anticipated that environmental Justice (EJ) and non-EJ populations would benefit from the induced growth impacts equally. Overall, the expected project induced growth would contribute to the overall well-being of the community, as the development would be consistent with zoning requirements and city planning documents.

Waterbodies

Water bodies and the 100-year floodplain would be impacted on the 576 acres of land subject to induced growth impacts. Only currently undeveloped land was evaluated for impacts to water bodies and the 100-year floodplain. It is assumed that any former water features were impacted by the existing development, and are no longer present, have been mitigated for, and/or re-channelized. Water bodies that could be impacted by induced growth impacts include 7.2 acres of wetlands, 0.4 acre of open waters (freshwater pond), and 3.5 acres of riverine features. These impacts total approximately three percent of the existing water bodies in the AOI and are not considered substantial. Approximately 22 acres of 100-year floodplain would be impacted by induced growth impacts. This impact totals approximately two percent of the existing 100-year floodplain located in the AOI and is not considered substantial. According to GIS data from FEMA, properties subject to potential induced redevelopment are outside of the 100-year floodplain.

Impacts to water bodies and floodplains resulting from induced growth or redevelopment activities are not anticipated to adversely affect water quality. Activities that would impact Waters of the U.S. must comply with Section 401 of the Clean Water Act (CWA), which requires the use of best management practices (BMPs) to manage water quality on construction sites. These BMPs address erosion control, sedimentation control, and post construction total suspended solids control. In addition, the Texas Commission of Environmental Quality (TCEQ) Texas Pollutant Discharge Elimination System (TPDES) permit program, under provisions of Section 402 of the CWA and Chapter 26 of the Texas Water Code (TWC), controls water pollution by regulating activities that discharge pollutants into Waters of the U.S., such as construction activities. One of the requirements for a TPDES Construction General Permit is that operators of construction activities that impact one or more acres must prepare and implement a Storm Water Pollution Prevention Plan (SWP3). The SWP3 must describe the implementation of practices that will be used to minimize to the extent practicable the discharge of pollutants in stormwater associated with construction activity and non-stormwater discharges.

Vegetation and Wildlife Habitat

Vegetation and wildlife habitat would be impacted due to induced growth impacts. According to Texas Parks and Wildlife's (TPWD) Ecological Mapping Systems of Texas (EMST) GIS land cover data, of the total 576 acres of induced growth impacts 73 acres are classified as Disturbed Prairie; 12 acres are classified as Riparian; and five acres are classified as Tallgrass Prairie, Grassland; Impacts to non-Urban classified land total 90 acres. These impacts total approximately 16 percent of the existing Disturbed Prairie: Riparian: and Tallgrass Prairie, Grassland in the AOI. Since TPWD does not

recognize Urban-classified land as wildlife habitat and there is no MOU threshold or associated BMPs, impacts to the 486 acres of Urban-classified land are not assessed.

Wildlife that may utilize the previously discussed vegetation and water bodies for food and habitat include the Plains spotted skunk (*Spilogale putorius interrupta*), a state species of concern (SOC); Western Burrowing Owl (*Athene cunicularia hypugaea*), a state SOC; the Louisiana pigtoe (*Pleurobema riddellii*), a state-listed threatened species; and the timber rattlesnake (*Crotalus horridus*), a state-listed threatened species. Species of Greatest Conservation Need (SGCN) that may inhabit the areas subject to potential induced development include, but are not limited to, the swamp rabbit (*Sylvilagus aquaticus*), Red-headed Woodpecker (*Melanerpes erythrocephalus*), and Woodhouse's toad (*Anaxyrus (Bufo) woodhousii*). Many other species also utilize the previously discussed vegetation and water bodies in the AOI. As much of the land subject to induced development is located in a highly urbanized environment, bordered by major roadways and existing development, it is unlikely that high quality vegetation and wildlife habitat is present. Overall, impacts to vegetation and wildlife habitat by induced growth are not considered substantial. **Table 7** summarizes the impacts to natural resources by potential induced growth.

Table 7: Induced Growth Impacts to Natural Resources Within the AOI

Resource	Induced Growth Impacts (acres)	Present within the AOI (acres)	Percent of Resource Impacted (%)
Disturbed Prairie	73	317	23
Riparian	12	71	17
Tallgrass Prairie, Grassland	5	162	3
Total	**90**	**550**	**8**
Open Water (Freshwater Ponds)	**0.4**	**31**	**1**
Riverine Features	**3.5**	**79**	**4**
Wetlands	**7.2**	**227**	**3**
Total	**11.0**	**337**	**3**
100-Year Floodplain	**22**	**1,015**	**2**

Source: NFHL GIS data, Flood Hazard Area, FEMA, 2014; Roadway Vegetation for GIS - Dallas District; Geodatabase, TxDOT, 2015; and Upper Trinity watershed and East Fork Trinity watershed GIS data, Wetlands, USFWS NWI Wetlands Mapper, 2016.

Step 6: Identify Mitigation

The induced growth associated with the proposed project does not conflict with study area goals, would not substantially worsen the conditions of a sensitive or vulnerable resource, would not delay or interfere with planned improvement of a resource, and is not inconsistent with any applicable laws.

Land development activities would be regulated by the local municipalities. The mitigation of the potential development and redevelopment within the AOI considered for this assessment would be the responsibility of the agencies with the authority to implement such controls. This authority rests with the municipal government and, to a lesser extent, the county. Examples of municipal government regulations include tree ordinances and development codes. Additionally, developers often incorporate existing water and vegetation features, such as streams, ponds, and green belts, into their design plans; thus maintaining some existing natural vegetation and wildlife habitat.

IV. CUMULATIVE IMPACTS

The CEQ defines cumulative impacts as those which "result from the incremental impact of the action when added to other current and reasonably foreseeable future actions regardless of what agency (Federal or non-Federal) or person undertakes such other actions (40 CFR §1508.7)." Cumulative impacts can result from individually minor but collectively significant actions taking place

over a period of time. As such, it may be difficult to understand the role that a proposed action may have in contributing to the overall or cumulative impacts to an area or resource.

In accordance with TxDOT's *Cumulative Impacts Analysis Guidelines* (July 2016), this analysis includes the five steps, listed below, to adequately consider the cumulative effects of the proposed project.

1. Resource Study Area, Conditions and Trends
2. Direct and Indirect Effects on each Resource from the Proposed Project
3. Other Actions – Past, Present, and Reasonably Foreseeable – and their Effect on each Resource
4. The Overall Effects of the Proposed Project Combined with other Actions
5. Mitigation of Cumulative Effects

Step 1: Resource Study Area, Conditions and Trends

The proposed project's cumulative impacts were narrowed down by carrying forward the direct and indirect impacts that may contribute to a cumulative impact. The cumulative impacts analysis focused on resources substantially impacted by the proposed project and resources in poor or declining health or at risk that are directly or indirectly impacted by the proposed project. The resources which were evaluated for direct and indirect impacts are listed in **Table 8**. The table summarizes the direct and indirect impacts anticipated for each resource and identifies whether or not the resource is carried forward for cumulative impacts analysis. As shown in the table, the following resources are candidates for cumulative impacts analysis: vegetation and wildlife habitat, and Waters of the U.S., including wetlands. These resources were analyzed to identify adverse effects from cumulative impacts.

Table 8: Resources to Be Evaluated in the Cumulative Impacts Analysis

Resource or Topic Evaluated		Direct Effects and Encroachment Alteration Effects	Indirect Effects	Carried Forward for Cumulative Effects Analysis	Reason for Elimination
Socio-economics	Acquisitions, Relocations and Displacements	16.3 acres of proposed ROW, 0.5 acres of temporary construction easements, and 9.1 acres of drainage easements would be required. Relocation/displacement of 16 buildings, two awnings, and 16 billboards. Encroachment-alteration effects are not anticipated to occur outside of the proposed project footprint. ROW acquisition would be limited to those properties required for roadway construction. The loss of the structures described above would not likely have a substantial adverse effect on the community.	Potential induced redevelopment may result in the revitalization, relocation, or displacement of existing structures. Indirect effects are not considered substantial.	No	Direct and indirect effects are not considered to be substantial.
	Community Cohesion	The proposed project would not affect, separate, or isolate any distinct neighborhoods, ethnic groups, or other specific groups within the project area. No encroachment-alteration effects are anticipated.	No indirect effects are anticipated.	No	No adverse direct or indirect effects are anticipated.
	Environmental Justice	No disproportionately high or adverse direct impacts on minority or low-income populations are anticipated as a result of the proposed project. No encroachment-alteration effects are anticipated. The potential environmental effects of the proposed project would be experienced to the same degree by all populations surrounding the project area regardless of demographic makeup, and would not be felt disproportionately by minority or low-income populations.	No indirect effects are anticipated.	No	No adverse direct or indirect effects are anticipated.

Table 8: Resources to Be Evaluated in the Cumulative Impacts Analysis

Resource or Topic Evaluated		Direct Effects and Encroachment Alteration Effects	Indirect Effects	Carried Forward for Cumulative Effects Analysis	Reason for Elimination
	Access	The proposed project would improve access and mobility for users along IH 635 and would have no adverse impacts on existing access. Encroachment-alteration effects would consist of temporary inconveniences to motorists seeking to access specific facilities or residences and having to adjust their existing routes because of minor changes in access. The inconvenience to motorists should be minimal because they would likely recall that they had to adjust their route based on changes in access, and utilize the new route for future visits to their destinations.	No indirect effects are anticipated.	No	No adverse direct or indirect effects are anticipated.
Public Facilities and Services		No direct impacts are anticipated. No encroachment-alteration effects are anticipated.	No indirect effects are anticipated.	No	No direct or indirect effects are anticipated.
Section 4(f) and Section 6(f) Resources		No direct impacts are anticipated. No encroachment-alteration effects are anticipated.	No indirect effects are anticipated.	No	No direct or indirect effects are anticipated.
Cultural Resources	Historic Structures	No direct impacts are anticipated. No encroachment-alteration effects are anticipated.	No indirect effects are anticipated.	No	The area of potential effects (APE) for historic-age properties is designed to consider indirect and cumulative impacts under Section 106 of the National Historic Preservation Act (NHPA) of 1966. In addition, the impacts of any reasonably foreseeable actions would be regulated by city, state, and federal laws governing the preservation of historic structures.
	Archeological Resources	No direct impacts are anticipated. No encroachment-alteration effects are anticipated.	No indirect effects are anticipated.	No	No direct or indirect effects are anticipated.

Table 8: Resources to Be Evaluated in the Cumulative Impacts Analysis

Resource or Topic Evaluated	Direct Effects and Encroachment Alteration Effects	Indirect Effects	Carried Forward for Cumulative Effects Analysis	Reason for Elimination
Vegetation and Wildlife Habitat	Approximately 0.75 acre of Disturbed Prairie and 4.22 acres of Riparian MOU Habitat-type vegetation would be permanently impacted by the proposed project. Potential suitable habitat for the Plains spotted skunk (*Spilogale putorius interrupta*), Louisiana Pigtoe (*Pleurobema Riddellii*), Sandbank Pocketbook (*Lampsilis satura*), Texas Heelsplitter (*Potamilus Amphichaenus*), Texas Pigtoe (*Fusconia askewi*), Texas garter snake (*Thamnophis sirtalis annectens*), Texas milk vetch (*Astragalus reflexus*), and the Timber rattlesnake (*Crotalus horridus*) is present within the proposed project area. Construction would be limited to the proposed project footprint and would not remove any vegetation or wildlife habitat outside of the construction area; therefore, encroachment-alteration effects are not anticipated.	Approximately 73 acres of Disturbed Prairie; 12 acres of Riparian; and five acres of Tallgrass Prairie, Grassland MOU-type vegetation has the potential to be impacted by induced growth. Potential suitable habitat for the Plains spotted skunk (*Spilogale putorius interrupta*), Western Burrowing Owl (*Athene cunicularia hypugaea*), Louisiana pigtoe (*Pleurobema riddellii*), timber rattlesnake (*Crotalus horridus*), swamp rabbit (*Sylvilagus aquaticus*), Red-headed Woodpecker (*Melanerpes erythrocephalus*), and Woodhouse's toad (*Anaxyrus (Bufo) woodhousii*), among other species, is present within the proposed project's AOI.	Yes. There are direct and indirect effects, and the resource is in poor and/or declining health.	--
Migratory Birds	No impacts to migration patterns or migratory bird habitat are anticipated. The proposed project would not remove any vegetation or wildlife habitat outside of the construction area; therefore, encroachment-alteration effects are not anticipated.	No indirect effects are anticipated.	No	No direct or indirect effects are anticipated.

Table 8: Resources to Be Evaluated in the Cumulative Impacts Analysis

Resource or Topic Evaluated	Direct Effects and Encroachment Alteration Effects	Indirect Effects	Carried Forward for Cumulative Effects Analysis	Reason for Elimination
Waters of the U.S. including wetlands	The proposed project crosses Cottonwood Creek, Floyd Branch, Jackson Branch, three unnamed tributaries to Jackson Branch, Dixon Branch, two unnamed tributaries to Dixon Branch, Long Branch, three unnamed tributaries to Long Branch, South Mesquite Creek, and one unnamed tributary to South Mesquite Creek. All combined, the proposed project would permanently impact approximately 0.99 acre (2,610 linear feet (LF)) of streams and 0.02 acre of wetlands. Project-related impacts to Waters of the U.S. would only occur within the proposed project footprint; therefore, encroachment-alteration impacts are not anticipated to occur.	Approximately 7.2 acres of wetlands, 0.4 acre of open waters (freshwater ponds), and 3.5 acres of riverine features has the potential to be impacted by induced growth.	Yes. There are direct and indirect effects and the resource is in poor and/or declining health.	--
Water Quality	Potential impacts would be minimized by including a comprehensive, permanent BMP plan for reducing stormwater Total Suspended Solids within the right-of-way. The proposed project would not result in impacts beyond the construction footprint that would contribute to a degradation of water quality due to bacteria. Implementation of the SW3P would reduce erosion and sedimentation from construction sites to a negligible level, such that migration of substantial amounts of sediment away from the project footprint would be unlikely. In addition, a permanent BMP plan would be implemented as part of the proposed project to improve the quality of stormwater runoff discharged into receiving jurisdictional water bodies.	No adverse indirect effects are anticipated.	No	Direct or indirect effects are not anticipated to be substantial.

Table 8: Resources to Be Evaluated in the Cumulative Impacts Analysis

Resource or Topic Evaluated	Direct Effects and Encroachment Alteration Effects	Indirect Effects	Carried Forward for Cumulative Effects Analysis	Reason for Elimination
Floodplain	Approximately 28 acres of the proposed project's existing and proposed ROW and proposed easements is located within a FEMA designated 100-year floodplain. The proposed project would not increase the base flood elevation to a level that would violate applicable floodplain regulations and ordinances. Construction would be limited to the proposed project footprint, and would have no effect on floodplain areas outside the construction area; therefore, encroachment-alteration impacts are not anticipated to occur.	Approximately 22 acres of the 576 acres of induced development/redevelopment is located within a FEMA designated 100-year floodplain. It is assumed that all potentially planned developments and redevelopments would follow applicable floodplain regulations and ordinances; therefore, indirect effects are not considered substantial.	No	Direct or indirect effects are not anticipated to be substantial and resource is not in poor or declining health.
Farmland	The proposed project is not subject to provisions of FPPA because the new ROW being acquired is in land identified as "urbanized area" (UA) on Census Bureau maps and not covered by the act. The proposed project is located within the Dallas, Garland, and Mesquite, TX Urbanized Area. Encroachment-alteration impacts are not anticipated to occur.	No indirect effects are anticipated.	No	No direct or indirect effects are anticipated.
Air Quality	Transportation conformity is assessed on a regional level, which considers both direct and encroachment-alteration indirect impacts related to mobile source emissions. The project is consistent with the MTP, which conforms to the SIP; therefore, impacts are not expected related to ozone. CO concentrations were modeled and the local concentrations of CO are not expected to exceed national standards at any time. The MSAT analysis indicates total MSATs are expected to decrease in the future years analyzed regardless of whether the build versus no-build alterative is implemented. Therefore, no direct or encroachment-alteration impacts are not anticipated to occur.	No substantial indirect effects are anticipated.	No	Direct or indirect effects are not anticipated to be substantial.

Table 8: Resources to Be Evaluated in the Cumulative Impacts Analysis

Resource or Topic Evaluated	Direct Effects and Encroachment Alteration Effects	Indirect Effects	Carried Forward for Cumulative Effects Analysis	Reason for Elimination
Noise	The analysis of traffic noise is by its nature an examination of encroachment-alteration indirect impacts. Existing and predicted traffic noise levels were modeled at 81 receiver locations. The proposed project would result in a traffic noise impact at 69 of the receivers. 14 noise barriers are proposed to mitigate traffic noise impacts.	No adverse indirect effects are anticipated.	No	No substantial direct or indirect effects are anticipated.
Visual/Aesthetics	The proposed project improvements would be expected to blend with the general character of the area. Encroachment-alteration impacts are not anticipated to occur.	No adverse indirect effects are anticipated.	No	No direct or indirect effects are anticipated.
Hazardous Materials	No direct impacts anticipated. As construction activity would be restricted to the project footprint, it is unlikely that the proposed project would mobilize contaminants in the soil or groundwater beyond construction areas; therefore encroachment-alteration impacts are not anticipated to occur,	No indirect effects are anticipated.	No	The proposed project would not generate hazardous waste. Instead, consideration of this topic is for the purpose of identifying existing sources of potential contamination.

Source: Study Team, December 2016.

Resource Study Area (RSA)

Cumulative impacts analysis requires an evaluation of the sustainability of each resource of interest as viewed from the perspective of a geographic context that is larger than the project area. A Resource Study Area (RSA) has both temporal and geographic components. The temporal component of a RSA is the timeframe in which effects to resources are expected to occur. For the natural resources (vegetation and wildlife habitat, and Waters of the U.S., including wetlands), the year 1970 was used as the beginning temporal boundary because it corresponds to the approximate year that IH 635 was constructed. The year 2040 was chosen as the future temporal limit for all RSAs in order to capture the primary impacts that would be realized by the proposed project and estimated changes in roadway traffic volumes, as well as the expected implementation of local land use plans and *Mobility 2040*.

Subbasins for White Rock Creek, Duck Creek, and South Mesquite Creek were used as the RSA for vegetation and wildlife habitat, and Waters of the U.S., including wetlands. Due to laws and regulations concerning Waters of the U.S., including wetlands, agricultural practices and residential/commercial development usually avoid streams and can leave portions of pristine habitat in place. For this reason, quality wildlife habitat and vegetation are usually found within stream systems, adjacent to intermittent and perennial streams. The proposed project is located within subbasins of White Rock Creek, Dixon Branch, Duck Creek, and South Mesquite Creek and associated tributaries. The geographical RSA for vegetation and wildlife habitat, and Waters of the U.S., including wetlands, used in this analysis consist of these subbasins because they support the vegetation, wildlife habitat, and waters most likely to be affected by the proposed project. Extending the RSA beyond these subbasins would include areas outside the influence of the proposed project. The RSA totals approximately 22,237 acres.

Current Conditions and Trends

The conditions and trends of affected resources reflect the combined effects of past and present (i.e., recently completed) actions on those resources. Field observations and review of aerial photography were used to identify past and present actions.

Vegetation and Wildlife Habitat

The White Rock Creek, Duck Creek, and South Mesquite Creek drainage subbasins RSA is within the Blackland Prairie Natural Region, which was historically dominated by tallgrass prairie on uplands and deciduous bottomland woodlands and forest along rivers and creeks. Fire and grazing bison maintained the prairie before early settlers moved in and introduced ranching and farming to the area. In the 1870s, with the advent of the railroad, large tracts of the prairie were transformed into cotton fields and the original flora and fauna of the prairie was overtaken by agricultural crops and introduced grasses.

The RSA is located within portions of the cities of Dallas (northeast), Garland (southwest), Mesquite (north), and Richardson (south). The RSA is nearly fully developed and includes the following types of developed properties: single-family and multi-family residential, commercial/retail services, heliport, cemeteries, educational facilities, industrial and manufacturing services, recreational facilities, and public/semi-public facilities. The majority of the land surrounding the RSA is also highly developed.

The RSA is located in the Trinity River basin and was historically used for agricultural purposes with farmland and rangeland dominating the area. Based on aerial photography from 1972, development in the area was concentrated west of US 75 and south/west of IH 635, and was primarily single-family residential. Single-family residential development along the north/east side of IH 635 was also present and intermixed with agricultural fields and some industrial/manufacturing hubs. Large swaths of lands within the RSA that remained largely undeveloped around 1970 were located on the north and south side of IH 635 between Greenville Avenue and what is now TI Boulevard; on the north/east side of IH 635 between Abrams Road and Shiloh Road; on the south side of IH 635 between Plano Road and Garland Road; and the west and east sides of IH 635 between La Prada Drive and US 80. The presence of US 75, Northwest Highway, SH 78, IH 30, and US 80 allowed for improved connectivity to the region and opened up the area for further development. The expanding transportation network in the area reduced the available habitat along the

riparian corridors and reduced the ability of streams and wetlands to filter runoff and retain water. This allowed for increased erosion and degradation of the water features. Some areas, such as the Floyd Branch, Ferris Creek, Dixon Branch, and Duck Creek floodplains, have remained relatively unchanged over the years and continue to provide habitat for wildlife and ecological benefits from water features. Other areas, such as those surrounding South Mesquite Creek, have been developed or fragmented to such an extent that little habitat exists for wildlife and overall quality and connectivity of riparian corridors has declined. Streams and wetlands have been altered and do not provide the same ecological benefits they once provided. As a result of a change in vegetation and habitat, wildlife species in the area are shifting to species better able to adapt to an urban environment.

Table 9 shows the MOU vegetation types mapped within the RSA.

Table 9: MOU Vegetation Types Mapped Within the RSA

Vegetation Type	Acres
Agriculture	96
Disturbed Prairie	326
Edwards Plateau Savannah, Woodland, and Shrubland	36
Floodplain	345
Riparian	71
Tallgrass Prairie, Grassland	170
Urban	21,193

Source: TPWD EMST GIS data (2015) as provided by TxDOT.

In summary, the current condition of the vegetation and wildlife habitat within the RSA is considered in decline due to past and ongoing urbanization.

Waters of the U.S., including wetlands

Historically, agricultural activities were the primary activities conducted within the RSA. These activities did not require the fill and degradation of Waters of the U.S., including wetlands. Due to the emerging commercial and residential setting within the RSA, impacts consisting of bridging, culverting, and filling waters of the U.S., including wetlands, are occurring more frequently within the RSA. GIS data for the Upper Trinity watershed and the East Fork Trinity watershed obtained from the USFWS NWI Wetlands Mapper was utilized to identify freshwater ponds, rivers, and wetlands within the RSA. There are approximately 94 acres of rivers/streams, 250 acres of wetlands, and 32 acres of ponds within White Rock Creek, Duck Creek, and South Mesquite Creek drainage subbasins RSA.

Located in the northern part of the RSA are Cottonwood Creek, Floyd Branch, and Jackson Branch, and associated tributaries, which are located within the 100-year floodplain. In the central portion of the RSA, Dixon Branch and associated tributaries are also located within the 100-year floodplain. Located in the southeastern part of the RSA are Duck Creek, Long Branch, and South Mesquite Creek, and associated tributaries, which are located within the 100-year floodplain. Due to the creeks' locations within the floodplain, development along these portions of the creeks is very limited and they are therefore protected from the fill and degradation activities associated with development.

In summary, the current condition of the waters of the U.S., including wetlands, within the RSA is considered in decline due to past and ongoing urbanization.

Step 2: Direct and Indirect Effects on each Resource from the Proposed Project

Vegetation and Wildlife Habitat

There are approximately five acres of vegetation (0.75 acre of Disturbed Prairie and 4.22 acres of Riparian MOU Habitat-type vegetation) that would be directly impacted by the proposed project. Induced development impacts to vegetation and wildlife habitat total 90 acres (73 acres of Disturbed Prairie; 12 acres of Riparian; and five acres of Tallgrass Prairie, Grassland).

Waters of the U.S., including wetlands

Permanent impacts to streams total 0.99 acre (2,610 LF) and 0.02 acre of wetlands. Induced development impacts to Waters of the U.S., including wetlands, include 3.5 acres of impacts to streams/riverine features; 0.4 acre of impacts to open water (freshwater ponds); and 7.2 acres of impacts to wetlands.

Step 3: Other Reasonably Foreseeable Actions and their Effect on each Resource

The cumulative impacts analysis considers the combined effects of past, present, and reasonably foreseeable actions on the resources analyzed. The combined effects of past and present actions were addressed in the discussion of conditions and trends in **Step 1**. This section focuses on how the effects of reasonably foreseeable projects may further combine with past and present actions to affect the resources under consideration. To identify other reasonably foreseeable actions within the RSA, planned development information was provided by the Cities of Dallas, Garland, Mesquite, and Richardson planners. The reasonably foreseeable actions thus identified are listed in **Table 10** and symbolized on the **Cumulative Impacts Resource Study Area Map**. The reasonably foreseeable actions total approximately 128 acres.

Table 10: Reasonably Foreseeable Actions

Development		Area (acres)
Dallas		
No. 1	Community Service Center	0.1
No. 2	Costco	15.6
No. 3	Kindred Health	2.3
Garland		
No. 4	Industrial Complex	25.4
No. 5	La Quinta	1.0
No. 6	Mixed-Use (multi-family and community retail) (Located on the northwest corner of Marketplace Dr. and Saturn Rd.)	13.8
No. 7	Fuel Station/Convenience Store/Car Wash (Located on the northeast corner of Miller Rd. and Jupiter Rd.)	8.9
No. 8	Truck Freight Terminal	28.7
Mesquite		
No. 9	Dallas Christian School Athletic Complex	22.4
No. 10	Market East Shopping Center addition (retail)	6.5
Richardson		
No. 11	Buckingham Estates (multi-family residential)	3.3
Total		**128.0**

Sources: Interview with planners from the City of Dallas (November 2016), City of Mesquite (October 2016), and City of Richardson (October 2016); Garland Interactive Zoning Website (http://www.ci.garland.tx.us/services/dpc/resource/maps.asp) accessed November 2016; and City of Dallas Interactive Zoning Website (http://gis.dallascityhall.com/zoningweb/) accessed November 2016.

Vegetation and Wildlife Habitat

For the purposes of this analysis, it was assumed that any of the reasonably foreseeable actions would displace all the native vegetation and wildlife habitat within the confines of the development. The planned projects in **Table 10** would be expected to remove approximately 8.4 acres of Disturbed Prairie; 1.9 acres of Edwards Plateau Savannah, Woodland, and Shrubland; 0.4 acre of Riparian; and 11.9 acres of Tallgrass

Prairie, Grassland vegetation within the RSA. The total impact to wildlife habitat due to the reasonably foreseeable actions is 22.6 acres. The remainder of impacts would occur to existing urban landscapes.

Waters of the U.S., including wetlands

The anticipated projects within the RSA that are unrelated to the proposed project (**Table 10**) are expected to result in the fill of approximately 0.2 acre of riverine features.

Step 4: The Overall Effects of the Proposed Project Combined with Other Actions

Vegetation and Wildlife Habitat

The cumulative impacts on vegetation and wildlife habitat resulting from the approximately 4.97 acres of direct impacts, 90.0 acres from indirect impacts, and 22.6 acres of impacts to vegetation (non-urban land cover) from other reasonably foreseeable actions would total 117.57 acres and would affect 11.3 percent of the resource within the RSA.

While cumulative impacts would affect 117.57 acres of vegetation and potential wildlife habitat, it is likely that most of the wildlife that reside in the RSA, which is 95 percent urban, are accustomed to urban landscape or would migrate to other areas of available habitat. In addition, riparian areas are known to be migration corridors for wildlife. It is expected that these areas would not be adversely affected due to municipal protections to riparian resources within floodplains. That is, restrictions on construction within floodplains and tree preservation regulations make it probable that most of the riparian habitat within the RSA would not be subject to widespread removal. Based on the continued availability of protected habitat areas, and assuming appropriate implementation of regulated avoidance, minimization, and mitigation strategies for vegetation and habitat impacts, the proposed project would not contribute to substantial cumulative impacts to the area's vegetation and habitat.

Waters of the U.S., including wetlands

The cumulative impacts on Waters of the U.S., including wetlands, would have an estimated permanent impact on a total of 4.69 acres of streams in the RSA. Nearly all of these impacts would be attributable to the proposed project (i.e., direct and indirect impacts) which would affect approximately 4.49 acres of streams. These cumulative impacts to streams would affect five percent of the stream resources within the RSA. Cumulative impacts to streams would affect primarily smaller tributaries to perennial streams. This is expected primarily because of restrictions on building habitable structures within the 100-year floodplain and programs such as the Corridor Development Certificate (CDC) that require any development in a floodplain to be hydraulically neutral. For these reasons, it is not expected that future projects would have appreciable impacts on streams associated with FEMA-delineated 100-year floodplain. The effects of urbanization on smaller streams has been to incorporate many of them as channels for conveying flow from storm water drain outfalls to larger streams and rivers. As urban development continues, such ephemeral or intermittent streams are often ultimately placed within culverts. The proposed project would have a negligible effect on such trends, and reasonably foreseeable projects would have a minor effect on the overall loss of open stream channels.

The cumulative impacts on wetlands would total approximately 7.22 acres, all of which would be the result of direct and indirect impacts. Impacts to wetlands resulting from the reasonably foreseeable actions are not anticipated. Cumulative impacts to wetlands would affect approximately 2.9 percent of the resource within the RSA. As discussed above regarding streams in the 100-year floodplain, many wetlands are associated with floodplain areas and it is expected these would be unaffected by reasonably foreseeable projects. The small impacts to wetlands from direct and indirect impacts would likely occur to minor wetland areas adjacent to ephemeral or intermittent streams. This is consistent with development trends over the last 50 years that have resulted in removing many such features as part of site plans for various types of urban development.

The cumulative impacts on ponds would total approximately 0.4 acre from the indirect impacts. Direct impacts and impacts from reasonably foreseeable actions to ponds are not anticipated. Cumulative impacts to ponds would affect approximately 1.3 percent of the resource within the RSA. Ponds within the RSA were generally created as water sources for livestock, and have ceased to be useful for that purpose. It is expected that at least some of the pond would be retained as part of the landscaping for commercial or other site developments.

The cumulative impacts to Waters of the U.S., including wetlands, are not anticipated to adversely affect water quality. Activities that would impact Waters of the U.S. must comply with Section 401 of the CWA, which requires the use of BMPs to manage water quality on construction sites. These BMPs address erosion control, sedimentation control, and post construction total suspended solids control. In addition, the TCEQ TPDES permit program, under provisions of Section 402 of the CWA and Chapter 26 of the TWC, controls water pollution by regulating activities that discharge pollutants into Waters of the U.S., such as construction activities. One of the requirements for a TPDES Construction General Permit is that operators of construction activities that impact one or more acres must prepare and implement a SWP3. The plan must describe the implementation of practices that will be used to minimize to the extent practicable the discharge of pollutants in stormwater associated with construction activity and non-stormwater discharges.

Summary

Table 11 summarizes the information gathered in Steps 1 through 4 and presents the potential cumulative impacts to each resource.

Table 11: Resource Impacts

Indicator of Resource Condition (Step 1)	Resource Study Area (Step 1)	Summary of Existing Resource Conditions and Potential Impacts (Analysis Step #)				
		Existing Condition in RSA[1] (Step 1)	Proposed Project: Direct Impacts[1 & 2] (Step 2)	Proposed Project: Indirect Impacts (Step 2)	Impacts from Reasonably Foreseeable Projects within RSA[1 & 2] (Step 3)	Potential Cumulative Impacts Step 4 + Step 5[1 & 2] (Step 4)
Vegetation and Wildlife Habitat: acreage of impacts to non-urban habitat.	Local Watershed area	Agriculture: 96 acres; Disturbed Prairie: 326 acres; Edwards Plateau Savannah, Woodland, and Shrubland: 36 acres; Floodplain: 345 acres; Riparian: 71 acres; Tallgrass Prairie, Grassland: 170 acres	Disturbed Prairie: 0.75 acre Riparian: 4.22 acres	Disturbed Prairie: 73 acres Riparian: 12 acres Tallgrass Prairie, Grassland: 5 acres	Disturbed Prairie: 8.4 acres Edwards Plateau Savannah, Woodland, and Shrubland: 1.9 acres Riparian: 0.4 acre Tallgrass Prairie, Grassland: 11.9 acres	Disturbed Prairie: 82.15 acres Edwards Plateau Savannah, Woodland, and Shrubland: 1.9 acres Riparian: 16.62 acres Tallgrass Prairie, Grassland: 16.9 acres
Waters of the U.S., including wetlands: permanent impacts to jurisdictional streams, wetlands, and ponds.	Local watershed area	Streams: 94 acres Wetlands: 250 acres Ponds: 32 acres	Streams: 0.99 acre Wetlands: 0.02 acre	Streams: 3.5 acres Wetlands: 7.2 acres Ponds: 0.4 acre	Streams: 0.2 acre	Streams: 4.69 acres Wetlands: 7.22 acres Ponds: 0.4 acre

NOTES:
1. Acreages are approximate estimates and are based on information presented earlier in this report.
2. The information presented reflects expected impacts, and does not take into consideration potential mitigation or other measures stipulated/required by regulatory authorities.

Step 5: Mitigation of Cumulative Effects

Vegetation and Wildlife Habitat

Incorporating parks, open spaces, and riparian corridors around and within developed areas would provide wildlife habitat and shelter. Planting these areas with native fruit or nut-bearing trees and shrubs, and native grain-bearing grasses would provide food for wildlife, and would help to mitigate impacts to habitat used by wildlife. This mitigation could be conducted by whoever is responsible for the impact such as a city or a developer.

Development within the associated municipalities within the RSA would be subject to the laws and ordinances regulating residential, commercial and industrial development set by each municipal government. Mitigation could include mandatory park areas or a limit on lot sizes. State and federal entities protect the quality of water and wildlife habitat in the area and additional development would follow the requirements of state and federal laws.

Waters of the U.S., including wetlands

Avoidance or minimization of impacts to Waters of the U.S. and wetlands should be performed during the development design phase so that the least amount of impact occurs. Mitigation is only conducted when impacts to Waters of the U.S. and wetlands cannot be avoided. Typical mitigation for impacts to Waters of the U.S. includes the construction of mitigation areas or purchasing credits from a mitigation bank. Mitigation is frequently conducted as one of the requirements for obtaining a Section 404 permit. The United States Army Corps of Engineers (USACE) decides what the ratio of the mitigation area would be relative to the acreage of impacts to Waters of the U.S. A typical mitigation ratio is three times the amount of acreage impacted, while the minimum mitigation ratio is one time the amount of acreage impacted (i.e. 1:1 ratio).

A mitigation bank is a wetland, stream, or other aquatic resource area that has been restored, established, enhanced, or in certain circumstances, preserved for the purpose of providing compensation for unavoidable impacts to aquatic resources permitted under Section 404 or a similar state or local wetland regulation. Mitigation banks are used in situations where the construction of a mitigation area is not practical. Mitigation banks are a form of "third-party" compensatory mitigation, in which the responsibility for compensatory mitigation implementation and success is assumed by a party other than the permittee. The USACE would have jurisdiction over mitigation activities for impacts to Waters of the U.S., and as such, would determine the mitigation responsibilities of the developers.

V. SUMMARY OF THE REGIONAL TOLLING ANALYSIS

This section includes the most recent version of NCTCOG's regional tolling analysis titled *Regional Tolling Analysis for the Dallas-Fort Worth Metropolitan Planning Area based on Mobility 2035 – 2013 Update* technical memorandum prepared in January 2014 (hereinafter *Regional Tolling Analysis* or 'technical memorandum'). Approval of the subsequent MTP: Mobility 2035 – 2014 Amendment had only minor changes; therefore, FHWA did not require modification to the *Regional Tolling Analysis*. NCTCOG is currently in the process of updating the analysis for *Mobility 2040,* which is anticipated to be available in the spring of 2017. This section will be updated once the analysis for Mobility 2040 is available.

Introduction

To assess the significance of regional impacts and address the potential need for mitigation of the tolled components of the long-range metropolitan transportation plan, NCTCOG prepared the *Regional Tolling Analysis*. The purpose of the Regional Tolling Analysis is to evaluate the effects of proposed expansion of the regional priced facility system in the Dallas-Fort Worth region based on

the improvements included in Mobility 2035 – 2013 Update. The Regional Tolling Analysis provides the context of the transportation system, planned improvement potential effects, incomplete and unavailable information, summary, and conclusion. The following discussion summarizes the methodology, effects, and conclusion of the analysis.

Methodology

Section 4.0 of the *Regional Tolling Analysis* evaluates potential effects of the regional toll system elements of *Mobility 2035 – 2013 Update* on land-use, air quality, and EJ populations. The attached **Mobility 2035 - 2013 Update: Funded Roadway Recommendations for Controlled Access Facilities** shows the funded recommendations for controlled access facilities from *Mobility 2035 – 2013 Update*. The land-use and demographic forecasts from 2040 Demographic Forecast were used as the basis for all travel demand modeling in *Mobility 2035 – 2013 Update* and *Regional Tolling Analysis*.

The *Regional Tolling Analysis'* EJ analysis focuses on differential impacts (see **Table 12**) between EJ populations and non-EJ populations at the transportation survey zone (TSZ) geography. Based on 2010 census data and 2005-2009 American Community Survey data, the *Regional Tolling Analysis* classifies TSZs into four categories: non-EJ TSZs, low-income alone TSZs, minority alone TSZs, and both low-income and minority TSZs. Regional traffic was modeled under three transportation network conditions:

- 2013 network (2013 roadway and transit facilities with 2013 demographics)
- 2035 build network (all *Mobility 2035 – 2013 Update* recommended roadway and transit facilities with 2035 demographics)
- 2035 priced facilities no build network [all recommended transportation (roadway and transit) facilities in *Mobility 2035 – 2013 Update* except proposed facilities with any priced elements (built after 2013) with 2035 demographics]

Regional Toll System Effects

Table 12 lists the resource areas and performance metrics analyzed in *Regional Tolling Analysis*. A more detailed analysis of each item is included in the full technical memorandum in section 4.0.

Table 12: Analysis of Potential Effects

Analysis	Section of Technical Memorandum	Results
Land Use	4.1	The priced facilities components of *Mobility 2035* may affect land-use by helping to enhance land development or redevelopment opportunities.
Air Quality	4.2	The regional roadway network (including priced facilities) would show a decrease in nitrogen oxides and emissions of volatile organic compounds, which are both precursors to ozone.
Environmental Justice Populations		
Access to Jobs*	4.3.1	The 2035 build network (including priced facilities) would provide protected populations access to more jobs accessible within 30 minutes by car and more jobs accessible within 60 minutes by transit in the future when compared to the 2013 network
Regional Congestion*	4.3.1	While congestion increases for both the protected and non-protected populations in the 2035 networks, the non-protected population sees a larger increase in localized congestion.

Table 12: Analysis of Potential Effects

Analysis	Section of Technical Memorandum	Results
Daily Vehicle Miles Travelled	4.3.2	The greater percent VMT change on freeways and priced facilities under the 2035 build network would reduce the amount of congestion on arterials and collectors compared to the 2035 priced facilities no build network.
Average Loaded Speed	4.3.2	The 2035 build network would result in a slight increase in daily roadway speed for most roadway classifications compared to the 2035 priced facilities no build network.
Morning Peak Period Level of Service	4.3.2	Under the 2035 build network the overall proportion of lane-miles at LOS F is lower than the 2035 priced facilities no build network.
Morning Peak Period Roadway Trip Times	4.3.3	Under the 2035 build network the average vehicle trip times are lower than in the 2035 priced facilities no build network for both environmental justice and non-environmental justice populations.
Morning Peak Period Roadway Trip Length	4.3.3	Under the 2035 build network the average vehicle trip lengths are longer than in the 2035 priced facilities no build network for both environmental justice and non-environmental justice populations.
Morning Peak Period Roadway Trip Speeds	4.3.3	Under the 2035 build network the average vehicle trip speed is higher than in the 2035 priced facilities no build network for both environmental justice and non-environmental justice populations.
Morning Peak Period Transit Usage	4.3.3	Under the 2035 build network the number of transit trips is higher than in the 2035 priced facilities no build network for both environmental justice and non-environmental justice populations.
Morning Peak Period Transit Trip Times	4.3.3	Under the 2035 build network the average transit trip times are higher than in the 2035 priced facilities no build network for both environmental justice and non-environmental justice populations.
Morning Peak Period Transit Trip Length	4.3.3	Under the 2035 build network the average transit trip lengths are longer than in the 2035 priced facilities no build network for both environmental justice and non-environmental justice populations.
Morning Peak Period Transit Trip Speeds	4.3.3	Under the 2035 build network the average vehicle trip speed is higher than in the 2035 priced facilities no build network for both environmental justice and non-environmental justice populations.
Congestion Levels	4.3.4	Environmental justice TSZs are projected to have fewer no congestion and severe congestion TSZs, but more light to moderate congestion TSZs than the non-environmental justice areas. The construction of additional facilities in the 2035 build network would reduce the percentage of environmental justice TSZs with severe congestion.
Regional Origin-Destination Study	4.3.5	Under the 2035 build network, slightly more TSZs would send trips to priced facilities than under the 2035 priced facility no build network. Proposed priced facilities would be built closer to environmental justice populations than the existing priced facility system. This would increase accessibility to these roadway facilities as shown by the slightly higher proportion of trips from environmental justice TSZs on priced facilities in the 2035 build network than in the 2035 priced facility no build network.
Annual Toll Costs	4.3.6	The median household income in the region is about 2.7 times the HHS low-income threshold, so each dollar expended for the use of priced facilities by low income households is a greater proportion of the household budget. Regular use of priced facilities at the base rate could cost a household at the low-income threshold approximately 3.3 to 4.5 percent of their total household income.

Table 12: Analysis of Potential Effects

Analysis	Section of Technical Memorandum	Results
Transportation Benefits		
Quality of Life	4.3.7	The planned priced facility projects would help to reduce traffic congestion, improve air quality (and thereby health), improve travel time reliability, and improve safety compared to the full no build and priced facility no build alternatives**.
Bus Transit and Emergency Vehicles	4.3.7	An increase in service for both bus and emergency vehicles would improve the quality of life for those choosing to use or in need of those services, respectively.
Transportation System Financing	4.3.7	The revenue from priced facilities would help to finance improvements/rehabilitation of both tolled and non-tolled facilities. It would also accelerate the funding for construction as compared to traditional tax-supported highway finance, thereby reducing capital costs and making new transportation capacity available to the traveling public sooner.

*Analysis conducted and documented within Mobility 2035 – 2013 Update, summarized in the Regional Tolling Analysis
** Mobility 2035 – 2013 Update includes a 2035 full no build network, which is defined as the 2013 roadway and transit facilities with 2035 demographics

Section 6.0 of the *Regional Tolling Analysis* provides the results of the assessment. Based on the EJ analysis conducted for *Mobility 2035 – 2013 Update* and summarized in *Regional Tolling Analysis*, it was determined that the recommended transportation projects included in *Mobility 2035 – 2013 Update* do not have a highly adverse or disproportionate impact on protected populations.

In addition, results from the performance reports prepared for the Metropolitan Planning Area (MPA) showed a marginal increase in roadway speed and a slight improvement in LOS for the majority of the roadway classifications in the 2035 build network compared to the 2035 priced facilities no build network. The 2035 build network for the MPA would generally maintain the 2013 network roadway performance conditions for freeways and toll roads throughout the NCTCOG region while accommodating the travel demands of the growing regional population.

Although EJ populations would see an increase in out of pocket cost for priced facility usage under the 2035 build scenario, the growth in usage by protected populations is proportional to the increased usage by the entire MPA population as the priced system expands. Almost all EJ TSZs are projected to generate trips along priced facilities in the 2013 network and 2035 build network. For populations (including EJ populations) who would choose to use non-priced facilities, the 2035 build network would provide a non-priced roadway network that would operate at better traffic conditions (slightly higher speeds and an improved LOS) on all roadways and an increased benefit over the 2035 priced facilities no build network.

The planned transit system is the same for both the 2035 build network and 2035 priced facility no build network. The analysis in the *Regional Tolling Analysis* show that improved roadway performance would lead to slightly longer distance and higher speed transit trips in the 2035 build network compared to the 2035 priced facility no build network.

While the analysis focused on the potential impacts, priced facilities are also expected to provide benefits to system users, which can be categorized into two forms: quality of life and economic. The transportation system, including priced facilities, increases the number of travel options available to transportation system users. These facilities serve as bus transit corridors, improving the performance of the on-road transit system. The priced facilities will help manage congestion, improve

air quality, improve travel time reliability, improve safety, and enhance health compared to the no build and priced facility no build alternatives. By helping to reduce overall congestion levels, improvements to the overall transportation system, including priced facilities, also contributes to the economic vitality of the region. Additionally, the revenue from priced facilities will help to finance improvements/rehabilitation of both priced and non-priced facilities. Compared to traditional tax-supported highway finance, priced facilities are implemented more quickly, thereby minimizing capital costs and making new transportation capacity (via transit, roadway, or other modes) available to the traveling public sooner.

Conclusion

Based on the analysis documented in the *Regional Tolling Analysis*, the 2035 build network for the MPA, including future priced facilities, would result in a fair distribution of impacts and benefits among the regional population including EJ communities. The 2035 build network for the MPA, including priced facilities, would not cause disproportionately high and adverse impacts on any minority or low-income populations as per Executive Order 12898 regarding EJ. Therefore, no regional mitigation measures are proposed at this time. This regional analysis is based on the most recent policies, programs, and projects included in *Mobility 2035 – 2013 Update*. Changes in tolling/managed lane policies could necessitate that the regional tolling analysis be revised if, after a thorough review, the changes are of sufficient magnitude. All of these elements are subject to change in future MTPs. During the development of future MTPs, new analyses of the effects of pricing to EJ and protected classes would be conducted.

The *Regional Tolling Analysis* concludes that *Mobility 2035 – 2013 Update* and the regional transportation planning process provide ways to avoid and minimize potential impacts that could occur due to transportation projects. It also indicates that NCTCOG has performed an EJ and Title VI analysis, using the best available data, to ensure that no person is excluded from participation in, denied benefits of, or discriminated against in planning efforts, including the development of the MTP. This assures that *Mobility 2035 – 2013 Update* is consistent with Title VI of the Civil Rights Act of 1964 and Executive Order 12898 on EJ, as well as the Civil Rights Restoration Act of 1987.

ATTACHMENTS

Project Location Map on Aerial Photograph

Project on USGS Topographic Map (2 Pages)

Project Typical Sections (8 Pages)

Project Plan View Map (10 Pages)

Project Area Photographs (8 Pages)

Project Area of Influence Map (5 pages)

Cumulative Impacts Resource Study Area Map

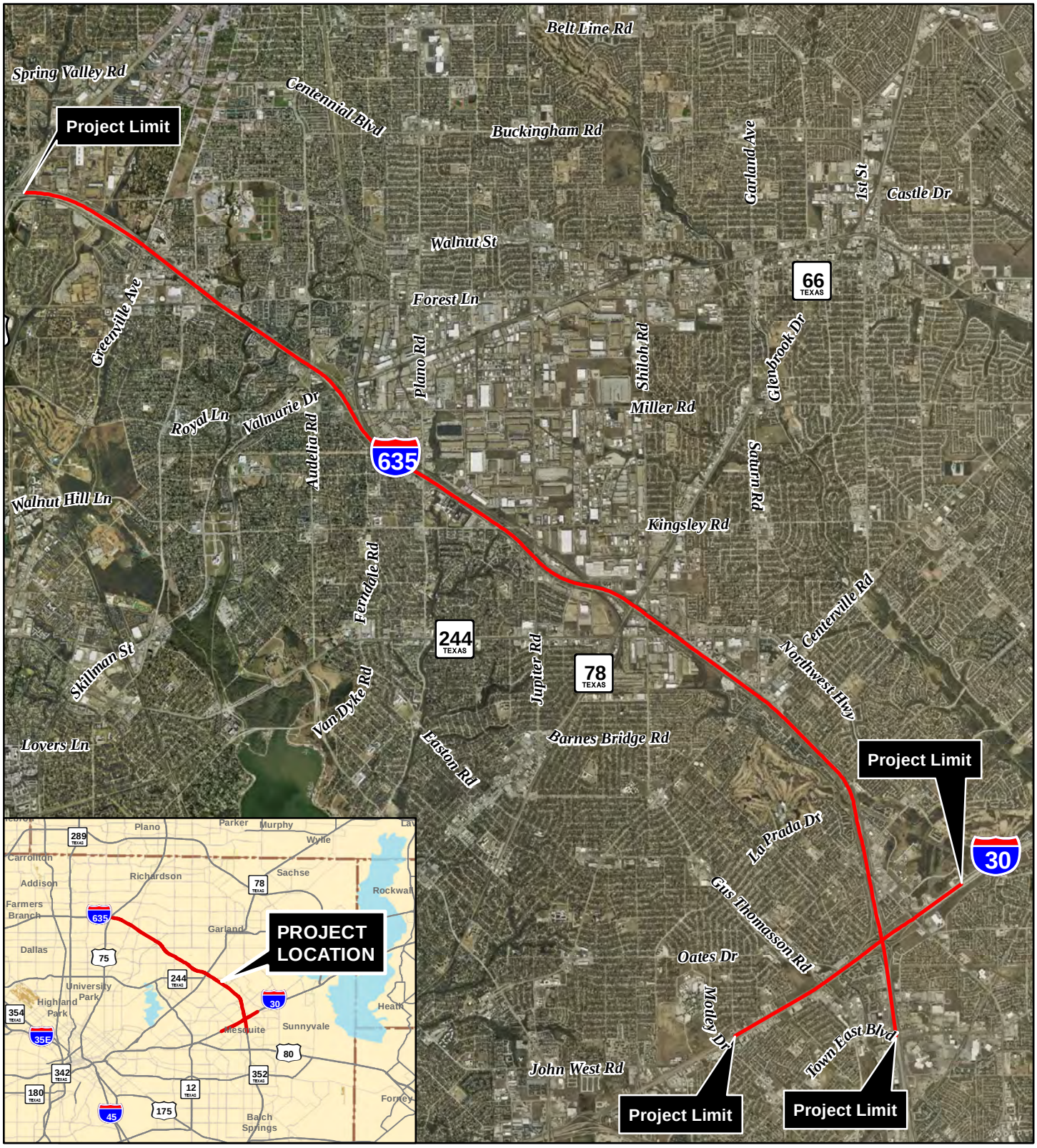

Legend

Project Limits

N
W E
S

0 7,000 14,000
Feet

Map Date: 10/29/2016
Source/Year of Aerial Photograph: NCTCOG/2015

Project Location Map on Aerial Photograph

IH 635 from US 75 to IH 30
Cities of Dallas, Garland, and Mesquite, Dallas County, Texas
CSJs: 2374-01-137, 2374-01-180, 2374-01-183, 2374-02-053, & 2374-02-144

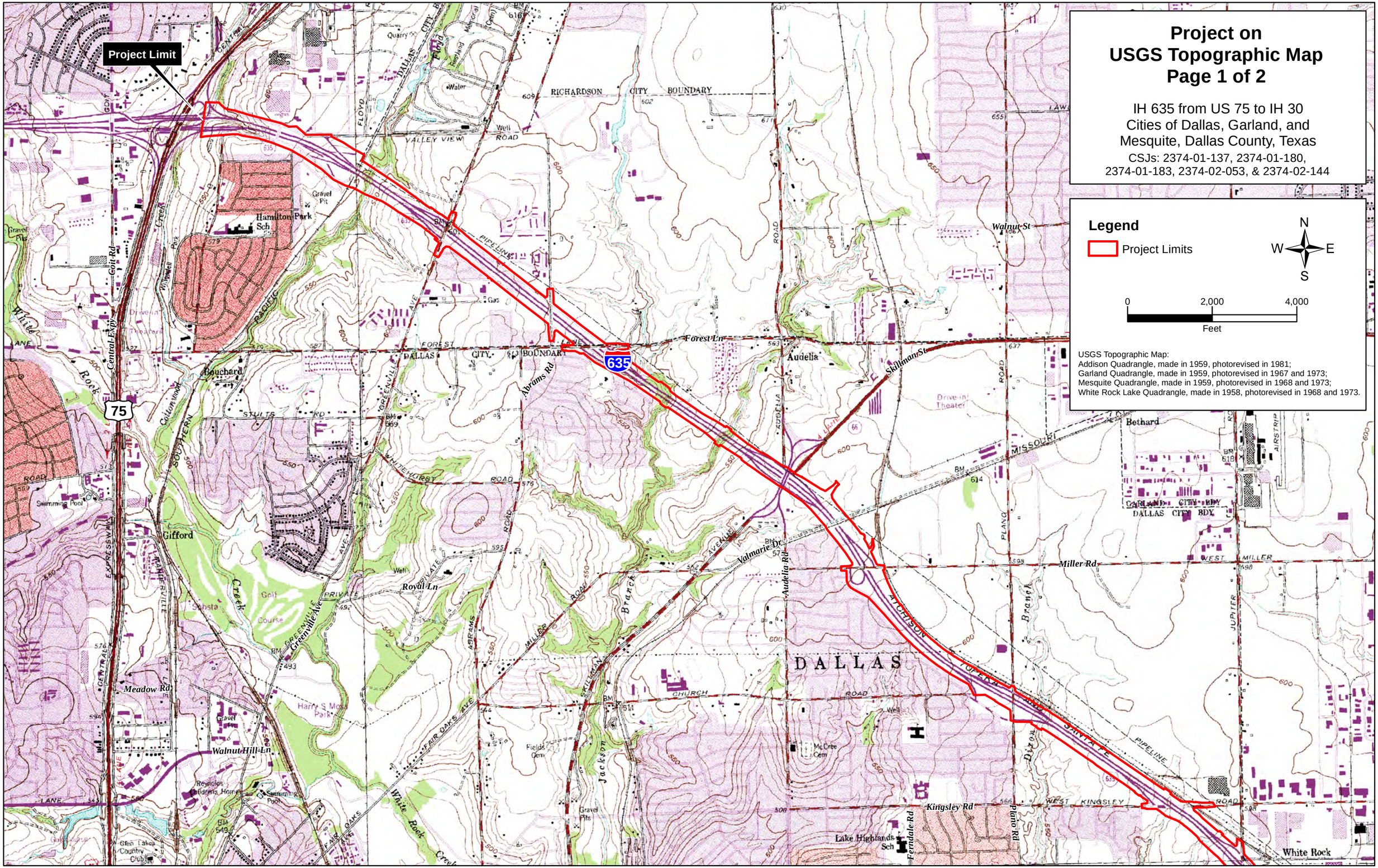
Project Limit
Project on
USGS Topographic Map
Page 1 of 2
IH 635 from US 75 to IH 30
Cities of Dallas, Garland, and
Mesquite, Dallas County, Texas
CSJs: 2374-01-137, 2374-01-180,
2374-01-183, 2374-02-053, & 2374-02-144
Legend
Project Limits
N
W
E
S
0
2,000
4,000
Feet
USGS Topographic Map:
Addison Quadrangle, made in 1959, photorevised in 1981;
Garland Quadrangle, made in 1959, photorevised in 1967 and 1973;
Mesquite Quadrangle, made in 1959, photorevised in 1968 and 1973;
White Rock Lake Quadrangle, made in 1958, photorevised in 1968 and 1973.
RICHARDSON CITY BOUNDARY
DALLAS CITY BOUNDARY
GARLAND CITY BDY
DALLAS CITY BDY
635
75
Hamilton Park Sch
Bouchard
Gifford
Audelia
Bethard
Lake Highlands Sch
White Rock
DALLAS
Forest Ln
Walnut St
Skillman St
Miller Rd
Kingsley Rd
Meadow Rd
Walnut Hill Ln
Royal Ln
Valmarie Dr
Audelia Rd
Abrams Rd
Greenville Ave
Central Expy
Goit Rd
Plano Rd
Ferndale Rd
Dixon Branch
Jackson Branch
White Rock Creek
Harry S Moss Park
Glen Lakes Country Club
Reynolds Childrens Home
Golf Course
Drive-in Theater
Swimming Pool
Gravel Pits
Fields Cem
McCree Cem
ATCHISON TOPEKA AND SANTA FE
PIPELINE
MISSOURI
WEST MILLER
WEST KINGSLEY
CHURCH ROAD
FAIR OAKS AVE
WHITEHURST ROAD
STULTS RD
FOREST LANE
VALLEY VIEW ROAD
FLOYD
DALLAS
SOUTHERN
EXPRESSWAY
CENTRAL
PLANO
JUPITER
AIRSTRIP

Project on USGS Topographic Map Page 2 of 2

IH 635 from US 75 to IH 30
Cities of Dallas, Garland, and Mesquite, Dallas County, Texas
CSJs: 2374-01-137, 2374-01-180, 2374-01-183, 2374-02-053, & 2374-02-144

Legend

Project Limits

N
W E
S

0 2,000 4,000
Feet

USGS Topographic Map:
Addison Quadrangle, made in 1959, photorevised in 1981;
Garland Quadrangle, made in 1959, photorevised in 1967 and 1973;
Mesquite Quadrangle, made in 1959, photorevised in 1968 and 1973;
White Rock Lake Quadrangle, made in 1958, photorevised in 1968 and 1973.

Project Limit

Project Limit

Project Limit

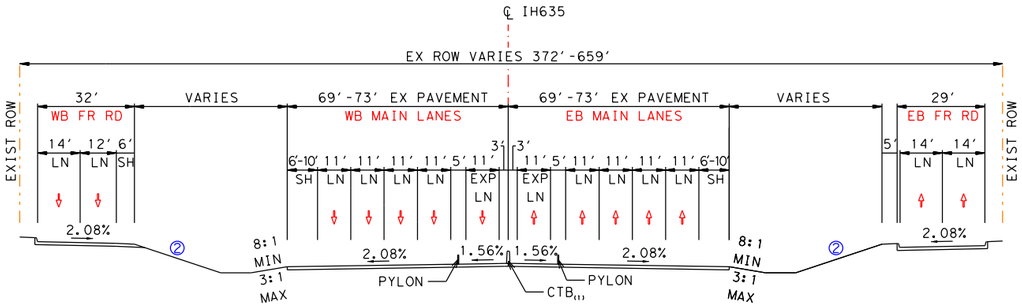

EXISTING IH 635
STA 480+00 TO STA 551+00

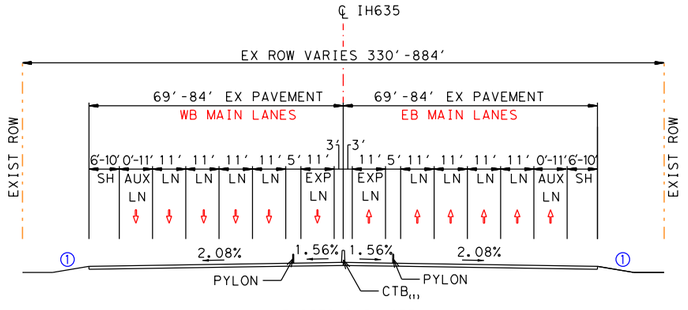

EXISTING IH 635
STA 551+00 TO STA 812+00
STA 877+00 TO STA 971+00

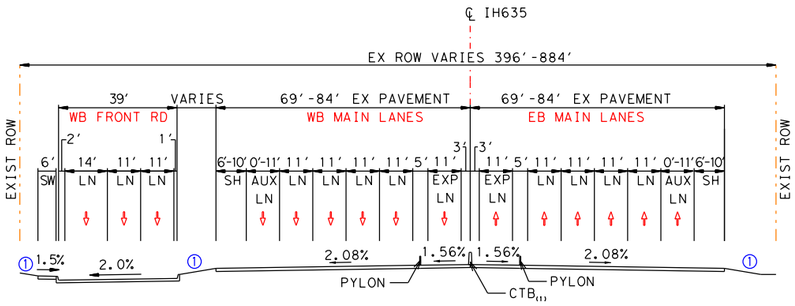

EXISTING IH 635
STA 812+00 TO STA 877+00

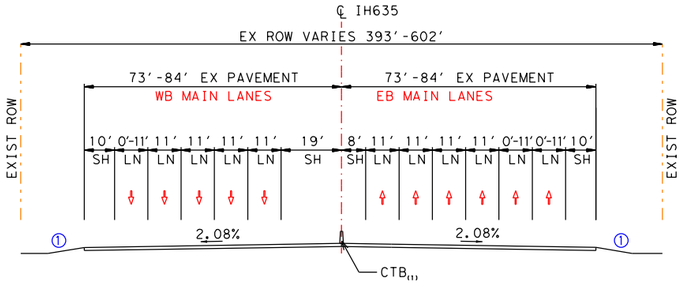

EXISTING IH 635
STA 971+00 TO STA 1016+00

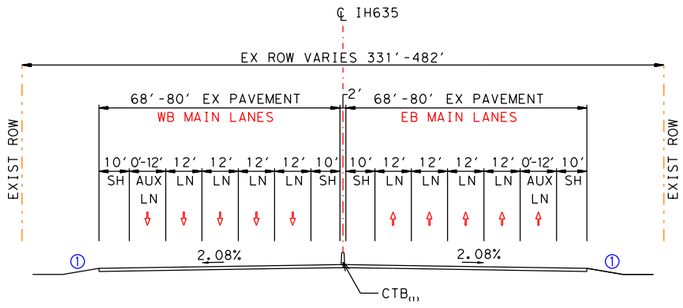

EXISTING IH 635
STA 1016+00 TO STA 1062+00

NOTES:
① 6:1 DESIRABLE
4:1 MAX
② 4:1 DESIRABLE
3:1 MAX
③ 4' DIAMETER BRIDGE COLUMN

(1) CTB: CONCRETE TRAFFIC BARRIER
(2) CTR: CONCRETE TRAFFIC RAIL
(3) SEE PLAN VIEW FOR RETAINING WALL LIMITS SHOWN IN TYPICAL SECTIONS

THIS EXHIBIT IS A SIMPLIFIED REPRESENTATION OF THE DESIGN SCHEMATIC

--PRELIMINARY--

FOR ENVIRONMENTAL DOCUMENT REVIEW ONLY

PROJECT TYPICAL SECTIONS

IH 635 FROM US 75 TO IH 30
CITIES OF DALLAS, GARLAND AND MESQUITE,
DALLAS COUNTY, TEXAS
CSJs: 2374-01-137, 2374-01-180, 2374-01-183, 2374-02-053, & 2374-02-144

EXISTING IH 635 TYPICAL SECTIONS

PDF_2D_CLR_MW_MR_150.plt
Default
I:\29000s\29975\CADD\Sheets RCH\ENV\90% Submittal\29875-ENV-TSEC-01.dgn
10/20/2016 9:52:22 AM

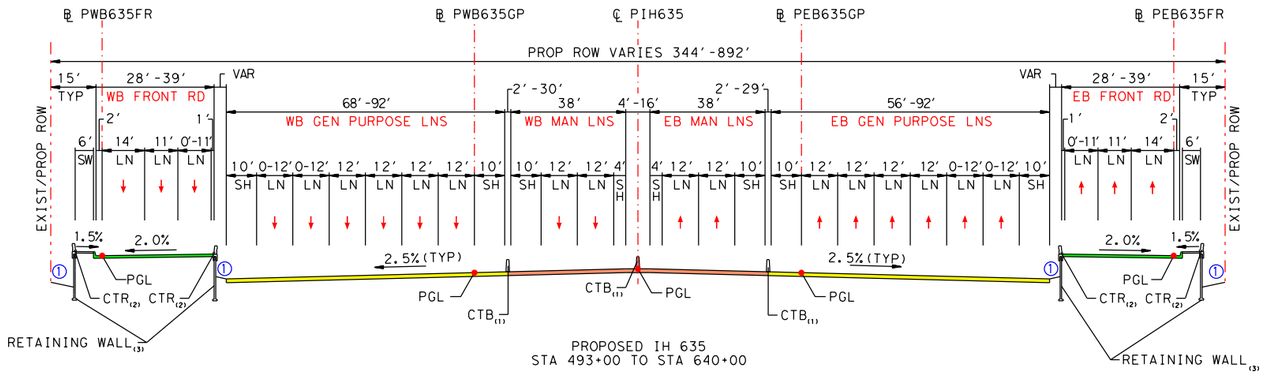

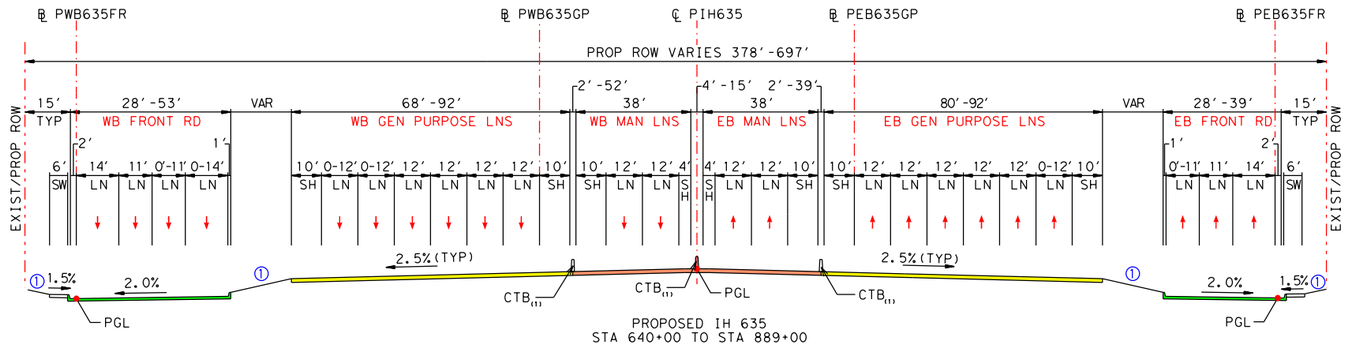

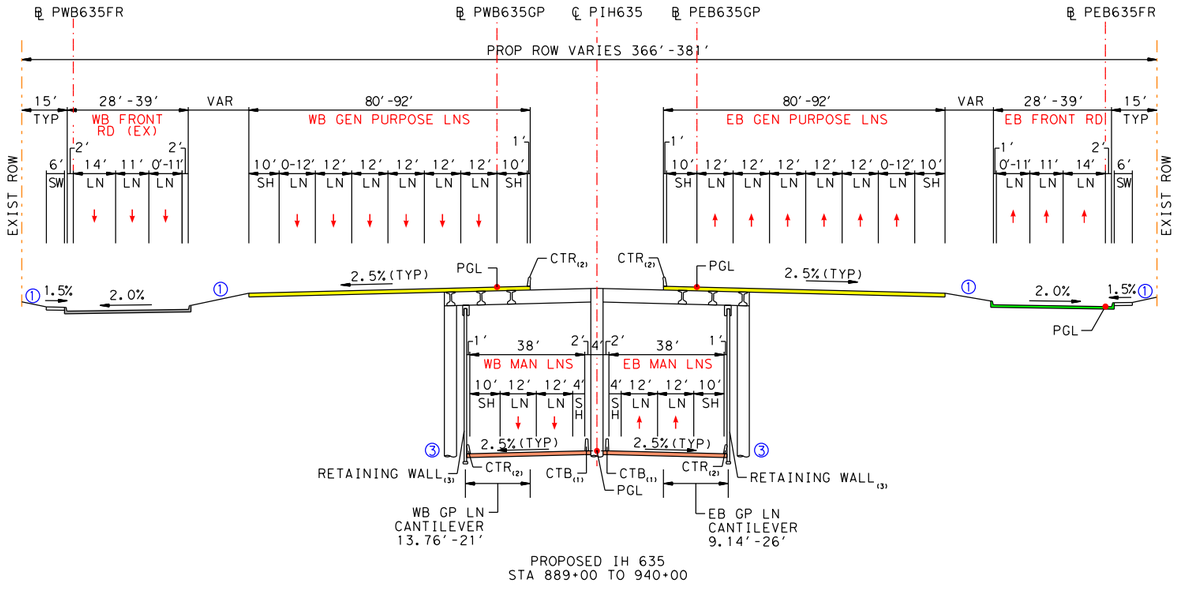

NOTES:
① 6:1 DESIRABLE
4:1 MAX
② 4:1 DESIRABLE
3:1 MAX
③ 4' DIAMETER BRIDGE COLUMN

(1) CTB: CONCRETE TRAFFIC BARRIER
(2) CTR: CONCRETE TRAFFIC RAIL
(3) SEE PLAN VIEW FOR RETAINING WALL LIMITS SHOWN IN TYPICAL SECTIONS

THIS EXHIBIT IS A SIMPLIFIED REPRESENTATION OF THE DESIGN SCHEMATIC

--PRELIMINARY--

FOR ENVIRONMENTAL DOCUMENT REVIEW ONLY

PROJECT TYPICAL SECTIONS

IH 635 FROM US 75 TO IH 30
CITIES OF DALLAS, GARLAND AND MESQUITE,
DALLAS COUNTY, TEXAS
CSJs: 2374-01-137, 2374-01-180, 2374-01-183, 2374-02-053, & 2374-02-144

PROPOSED IH 635 TYPICAL SECTIONS

PDF_2D_CLR_MW_MR_150.plt
Default
I:\29000s\29875\CADD\Sheets RCH\ENV\90% Submittal\29875-ENV-TSEC-02.dgn
10/20/2016 9:55:47 AM

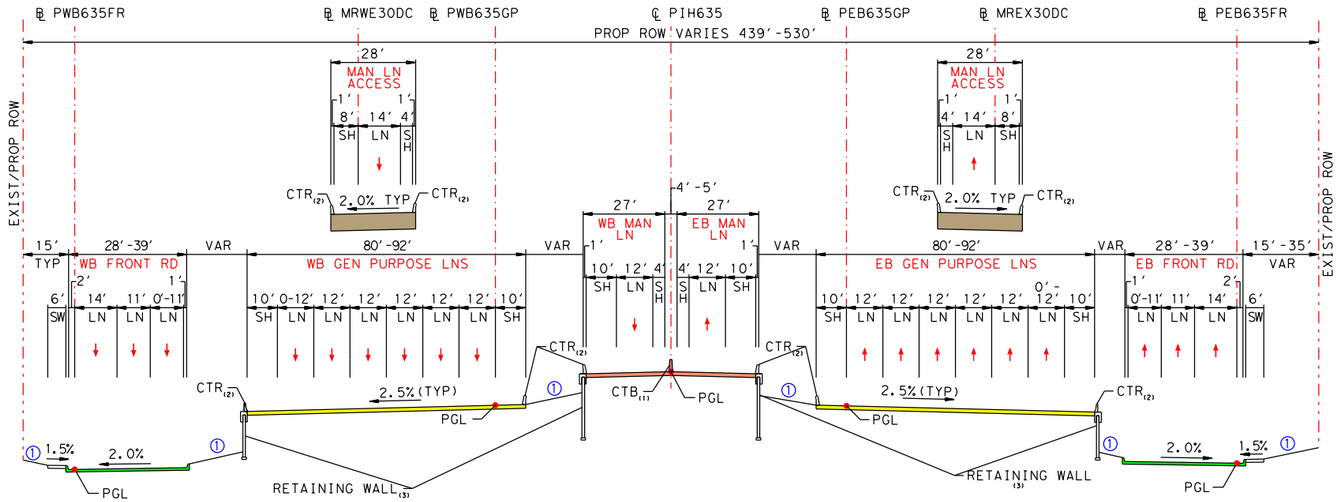

PROPOSED IH 635
STA 940+00 TO STA 970+00

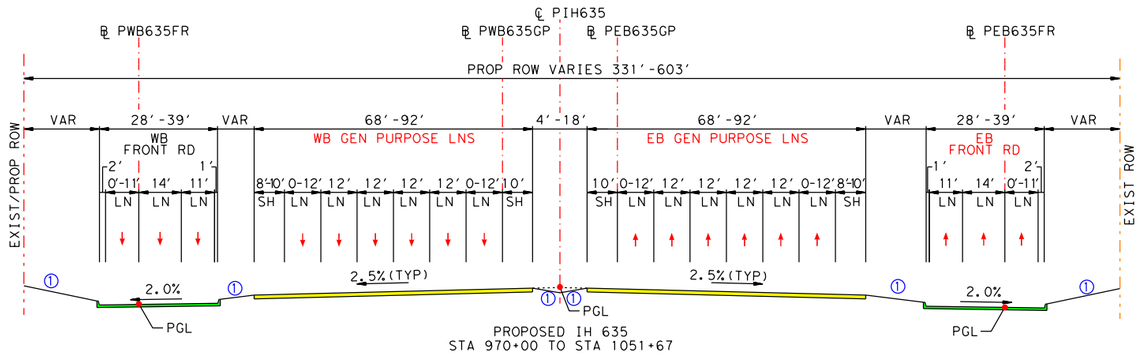

PROPOSED IH 635
STA 970+00 TO STA 1051+67

NOTES:
① 6:1 DESIRABLE
4:1 MAX
② 4:1 DESIRABLE
3:1 MAX
③ 4′ DIAMETER BRIDGE COLUMN

(1) CTB: CONCRETE TRAFFIC BARRIER
(2) CTR: CONCRETE TRAFFIC RAIL
(3) SEE PLAN VIEW FOR RETAINING WALL LIMITS SHOWN IN TYPICAL SECTIONS

PROPOSED IH 635 TYPICAL SECTIONS

THIS EXHIBIT IS A SIMPLIFIED REPRESENTATION OF THE DESIGN SCHEMATIC

--PRELIMINARY--

FOR ENVIRONMENTAL DOCUMENT REVIEW ONLY

PROJECT TYPICAL SECTIONS

PAGE 3 OF 8

IH 635 FROM US 75 TO IH 30
CITIES OF DALLAS, GARLAND AND MESQUITE,
DALLAS COUNTY, TEXAS
CSJs: 2374-01-137, 2374-01-180, 2374-01-183, 2374-02-053, & 2374-02-144

PDF_2D_CLR_MW_MR_150.plt
Default
I:\29000s\29975\CADD\Sheets RCH\ENV\90% Submittal\29875-ENV-TSEC-03.dgn
10/20/2016 9:55:23 AM

PDF_2D_CLR_MW_MR_150.plt
Default
I:\29000s\29975\CADD\Sheets RCH\ENV\90% Submittal\29975-ENV-TSEC-04.dgn
10/20/2016 9:58:39 AM

NOTES:
① 6:1 DESIRABLE
4:1 MAX
② 4:1 DESIRABLE
3:1 MAX
③ 4' DIAMETER BRIDGE COLUMN

(1) CTB: CONCRETE TRAFFIC BARRIER
(2) CTR: CONCRETE TRAFFIC RAIL
(3) SEE PLAN VIEW FOR RETAINING WALL LIMITS SHOWN IN TYPICAL SECTIONS

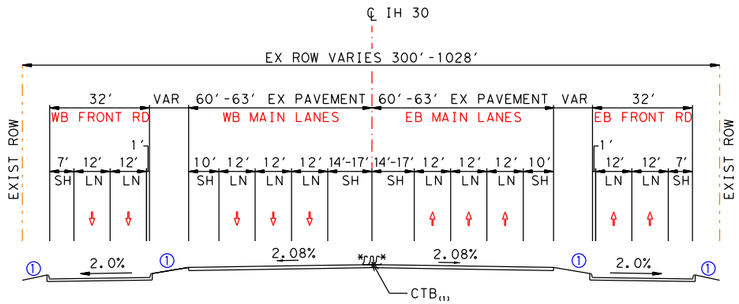

EXISTING IH 30
STA 50+00 TO STA 125+19

*MOVEABLE CTB FOR
REVERSIBLE MANAGED LANES

EXISTING IH 30 TYPICAL SECTION

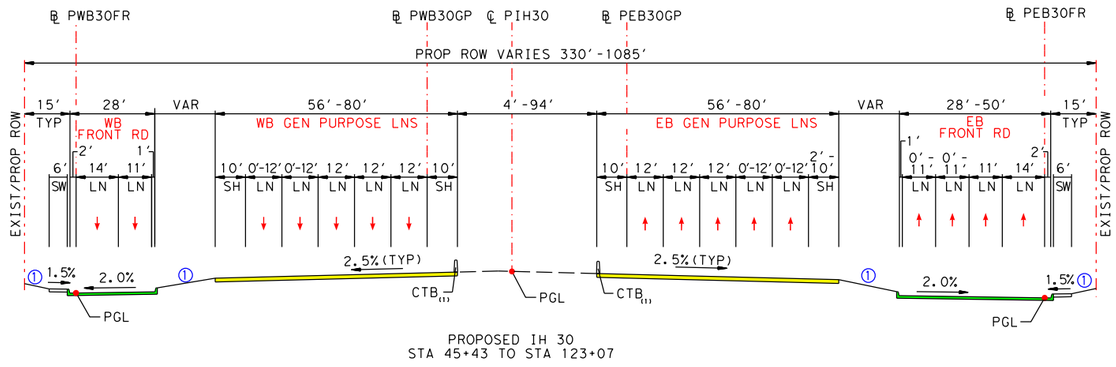

PROPOSED IH 30
STA 45+43 TO STA 123+07

PROPOSED IH 30 TYPICAL SECTION

THIS EXHIBIT IS A SIMPLIFIED REPRESENTATION OF THE DESIGN SCHEMATIC

--PRELIMINARY--

FOR ENVIRONMENTAL DOCUMENT REVIEW ONLY

PROJECT TYPICAL SECTIONS

PAGE 4 OF 8

IH 635 FROM US 75 TO IH 30
CITIES OF DALLAS, GARLAND AND MESQUITE,
DALLAS COUNTY, TEXAS
CSJs: 2374-01-137, 2374-01-180, 2374-01-183, 2374-02-053, & 2374-02-144

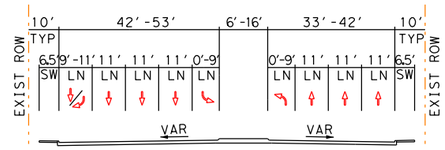

EXISTING GREENVILLE AVENUE
STA 10+78.00 TO STA 14+51.18
STA 19+11.01 TO STA 22+02.43

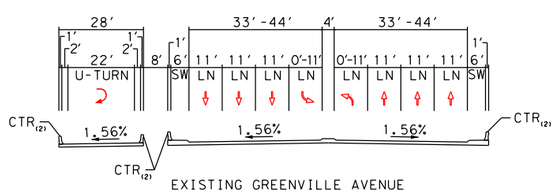

EXISTING GREENVILLE AVENUE
STA 14+51.18 TO STA 19+11.01

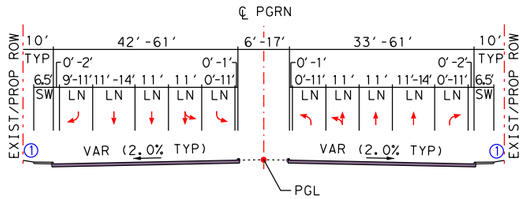

PROPOSED GREENVILLE AVENUE
STA 10+78.00 TO STA 14+51.18
STA 19+10.58 TO STA 22+02.43

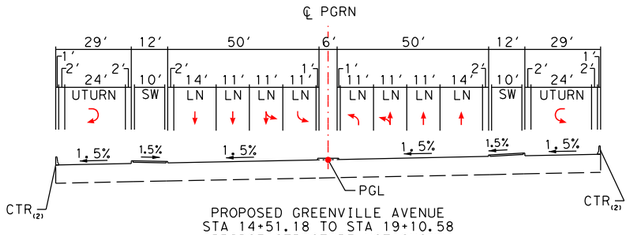

PROPOSED GREENVILLE AVENUE
STA 14+51.18 TO STA 19+10.58
BRIDGE STRUCTURE NOT SHOWN

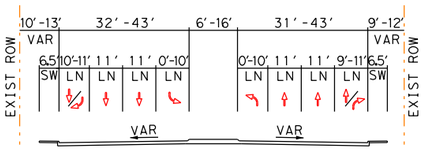

EXISTING ABRAMS ROAD
STA 13+78.47 TO STA 17+48.56
STA 22+85.94 TO STA 26+80.21

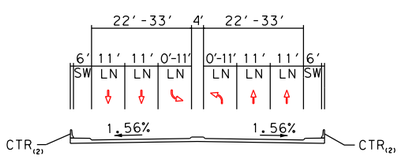

EXISTING ABRAMS ROAD
STA 17+48.56 TO STA 22+85.94

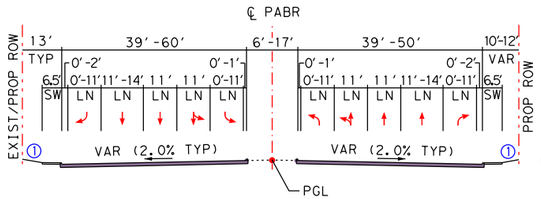

PROPOSED ABRAMS ROAD
STA 13+78.47 TO STA 17+48.56
STA 22+85.94 TO STA 26+80.21

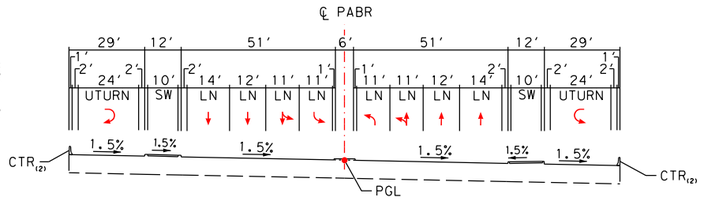

PROPOSED ABRAMS ROAD
STA 17+48.56 TO STA 22+85.94
BRIDGE STRUCTURE NOT SHOWN

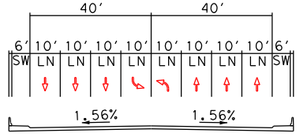

EXISTING SKILLMAN STREET
AT IH 635 UNDERPASS

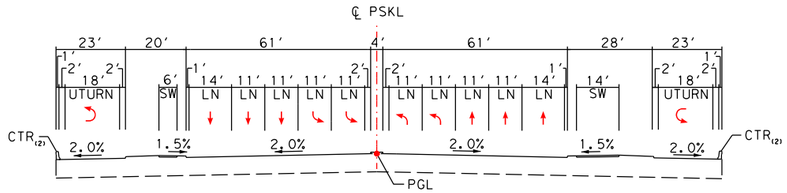

PROPOSED SKILLMAN STREET
AT IH 635 UNDERPASS
BRIDGE STRUCTURE NOT SHOWN
(PROJECT BY OTHERS)

NOTES:
① 6:1 DESIRABLE
4:1 MAX
② 4:1 DESIRABLE
3:1 MAX
③ 4' DIAMETER BRIDGE COLUMN

(1) CTB: CONCRETE TRAFFIC BARRIER
(2) CTR: CONCRETE TRAFFIC RAIL
(3) SEE PLAN VIEW FOR RETAINING WALL LIMITS SHOWN IN TYPICAL SECTIONS

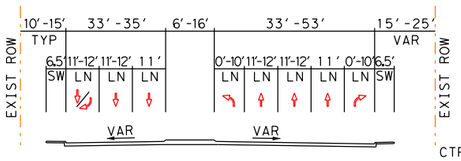

EXISTING FOREST LANE
STA 15+00.00 TO STA 18+65.70
STA 25+34.62 TO STA 31+02.41

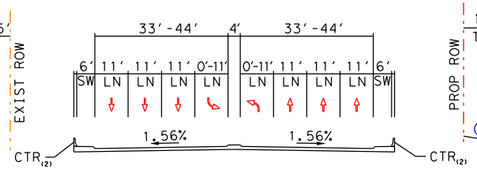

EXISTING FOREST LANE
STA 18+65.70 TO STA 25+34.62

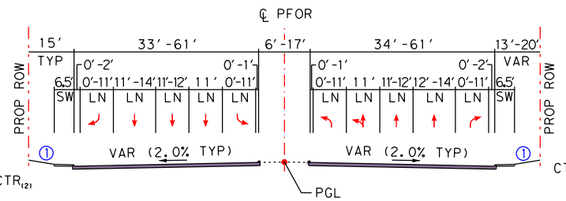

PROPOSED FOREST LANE
STA 15+00.00 TO STA 18+65.70
STA 25+34.62 TO STA 31+02.41

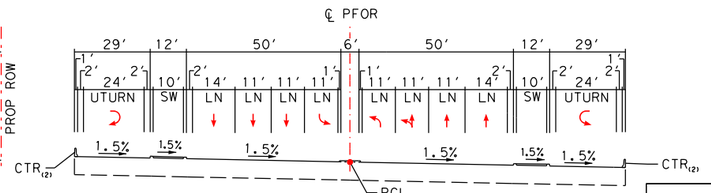

PROPOSED FOREST LANE
STA 18+65.70 TO STA 25+34.62
BRIDGE STRUCTURE NOT SHOWN

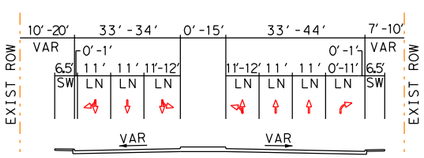

EXISTING ROYAL LANE/MILLER ROAD
STA 12+01.53 TO STA 15+31.92
STA 20+55.18 TO STA 22+10.40

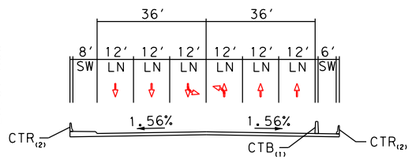

EXISTING ROYAL LANE
STA 15+31.92 TO STA 20+55.18

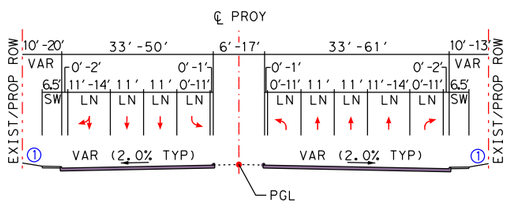

PROPOSED ROYAL LANE/MILLER ROAD
STA 12+01.53 TO STA 15+31.92
STA 20+55.18 TO STA 22+10.40

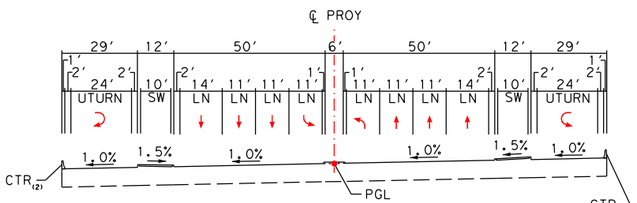

PROPOSED ROYAL LANE/MILLER ROAD
STA 15+31.92 TO STA 20+55.18
BRIDGE STRUCTURE NOT SHOWN

THIS EXHIBIT IS A SIMPLIFIED REPRESENTATION OF THE DESIGN SCHEMATIC

--PRELIMINARY--

FOR ENVIRONMENTAL DOCUMENT REVIEW ONLY

PROJECT TYPICAL SECTIONS

PAGE 5 OF 8

IH 635 FROM US 75 TO IH 30
CITIES OF DALLAS, GARLAND AND MESQUITE,
DALLAS COUNTY, TEXAS
CSJs: 2374-01-137, 2374-01-180, 2374-01-183, 2374-02-053, & 2374-02-144

CROSS STREET TYPICAL SECTIONS

PDF_2D_CLR_MW_MR_150.plt
Default
I:\29000s\29875\CADD\Sheets RCH\ENV\90% Submittal\29875-ENV-TSEC-05.dgn
10/20/2016 10:18:30 AM

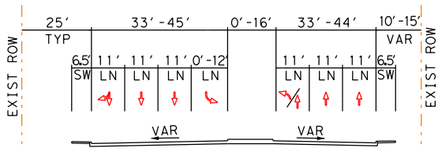

EXISTING PLANO ROAD
STA 13+58.65 TO STA 15+95.38
STA 20+44.61 TO STA 21+50.00

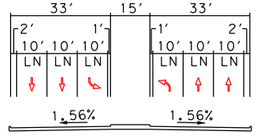

EXISTING PLANO ROAD
STA 16+30.40 TO STA 20+44.61

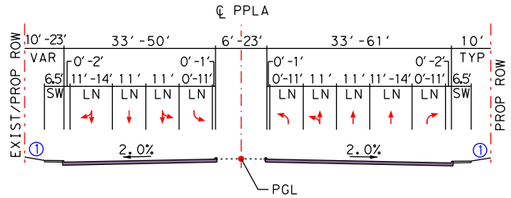

PROPOSED PLANO ROAD
STA 13+58.65 TO STA 15+95.38
STA 20+44.61 TO STA 21+50.00

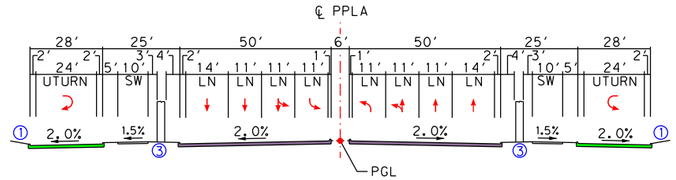

PROPOSED PLANO ROAD
STA 16+30.40 TO STA 20+44.61

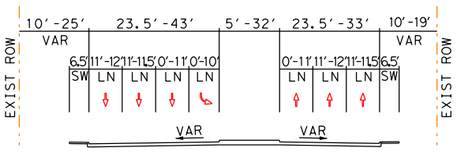

EXISTING WALNUT HILL LANE/KINGSLEY ROAD
STA 16+15.03 TO STA 19+21.08
STA 26+23.19 TO STA 33+45.79

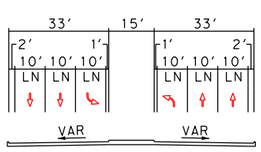

EXISTING WALNUT HILL LANE/KINGSLEY ROAD
STA 19+21.08 TO STA 26+23.19

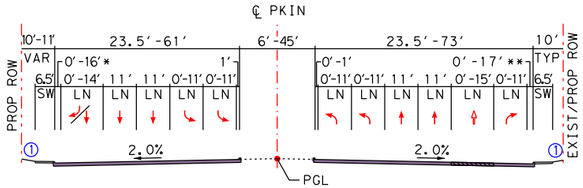

PROPOSED WALNUT HILL LANE/KINGSLEY ROAD
STA 16+15.03 TO STA 19+21.08
STA 26+23.19 TO STA 33+45.79
*OUTSIDE 16' LANE STRIPED OFF FOR FUTURE USE
**OUTSIDE 17' LANE STRIPED OFF FOR FUTURE USE

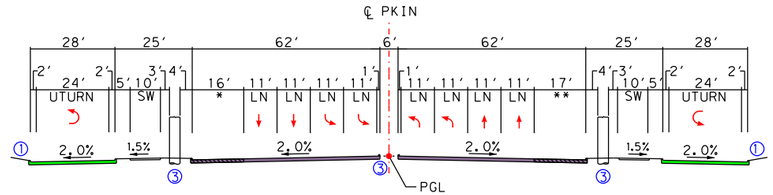

PROPOSED WALNUT HILL LANE/KINGSLEY ROAD
STA 19+21.08 TO STA 26+23.19
*OUTSIDE 16' LANE STRIPED OFF FOR FUTURE USE
**OUTSIDE 17' LANE STRIPED OFF FOR FUTURE USE

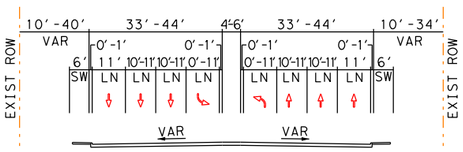

EXISTING JUPITER ROAD
STA 14+17.66 TO STA 17+83.92
STA 24+15.56 TO STA 27+00.18

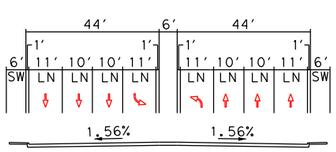

EXISTING JUPITER ROAD
STA 17+83.92 TO STA 24+15.56

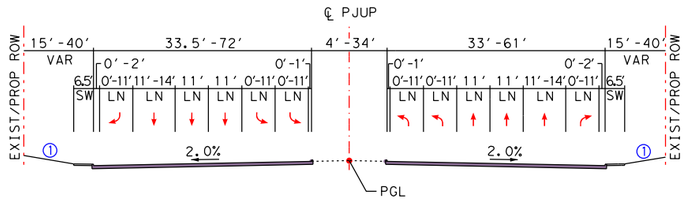

PROPOSED JUPITER ROAD
STA 14+77.66 TO STA 17+83.92
STA 24+15.56 TO STA 27+00.18

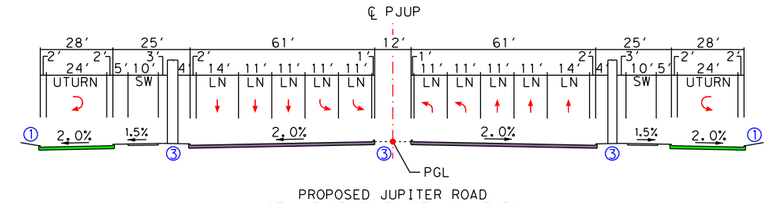

PROPOSED JUPITER ROAD
STA 17+83.92 TO STA 24+15.56

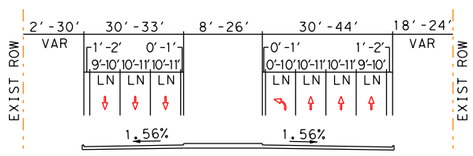

EXISTING GARLAND AVENUE
STA 10+74.16 TO STA 20+17.03
STA 24+14.64 TO STA 32+26.49

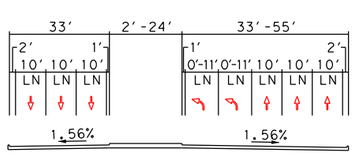

EXISTING GARLAND AVENUE
STA 20+17.03 TO STA 24+14.64

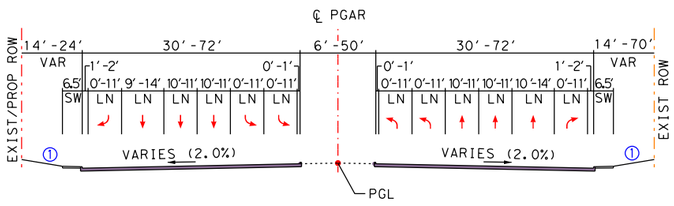

PROPOSED GARLAND AVENUE
STA 10+74.16 TO STA 20+17.03
STA 24+14.64 TO STA 32+26.49

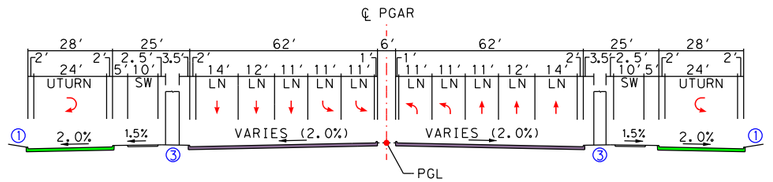

PROPOSED GARLAND AVENUE
STA 20+17.03 TO STA 24+14.64

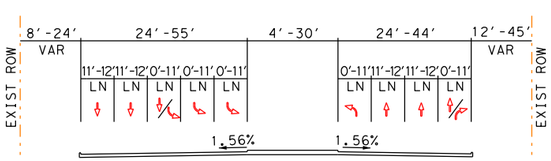

EXISTING SHILOH ROAD
STA 12+00.00 TO STA 14+50.69
STA 20+84.10 TO STA 26+19.86

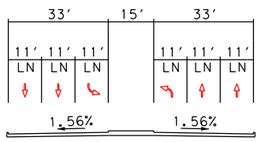

EXISTING SHILOH ROAD
STA 14+50.69 TO STA 20+84.10

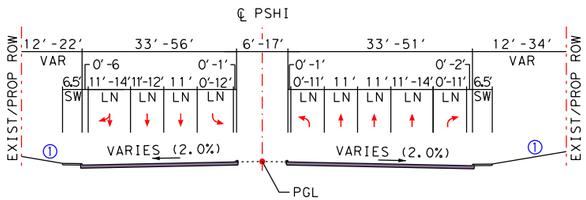

PROPOSED SHILOH ROAD
STA 12+00.00 TO STA 26+19.86

NOTES:
① 6:1 DESIRABLE
4:1 MAX
② 4:1 DESIRABLE
3:1 MAX
③ 4' DIAMETER BRIDGE COLUMN

(1) CTB: CONCRETE TRAFFIC BARRIER
(2) CTR: CONCRETE TRAFFIC RAIL
(3) SEE PLAN VIEW FOR RETAINING WALL LIMITS SHOWN IN TYPICAL SECTIONS

CROSS STREET TYPICAL SECTIONS

THIS EXHIBIT IS A SIMPLIFIED REPRESENTATION OF THE DESIGN SCHEMATIC

--PRELIMINARY--

FOR ENVIRONMENTAL DOCUMENT REVIEW ONLY

PROJECT TYPICAL SECTIONS

IH 635 FROM US 75 TO IH 30
CITIES OF DALLAS, GARLAND AND MESQUITE,
DALLAS COUNTY, TEXAS
CSJs: 2374-01-137, 2374-01-180, 2374-01-183, 2374-02-053, & 2374-02-144

PDF_2D_CLR_MW_MR_150.plt
Default
I:\29000s\29875\CADD\Sheets RCH\ENV\90% Submittal\29875-ENV-TSEC-06.dgn
10/20/2016 10:20:54 AM

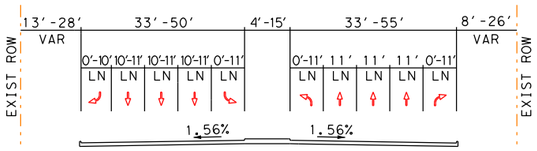

EXISTING NORTHWEST HIGHWAY
STA 12+13.61 TO STA 16+92.14
STA 23+75.96 TO STA 27+23.74

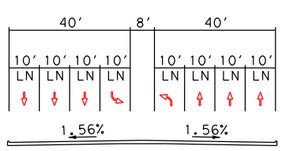

EXISTING NORTHWEST HIGHWAY
STA 16+92.14 TO STA 23+75.96

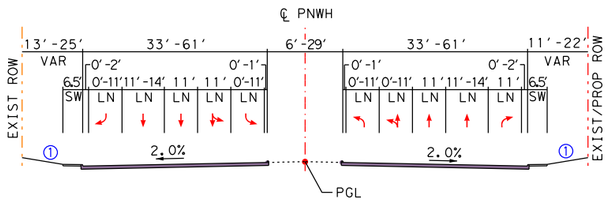

PROPOSED NORTHWEST HIGHWAY
STA 12+13.61 TO STA 16+92.14
STA 23+75.96 TO STA 27+23.74

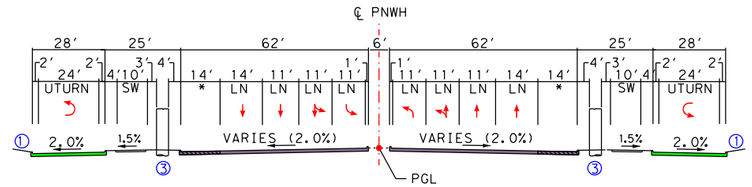

PROPOSED NORTHWEST HIGHWAY
STA 16+92.14 TO STA 23+75.96
*OUTSIDE 14' LANE STRIPED OFF FOR FUTURE USE

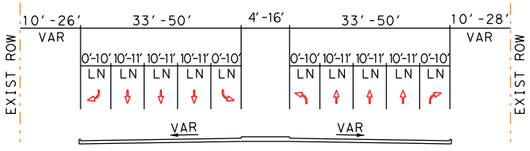

EXISTING CENTERVILLE ROAD
STA 12+00.77 TO STA 14+90.34
STA 18+81.47 TO STA 23+10.07

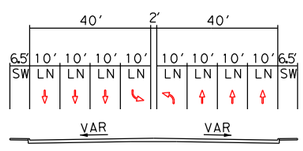

EXISTING CENTERVILLE ROAD
STA 14+90.34 TO STA 18+81.47

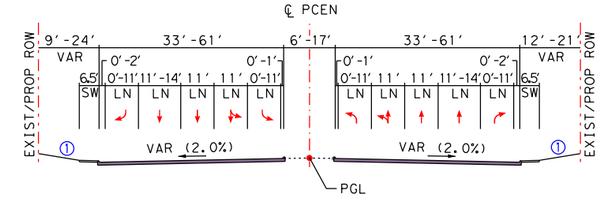

PROPOSED CENTERVILLE ROAD
STA 11+83.62 TO STA 14+90.34
STA 18+81.47 TO STA 23+27.39

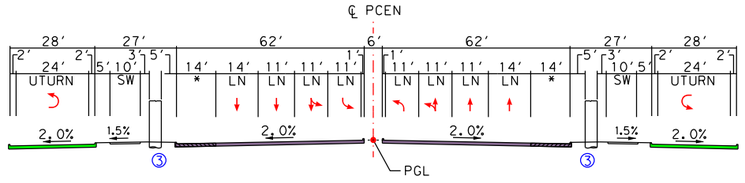

PROPOSED CENTERVILLE ROAD
STA 14+90.34 TO STA 18+81.47
*OUTSIDE 14' LANE STRIPED OFF FOR FUTURE USE

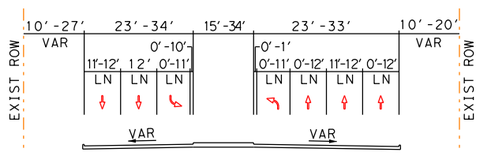

EXISTING LA PRADA DRIVE
STA 11+02.14 TO STA 20+43.19
STA 28+82.58 TO STA 28+42.63

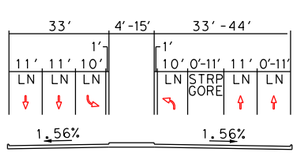

EXISTING LA PRADA DRIVE
STA 20+43.19 TO STA 24+82.58

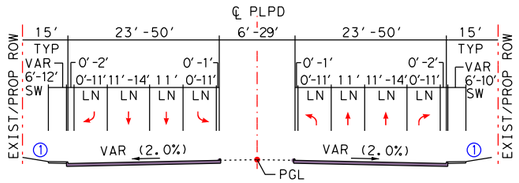

PROPOSED LA PRADA DRIVE
STA 14+00.00 TO STA 20+43.19
STA 24+82.58 TO STA 28+42.63

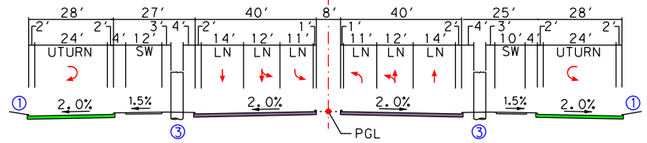

PROPOSED LA PRADA DRIVE
STA 20+43.19 TO STA 24+82.58

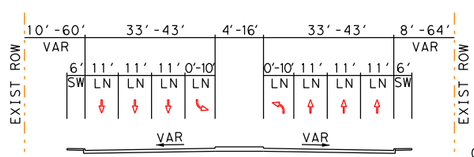

EXISTING OATES DRIVE
STA 11+00.00 TO STA 14+75.77
STA 20+28.80 TO STA 23+90.67

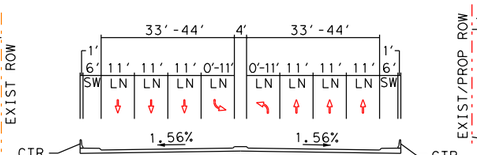

EXISTING OATES DRIVE
STA 14+75.77 TO STA 20+28.80

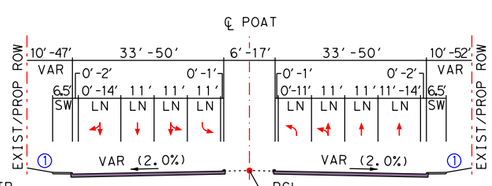

PROPOSED OATES DRIVE
STA 11+00.00 TO STA 14+75.77
STA 20+28.80 TO STA 23+90.67

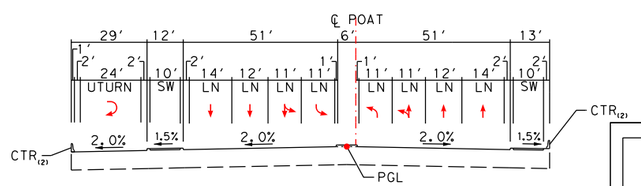

PROPOSED OATES DRIVE
STA 14+75.77 TO STA 20+28.80
BRIDGE STRUCTURE NOT SHOWN

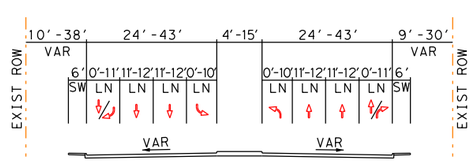

EXISTING GALLOWAY AVENUE
STA 10+96.20 TO STA 14+74.69
STA 22+47.20 TO STA 28+14.95

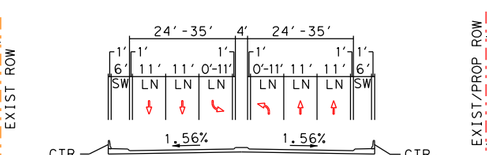

EXISTING GALLOWAY AVENUE
STA 14+74.69 TO STA 22+47.20

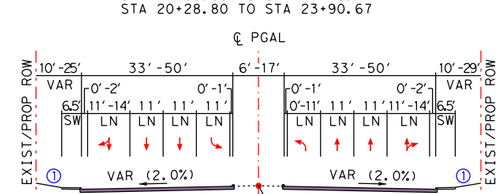

PROPOSED GALLOWAY AVENUE
STA 10+96.20 TO STA 14+74.69
STA 22+47.20 TO STA 28+14.95

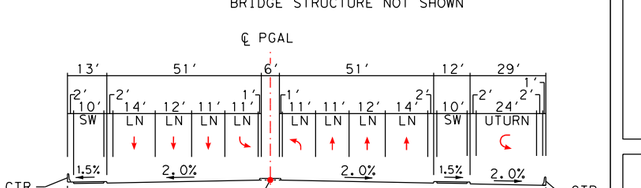

PROPOSED GALLOWAY AVENUE
STA 14+74.69 TO STA 22+47.20
BRIDGE STRUCTURE NOT SHOWN

NOTES:
① 6:1 DESIRABLE
4:1 MAX
② 4:1 DESIRABLE
3:1 MAX
③ 4' DIAMETER BRIDGE COLUMN

(1) CTB: CONCRETE TRAFFIC BARRIER
(2) CTR: CONCRETE TRAFFIC RAIL
(3) SEE PLAN VIEW FOR RETAINING WALL LIMITS SHOWN IN TYPICAL SECTIONS

CROSS STREET TYPICAL SECTIONS

THIS EXHIBIT IS A SIMPLIFIED REPRESENTATION OF THE DESIGN SCHEMATIC

--PRELIMINARY--

FOR ENVIRONMENTAL DOCUMENT REVIEW ONLY

PROJECT TYPICAL SECTIONS

PAGE 7 OF 8

IH 635 FROM US 75 TO IH 30
CITIES OF DALLAS, GARLAND AND MESQUITE,
DALLAS COUNTY, TEXAS
CSJs: 2374-01-137, 2374-01-180, 2374-01-183, 2374-02-053, & 2374-02-144

PDF_2D_CLR_MW_MR_150.plt
Default
I:\29000s\29875\CADD\Sheets RCH\ENV90% Submittal\29875-ENV-TSEC-07.dgn
10/20/2016 10:21:40 AM

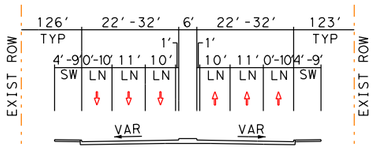

EXISTING GUS THOMASSON ROAD
STA 9+39.15 TO STA 14+89.92
STA 17+71.00 TO STA 25+27.82

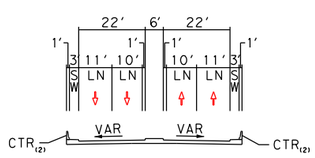

EXISTING GUS THOMASSON ROAD
STA 14+69.52 TO STA 17+71.00

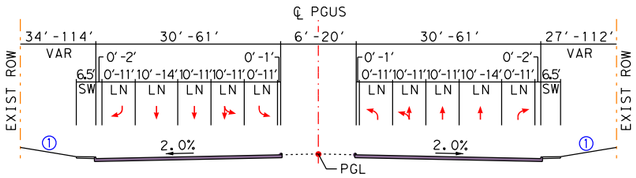

PROPOSED GUS THOMASSON ROAD
STA 8+90.78 TO STA 14+59.92
STA 17+71.00 TO STA 25+27.82

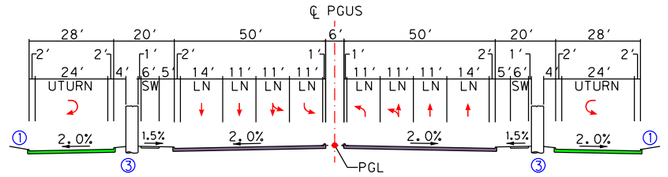

PROPOSED GUS THOMASSON ROAD
STA 14+59.92 TO STA 17+71.00

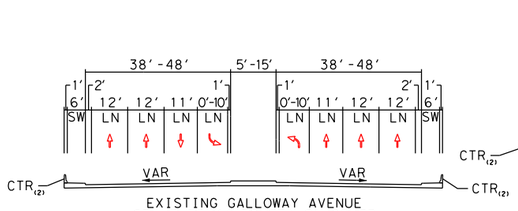

EXISTING GALLOWAY AVENUE
STA 7+73.44 TO STA 21+08.73

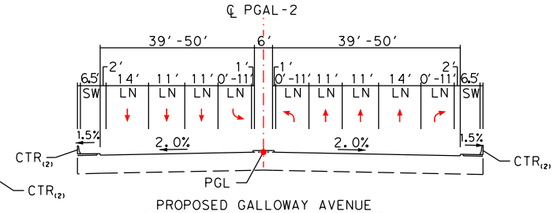

PROPOSED GALLOWAY AVENUE
STA 7+73.44 TO STA 21+07.73
BRIDGE LIMITS FROM
STA 13+15.50 TO STA 18+31.00
BRIDGE STRUCTURE NOT SHOWN

CROSS STREET TYPICAL SECTIONS

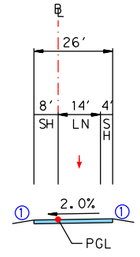

PROPOSED IH 635
1-LANE RAMP
(MIRROR FOR EB)

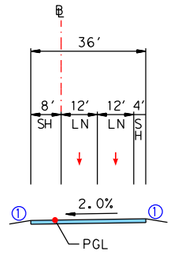

PROPOSED IH 635
2-LANE RAMP

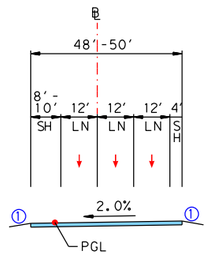

PROPOSED IH 30
3-LANE RAMP (WB)

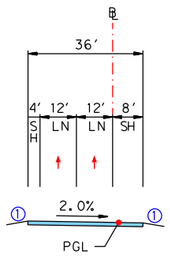

PROPOSED IH 30
2-LANE RAMP
(MIRROR FOR WB)

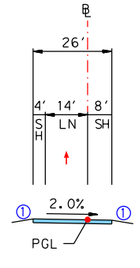

PROPOSED IH 30
1-LANE RAMP
(MIRROR FOR WB)

PROPOSED RAMP TYPICAL SECTIONS

NOTES:
① 6:1 DESIRABLE
4:1 MAX
② 4:1 DESIRABLE
3:1 MAX
③ 4' DIAMETER BRIDGE COLUMN

(1) CTB: CONCRETE TRAFFIC BARRIER
(2) CTR: CONCRETE TRAFFIC RAIL
(3) SEE PLAN VIEW FOR RETAINING WALL LIMITS SHOWN IN TYPICAL SECTIONS

THIS EXHIBIT IS A SIMPLIFIED REPRESENTATION OF THE DESIGN SCHEMATIC

--PRELIMINARY--

FOR ENVIRONMENTAL DOCUMENT REVIEW ONLY

PROJECT TYPICAL SECTIONS

PAGE 8 OF 8

IH 635 FROM US 75 TO IH 30
CITIES OF DALLAS, GARLAND AND MESQUITE,
DALLAS COUNTY, TEXAS
CSJs: 2374-01-137, 2374-01-180, 2374-01-183, 2374-02-053, & 2374-02-144

PDF_2D_CLR_MW_MR_150.plt
Default
H:\29000s\29875\CADD\Sheets RCH\ENV\90% Submittal\29875-ENV-TSEC-08.dgn
10/20/2016 10:22:13 AM

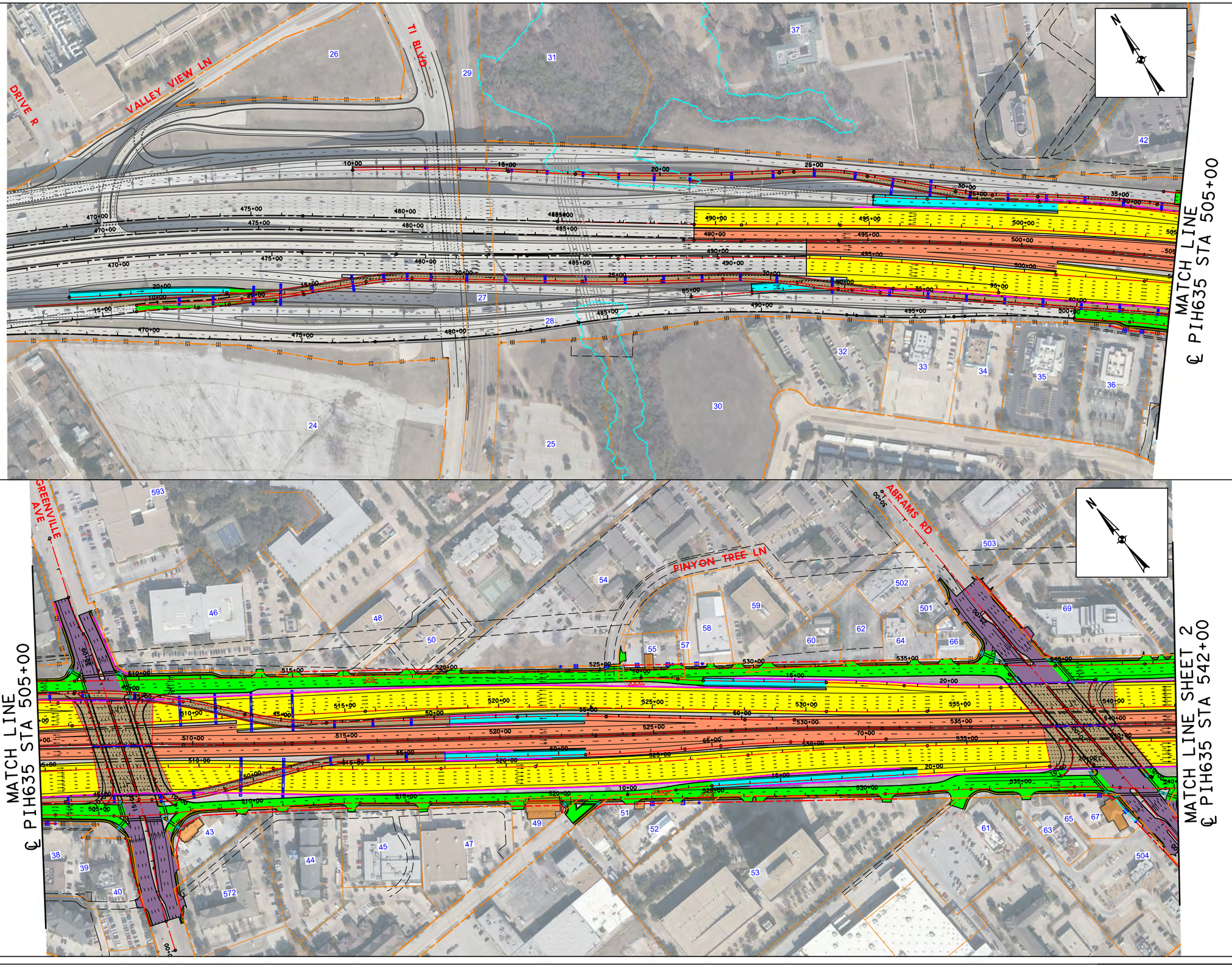

THIS EXHIBIT IS A SIMPLIFIED REPRESENTATION OF THE DESIGN SCHEMATIC

--PRELIMINARY--

FOR ENVIRONMENTAL DOCUMENT REVIEW ONLY

PROJECT PLAN VIEW MAP

Page 1 OF 10

IH 635 FROM US 75 TO IH 30
CITIES OF DALLAS, GARLAND AND MESQUITE,
DALLAS COUNTY, TEXAS
CSJs: 2374-01-137, 2374-01-180, 2374-01-183, 2374-02-053, & 2374-02-144

PDF_2D_CLR_MW_CR_300.plt
Default
k:\29000s\29875\CADD\Sheets RCH\ENV\90% Submittal\29875 ENV - PPV 1.dgn
11/4/2016 3:47:44 PM

PDF_2D_CLR_MW_CR_300.plt
Default
t:\2900ds\29875\CADD\Sheets RCHIEN\90% Submittal\29875 ENV - PPV 2.dgn
11/4/2016 3:48:48 PM

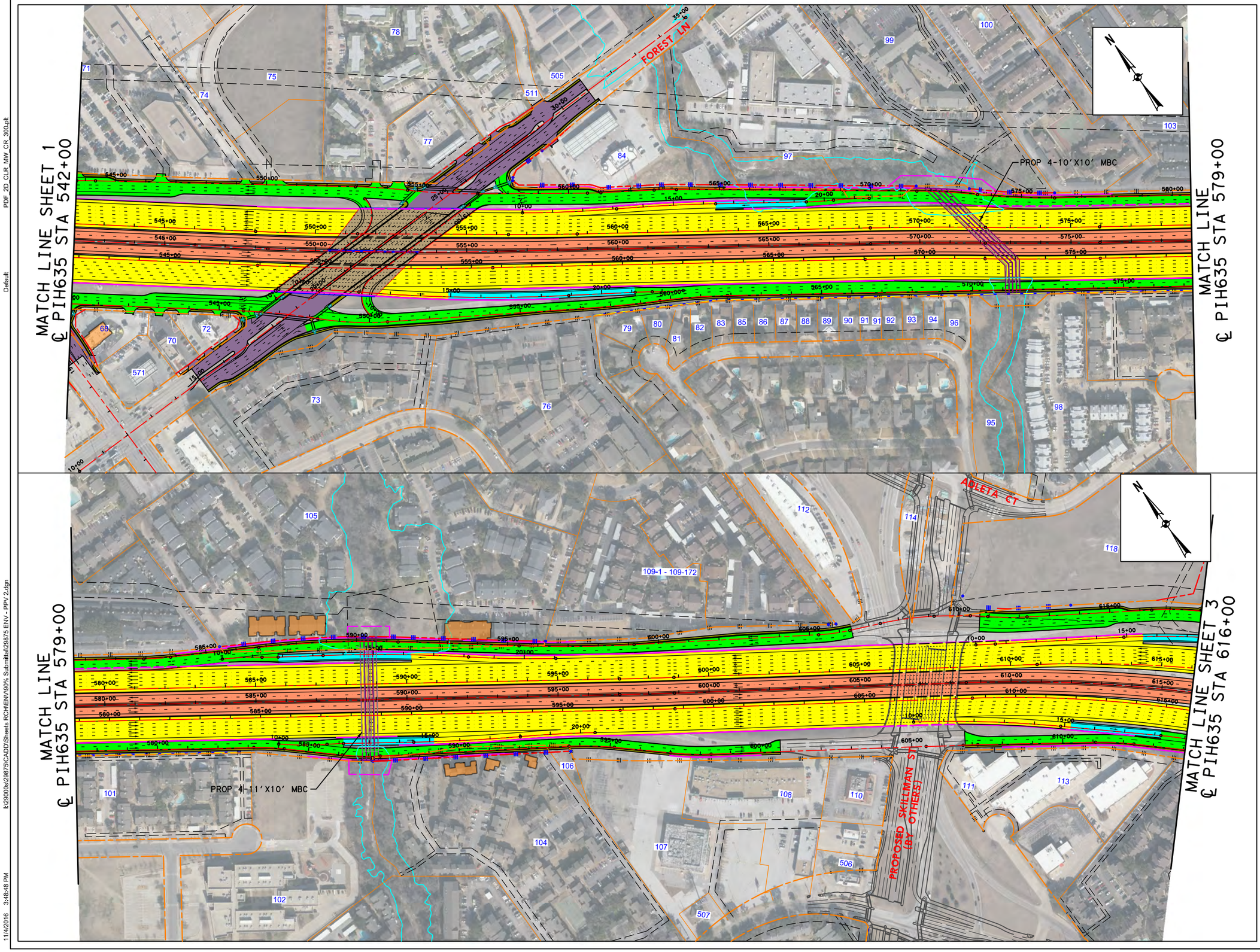

0 150 300 450 600

SCALE: 1"=300'

DATE: 11/04/2016

LEGEND:

- EXISTING ROW
- EXISTING ACCESS DENIAL (TO REMAIN)
- EXISTING EASEMENT
- EXISTING PROPERTY LIMITS
- EXISTING 100 YR FLOODPLAIN LIMITS
- PROPOSED CENTERLINE/ BASELINE
- PROPOSED ROW
- PROPOSED EASEMENT
- TEMPORARY CONSTRUCTION EASEMENT
- PROPOSED ACCESS DENIAL
- PROPOSED EDGE OF PAVEMENT
- PROPOSED BRIDGE ABUTMENT
- PROPOSED BRIDGE BENT
- PROPOSED RETAINING WALL
- PROPOSED PRELIMINARY NOISE WALL
- PROPOSED CULVERT
- DIRECTION OF TRAVEL
- PROPOSED BRIDGE
- PROPOSED MAIN LANES
- PROPOSED MANAGED LANES
- PROPOSED RAMP
- PROPOSED FRONTAGE ROAD
- PROPOSED CROSS STREET
- PROPOSED SIDEWALK
- POTENTIAL DISPLACEMENTS
- PAVEMENT / BRIDGE TO BE REMOVED

SOURCE/DATE OF AERIAL BASEMAP: TXDOT/2013

(SEE 90% SCHEMATICS)

THIS EXHIBIT IS A SIMPLIFIED REPRESENTATION OF THE DESIGN SCHEMATIC

--PRELIMINARY--

FOR ENVIRONMENTAL DOCUMENT REVIEW ONLY

PROJECT PLAN VIEW MAP

Page 2 OF 10

IH 635 FROM US 75 TO IH 30
CITIES OF DALLAS, GARLAND AND MESQUITE,
DALLAS COUNTY, TEXAS
CSJs: 2374-01-137, 2374-01-180, 2374-01-183, 2374-02-053, & 2374-02-144

0 150 300 450 600

SCALE: 1"=300'

DATE: 11/04/2016

LEGEND:

- EXISTING ROW
- EXISTING ACCESS DENIAL (TO REMAIN)
- EXISTING EASEMENT
- EXISTING PROPERTY LIMITS
- EXISTING 100 YR FLOODPLAIN LIMITS
- PROPOSED CENTERLINE/ BASELINE
- PROPOSED ROW
- PROPOSED EASEMENT
- TEMPORARY CONSTRUCTION EASEMENT
- PROPOSED ACCESS DENIAL
- PROPOSED EDGE OF PAVEMENT
- PROPOSED BRIDGE ABUTMENT
- PROPOSED BRIDGE BENT
- PROPOSED RETAINING WALL
- PROPOSED PRELIMINARY NOISE WALL
- PROPOSED CULVERT
- DIRECTION OF TRAVEL
- PROPOSED BRIDGE
- PROPOSED MAIN LANES
- PROPOSED MANAGED LANES
- PROPOSED RAMP
- PROPOSED FRONTAGE ROAD
- PROPOSED CROSS STREET
- PROPOSED SIDEWALK
- POTENTIAL DISPLACEMENTS
- PAVEMENT / BRIDGE TO BE REMOVED

SOURCE/DATE OF AERIAL BASEMAP: TXDOT/2013

(SEE 90% SCHEMATICS)

THIS EXHIBIT IS A SIMPLIFIED REPRESENTATION OF THE DESIGN SCHEMATIC

--PRELIMINARY--

FOR ENVIRONMENTAL DOCUMENT REVIEW ONLY

PROJECT PLAN VIEW MAP

Page 3 OF 10

IH 635 FROM US 75 TO IH 30
CITIES OF DALLAS, GARLAND AND MESQUITE,
DALLAS COUNTY, TEXAS
CSJs: 2374-01-137, 2374-01-180, 2374-01-183, 2374-02-053, & 2374-02-144

PDF_2D_CLR_MW_CR_300.plt
Default
k:\29000s\29875\CADD\Sheets RCH\ENV\90% Submittal\29875 ENV - PPV 3.dgn
11/4/2016 3:49:51 PM

0 150 300 450 600

SCALE: 1"=300'

DATE: 11/04/2016

LEGEND:

- EXISTING ROW
- EXISTING ACCESS DENIAL (TO REMAIN)
- EXISTING EASEMENT
- EXISTING PROPERTY LIMITS
- EXISTING 100 YR FLOODPLAIN LIMITS
- PROPOSED CENTERLINE/ BASELINE
- PROPOSED ROW
- PROPOSED EASEMENT
- TEMPORARY CONSTRUCTION EASEMENT
- PROPOSED ACCESS DENIAL
- PROPOSED EDGE OF PAVEMENT
- PROPOSED BRIDGE ABUTMENT
- PROPOSED BRIDGE BENT
- PROPOSED RETAINING WALL
- PROPOSED PRELIMINARY NOISE WALL
- PROPOSED CULVERT
- DIRECTION OF TRAVEL
- PROPOSED BRIDGE
- PROPOSED MAIN LANES
- PROPOSED MANAGED LANES
- PROPOSED RAMP
- PROPOSED FRONTAGE ROAD
- PROPOSED CROSS STREET
- PROPOSED SIDEWALK
- POTENTIAL DISPLACEMENTS
- PAVEMENT / BRIDGE TO BE REMOVED

SOURCE/DATE OF AERIAL BASEMAP: TXDOT/2013

(SEE 90% SCHEMATICS)

THIS EXHIBIT IS A SIMPLIFIED REPRESENTATION OF THE DESIGN SCHEMATIC

--PRELIMINARY--

FOR ENVIRONMENTAL DOCUMENT REVIEW ONLY

PROJECT PLAN VIEW MAP

Page 4 OF 10

IH 635 FROM US 75 TO IH 30
CITIES OF DALLAS, GARLAND AND MESQUITE,
DALLAS COUNTY, TEXAS
CSJs: 2374-01-137, 2374-01-180, 2374-01-183, 2374-02-053, & 2374-02-144

PDF_2D_CLR_MW_CR_300.plt
Default
k:\29000s\29875\CADD\Sheets RCH\ENV\90% Submittal\29875 ENV - PPV 4.dgn
11/4/2016 3:50:52 PM

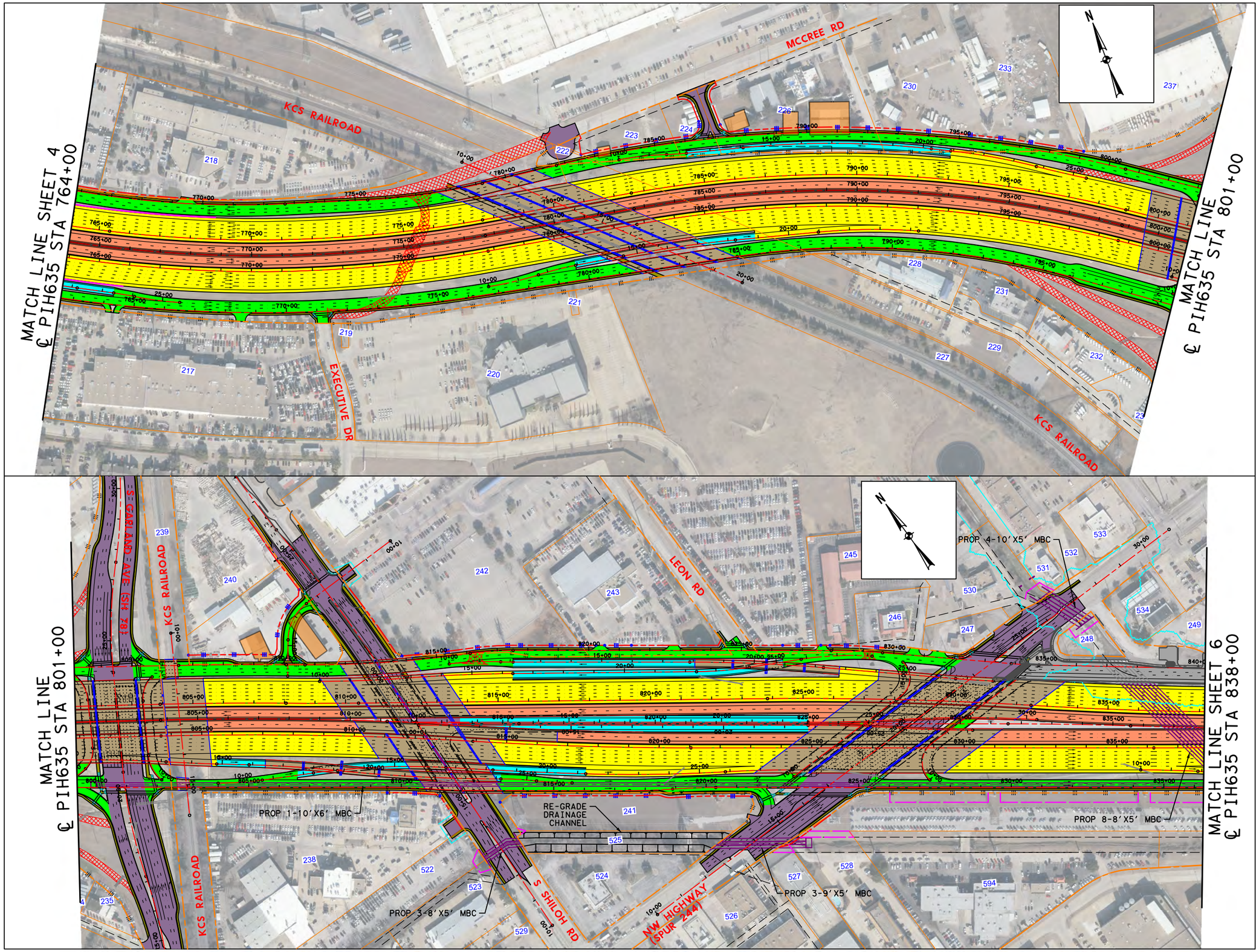

0 150 300 450 600

SCALE: 1"=300'

DATE: 11/04/2016

LEGEND:

- EXISTING ROW
- EXISTING ACCESS DENIAL (TO REMAIN)
- EXISTING EASEMENT
- EXISTING PROPERTY LIMITS
- EXISTING 100 YR FLOODPLAIN LIMITS
- PROPOSED CENTERLINE/ BASELINE
- PROPOSED ROW
- PROPOSED EASEMENT
- TEMPORARY CONSTRUCTION EASEMENT
- PROPOSED ACCESS DENIAL
- PROPOSED EDGE OF PAVEMENT
- PROPOSED BRIDGE ABUTMENT
- PROPOSED BRIDGE BENT
- PROPOSED RETAINING WALL
- PROPOSED PRELIMINARY NOISE WALL
- PROPOSED CULVERT
- DIRECTION OF TRAVEL
- PROPOSED BRIDGE
- PROPOSED MAIN LANES
- PROPOSED MANAGED LANES
- PROPOSED RAMP
- PROPOSED FRONTAGE ROAD
- PROPOSED CROSS STREET
- PROPOSED SIDEWALK
- POTENTIAL DISPLACEMENTS
- PAVEMENT / BRIDGE TO BE REMOVED

SOURCE/DATE OF AERIAL BASEMAP: TXDOT/2013

(SEE 90% SCHEMATICS)

THIS EXHIBIT IS A SIMPLIFIED REPRESENTATION OF THE DESIGN SCHEMATIC

--PRELIMINARY--

FOR ENVIRONMENTAL DOCUMENT REVIEW ONLY

PROJECT PLAN VIEW MAP

Page 5 OF 10

IH 635 FROM US 75 TO IH 30
CITIES OF DALLAS, GARLAND AND MESQUITE,
DALLAS COUNTY, TEXAS
CSJs: 2374-01-137, 2374-01-180, 2374-01-183, 2374-02-053, & 2374-02-144

PDF_2D_CLR_MW_CR_300.plt
Default
I:\29000s\29875\CADD\Sheets RCH\ENV\90% Submittal\29875 ENV - PPV 5.dgn
11/4/2016 3:53:13 PM

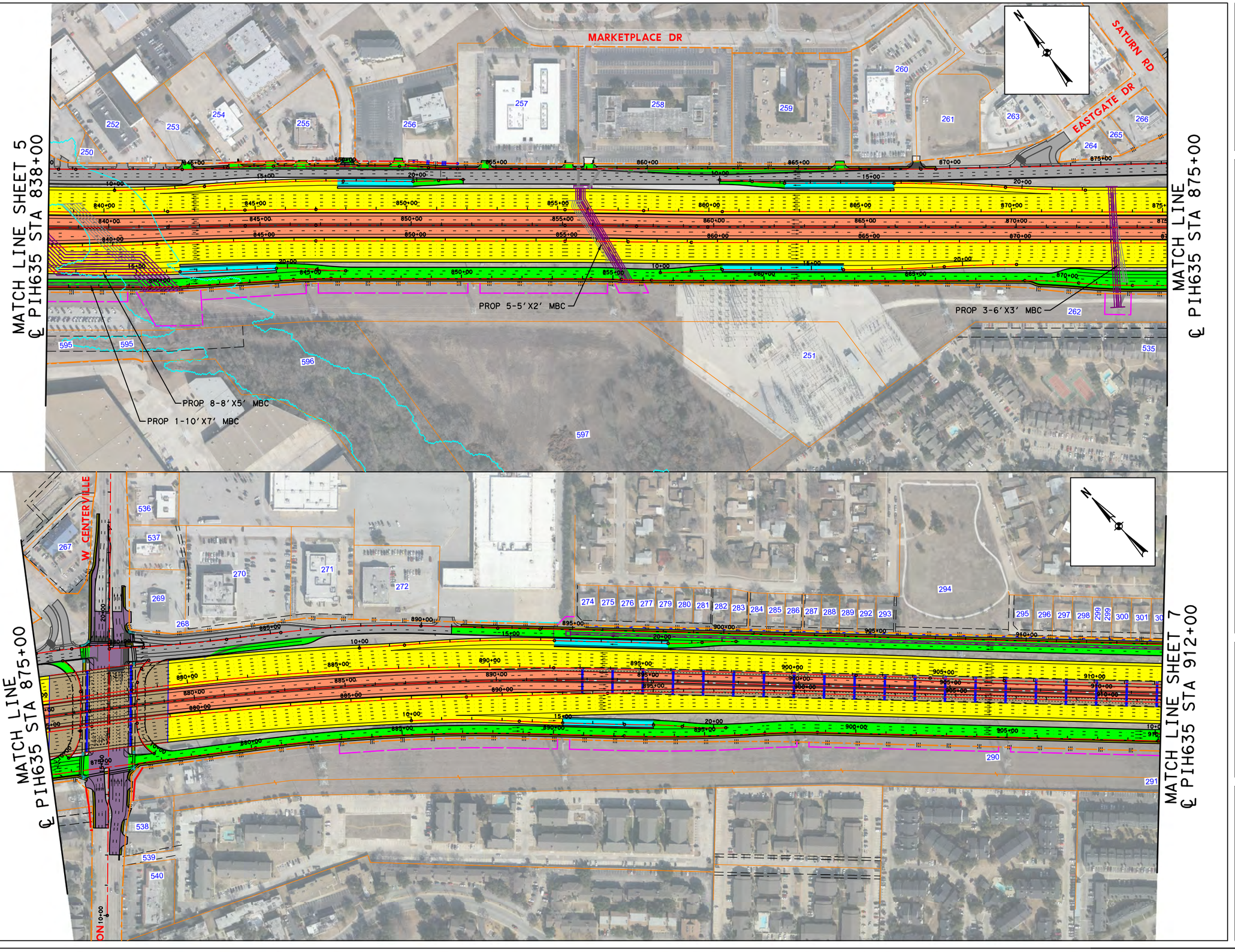

0 150 300 450 600

SCALE: 1"=300'

DATE: 11/04/2016

LEGEND:

- EXISTING ROW
- EXISTING ACCESS DENIAL (TO REMAIN)
- EXISTING EASEMENT
- EXISTING PROPERTY LIMITS
- EXISTING 100 YR FLOODPLAIN LIMITS
- PROPOSED CENTERLINE/ BASELINE
- PROPOSED ROW
- PROPOSED EASEMENT
- TEMPORARY CONSTRUCTION EASEMENT
- PROPOSED ACCESS DENIAL
- PROPOSED EDGE OF PAVEMENT
- PROPOSED BRIDGE ABUTMENT
- PROPOSED BRIDGE BENT
- PROPOSED RETAINING WALL
- PROPOSED PRELIMINARY NOISE WALL
- PROPOSED CULVERT
- DIRECTION OF TRAVEL
- PROPOSED BRIDGE
- PROPOSED MAIN LANES
- PROPOSED MANAGED LANES
- PROPOSED RAMP
- PROPOSED FRONTAGE ROAD
- PROPOSED CROSS STREET
- PROPOSED SIDEWALK
- POTENTIAL DISPLACEMENTS
- PAVEMENT / BRIDGE TO BE REMOVED

SOURCE/DATE OF AERIAL BASEMAP: TXDOT/2013

(SEE 90% SCHEMATICS)

THIS EXHIBIT IS A SIMPLIFIED REPRESENTATION OF THE DESIGN SCHEMATIC

--PRELIMINARY--

FOR ENVIRONMENTAL DOCUMENT REVIEW ONLY

PROJECT PLAN VIEW MAP

Page 6 OF 10

IH 635 FROM US 75 TO IH 30
CITIES OF DALLAS, GARLAND AND MESQUITE,
DALLAS COUNTY, TEXAS
CSJs: 2374-01-137, 2374-01-180, 2374-01-183, 2374-02-053, & 2374-02-144

PDF_2D_CLR_MW_CR_300.pltt
Default
k:\29000s\29875\CADD\Sheets RCH\ENV\90% Submittal\29875 ENV - PPV 6.dgn
11/4/2016 3:54:11 PM

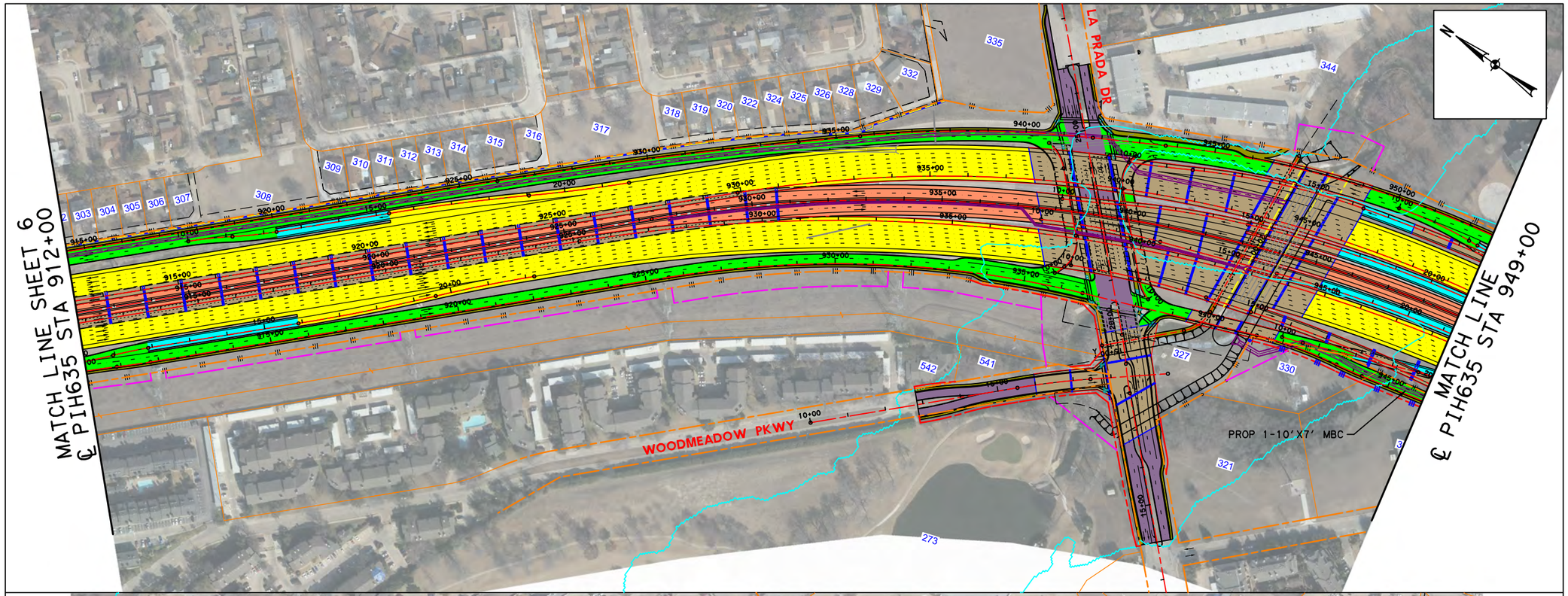

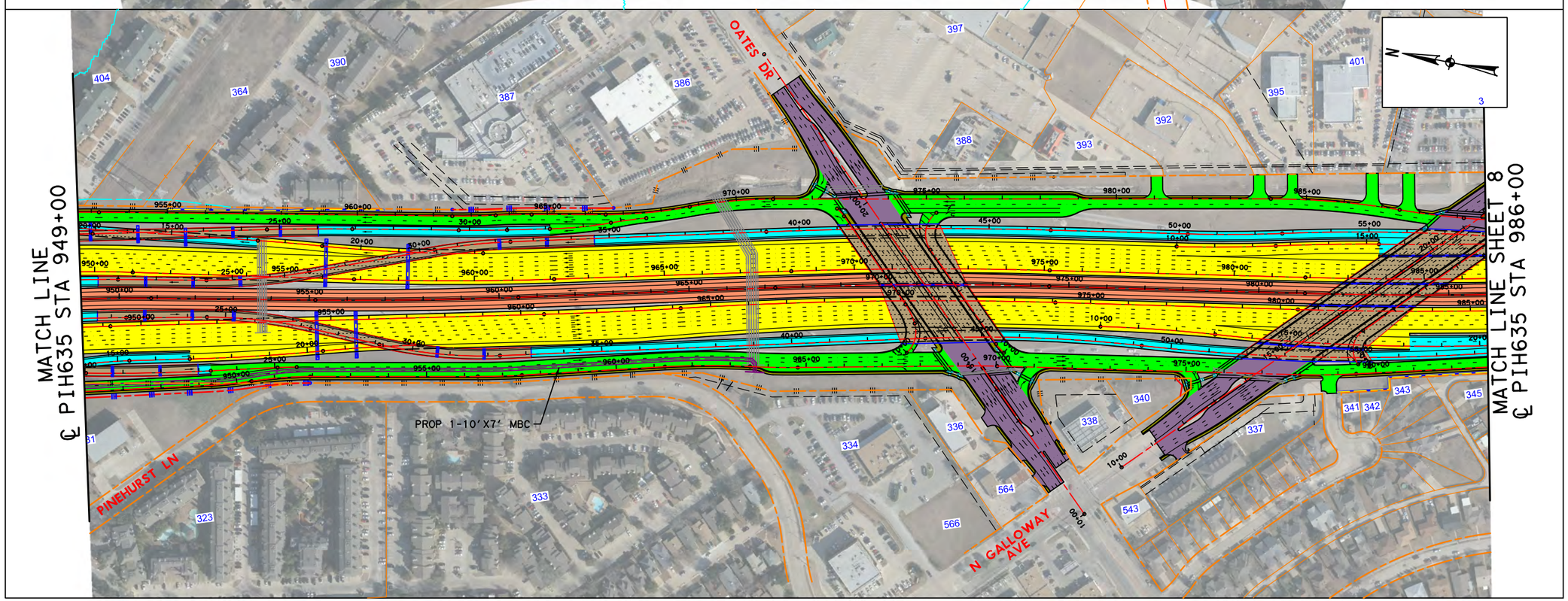

0 150 300 450 600

SCALE: 1"=300'

DATE: 11/04/2016

LEGEND:

- EXISTING ROW
- EXISTING ACCESS DENIAL (TO REMAIN)
- EXISTING EASEMENT
- EXISTING PROPERTY LIMITS
- EXISTING 100 YR FLOODPLAIN LIMITS
- PROPOSED CENTERLINE/ BASELINE
- PROPOSED ROW
- PROPOSED EASEMENT
- TEMPORARY CONSTRUCTION EASEMENT
- PROPOSED ACCESS DENIAL
- PROPOSED EDGE OF PAVEMENT
- PROPOSED BRIDGE ABUTMENT
- PROPOSED BRIDGE BENT
- PROPOSED RETAINING WALL
- PROPOSED PRELIMINARY NOISE WALL
- PROPOSED CULVERT
- DIRECTION OF TRAVEL
- PROPOSED BRIDGE
- PROPOSED MAIN LANES
- PROPOSED MANAGED LANES
- PROPOSED RAMP
- PROPOSED FRONTAGE ROAD
- PROPOSED CROSS STREET
- PROPOSED SIDEWALK
- POTENTIAL DISPLACEMENTS
- PAVEMENT / BRIDGE TO BE REMOVED

SOURCE/DATE OF AERIAL BASEMAP: TXDOT/2013

(SEE 90% SCHEMATICS)

THIS EXHIBIT IS A SIMPLIFIED REPRESENTATION OF THE DESIGN SCHEMATIC

--PRELIMINARY--

FOR ENVIRONMENTAL DOCUMENT REVIEW ONLY

PROJECT PLAN VIEW MAP

Page 7 OF 10

IH 635 FROM US 75 TO IH 30
CITIES OF DALLAS, GARLAND AND MESQUITE,
DALLAS COUNTY, TEXAS
CSJs: 2374-01-137, 2374-01-180, 2374-01-183, 2374-02-053, & 2374-02-144

PDF_2D_CLR_MW_CR_300.plt
Default
I:\29000s\29875\CADD\Sheets RCH\ENV\90% Submittal\29875 ENV - PPV 7.dgn
11/4/2016 3:55:01 PM

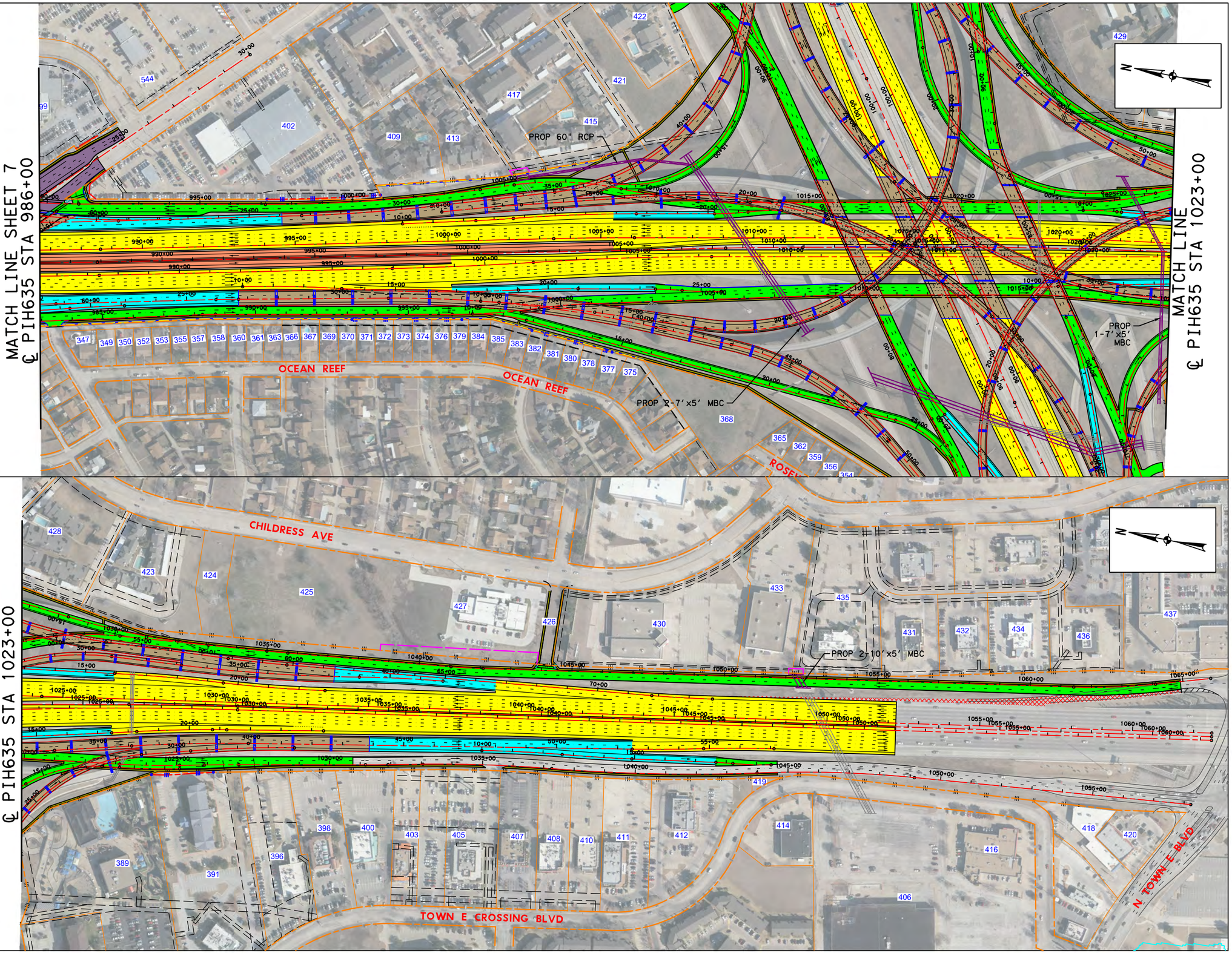

0 150 300 450 600

SCALE: 1"=300'

DATE: 11/04/2016

LEGEND:

- EXISTING ROW
- EXISTING ACCESS DENIAL (TO REMAIN)
- EXISTING EASEMENT
- EXISTING PROPERTY LIMITS
- EXISTING 100 YR FLOODPLAIN LIMITS
- PROPOSED CENTERLINE/ BASELINE
- PROPOSED ROW
- PROPOSED EASEMENT
- TEMPORARY CONSTRUCTION EASEMENT
- PROPOSED ACCESS DENIAL
- PROPOSED EDGE OF PAVEMENT
- PROPOSED BRIDGE ABUTMENT
- PROPOSED BRIDGE BENT
- PROPOSED RETAINING WALL
- PROPOSED PRELIMINARY NOISE WALL
- PROPOSED CULVERT
- DIRECTION OF TRAVEL
- PROPOSED BRIDGE
- PROPOSED MAIN LANES
- PROPOSED MANAGED LANES
- PROPOSED RAMP
- PROPOSED FRONTAGE ROAD
- PROPOSED CROSS STREET
- PROPOSED SIDEWALK
- POTENTIAL DISPLACEMENTS
- PAVEMENT / BRIDGE TO BE REMOVED

SOURCE/DATE OF AERIAL BASEMAP: TXDOT/2013

(SEE 90% SCHEMATICS)

THIS EXHIBIT IS A SIMPLIFIED REPRESENTATION OF THE DESIGN SCHEMATIC

--PRELIMINARY--

FOR ENVIRONMENTAL DOCUMENT REVIEW ONLY

PROJECT PLAN VIEW MAP

Page 8 OF 10

IH 635 FROM US 75 TO IH 30
CITIES OF DALLAS, GARLAND AND MESQUITE,
DALLAS COUNTY, TEXAS
CSJs: 2374-01-137, 2374-01-180, 2374-01-183, 2374-02-053, & 2374-02-144

PDF_2D_CLR_MW_CR_300.plt
Default
k:\29000s\29875\CADD\Sheets RCH\ENV\90% Submittal\29875 ENV - PPV 8.dgn
11/4/2016 3:56:45 PM

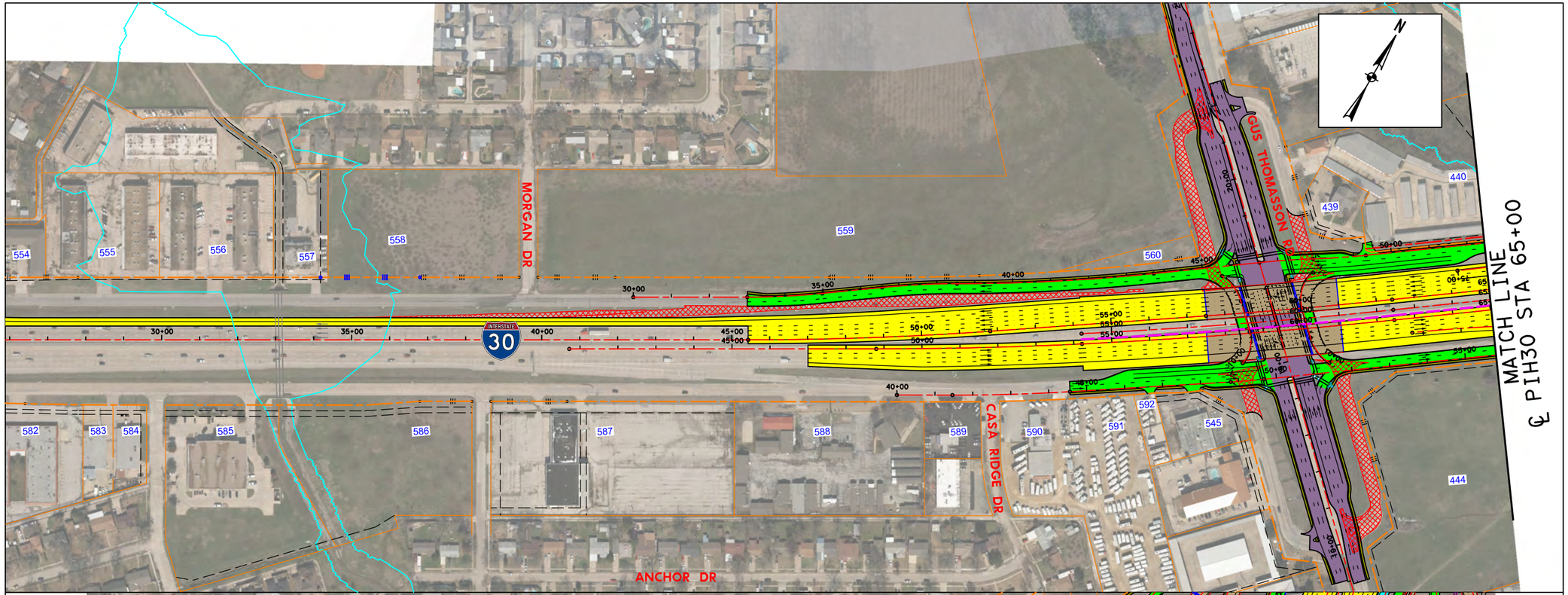

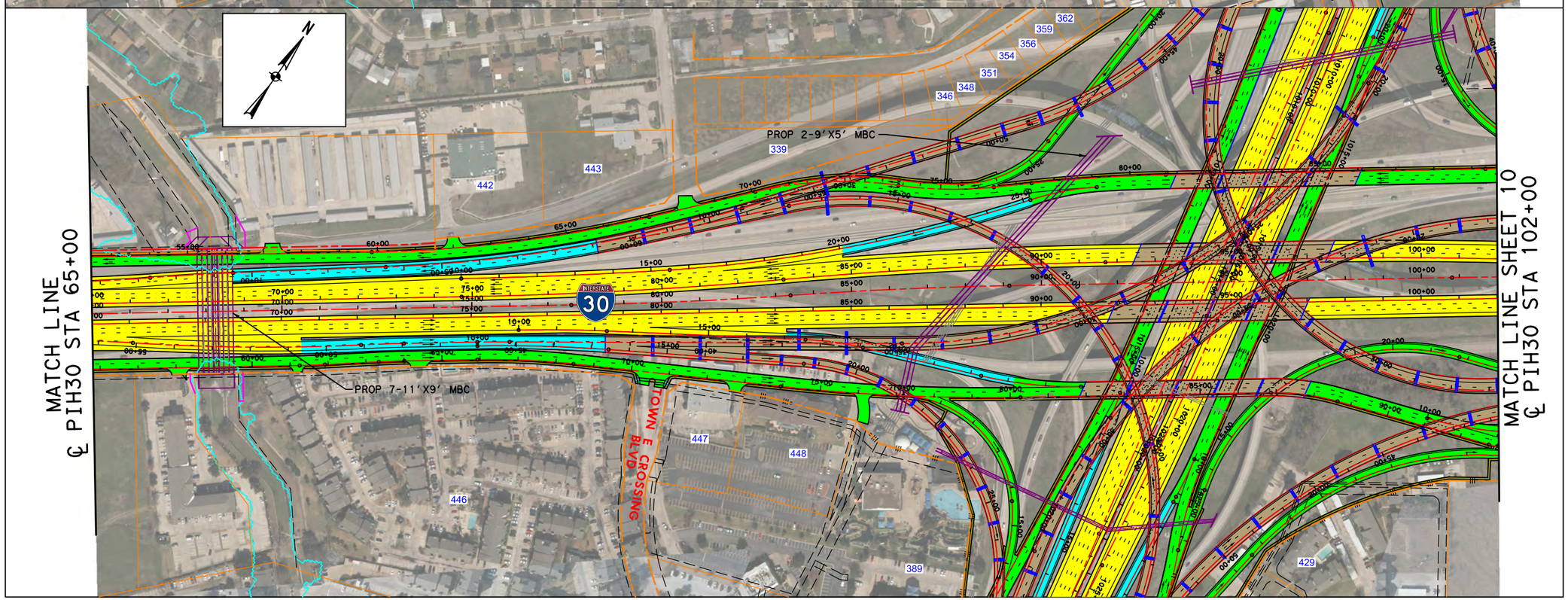

0 150 300 450 600

SCALE: 1"=300'

DATE: 11/04/2016

LEGEND:

- EXISTING ROW
- EXISTING ACCESS DENIAL (TO REMAIN)
- EXISTING EASEMENT
- EXISTING PROPERTY LIMITS
- EXISTING 100 YR FLOODPLAIN LIMITS
- PROPOSED CENTERLINE/ BASELINE
- PROPOSED ROW
- PROPOSED EASEMENT
- TEMPORARY CONSTRUCTION EASEMENT
- PROPOSED ACCESS DENIAL
- PROPOSED EDGE OF PAVEMENT
- PROPOSED BRIDGE ABUTMENT
- PROPOSED BRIDGE BENT
- PROPOSED RETAINING WALL
- PROPOSED PRELIMINARY NOISE WALL
- PROPOSED CULVERT
- DIRECTION OF TRAVEL
- PROPOSED BRIDGE
- PROPOSED MAIN LANES
- PROPOSED MANAGED LANES
- PROPOSED RAMP
- PROPOSED FRONTAGE ROAD
- PROPOSED CROSS STREET
- PROPOSED SIDEWALK
- POTENTIAL DISPLACEMENTS
- PAVEMENT / BRIDGE TO BE REMOVED

SOURCE/DATE OF AERIAL BASEMAP: TXDOT/2013

(SEE 90% SCHEMATICS)

THIS EXHIBIT IS A SIMPLIFIED REPRESENTATION OF THE DESIGN SCHEMATIC

--PRELIMINARY--

FOR ENVIRONMENTAL DOCUMENT REVIEW ONLY

PROJECT PLAN VIEW MAP

Page 9 OF 10

IH 635 FROM US 75 TO IH 30
CITIES OF DALLAS, GARLAND AND MESQUITE,
DALLAS COUNTY, TEXAS
CSJs: 2374-01-137, 2374-01-180, 2374-01-183, 2374-02-053, & 2374-02-144

PDF_2D_CLR_MW_CR_300.plt
Default
I:\29000s\29875\CADD\Sheets RCH\ENV\90% Submittal\29875 ENV - PPV 9.dgn
11/4/2016 3:57:33 PM

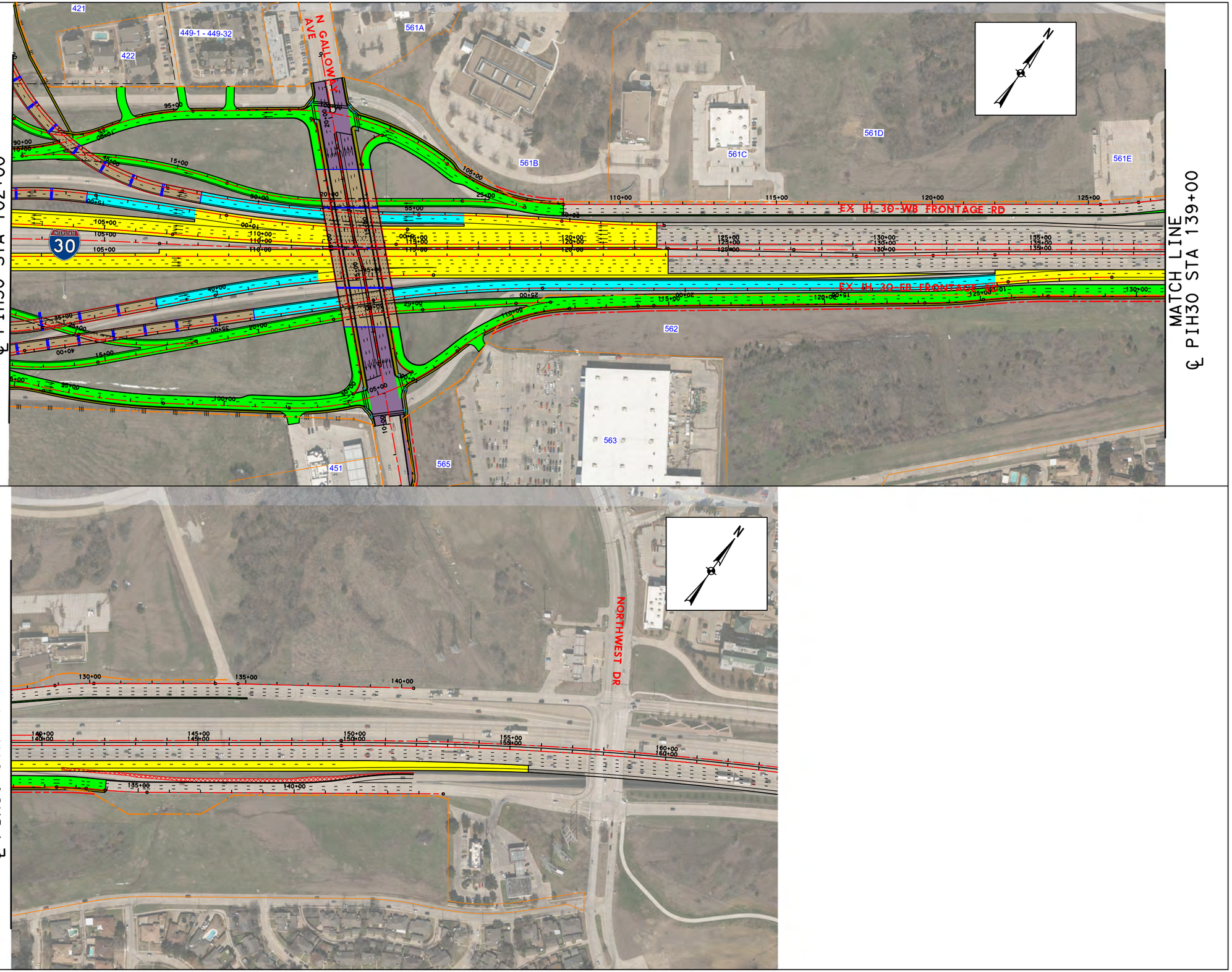

0 150 300 450 600

SCALE: 1"=300'

DATE: 11/04/2016

LEGEND:

- EXISTING ROW
- EXISTING ACCESS DENIAL (TO REMAIN)
- EXISTING EASEMENT
- EXISTING PROPERTY LIMITS
- EXISTING 100 YR FLOODPLAIN LIMITS
- PROPOSED CENTERLINE/ BASELINE
- PROPOSED ROW
- PROPOSED EASEMENT
- TEMPORARY CONSTRUCTION EASEMENT
- PROPOSED ACCESS DENIAL
- PROPOSED EDGE OF PAVEMENT
- PROPOSED BRIDGE ABUTMENT
- PROPOSED BRIDGE BENT
- PROPOSED RETAINING WALL
- PROPOSED PRELIMINARY NOISE WALL
- PROPOSED CULVERT
- DIRECTION OF TRAVEL
- PROPOSED BRIDGE
- PROPOSED MAIN LANES
- PROPOSED MANAGED LANES
- PROPOSED RAMP
- PROPOSED FRONTAGE ROAD
- PROPOSED CROSS STREET
- PROPOSED SIDEWALK
- POTENTIAL DISPLACEMENTS
- PAVEMENT / BRIDGE TO BE REMOVED

SOURCE/DATE OF AERIAL BASEMAP: TXDOT/2013

(SEE 90% SCHEMATICS)

THIS EXHIBIT IS A SIMPLIFIED REPRESENTATION OF THE DESIGN SCHEMATIC

--PRELIMINARY--

FOR ENVIRONMENTAL DOCUMENT REVIEW ONLY

PROJECT PLAN VIEW MAP

Page 10 OF 10

IH 635 FROM US 75 TO IH 30
CITIES OF DALLAS, GARLAND AND MESQUITE,
DALLAS COUNTY, TEXAS
CSJs: 2374-01-137, 2374-01-180, 2374-01-183, 2374-02-053, & 2374-02-144

PDF_2D_CLR_MW_CR_300.plt
Default
I:\29000s\29875\CADD\Sheets RCH\ENV\90% Submittal\29875 ENV - PPV 10.dgn
11/4/2016 3:58:55 PM



Photograph 1. Looking west toward the northern project terminus on IH 635 near the exit at US 75. Signage for the converted Express Lanes on the west side of US 75 is shown.



Photograph 2. Looking east on IH 635 from TI Boulevard at the current high occupancy vehicle (HOV) lanes.



Photograph 3. Metroplex Piano, located at 9292 LBJ Freeway, is a proposed displacement due to construction of the proposed project.



Photograph 4. Title Max, located at 11919 Abrams Road, is a proposed displacement due to construction of the proposed project.



Photograph 5. Looking east from eastbound IH 635 lanes near the overpass of Abrams Road.



Photograph 6. Villas on Forest Springs Apartments, located at 9450 Forest Springs Drive, is an apartment complex located adjacent to the proposed project.



Photograph 7. Looking southwest towards westbound IH 635 lanes.



Photograph 8. This building at Summerwood Cove Apartments, located at 9821 Summerwood Circle, is a proposed displacement due to construction of the proposed project.



Photograph 9. Looking northeast from the eastbound IH 635 lanes near the Skillman Street and Audelia Road exit.



Photograph 10. Looking west on IH 635 near the Plano Road exit.



Photograph 11. Looking east from eastbound IH 635 lanes near the exit at Walnut Hill Lane, Kingsley Road and Jupiter Road.



Photograph 12. Looking west from westbound IH 635 lanes from the Garland Road entrance ramp.



Photograph 13. View of various commercial properties located adjacent to IH 635 at Northwest Highway.



Photograph 14. View of residential properties along westbound IH 635, located north of la Prada Drive.



Photograph 15. Looking east on IH 635 toward the IH 30 interchange (southern terminus).



Photograph 16. Looking west toward the eastern project terminus on IH 30 and the IH 635 interchange.

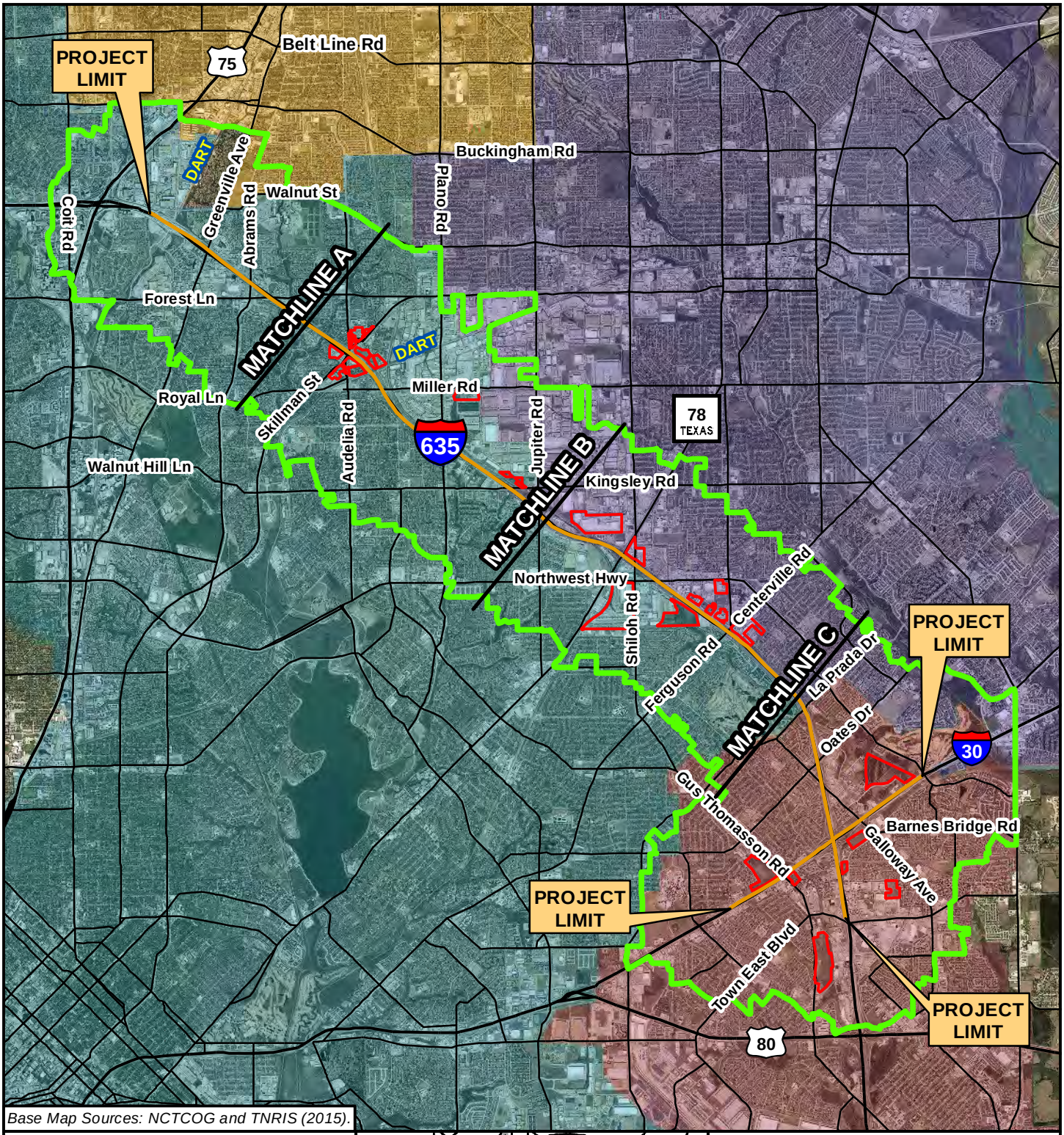

Base Map Sources: NCTCOG and TNRIS (2015).

Legend

- Project Location
- Area of Influence
- Induced Development/ Redevelopment
- City of Dallas
- City of Garland
- City of Mesquite
- City of Richardson

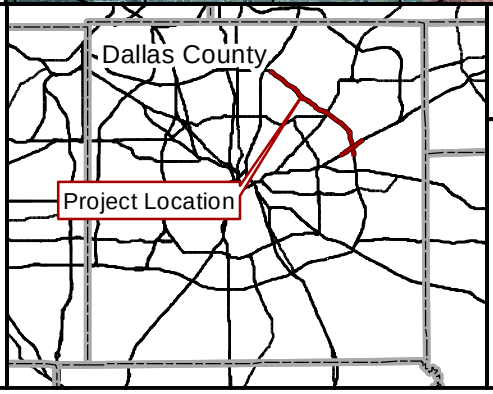

N W E S

0 8,000 Feet

PROJECT AREA OF INFLUENCE MAP

IH 635 FROM US 75 TO IH 30
CITIES OF DALLAS, GARLAND AND MESQUITE,
DALLAS COUNTY, TEXAS

CSJs: 2374-01-137, 2374-01-180, 2374-01-183, 2374-02-053, & 2374-02-144

SHEET 1 OF 5



Base Map Sources: NCTCOG (2015), TNRIS (2015), THC (2016), FEMA (2014), USFWS (2016), City of Dallas (2014), and City of Garland (2011).

Legend

- Project Location
- Area of Influence
- Induced Development/ Redevelopment
- Open Water/Riverine Features
- Parkland
- Cemetery
- 100-year Floodplain

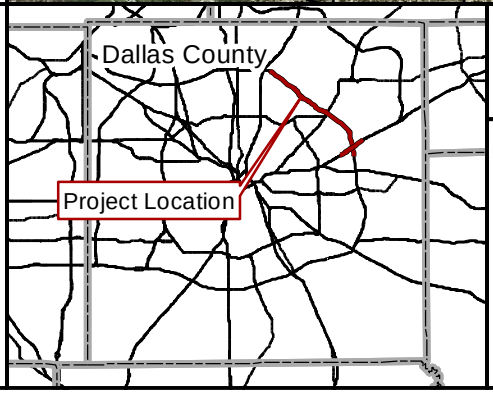

N W E S

0 3,000 Feet

PROJECT AREA OF INFLUENCE MAP

IH 635 FROM US 75 TO IH 30
CITIES OF DALLAS, GARLAND AND MESQUITE,
DALLAS COUNTY, TEXAS

CSJs: 2374-01-137, 2374-01-180, 2374-01-183, 2374-02-053, & 2374-02-144

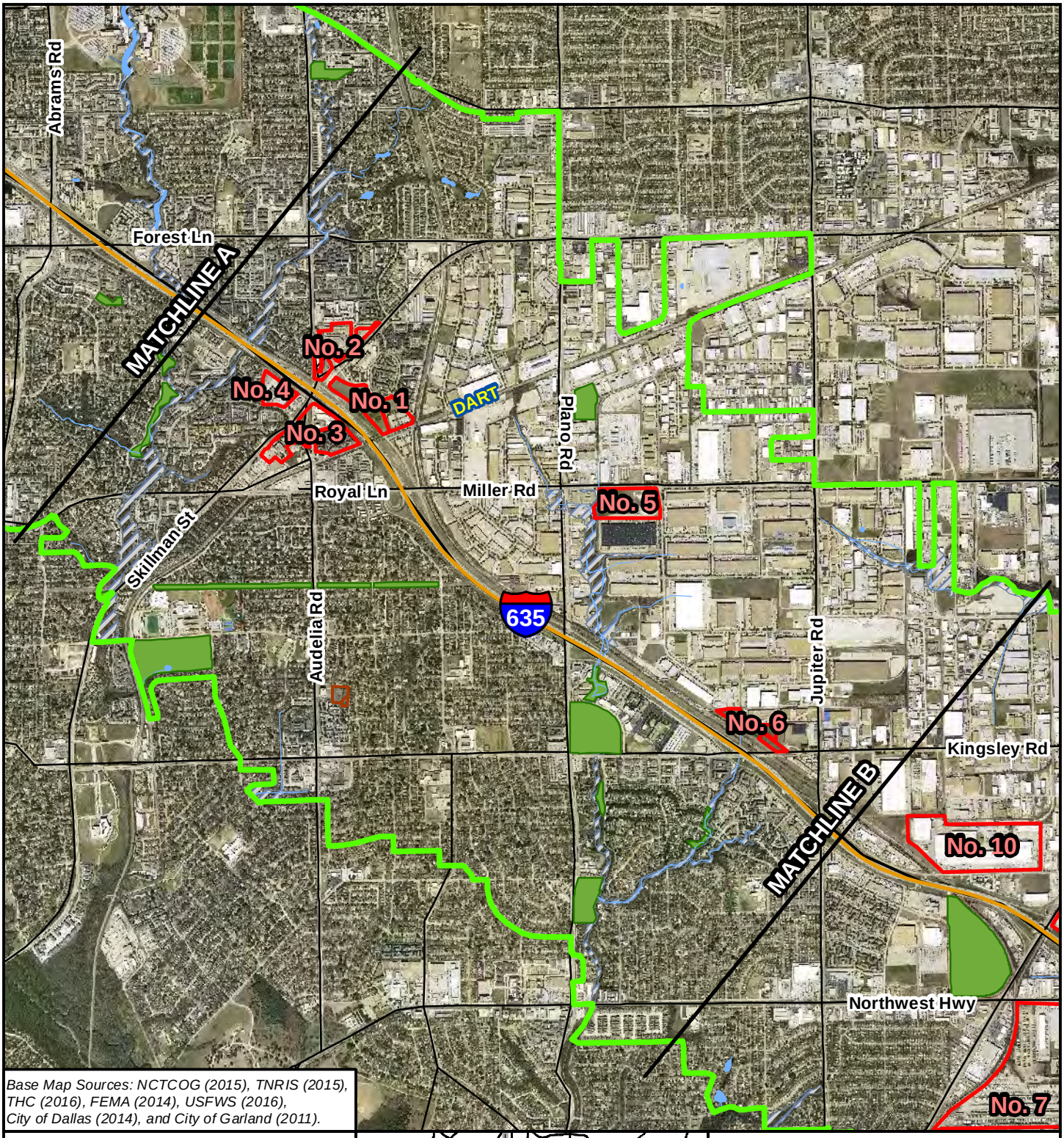

Base Map Sources: NCTCOG (2015), TNRIS (2015), THC (2016), FEMA (2014), USFWS (2016), City of Dallas (2014), and City of Garland (2011).

Legend

- Project Location
- Area of Influence
- Induced Development/ Redevelopment
- Open Water/Riverine Features
- Parkland
- Cemetery
- 100-year Floodplain

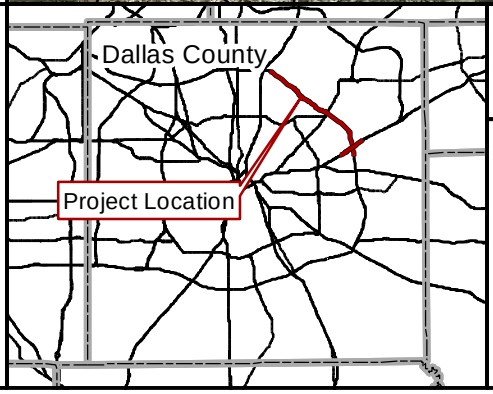

N
W E
S

0 3,000 Feet

PROJECT AREA OF INFLUENCE MAP

IH 635 FROM US 75 TO IH 30
CITIES OF DALLAS, GARLAND AND MESQUITE,
DALLAS COUNTY, TEXAS

CSJs: 2374-01-137, 2374-01-180, 2374-01-183, 2374-02-053, & 2374-02-144

SHEET 3 OF 5

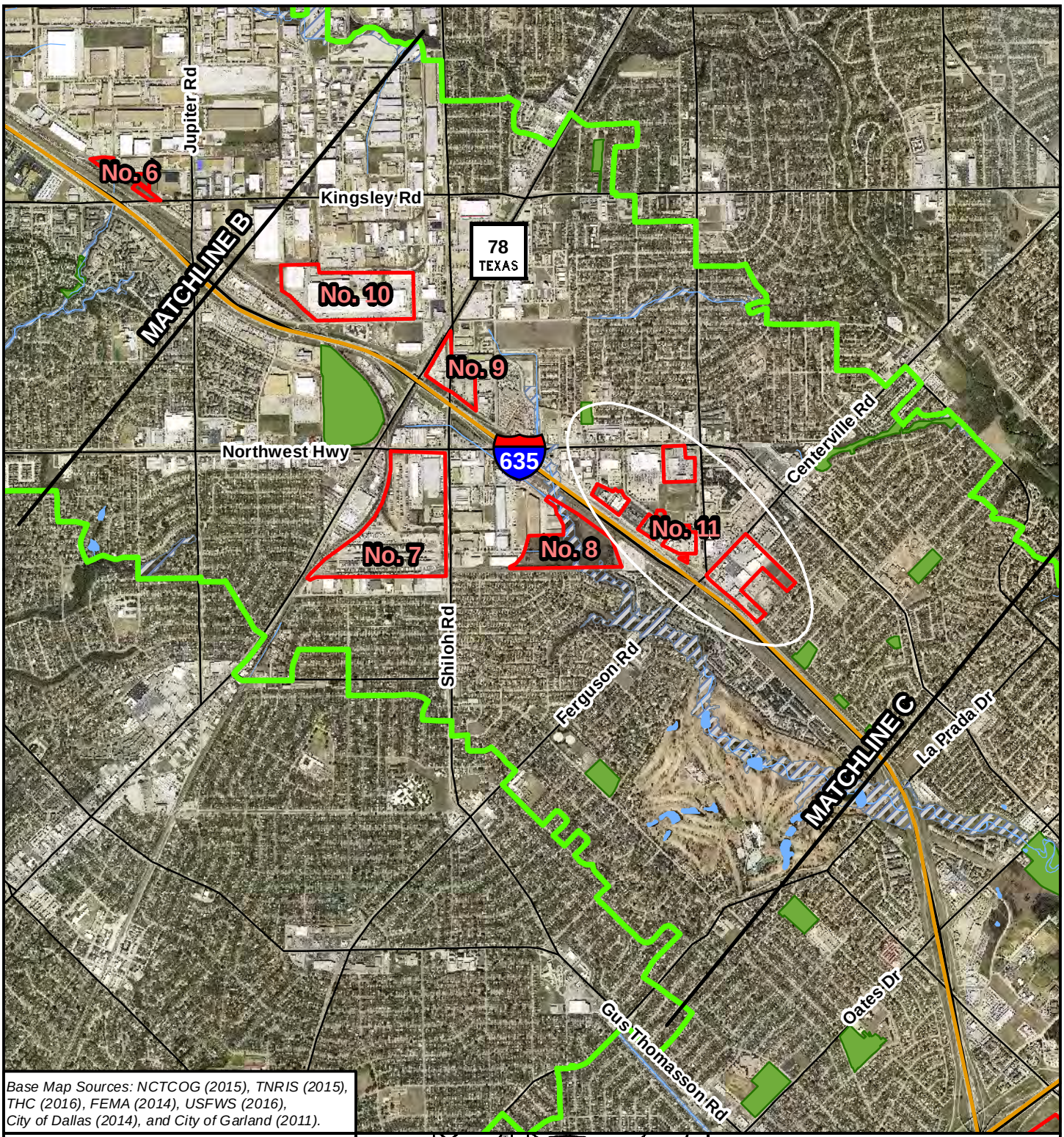

Base Map Sources: NCTCOG (2015), TNRIS (2015), THC (2016), FEMA (2014), USFWS (2016), City of Dallas (2014), and City of Garland (2011).

Legend

- Project Location
- Area of Influence
- Induced Development/ Redevelopment
- Open Water/Riverine Features
- Parkland
- Cemetery
- 100-year Floodplain

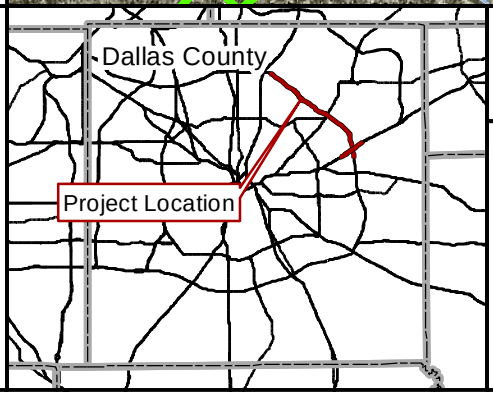

N
W E
S

0 3,000 Feet

PROJECT AREA OF INFLUENCE MAP

IH 635 FROM US 75 TO IH 30
CITIES OF DALLAS, GARLAND AND MESQUITE,
DALLAS COUNTY, TEXAS

CSJs: 2374-01-137, 2374-01-180, 2374-01-183, 2374-02-053, & 2374-02-144

SHEET 4 OF 5

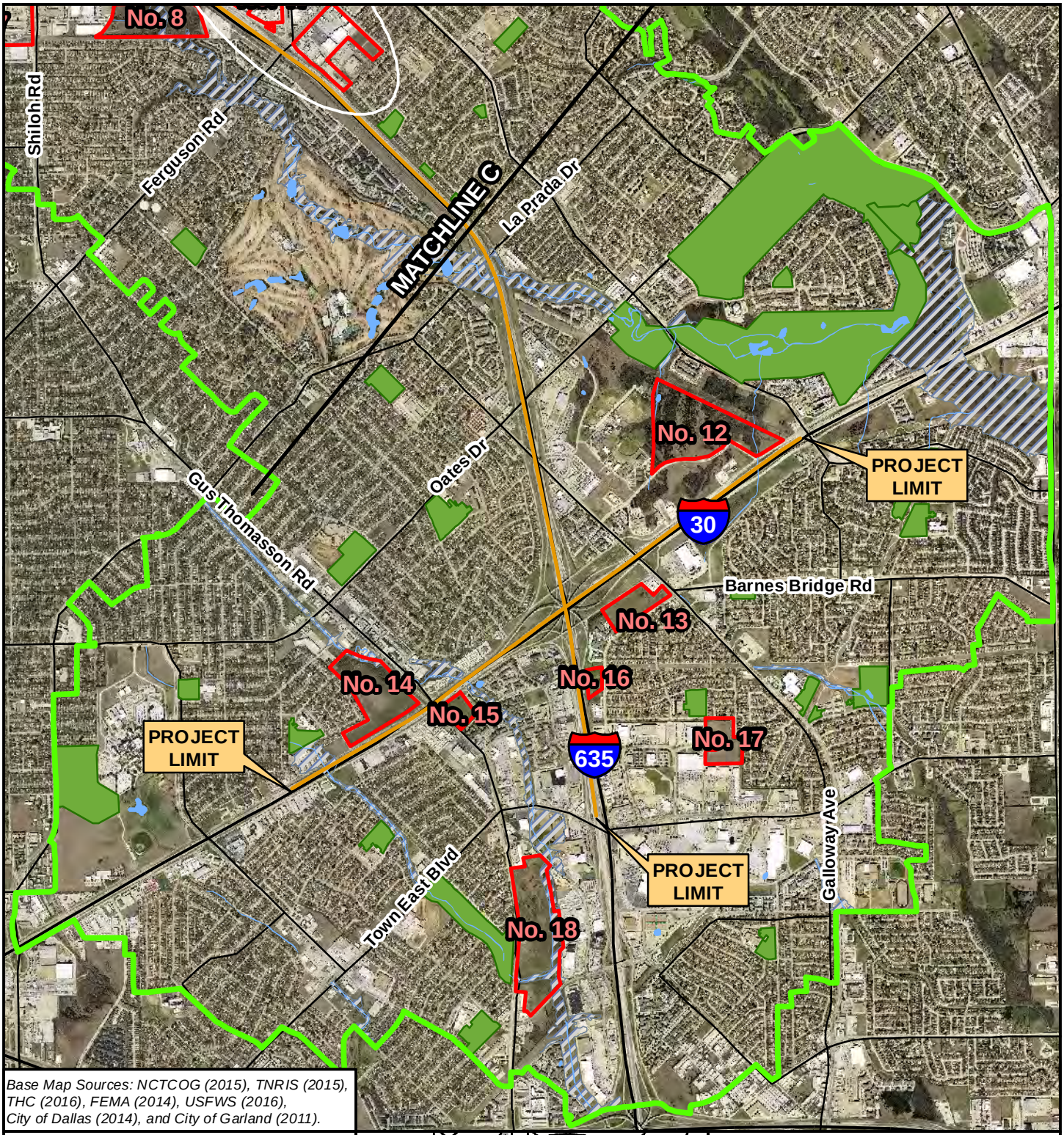

Base Map Sources: NCTCOG (2015), TNRIS (2015), THC (2016), FEMA (2014), USFWS (2016), City of Dallas (2014), and City of Garland (2011).

Legend

- Project Location
- Area of Influence
- Induced Development/ Redevelopment
- Open Water/Riverine Features
- Parkland
- Cemetery
- 100-year Floodplain

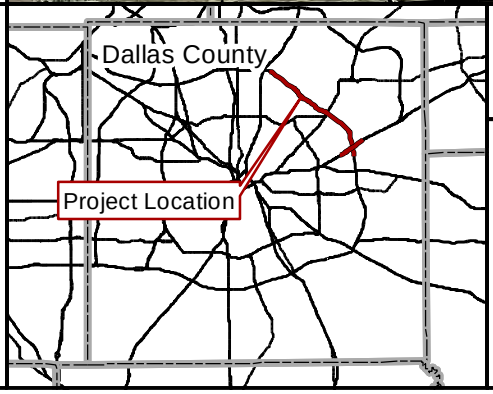

N W E S

0 3,000 Feet

PROJECT AREA OF INFLUENCE MAP

IH 635 FROM US 75 TO IH 30
CITIES OF DALLAS, GARLAND AND MESQUITE,
DALLAS COUNTY, TEXAS

CSJs: 2374-01-137, 2374-01-180, 2374-01-183, 2374-02-053, & 2374-02-144

SHEET 5 OF 5

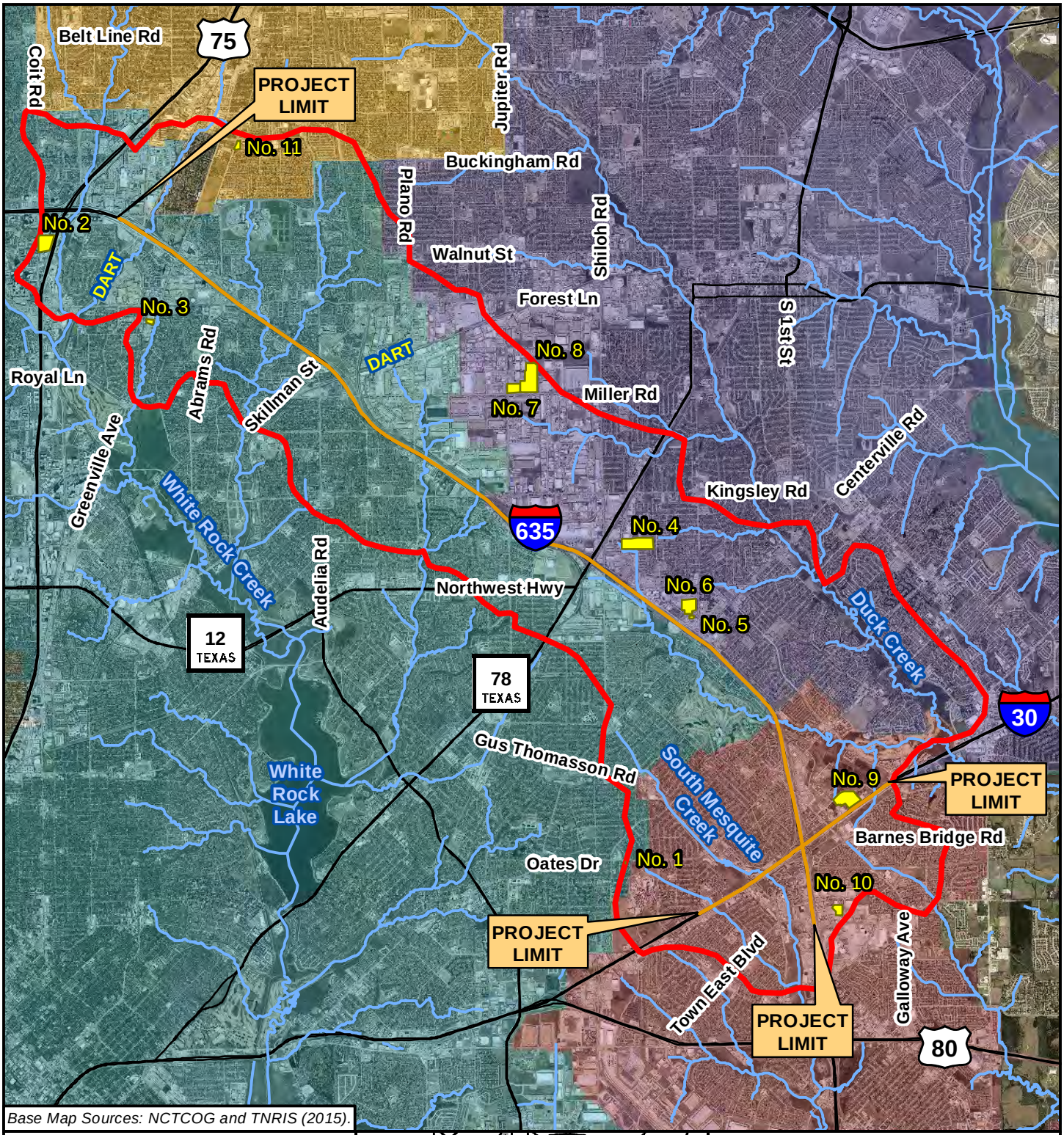

Base Map Sources: NCTCOG and TNRIS (2015).

Legend

- Project Location
- Resource Study Area
- Reasonably Foreseeable Action
- Creek/Stream
- City of Dallas
- City of Garland
- City of Mesquite
- City of Richardson

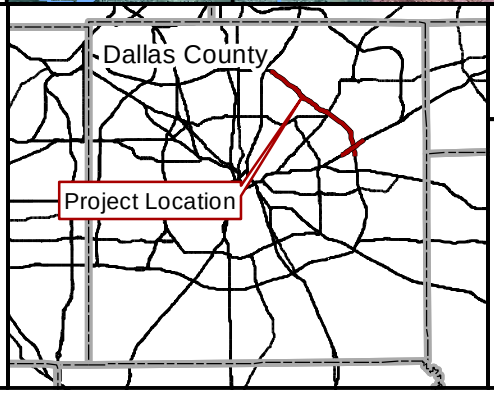

N
W E
S

0 7,000 Feet

CUMULATIVE IMPACTS RESOURCE STUDY AREA MAP

IH 635 FROM US 75 TO IH 30
CITIES OF DALLAS, GARLAND
AND MESQUITE,
DALLAS COUNTY, TEXAS

CSJs: 2374-01-137, 2374-01-180,
2374-01-183, 2374-02-053, & 2374-02-144