TEXAS DEPARTMENT OF TRANSPORTATION
TxDOT DALLAS DISTRICT
WILLIAM L. HALE, P.E., DISTRICT ENGINEER

DESIGN SCHEMATIC
SM WRIGHT PROJECT
DALLAS COUNTY
CSJs 0092-01-052, 0197-02-108, 0092-14-081

	SM WRIGHT	OF HOMES	IH 45
	FM 1382	FM 1382	
	CSJs 0197-02-108	CSJs0197-02-108	CSJs0092-14-081
SCHEMATIC ROLL	54	54	24
EXC DATE (MM/YYYY)	12/2012	12/2012	11/2012
FUNCTIONAL CLASS	URBAN ARTERIAL	URBAN COLLECTOR	URBAN FREEWAY
	URBAN DESIGN	URBAN DESIGN	URBAN DESIGN
LENGTH	2.20 MILES	1.50 MILES	2.13 MILES
	50 MPH	30 MPH	50 MPH
MAIN LANES	56 FEET	50 FEET	70 FEET
DIRECT CONNECTORS	30 FEET	30 FEET	30 FEET
	20 - 30 mph	30 mph	30 - 50 mph
FRONTAGE ROADS	40 FEET	40 FEET	40 FEET
CROSS STREETS	25 - 30 mph	30 mph	15 - 30 mph

* FRONTAGE ROAD, CROSS STREET, AND RAMP PROFILES FOUND ON ROLL 4.

PRELIMINARY SUBJECT TO CHANGE

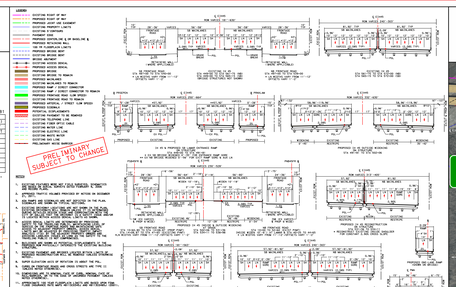

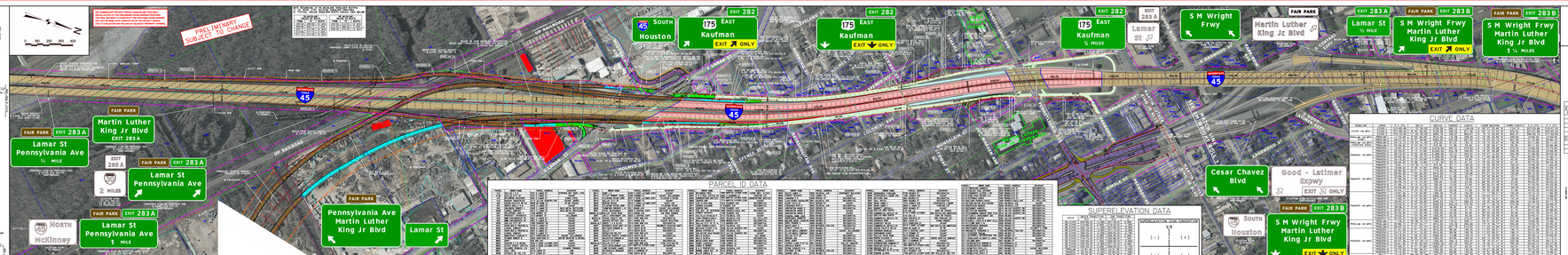



TEXAS DEPARTMENT OF TRANSPORTATION
TxDOT DALLAS DISTRICT
WILLIAM L. HALE, P.E., DISTRICT ENGINEER

DESIGN SCHEMATIC
SM WRIGHT PROJECT
DALLAS COUNTY
CSJs 0092-01-052, 0197-02-108, 0092-14-081

	SM WRIGHT	OF HOMES	IH 45
	FM 1382	FM 1382	
	CSJs 0197-02-108	CSJs0197-02-108	CSJs0092-14-081
SCHEMATIC ROLL	54	54	24
EXC DATE (MM/YYYY)	12/2012	12/2012	11/2012
FUNCTIONAL CLASS	URBAN ARTERIAL	URBAN COLLECTOR	URBAN FREEWAY
	URBAN DESIGN	URBAN DESIGN	URBAN DESIGN
LENGTH	2.20 MILES	1.50 MILES	2.13 MILES
	50 MPH	30 MPH	50 MPH
MAIN LANES	56 FEET	50 FEET	70 FEET
DIRECT CONNECTORS	30 FEET	30 FEET	30 FEET
	20 - 30 mph	30 mph	30 - 50 mph
FRONTAGE ROADS	40 FEET	40 FEET	40 FEET
CROSS STREETS	25 - 30 mph	30 mph	15 - 30 mph

* FRONTAGE ROAD, CROSS STREET, AND RAMP PROFILES FOUND ON ROLL 4.

LOCATION MAP
Scale:
Horizontal: 1"=200'
Vertical: 1"=20'
JUNE 2013
Roll 3 of 4
PRELIMINARY
FOR INTERIM REVIEW ONLY
HALFF

© 2013 by Texas Department of Transportation; all rights reserved.