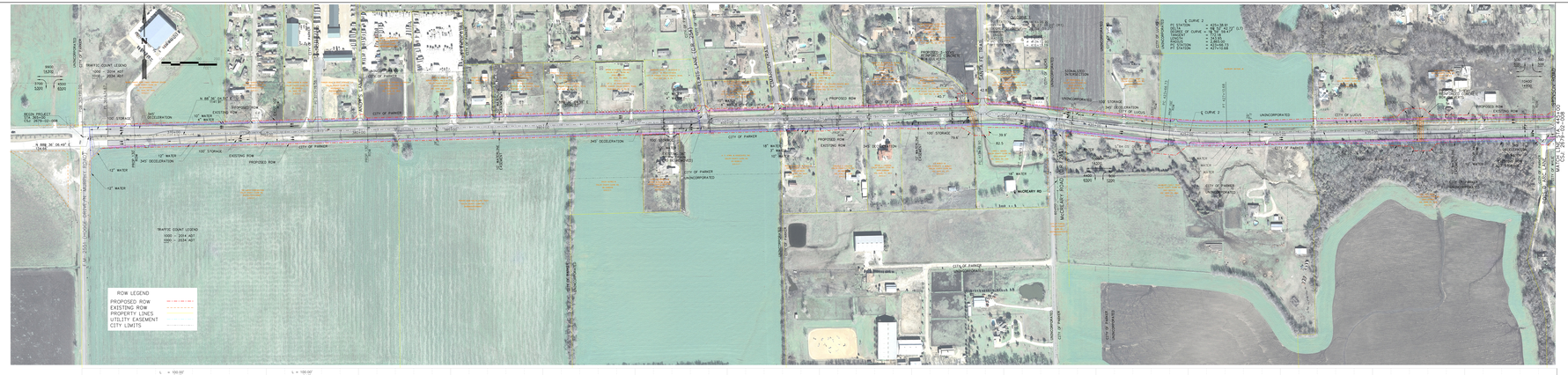

TEXAS DEPT. OF TRANSPORTATION
DALLAS DISTRICT
WILLIAM L. HALE, P.E., DISTRICT ENGINEER
DESIGN SCHEMATIC
FM 2514
FROM: F.M. 2551
TO: LAVON PKWY.
COLLIN COUNTY
CSJ: 2679-02-008 (F.M. 2551 TO F.M. 1378)
URBAN MINOR ARTERIAL
STA. 366+34.66 TO 498+07.81
PROJECT LENGTH = 2.495 MILES
CSJ: 2679-03-010 (F.M. 1378 TO EAST LAVON PKWY.)
URBAN COLLECTOR
STA. 498+07.81 TO 525+50.00
PROJECT LENGTH = 0.519 MILES
DESIGN SPEED: 45 MPH
ADT = 14,400
SCALE: HORIZ. 1" = 100', VERT. 1" = 10'
ROLL 1 OF 2
OCTOBER 2012



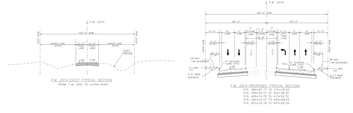
© 2012 by Texas Department of Transportation;
all rights reserved






THESE DOCUMENTS ARE FOR INTERIM REVIEW AND ARE NOT INTENDED FOR CONSTRUCTION, BIDDING, OR PERMIT PURPOSES.
JOE RICHARD CARTER
TEXAS P.E. NO. 84008
DATE: OCT. 22, 2012

NOTES:
1. LOCATIONS OF MEDIAN OPENINGS TO BE DETERMINED DURING PS&E PROCESS IN COORDINATION WITH CITY.



TEXAS DEPT. OF TRANSPORTATION
DALLAS DISTRICT
WILLIAM L. HALE, P.E., DISTRICT ENGINEER
DESIGN SCHEMATIC
FM 2514
FROM: F.M. 2551
TO: LAVON PKWY.
COLLIN COUNTY
CSJ: 2679-02-008 (F.M. 2551 TO F.M. 1378)
URBAN MINOR ARTERIAL
STA. 366+34.66 TO 498+07.81
PROJECT LENGTH = 2.495 MILES
CSJ: 2679-03-010 (F.M. 1378 TO EAST LAVON PKWY.)
URBAN COLLECTOR
STA. 498+07.81 TO 525+50.00
PROJECT LENGTH = 0.519 MILES
DESIGN SPEED: 45 MPH
ADT = 14,400
SCALE: HORIZ. 1" = 100', VERT. 1" = 10'
ROLL 1 OF 2
OCTOBER 2012



© 2012 by Texas Department of Transportation;
all rights reserved

THESE DOCUMENTS ARE FOR INTERIM REVIEW AND ARE NOT INTENDED FOR CONSTRUCTION, BIDDING, OR PERMIT PURPOSES.
JOE RICHARD CARTER
TEXAS P.E. NO. 84008
DATE: OCT. 22, 2012

NOTES:
1. LOCATIONS OF MEDIAN OPENINGS TO BE DETERMINED DURING PS&E PROCESS IN COORDINATION WITH CITY.

