STATE OF TEXAS
TEXAS DEPARTMENT OF TRANSPORTATION

PRELIMINARY DESIGN SCHEMATIC

DALLAS DISTRICT
WILLIAM L. HALL, P.E. - DISTRICT ENGINEER
CSJ 1290-02-017

NET LENGTH OF PROJECT= 1.90 MILES
SCALE HORIZ: 1"=50' VERTI: 1"=5'

ROCKWALL COUNTY
SH 276
FROM SH 205 TO FM 549

WIDEN 2-LANE RURAL TO 4-LANE DIVIDED URBAN
ROADWAY FUNCTIONAL CLASSIFICATION = URBAN MINOR ARTERIAL
DESIGN SPEED = 40 MPH

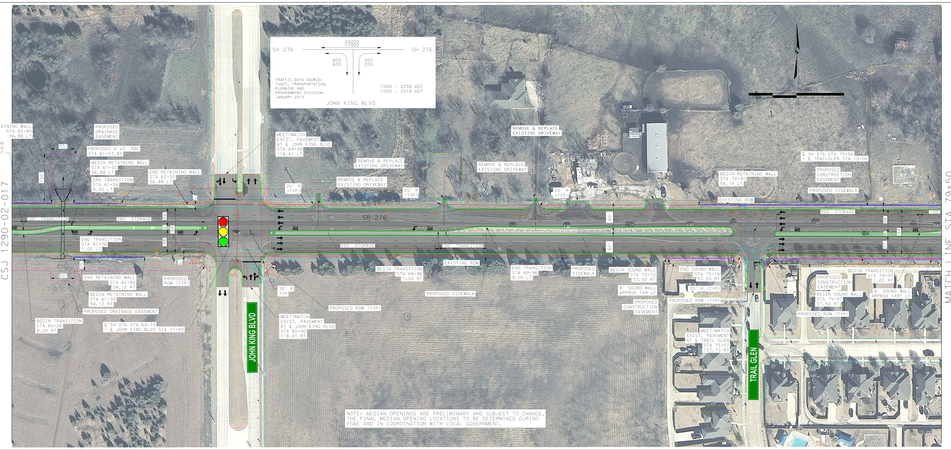

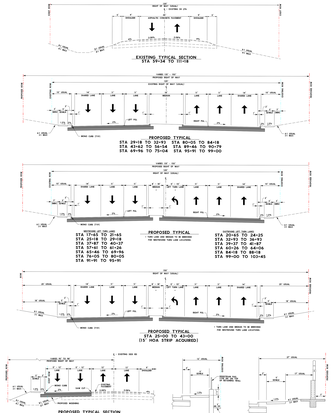

NOTE: DIMENSIONS SHOWN ARE TO FACE OF CURB UNLESS OTHERWISE NOTED

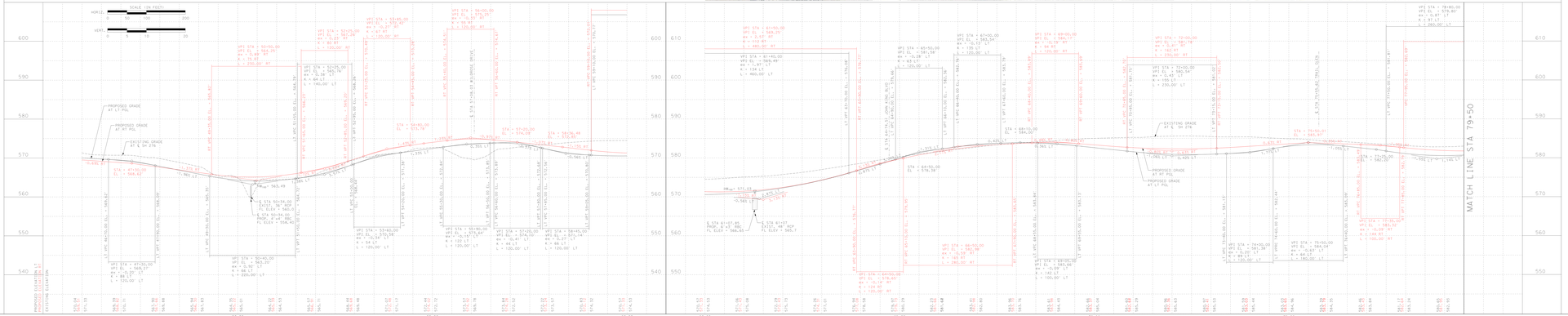

STATE OF TEXAS
TEXAS DEPARTMENT OF TRANSPORTATION

PRELIMINARY DESIGN SCHEMATIC

DALLAS DISTRICT
WILLIAM L. HALL, P.E. - DISTRICT ENGINEER
CSJ 1290-02-017

NET LENGTH OF PROJECT= 1.90 MILES
SCALE HORIZ: 1"=50' VERTI: 1"=5'

ROCKWALL COUNTY
SH 276
FROM SH 205 TO FM 549

WIDEN 2-LANE RURAL TO 4-LANE DIVIDED URBAN
ROADWAY FUNCTIONAL CLASSIFICATION = URBAN MINOR ARTERIAL
DESIGN SPEED = 40 MPH

KEY MAP
NTS
ROLL 2 OF 3
FEBRUARY 2014

CH2MHILL
FIRM F-2291

Texas Department of Transportation

PARCEL #	PROPERTY OWNER	ADDRESS OF PARCEL
1	BRANCH HOLDINGS, LLC	2 SOUTH JOHN KING BLVD.
2	BRANCH HOLDINGS, LLC	20 SOUTH JOHN KING BLVD.
3	BRANCH HOLDINGS, LLC	30 SOUTH JOHN KING BLVD.
4	BRANCH HOLDINGS, LLC	40 SOUTH JOHN KING BLVD.