TEXAS DEPARTMENT OF TRANSPORTATION

DALLAS DISTRICT

WILLIAM L. HALE, P.E., DISTRICT ENGINEER

US 287 DESIGN SCHEMATIC FROM SH 34 TO IH 45 ELLIS COUNTY, TEXAS CSJ 0172-08-053

MARCH 2014

ROLL 2 OF 5

PROJECT LENGTH	4.51 MILES
CLASSIFICATIONS	URBAN FREEWAY
AVERAGE DAILY TRAFFIC (2013)	74,500 (2018) 114,800 (2038)
DESIGN SPEED	70 MPH
MAIN LANES	70 MPH
RAMPS	60 MPH
FRONTAGE ROADS	45 MPH
CROSS STREETS	30 MPH

LOCATION MAP

N.T.S.

END US 287 PROJECT
STA 1278+79.93
CSJ: 0172-08-053

BEGIN US 287 PROJECT
STA 1040+44.05
CSJ: 0172-08-053

ELLIS COUNTY, TEXAS

TEXAS COUNTY MAP

N.T.S.

PRELIMINARY

FOR REVIEW PURPOSES ONLY

NOT FOR CONSTRUCTION, BIDDING OR PERMIT PURPOSES

AUTHORIZED BY: WILLIAM L. HALE, P.E.
DATE: MARCH 26, 2014
LICENSE NO. 83260

HALFF

1201 NORTH BOWSER ROAD
SUITE 150
RICHARDSON, TEXAS 75081
TEL: 972.235.3031
FAX: 972.235.1566
TBPE FIRM REGISTRATION #312

0 200 400 800

HORIZONTAL SCALE

DATE SUBMITTED: MARCH 25, 2014

DATE APPROVED: APRIL 30, 2014

© 2014 by Texas Department of Transportation; all rights reserved.

LEGEND:

- EXISTING ROW
- EXISTING ACCESS (SOCIAL TO REMAIN)
- EXISTING RIGHT OF WAY
- EXISTING PROPERTY LINES
- EXISTING TELE / CABLE / FIBER
- EXISTING GAS
- EXISTING ELECTRIC
- EXISTING WASTE WATER
- EXISTING STORM SEWER
- EXISTING GAS LINE
- PROPOSED CENTER LINE BASELINE
- PROPOSED MINOR BASELINE
- PROPOSED ROW
- PROPOSED EASEMENT
- PROPOSED ACCESS REVOKAL
- PROPOSED ACCESS (SOCIAL)
- PROPOSED BRIDGE ABUTMENT
- PROPOSED BRIDGE RAIL
- PROPOSED CONCRETE BARRIER
- PROPOSED RETAINING WALL
- PROPOSED CULVERT
- 100 YR FLOODPLAIN LIMITS
- DIRECTION OF TRAVEL
- PROPOSED CURB
- PROPOSED MAIN LANES
- PROPOSED RAMP
- PROPOSED FRONTAGE ROAD
- PROPOSED CROSS STREET
- EXISTING PAVEMENT
- PHASE 1 BRIDGE (BY OTHERS)
- PHASE 1 PAVEMENT (BY OTHERS)
- PERSONAL IMPROVEMENTS
- PAVEMENT / BRIDGE TO BE REMOVED

GENERAL NOTES:

1. THE SCHEMATIC LAYOUTS ARE BASED ON LIMITED FIELD SURVEY, AERIAL PHOTOGRAPHY AND EXISTING PLANS. NOT ALL EXISTING FEATURES WERE FIELD SURVEYED.
2. PARCEL LINES AND OWNERSHIP INFORMATION WAS OBTAINED FROM THE ELLIS COUNTY APPRAISAL DISTRICT MAY 2013.
3. DIMENSIONS ARE TO EDGE OF UNLOADED PAVEMENT OR MARKING, FACE OF RAIL, OR CURB / BARRIER UNLESS NOTED OTHERWISE.
4. SUPERELEVATION TRANSITIONS ARE LINEAR WITH THE AXIS OF ROTATION LOCATED AT THE PGL.
5. CONVENTIONAL ROADWAY TECHNIQUE (SMALL SCALE) WAS USED TO DEVELOP THE TYPICAL SECTIONS.
6. AVERAGE DAILY TRAFFIC VOLUME PROJECTIONS DEVELOPED BY TXDOT TPP, (AUGUST 2013).
7. ALL CURVE AND TYPE D UNLESS NOTED OTHERWISE).
8. ACCESS ALONG THE PROPOSED FRONTAGE ROADS WILL BE CONTROLLED BY PERMIT ONLY IN ACCORDANCE WITH THE TXDOT ACCESS MANAGEMENT MANUAL.
9. DRIVEWAY LOCATIONS ARE PRELIMINARY AND WILL BE FURTHER DEVELOPED DURING FINAL DESIGN. ALL DRIVEWAYS ARE TYPE D (SAW RAMP) UNLESS NOTED OTHERWISE.

EXISTING TYPICAL SECTIONS

N.T.S.



INTERSECTION LAYOUT

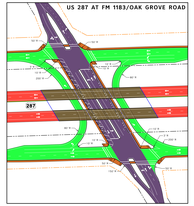

CURVE DATA

CURV ID	LINE	N COORDINATE	E COORDINATE	DELTA	RADIUS	DEGREE	TANGENT	CURVE LENGTH	LONG CHORD	LONG CHORD BEARING	MID ORD	EXTERNAL	SPIRAL LENGTH	SPIRAL ANGLE	SPIRAL TANGENT	SPIRAL LONG CHORD	SPIRAL LONG CHORD BEARING	SPIRAL MID ORD	SPIRAL EXTERNAL	SPIRAL TYPE	SPIRAL LENGTH	SPIRAL ANGLE	SPIRAL TANGENT	SPIRAL LONG CHORD	SPIRAL LONG CHORD BEARING	SPIRAL MID ORD	SPIRAL EXTERNAL	SPIRAL TYPE
1	PGL287EB	7,051,136.1	2,496,744.1	0°00'00.00"	0.00	0.00	0.00	0.00	0.00	N 0°00'00.00" E	0.00	0.00																
2	PGL287EB	7,051,136.1	2,496,744.1	0°00'00.00"	0.00	0.00	0.00	0.00	0.00	N 0°00'00.00" E	0.00	0.00																
3	PGL287EB	7,051,136.1	2,496,744.1	0°00'00.00"	0.00	0.00	0.00	0.00	0.00	N 0°00'00.00" E	0.00	0.00																
4	PGL287EB	7,051,136.1	2,496,744.1	0°00'00.00"	0.00	0.00	0.00	0.00	0.00	N 0°00'00.00" E	0.00	0.00																
5	PGL287EB	7,051,136.1	2,496,744.1	0°00'00.00"	0.00	0.00	0.00	0.00	0.00	N 0°00'00.00" E	0.00	0.00																
6	PGL287EB	7,051,136.1	2,496,744.1	0°00'00.00"	0.00	0.00	0.00	0.00	0.00	N 0°00'00.00" E	0.00	0.00																
7	PGL287EB	7,051,136.1	2,496,744.1	0°00'00.00"	0.00	0.00	0.00	0.00	0.00	N 0°00'00.00" E	0.00	0.00																
8	PGL287EB	7,051,136.1	2,496,744.1	0°00'00.00"	0.00	0.00	0.00	0.00	0.00	N 0°00'00.00" E	0.00	0.00																
9	PGL287EB	7,051,136.1	2,496,744.1	0°00'00.00"	0.00	0.00	0.00	0.00	0.00	N 0°00'00.00" E	0.00	0.00																
10	PGL287EB	7,051,136.1	2,496,744.1	0°00'00.00"	0.00	0.00	0.00	0.00	0.00	N 0°00'00.00" E	0.00	0.00																
11	PGL287EB	7,051,136.1	2,496,744.1	0°00'00.00"	0.00	0.00	0.00	0.00	0.00	N 0°00'00.00" E	0.00	0.00																
12	PGL287EB	7,051,136.1	2,496,744.1	0°00'00.00"	0.00	0.00	0.00	0.00	0.00	N 0°00'00.00" E	0.00	0.00																
13	PGL287EB	7,051,136.1	2,496,744.1	0°00'00.00"	0.00	0.00	0.00	0.00	0.00	N 0°00'00.00" E	0.00	0.00																
14	PGL287EB	7,051,136.1	2,496,744.1	0°00'00.00"	0.00	0.00	0.00	0.00	0.00	N 0°00'00.00" E	0.00	0.00																
15	PGL287EB	7,051,136.1	2,496,744.1	0°00'00.00"	0.00	0.00	0.00	0.00	0.00	N 0°00'00.00" E	0.00	0.00																
16	PGL287EB	7,051,136.1	2,496,744.1	0°00'00.00"	0.00	0.00	0.00	0.00	0.00	N 0°00'00.00" E	0.00	0.00																
17	PGL287EB	7,051,136.1	2,496,744.1	0°00'00.00"	0.00	0.00	0.00	0.00	0.00	N 0°00'00.00" E	0.00	0.00																
18	PGL287EB	7,051,136.1	2,496,744.1	0°00'00.00"	0.00	0.00	0.00	0.00	0.00	N 0°00'00.00" E	0.00	0.00																
19	PGL287EB	7,051,136.1	2,496,744.1	0°00'00.00"	0.00	0.00	0.00	0.00	0.00	N 0°00'00.00" E	0.00	0.00																
20	PGL287EB	7,051,136.1	2,496,744.1	0°00'00.00"	0.00	0.00	0.00	0.00	0.00	N 0°00'00.00" E	0.00	0.00																
21	PGL287EB	7,051,136.1	2,496,744.1	0°00'00.00"	0.00	0.00	0.00	0.00	0.00	N 0°00'00.00" E	0.00	0.00																
22	PGL287EB	7,051,136.1	2,496,744.1	0°00'00.00"	0.00	0.00	0.00	0.00	0.00	N 0°00'00.00" E	0.00	0.00																
23	PGL287EB	7,051,136.1	2,496,744.1	0°00'00.00"	0.00	0.00	0.00	0.00	0.00	N 0°00'00.00" E	0.00	0.00																
24	PGL287EB	7,051,136.1	2,496,744.1	0°00'00.00"	0.00	0.00	0.00	0.00	0.00	N 0°00'00.00" E	0.00	0.00																
25	PGL287EB	7,051,136.1	2,496,744.1	0°00'00.00"	0.00	0.00	0.00	0.00	0.00	N 0°00'00.00" E	0.00	0.00																
26	PGL287EB	7,051,136.1	2,496,744.1	0°00'00.00"	0.00	0.00	0.00	0.00	0.00	N 0°00'00.00" E	0.00	0.00																
27	PGL287EB	7,051,136.1	2,496,744.1	0°00'00.00"	0.00	0.00	0.00	0.00	0.00	N 0°00'00.00" E	0.00	0.00																
28	PGL287EB	7,051,136.1	2,496,744.1	0°00'00.00"	0.00	0.00	0.00	0.00	0.00	N 0°00'00.00" E	0.00	0.00																
29	PGL287EB	7,051,136.1	2,496,744.1	0°00'00.00"	0.00	0.00	0.00	0.00	0.00	N 0°00'00.00" E	0.00	0.00																
30	PGL287EB	7,051,136.1	2,496,744.1	0°00'00.00"	0.00	0.00	0.00	0.00	0.00	N 0°00'00.00" E	0.00	0.00																
31	PGL287EB	7,051,136.1	2,496,744.1	0°00'00.00"	0.00	0.00	0.00	0.00	0.00	N 0°00'00.00" E	0.00	0.00																
32	PGL287EB	7,051,136.1	2,496,744.1	0°00'00.00"	0.00	0.00	0.00	0.00	0.00	N 0°00'00.00" E	0.00	0.00																
33	PGL287EB	7,051,136.1	2,496,744.1	0°00'00.00"	0.00	0.00	0.00	0.00	0.00	N 0°00'00.00" E	0.00	0.00																
34	PGL287EB	7,051,136.1	2,496,744.1	0°00'00.00"	0.00	0.00	0.00	0.00	0.00	N 0°00'00.00" E	0.00	0.00																
35	PGL287EB	7,051,136.1	2,496,744.1	0°00'00.00"	0.00	0.00	0.00	0.00	0.00	N 0°00'00.00" E	0.00	0.00																
36	PGL287EB	7,051,136.1	2,496,744.1	0°00'00.00"	0.00	0.00	0.00	0.00	0.00	N 0°00'00.00" E	0.00	0.00																
37	PGL287EB	7,051,136.1	2,496,744.1	0°00'00.00"	0.00	0.00	0.00	0.00	0.00	N 0°00'00.00" E	0.00	0.00																
38	PGL287EB	7,051,136.1	2,496,744.1	0°00'00.00"	0.00	0.00	0.00	0.00	0.00	N 0°00'00.00" E	0.00	0.00																
39	PGL287EB	7,051,136.1	2,496,744.1	0°00'00.00"	0.00	0.00	0.00	0.00	0.00	N 0°00'00.00" E	0.00	0.00																
40	PGL287EB	7,051,136.1	2,496,744.1	0°00'00.00"	0.00	0.00	0.00	0.00	0.00	N 0°00'00.00" E	0.00	0.00																
41	PGL287EB	7,051,136.1	2,496,744.1	0°00'00.00"	0.00	0.00	0.00	0.00	0.00	N 0°00'00.00" E	0.00	0.00																
42	PGL287EB	7,051,136.1	2,496,744.1	0°00'00.00"	0.00	0.00	0.00	0.00	0.00	N 0°00'00.00" E	0.00	0.00																
43	PGL287EB	7,051,136.1	2,496,744.1	0°00'00.00"	0.00	0.00	0.00	0.00	0.00	N 0°00'00.00" E	0.00	0.00																
44	PGL287EB	7,051,136.1	2,496,744.1	0°00'00.00"	0.00	0.00	0.00	0.00	0.00	N 0°00'00.00" E	0.00	0.00																
45	PGL287EB	7,051,136.1	2,496,744.1	0°00'00.00"	0.00	0.00	0.00	0.00	0.00	N 0°00'00.00" E	0.00	0.00																
46	PGL287EB	7,051,136.1	2,496,744.1	0°00'00.00"	0.00	0.00	0.00	0.00	0.00	N 0°00'00.00" E	0.00	0.00																
47	PGL287EB	7,051,136.1	2,496,744.1	0°00'00.00"	0.00	0.00	0.00	0.00	0.00	N 0°00'00.00" E	0.00	0.00																
48	PGL287EB	7,051,136.1	2,496,744.1	0°00'00.00"	0.00	0.00	0.00	0.00	0.00	N 0°00'00.00" E	0.00	0.00																
49	PGL287EB	7,051,136.1	2,496,744.1	0°00'00.00"	0.00	0.00	0.00	0.00	0.00	N 0°00'00.00" E	0.00	0.00																
50	PGL287EB	7,051,136.1	2,496,744.1	0°00'00.00"	0.00	0.00	0.00	0.00	0.00	N 0°00'00.00" E	0.00	0.00																
51	PGL287EB	7,051,136.1	2,496,744.1	0°00'00.00"	0.00	0.00	0.00	0.00	0.00	N 0°00'00.00" E	0.00	0.00																
52	PGL287EB	7,051,136.1	2,496,744.1	0°00'00.00"	0.00	0.00	0.00	0.00	0.00	N 0°00'00.00" E	0.00	0.00																
53	PGL287EB	7,051,136.1	2,496,744.1	0°00'00.00"	0.00	0.00	0.00	0.00	0.00	N 0°00'00.00" E	0.00	0.00																
54	PGL287EB	7,051,136.1	2,496,744.1	0°00'00.00"	0.00	0.00	0.00	0.00	0.00	N 0°00'00.00" E	0.00	0.00																
55	PGL287EB	7,051,136.1	2,496,744.1	0°00'00.00"	0.00	0.00	0.00	0.00	0.00	N 0°00'00.00" E	0.00	0.00																
56	PGL287EB	7,051,136.1	2,496,744.1	0°00'00.00"	0.00	0.00	0.00	0.00	0.00	N 0°00'00.00" E	0.00	0.00																
57	PGL287EB	7,051,136.1	2,496,744.1	0°00'00.00"	0.00	0.00	0.00	0.00	0.00	N 0°00'00.00" E	0.00	0.00																
58	PGL287EB	7,051,136.1	2,496,744.1	0°00'00.00"	0.00	0.00	0.00	0.00	0.00	N 0°00'00.00" E	0.00	0.00																
59	PGL287EB	7,051,136.1	2,496,744.1	0°00'00.00"	0.00	0.00	0.00	0.00	0.00	N 0°00'00.00" E	0.00	0.00																
60	PGL287EB	7,051,136.1	2,496,744.1	0°00'00.00"	0.00	0.00	0.00	0.00	0.00	N 0°00'00.00" E	0.00	0.00																
61	PGL287EB	7,051,136.1	2,496,744.1	0°00'00.00"	0.00	0.00	0.00	0.00	0.00	N 0°00'00.00" E	0.00	0.00																
62	PGL287EB	7,051,136.1	2,496,744.1	0°00'00.00"	0.00	0.00	0.00	0.00	0.00	N 0°00'00.00" E	0.00	0.00																
63	PGL287EB	7,051,136.1	2,496,744.1	0°00'00.00"	0.00	0.00	0.00	0.00	0.00	N 0°00'00.00" E	0.00	0.00																
64	PGL287EB	7,051,136.1	2,496,744.1	0°00'00.00"	0.00	0.00	0.00	0.00	0.00	N 0°00'00.00" E	0.00	0.00																
65	PGL287EB	7,051,136.1	2,496,744.1	0°00'00.00"	0.00	0.00	0.00	0.00	0.00	N 0°00'00.00" E	0.00	0.00																
66	PGL287EB	7,051,136.1	2,496,744.1	0°00'00.00"	0.00	0.00	0.00	0.00	0.00	N 0°00'00.00" E	0.00	0.00																
67	PGL287EB	7,051,136.1	2,496,744.1	0°00'00.00"	0.00	0.00	0.00	0.00	0.00	N 0°00'00.00" E	0.00	0.00																
68	PGL287EB	7,051,136.1	2,496,744.1	0°00'00.00"	0.00	0.00	0.00	0.00	0.00	N 0°00'00.00" E	0.00	0.00																
69	PGL287EB	7,051,136.1	2,496,744.1	0°00'00.00"	0.00	0.00	0.00	0.00	0.00	N 0°00'00.00" E	0.00	0.00																
70	PGL287EB	7,051,136.1	2,496,744.1	0°00'00.00"	0.00	0.00	0.00	0.00	0.00	N 0°00'00.00" E	0.00	0.00																
71	PGL287EB	7,051,136.1	2,496,744.1	0°00'00.00"	0.00	0.00	0.00	0.00	0.00	N 0°00'00.00" E	0.00	0.00																
72	PGL287EB	7,051,136.1	2,496,744.1	0°00'00.00"	0.00	0.00	0.00	0.00	0.00	N 0°00'00.00" E	0.00	0.00																
73	PGL287EB	7,051,136.1	2,496,744.1	0°00'00.00"	0.00	0.00	0.00	0.00	0.00	N 0°00'00.00" E	0.00	0.00																
74	PGL287EB	7,051,136.1	2,496,744.1	0°00'00.00"	0.00	0.00	0.00	0.00	0.00	N 0°00'00.00" E	0.00	0.00																
75	PGL287EB	7,051,136.1	2,496,744.1	0°00'00.00"	0.00	0.00	0.00	0.00	0.00	N 0°00'00.00" E	0.00	0.00																
76	PGL287EB	7,051,136.1	2,496,744.1	0°00'00.00"	0.00	0.00	0.00	0.00	0.00	N 0°00'00.00" E	0.00	0.00																
77	PGL287EB	7,051,136.1	2,496,744.1	0°00'00.00"	0.00	0.00	0.00	0.00	0.00	N 0°00'00.00" E	0.00	0.00																
78	PGL287EB	7,051,136.1	2,496,744.1	0°00'00.00"	0.00	0.00	0.00	0.00	0.00	N 0°00'00.00" E	0.00	0.00																
79	PGL287EB	7,051,136.1	2,496,744.1	0°00'00.00"	0.00	0.00	0.00	0.00	0.00	N 0°00'00.00" E	0.00	0.00																
80	PGL287EB	7,051,136.1	2,496,744.1	0°00'00.00"	0.00	0.00	0.00	0.00	0.00	N 0°00'00.00" E	0.00	0.00																
81	PGL287EB	7,051,136.1	2,496,744.1	0°00'00.00"	0.00	0.00	0.00	0.00	0.00	N 0°00'00.00" E	0.00	0.00																
82	PGL287EB	7,051,136.1	2,496,744.1	0°00'00.00"	0.00	0.00	0.00	0.00	0.00	N 0°00'00.00" E	0.00	0.00																
83	PGL287EB	7,051,136.1	2,496,744.1	0°00'00.00"	0.00	0.00	0.00	0.00	0.00	N 0°00'00.00" E	0.00	0.00																
84	PGL287EB	7,051,136.1	2,496,744.1	0°00'00.00"	0.00	0.00	0.00	0.00	0.00	N 0°00'00.00" E	0.00	0.00																
85	PGL287EB	7,051,136.1	2,496,744.1	0°00'00.00"	0.00	0.00	0.00	0.00	0.00	N 0°00'00.00" E	0.00	0.00																
86	PGL287EB	7,051,136.1	2,496,744.1	0°00'00.00"	0.00	0.00	0.00	0.00	0.00	N 0°00'00.00" E	0.00	0.00																
87	PGL287EB	7,051,136.1	2,496,744.1	0°00'00.00"	0.00	0.00	0.00	0.00	0.00	N 0°00'00.00" E	0.00	0.00																
88	PGL287EB	7,051,136.1	2,496,744.1	0°00'00.00"	0.00	0.00	0.00	0.00	0.00	N 0°00'00.00" E	0.00	0.00																
89	PGL287EB	7,051,136.1	2,496,744.1	0°00'00.00"	0.00	0.00	0.00	0.00	0.00	N 0°00'00.00" E	0.00	0.00																
90	PGL287EB	7,051,136.1	2,496,744.1	0°00'00.00"	0.00	0.00	0.00	0.00	0.00	N 0°00'00.00" E	0.00	0.00																
91	PGL287EB	7,051,136.1	2,496,744.1	0°00'00.00"	0.00	0.00	0.00	0.00	0.00	N 0°00'00.00" E	0.00	0.00																
92	PGL287EB	7,051,136.1	2,496,744.1	0°00'00.00"	0.00	0.00	0.00	0.00	0.00	N 0°00'00.00" E	0.00	0.00																
93	PGL287EB	7,051,136.1	2,496,744.1	0°00'00.00"	0.00	0.00	0.00	0.00	0.00	N 0°00'00.00" E	0.00	0.00																
94	PGL287EB	7,051,136.1	2,496,744.1	0°00'00.00"	0.00	0.00	0.00	0.00	0.00	N 0°00'00.00" E	0.00	0.00																
95	PGL287EB	7,051,136.1	2,496,744.1	0°00'00.00"	0.00	0.00	0.00	0.00	0.00	N 0°00'00.00" E	0.00	0.00																
96	PGL287EB	7,051,136.1	2,496,744.1	0°00'00.00"	0.00	0.00	0.00	0.00	0.00	N 0°00'00.00" E	0.00	0.00																
97	PGL287EB	7,051,136.1	2,496,744.1	0°00'00.00"	0.00	0.00	0.00	0.00	0.00	N 0°00'00.00" E	0.00	0.00																
98	PGL287EB	7,051,136.1	2,496,744.1	0°00'00.00"	0.00	0.00	0.00	0.00	0.00	N 0°00'00.00" E	0.00	0.00																
99	PGL287EB	7,051,136.1	2,496,744.1	0°00'00.00"	0.00	0.00	0.00	0.00	0.00	N 0°00'00.00" E	0.00	0.00																
100	PGL287EB	7,051,136.1	2,496,744.1	0°00'00.00"	0.00	0.00	0.00	0.00	0.00	N 0°00'00.00" E	0.00	0.00																

PARCEL DATA

PARCEL ID	OWNER	ACQUISITION AREA
1	[illegible]	[illegible]
2	[illegible]	[illegible]
3	[illegible]	[illegible]
4	[illegible]	[illegible]
5	[illegible]	[illegible]
6	[illegible]	[illegible]
7	[illegible]	[illegible]
8	[illegible]	[illegible]
9	[illegible]	[illegible]
10	[illegible]	[illegible]
11	[illegible]	[illegible]
12	[illegible]	[illegible]
13	[illegible]	[illegible]
14	[illegible]	[illegible]
15	[illegible]	[illegible]
16	[illegible]	[illegible]
17	[illegible]	[illegible]
18	[illegible]	[illegible]
19	[illegible]	[illegible]
20	[illegible]	[illegible]
21	[illegible]	[illegible]
22	[illegible]	[illegible]
23	[illegible]	[illegible]
24	[illegible]	[illegible]
25	[illegible]	[illegible]
26	[illegible]	[illegible]
27	[illegible]	[illegible]
28	[illegible]	[illegible]
29	[illegible]	[illegible]
30	[illegible]	[illegible]
31	[illegible]	[illegible]
32	[illegible]	[illegible]
33	[illegible]	[illegible]
34	[illegible]	[illegible]
35	[illegible]	[illegible]
36	[illegible]	[illegible]
37	[illegible]	[illegible]
38	[illegible]	[illegible]
39	[illegible]	[illegible]
40	[illegible]	[illegible]
41	[illegible]	[illegible]
42	[illegible]	[illegible]
43	[illegible]	[illegible]
44	[illegible]	[illegible]
45	[illegible]	[illegible]
46	[illegible]	[illegible]
47	[illegible]	[illegible]
48	[illegible]	[illegible]
49	[illegible]	[illegible]
50	[illegible]	[illegible]
51	[illegible]	[illegible]
52	[illegible]	[illegible]
53	[illegible]	[illegible]
54	[illegible]	[illegible]
55	[illegible]	[illegible]
56	[illegible]	[illegible]
57	[illegible]	[illegible]
58	[illegible]	[illegible]
59	[illegible]	[illegible]
60	[illegible]	[illegible]
61	[illegible]	[illegible]
62	[illegible]	[illegible]
63	[illegible]	[illegible]
64	[illegible]	[illegible]
65	[illegible]	[illegible]
66	[illegible]	[illegible]
67	[illegible]	[illegible]
68	[illegible]	[illegible]
69	[illegible]	[illegible]
70	[illegible]	[illegible]
71	[illegible]	[illegible]
72	[illegible]	[illegible]
73	[illegible]	[illegible]
74	[illegible]	[illegible]
75	[illegible]	[illegible]
76	[illegible]	[illegible]
77	[illegible]	[illegible]
78	[illegible]	[illegible]
79	[illegible]	[illegible]
80	[illegible]	[illegible]
81	[illegible]	[illegible]
82	[illegible]	[illegible]
83	[illegible]	[illegible]
84	[illegible]	[illegible]
85	[illegible]	[illegible]
86	[illegible]	[illegible]
87	[illegible]	[illegible]
88	[illegible]	[illegible]
89	[illegible]	[illegible]
90	[illegible]	[illegible]
91	[illegible]	[illegible]
92	[illegible]	[illegible]
93	[illegible]	[illegible]
94	[illegible]	[illegible]
95	[illegible]	[illegible]
96	[illegible]	[illegible]
97	[illegible]	[illegible]
98	[illegible]	[illegible]
99	[illegible]	[illegible]
100	[illegible]	[illegible]

TRAFFIC DIAGRAM

N.T.S.

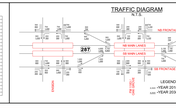

SUPERELEVATION DATA

| STA | PGL |