TEXAS DEPARTMENT OF TRANSPORTATION
DALLAS DISTRICT
WILLIAM L. HALE, P.E., DISTRICT ENGINEER

# US 287 STRIP MAP
FROM SH 34 TO IH 45
ELLIS COUNTY, TEXAS
CSJ 0172-08-053

JUNE 2013

PROJECT LENGTH:	X.XX MILES
FUNCTIONAL CLASSIFICATION:	URBAN FREEWAY URBAN FREEWAY
AVERAGE DAILY TRAFFIC:	XX,XXX (2018) XX,XXX (2038)
DESIGN SPEED	
MAIN LANES:	70 MPH
RAMPS:	40 MPH
FRONTAGE ROADS:	40 MPH
CROSS STREETS:	30-40 MPH

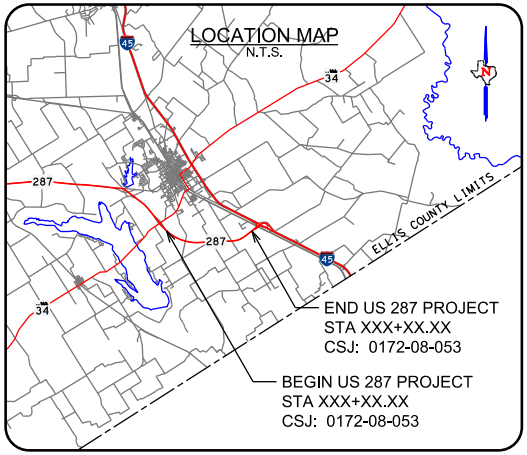
LOCATION MAP
N.T.S.
45
34
287
287
45
34
ELLIS COUNTY LIMITS
N

END US 287 PROJECT
STA XXX+XX.XX
CSJ: 0172-08-053

BEGIN US 287 PROJECT
STA XXX+XX.XX
CSJ: 0172-08-053

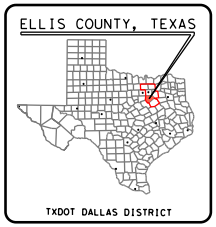
ELLIS COUNTY, TEXAS
TXDOT DALLAS DISTRICT

TEXAS COUNTY MAP
N.T.S.

0 10 20 30 40
VERTICAL SCALE: 1"=20'

0 100 200 300 400
HORIZONTAL SCALE: 1"=200'

PRELIMINARY
FOR INTERIM REVIEW ONLY
THESE DOCUMENTS ARE FOR INTERIM REVIEW AND NOT INTENDED FOR REGULATORY APPROVAL, PERMIT, BIDDING OR CONSTRUCTION PURPOSES. THEY WERE PREPARED BY OR UNDER THE SUPERVISION OF:

NAME	P.E. NO.	DATE
JEREMY W. MCGAHAN	103650	06-12-2013

HALFF ASSOCIATES, INC.
TBPE FIRM #F-312

HALFF
1201 NORTH BOWSER ROAD
RICHARDSON, TEXAS 75081-2275
TEL (214) 346-6200
FAX (214) 739-0095

DATE SUBMITTED: ____

DATE APPROVED: ____

LEGEND:

- — — EXISTING ROW
- — — EXISTING EASEMENT
- —— EXISTING PROPERTY LIMITS
- 🟫 PROPOSED BRIDGE
- 🟥 PROPOSED MAIN LANES
- 🟦 PROPOSED RAMP
- 🟩 PROPOSED FRONTAGE ROAD
- 🟪 PROPOSED CROSS STREET
- ⬛ BRIDGE (UNDER CONSTRUCTION, BY OTHERS)
- ▨ PAVEMENT (UNDER CONSTRUCTION, BY OTHERS)
- — - — PROPOSED BASELINE
- — — PROPOSED ROW
- — — PROPOSED EASEMENT
- —— PROPOSED EDGE OF PAVEMENT
- —— PROPOSED BRIDGE ABUTMENT
- — — PROPOSED BRIDGE BENT
- —— PROPOSED RETAINING WALL
- —— PROPOSED CULVERT
- —— 100 YR FLOODPLAIN LIMITS

PRELIMINARY
30% DRAFT
THIS PRINT IS FURNISHED FOR INFORMATION ONLY. THE PLAN INFORMATION OR OTHER DATA SHOWN HEREIN IS SUBJECT TO CHANGE AND MUST NOT BE CONSTRUED AS FINAL.

PARCEL DATA

PARCEL ID	OWNER	PROPERTY ADDRESS
25	HOLUBAR GERALDINE J	LAKEVIEW DR
28	HOLUBAR GERALDINE J	LAKEVIEW DR
29	HOLUBAR GERALDINE J	STATE HIGHWAY 34
30	HOLUBAR CHARLES	2101 W STATE HIGHWAY 34
31	HOLUBAR GERALDINE J	HIGHWAY 287 BYPASS
32	HOLUBAR GERALDINE J	LAKEVIEW DR
33	HOLUBAR GERALDINE J	HIGHWAY 287 BYPASS
34	HOLUBAR GERALDINE J	HIGHWAY 287 BYPASS
35	ENNIS ISD	HIGHWAY 287 BYPASS
36	ENNIS ISD	HIGHWAY 287 BYPASS
37	HOLUBAR GERALDINE J	HIGHWAY 287 BYPASS
38	HOLUBAR GERALDINE J	HIGHWAY 287 BYPASS
39	HOLUBAR CHARLES & GENE	HIGHWAY 287 BYPASS
40	HOLUBAR CHARLES & GENE	LAKEVIEW DR
41	ENNIS ISD	ENSIGN RD
42	HOLUBAR CHARLES R & RONALD G	ENSIGN RD
43	HOLUBAR CHARLES R & RONALD G	ENSIGN RD
44	ROBERTS JAY	ENSIGN RD
45	ROBERTS JAY	ENSIGN RD
46	EVANS RALPH SIDNEY	4211 ENSIGN RD
47	EVANS CHAS W & RALPH	HIGHWAY 287 BYPASS
48	EVANS CHAS W & RALPH	4009 ENSIGN RD
50	HARRIS JAMES E & DOLORES	3915 ENSIGN RD
51	BULLARD CARL J & SANDRA	ENSIGN RD
53	GRIFFIN INDUSTRIES INC	4014 ENSIGN RD
55	MORSE BRIAN & MELISSA	4212 ENSIGN RD
56	HOLEY FREDDIE WAYNE	HIGHWAY 287 BYPASS
57	HOLEY FREDDIE WAYNE	ENSIGN RD
58	LISKA STANLEY J	HIGHWAY 287 BYPASS
60	TXDOT	HIGHWAY 287 BYPASS
61	LISKA STANLEY J	LISKA RD
62	STOKES DOUGLAS W	LISKA RD
63	STOKES DOUGLAS W	LISKA RD
64	MORTON JACK B & JOY	HIGHWAY 287
66	VICTORY IN HIM MINISTRIES	HIGHWAY 287
67	HESTER AUBREY G ET AL	287 LISKA RD
68	HESTER AUBREY G ET AL	3619 FM 1183
69	TXDOT	HIGHWAY 287 BYPASS
71	HESTER AUBREY G ET AL	HIGHWAY 287
72	JOHNSON LINDA A & MC COY DOROTHY	FM 1183
74	ENNIS ECONOMIC DEVELOPMENT	HIGHWAY 287 BYPASS
75	AMERICO-ENNIS LP COLONNADE II	2000 HIGHWAY 287 BYPASS
76	ENNIS ECONOMIC DEVELOPMENT	HIGHWAY 287 BYPASS
77	ENNIS ECONOMIC DEVELOPMENT	HIGHWAY 287 BYPASS
78	MARAK RAYMOND	FM 1183
79	ENNIS ECONOMIC DEVELOPMENT	HIGHWAY 287 BYPASS
80	STERILITE INDUSTRIAL REALTY LLC	5201 STERILITE DR
81	MARAK RAYMOND	FM 1183
83	WALKER MARCUS J	968 RUDD RD
84	WALKER M J	920 RUDD RD
85	STERILITE CORPORATION	5200 STERILITE DR
86	BOURNS BURL D	RUDD RD
89	BISHOP RACHEL	RUDD RD
90	ECONO FUEL INC	INTERSTATE 45
91	HOSSAINY RIYAD	HIGHWAY 287 BYPASS
93	ACOSTA CESAR A & ACOSTA JUAN M	5027 N INTERSTATE 45
94	TXDOT	N INTERSTATE 45
95	TXDOT	N INTERSTATE 45
97	SADDLE PROPERTIES LLC	INTERSTATE 45
101	OLSEN RAYMOND W & KAREN A	INTERSTATE 45

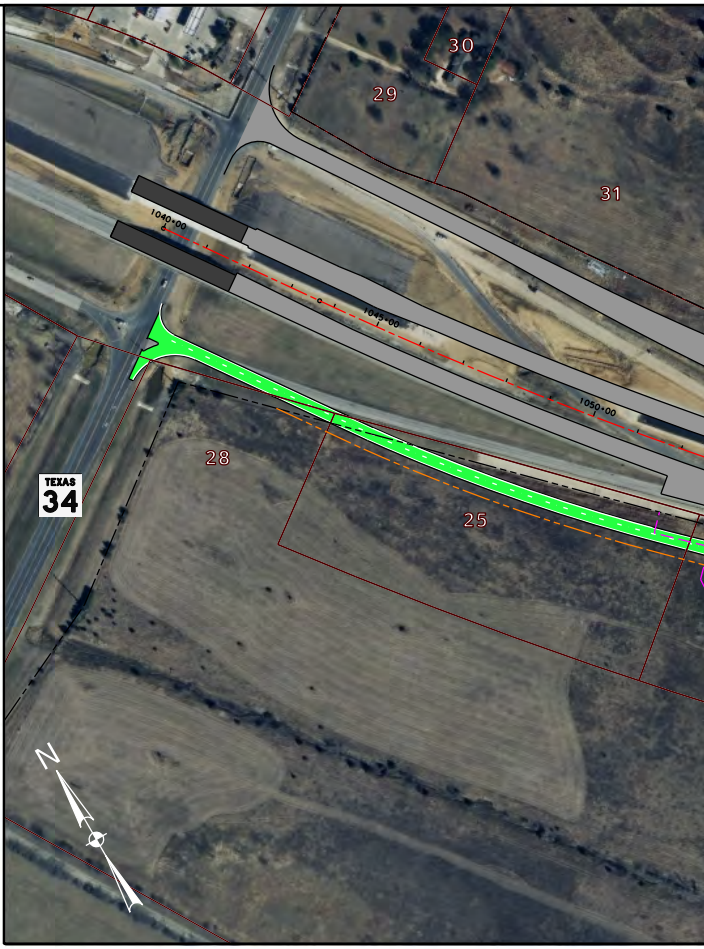
30
29
31
1040+00
1045+00
1050+00
28
25
TEXAS 34
N

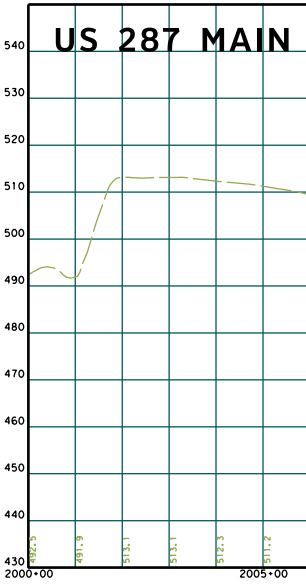

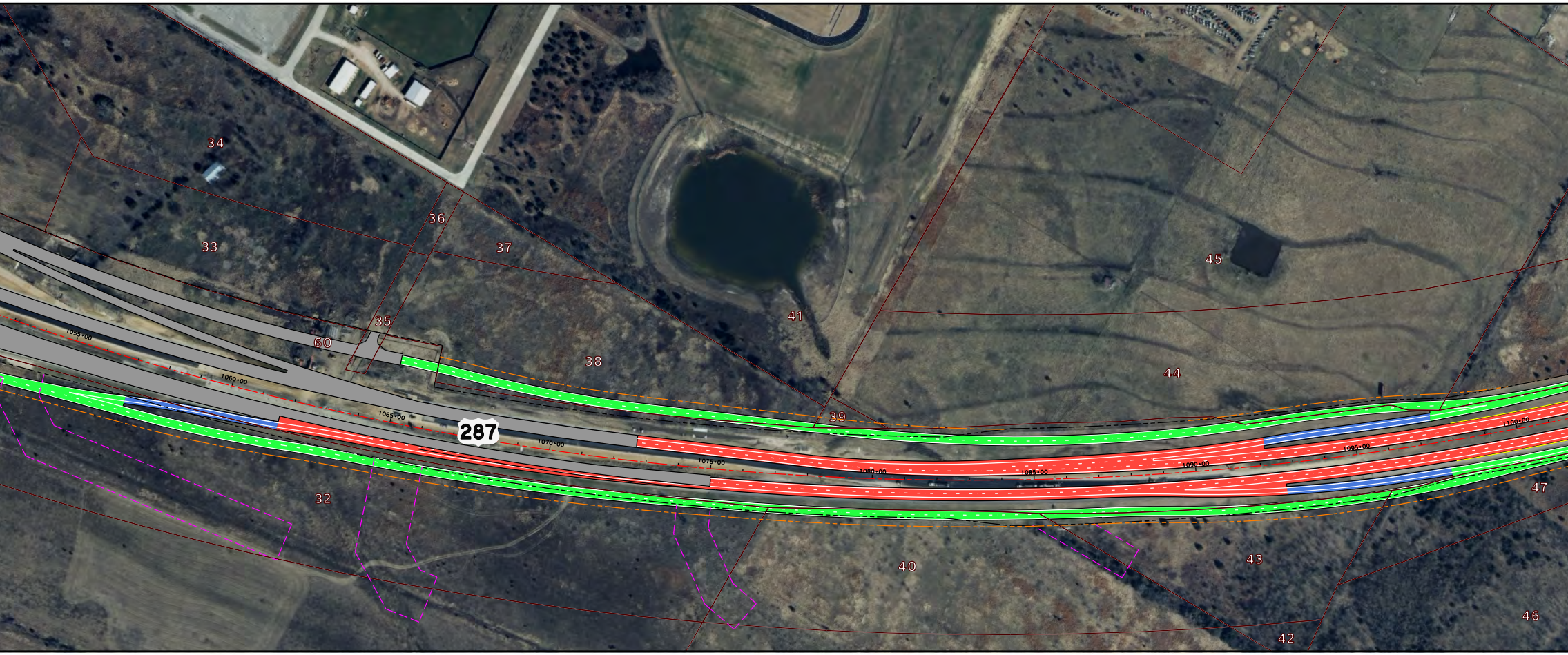
34
33
36
37
35
60
41
45
44
38
39
32
40
43
42
46
47
287
1055+00
1060+00
1065+00
1070+00
1075+00
1080+00
1085+00
1090+00
1095+00
1100+00

LANES (70 MPH)

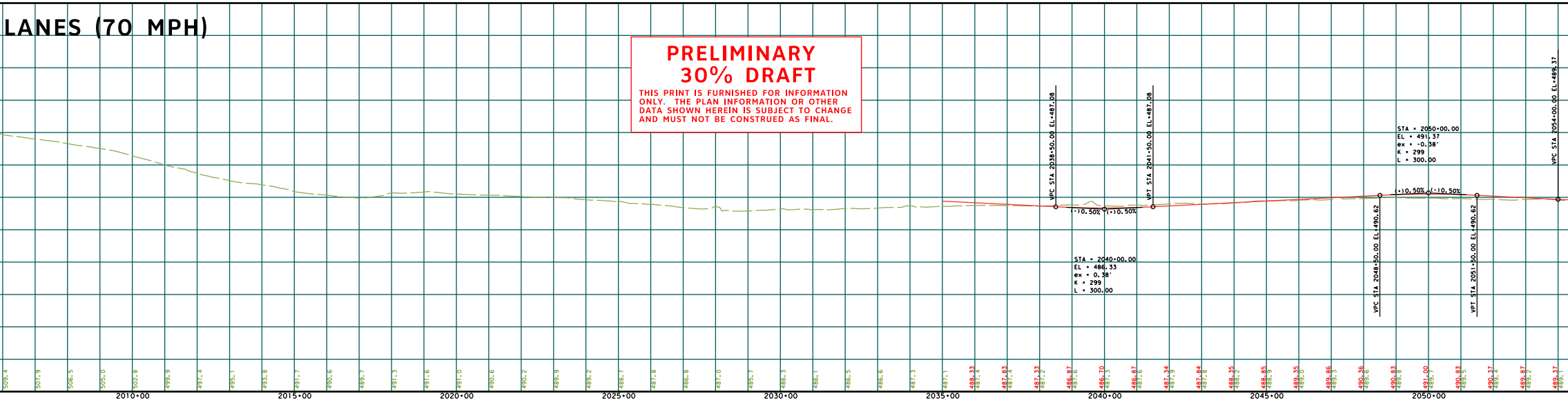
VPC STA 2038+50.00 EL=487.08
VPT STA 2041+50.00 EL=487.08
(-)0.50%
(+)0.50%
STA = 2040+00.00
EL = 486.33
ex = 0.38'
K = 299
L = 300.00
STA = 2050+00.00
EL = 491.37
ex = -0.38'
K = 299
L = 300.00
(+)0.50%
(-)0.50%
VPC STA 2048+50.00 EL=490.62
VPT STA 2051+50.00 EL=490.62
VPC STA 2054+00.00 EL=489.37
509.4
507.9
506.5
505.0
502.8
499.9
497.4
495.1
493.8
491.7
490.6
489.7
491.3
491.6
491.0
490.6
490.2
489.9
489.2
488.7
487.8
486.8
487.0
485.7
486.3
486.1
486.5
486.6
487.3
487.1
488.33 487.4
487.83 487.4
487.33 487.2
486.87 487.6
486.70 487.3
486.87 487.6
487.34 487.9
487.84 487.8
488.35 488.2
488.85 488.9
489.35 489.0
489.86 489.3
490.36 489.6
490.83 489.8
491.00 489.7
490.83 489.5
490.37 489.4
489.87 489.2
489.37 489.1
2010+00
2015+00
2020+00
2025+00
2030+00
2035+00
2040+00
2045+00
2050+00

PRELIMINARY
30% DRAFT

THIS PRINT IS FURNISHED FOR INFORMATION ONLY. THE PLAN INFORMATION OR OTHER DATA SHOWN HEREIN IS SUBJECT TO CHANGE AND MUST NOT BE CONSTRUED AS FINAL.

PRELIMINARY
30% DRAFT

THIS PRINT IS FURNISHED FOR INFORMATION ONLY. THE PLAN INFORMATION OR OTHER DATA SHOWN HEREIN IS SUBJECT TO CHANGE AND MUST NOT BE CONSTRUED AS FINAL.

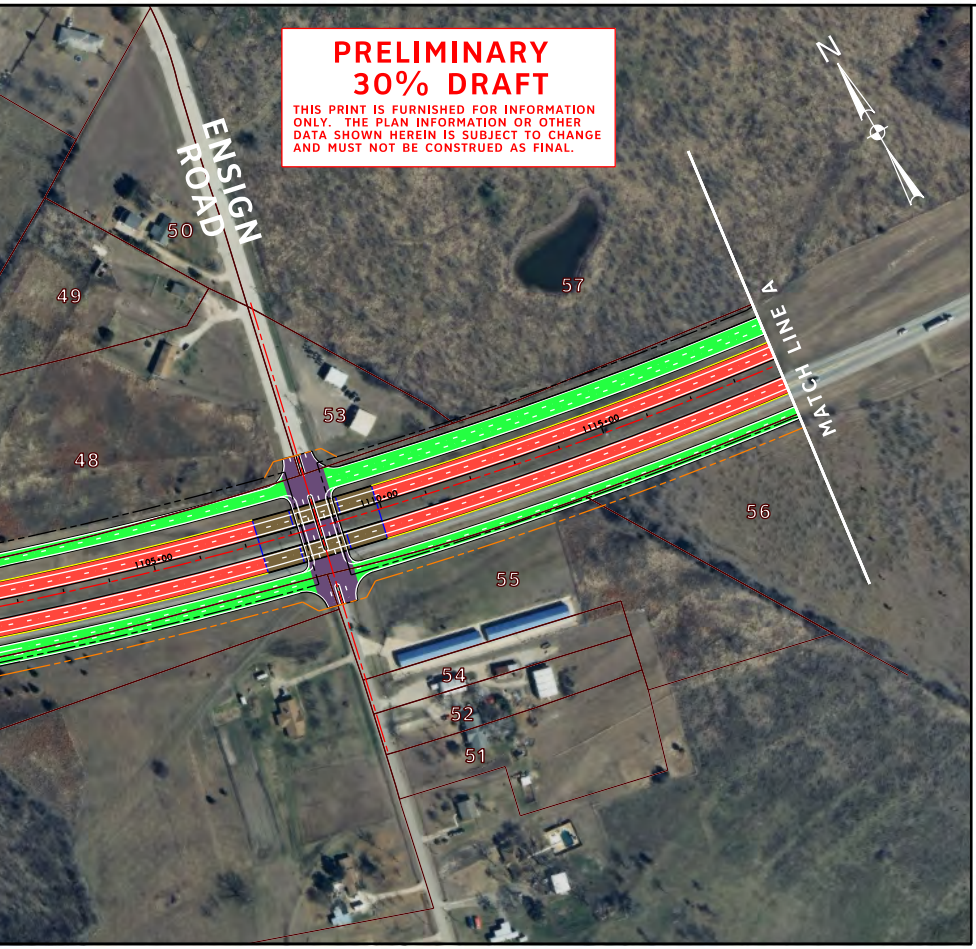
N
ENSIGN ROAD
50
49
57
53
48
56
55
54
52
51
1105+00
1110+00
1115+00
MATCH LINE A

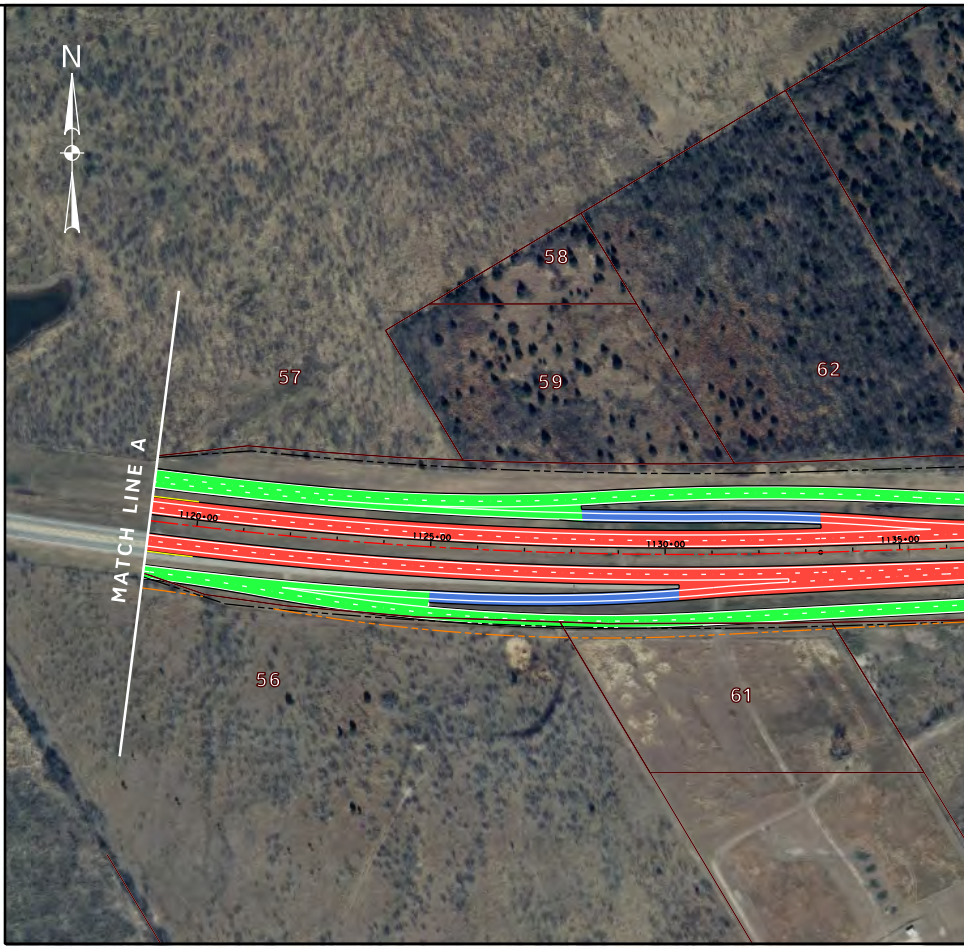
N
58
59
62
57
MATCH LINE A
1120+00
1125+00
1130+00
1135+00
56
61

US 287 MAIN LANES (70 MPH)

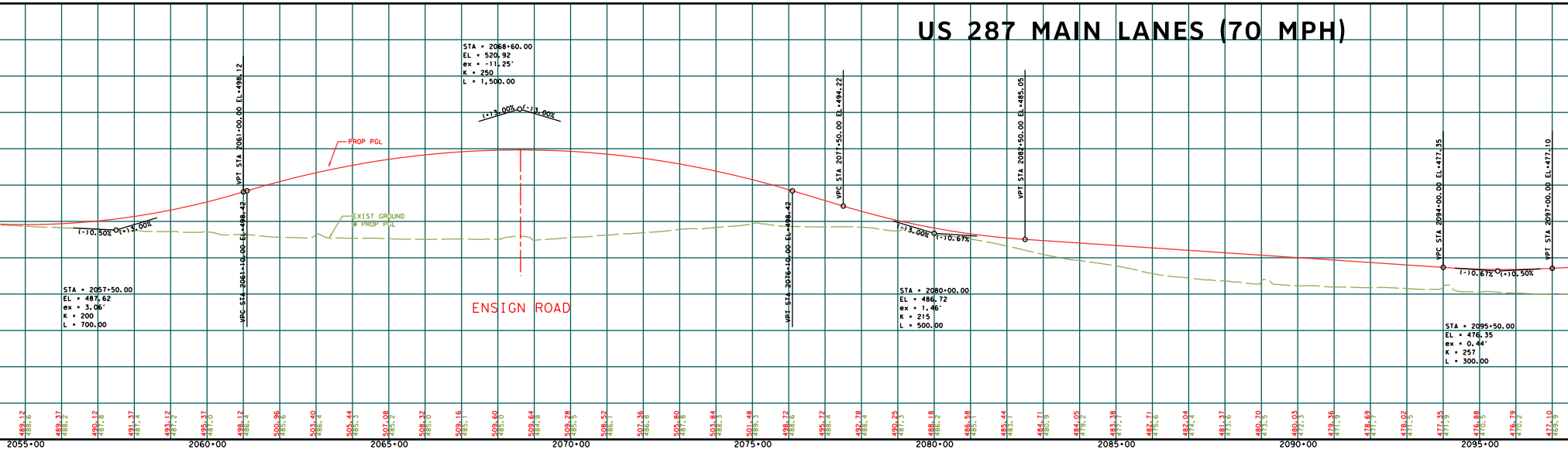

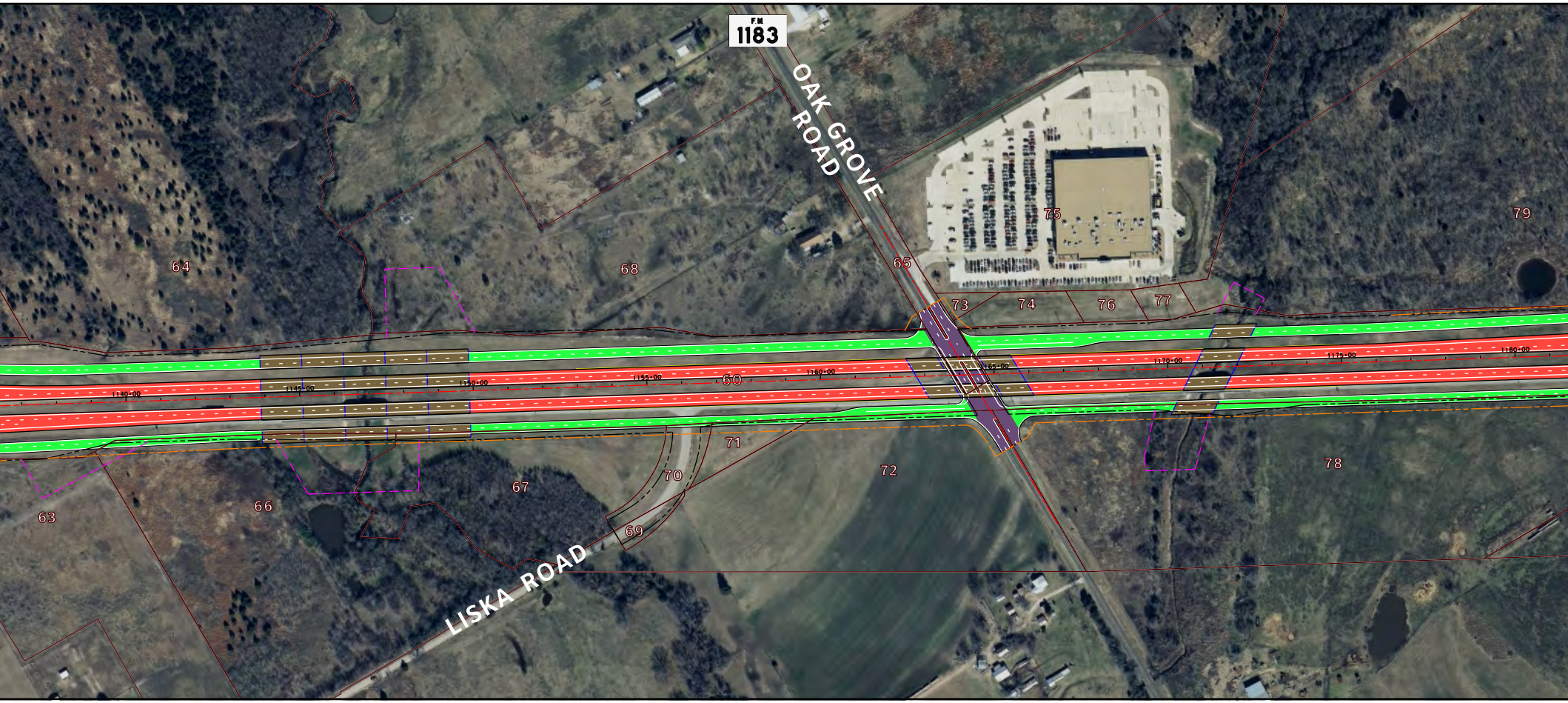
F.M.
1183
OAK GROVE ROAD
LISKA ROAD
1140+00
1145+00
1150+00
1155+00
1160+00
1165+00
1170+00
1175+00
1180+00
60
63
64
65
66
67
68
69
70
71
72
73
74
75
76
77
78
79

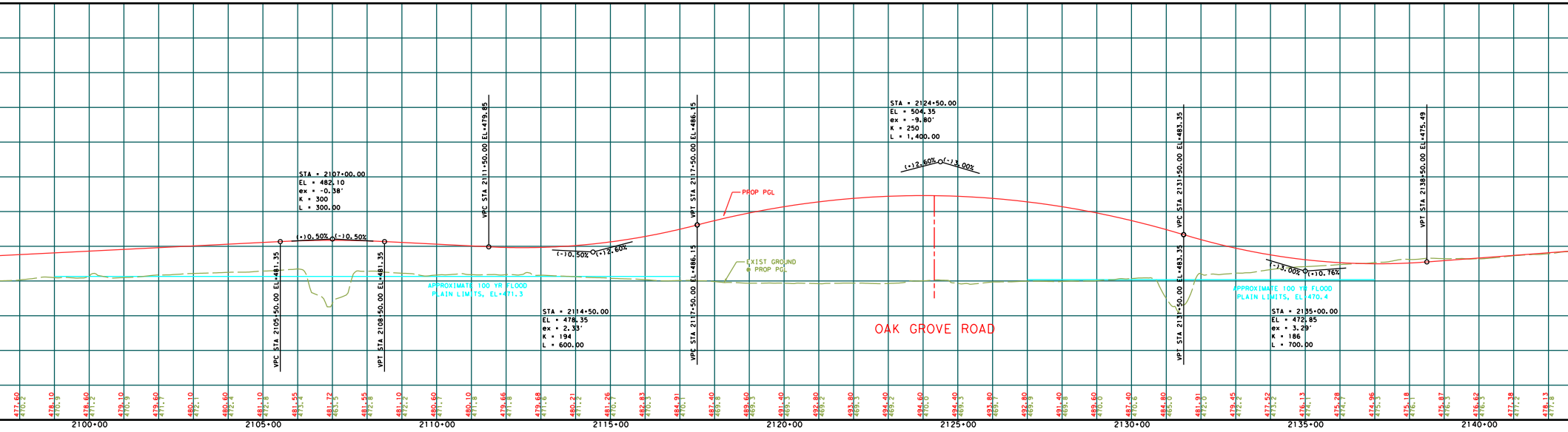

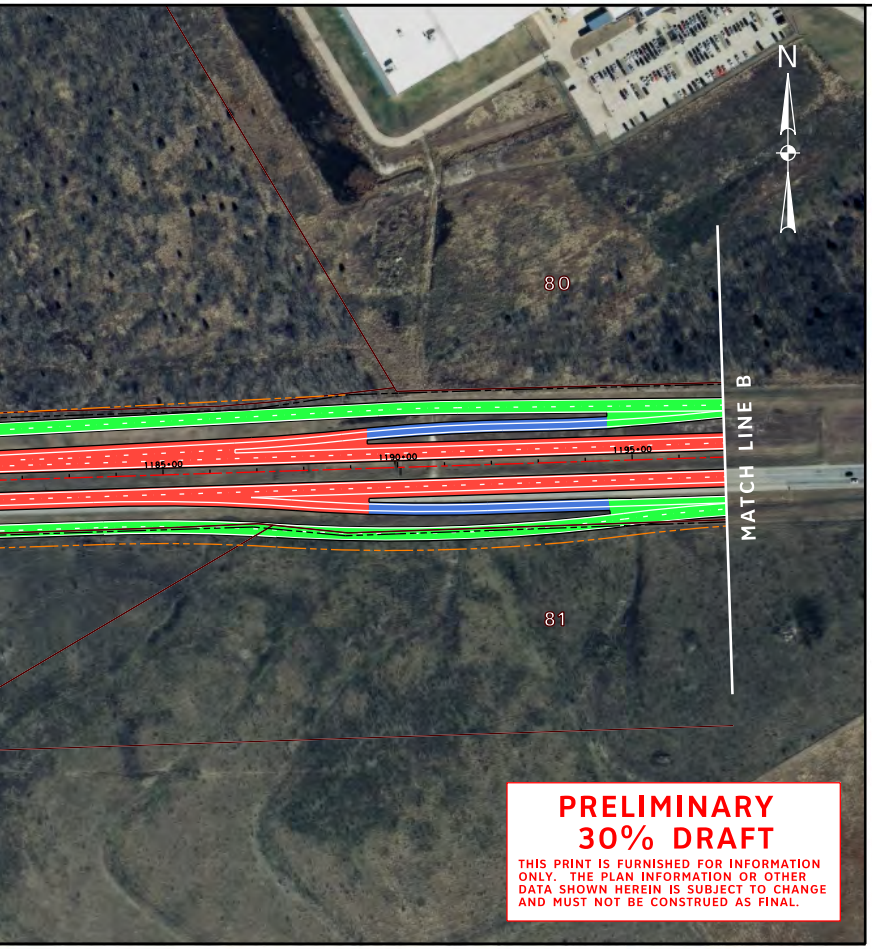
N
80
81
1185+00
1190+00
1195+00
MATCH LINE B

PRELIMINARY
30% DRAFT

THIS PRINT IS FURNISHED FOR INFORMATION ONLY. THE PLAN INFORMATION OR OTHER DATA SHOWN HEREIN IS SUBJECT TO CHANGE AND MUST NOT BE CONSTRUED AS FINAL.

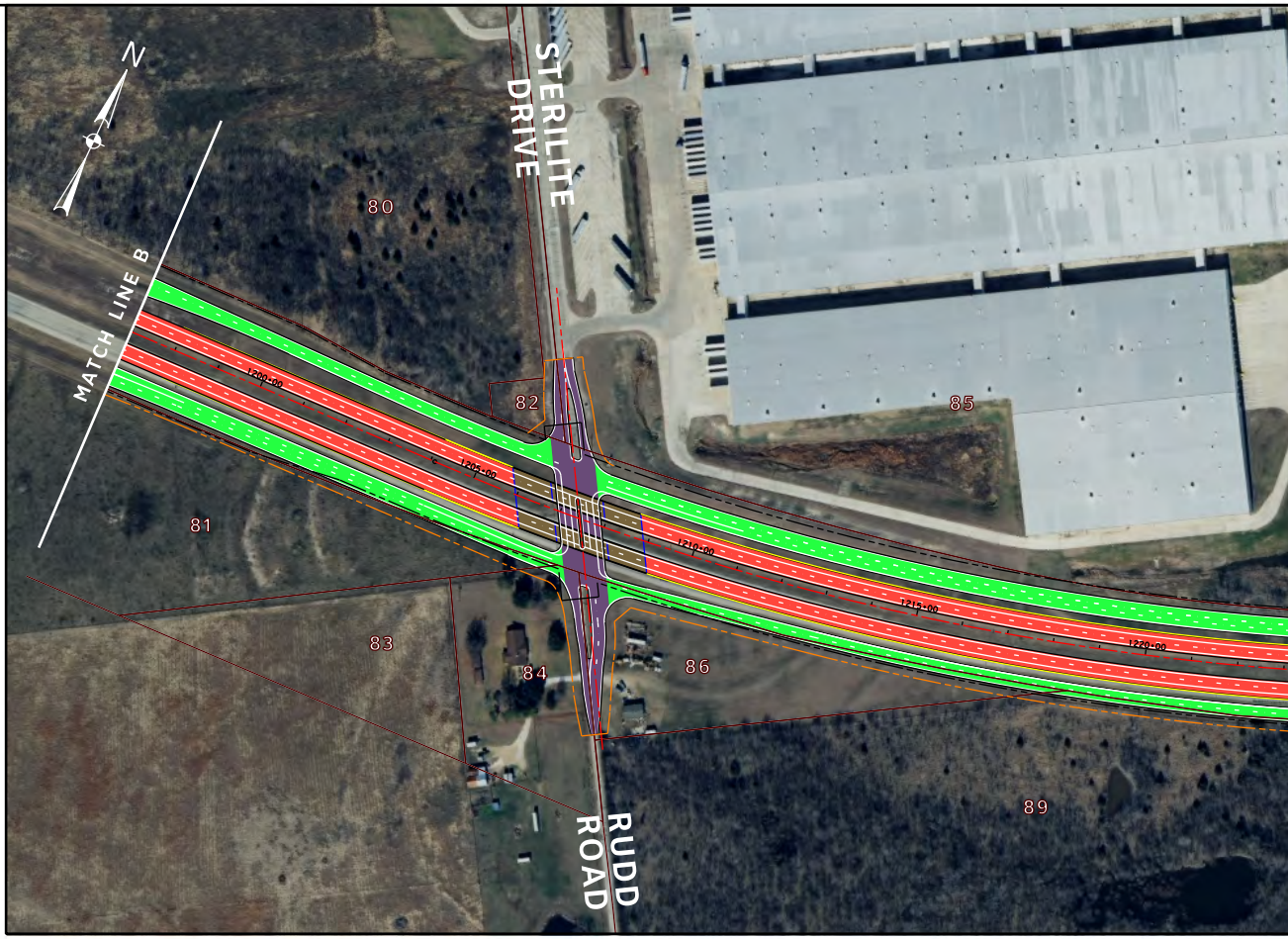
N
MATCH LINE B
STERILITE DRIVE
80
82
85
1200+00
1205+00
1210+00
1215+00
1220+00
81
83
84
86
89
RUDD ROAD

US 287 MAIN LANES (70 MPH)

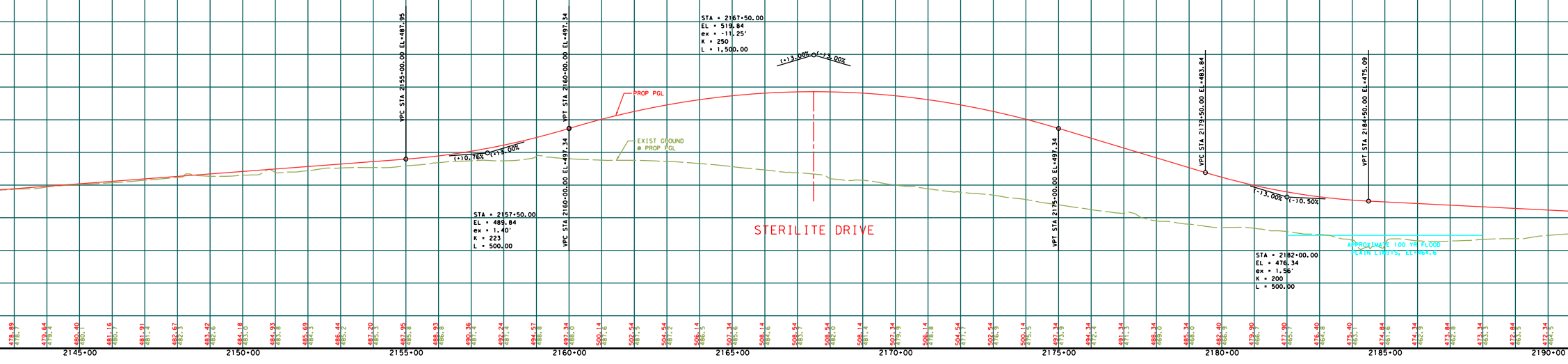

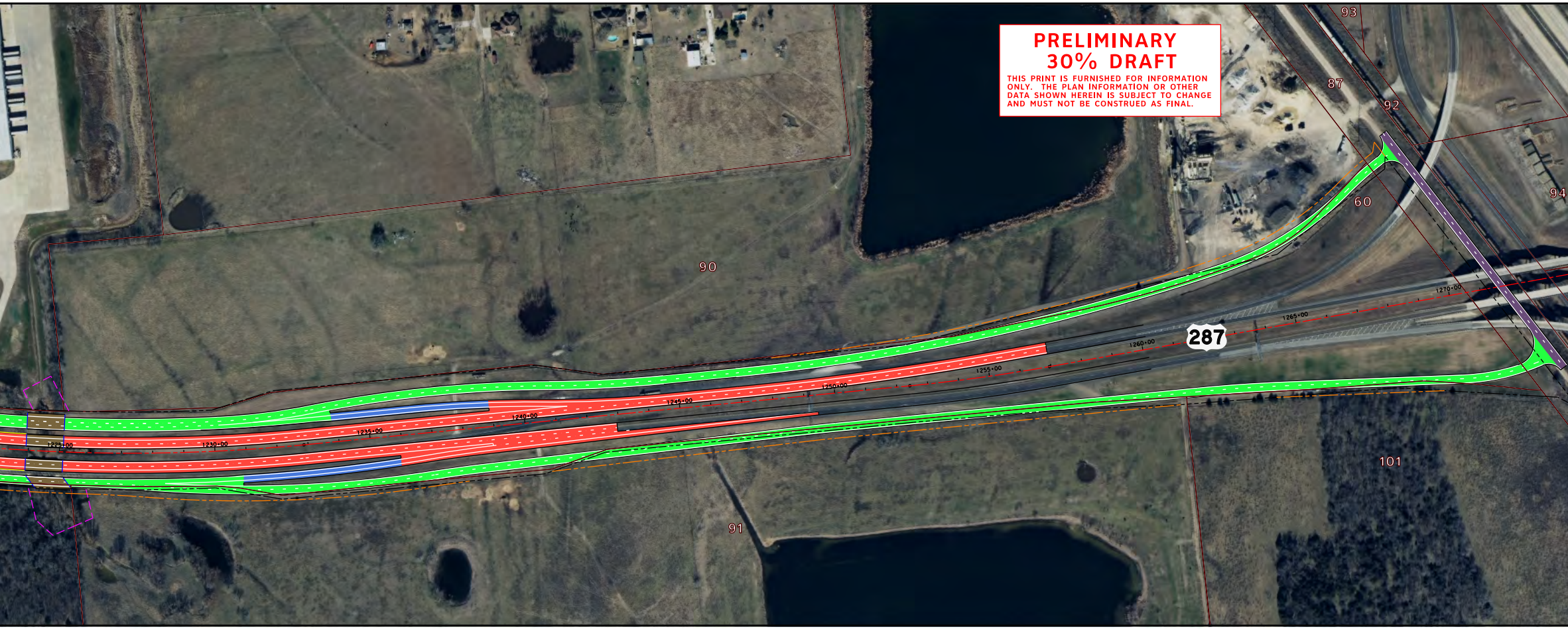
93
87
92
94
60
90
287
101
91
1225+00
1230+00
1235+00
1240+00
1245+00
1250+00
1255+00
1260+00
1265+00
1270+00

PRELIMINARY 30% DRAFT

THIS PRINT IS FURNISHED FOR INFORMATION ONLY. THE PLAN INFORMATION OR OTHER DATA SHOWN HEREIN IS SUBJECT TO CHANGE AND MUST NOT BE CONSTRUED AS FINAL.

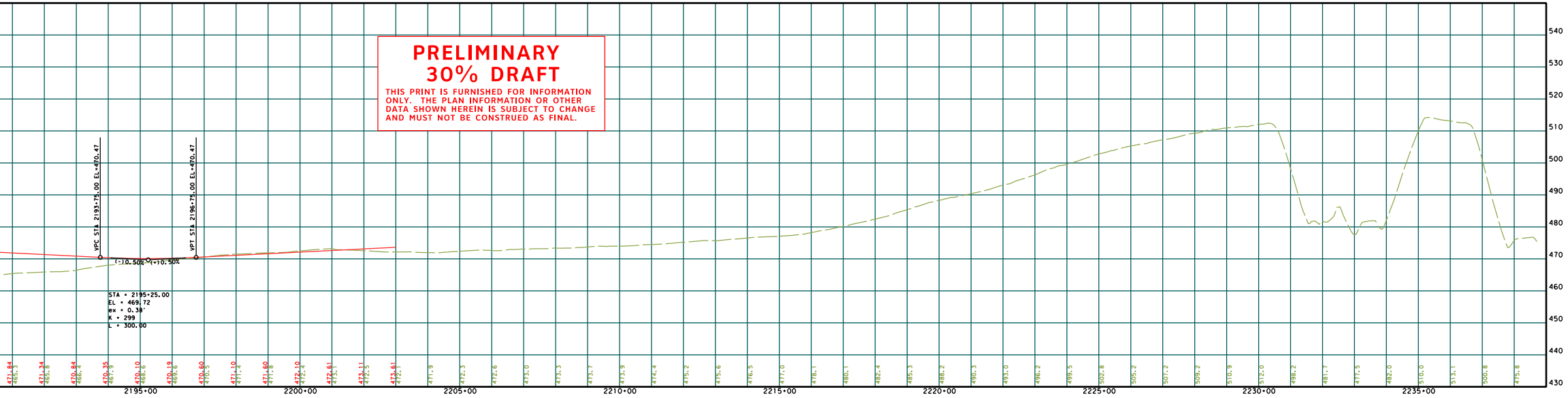

PRELIMINARY 30% DRAFT

THIS PRINT IS FURNISHED FOR INFORMATION ONLY. THE PLAN INFORMATION OR OTHER DATA SHOWN HEREIN IS SUBJECT TO CHANGE AND MUST NOT BE CONSTRUED AS FINAL.


N
INTERSTATE
45
1275+00
128
95
97
OLD ALMA ROAD

TEXAS DEPARTMENT OF TRANSPORTATION®

DALLAS DISTRICT

WILLIAM L. HALE, P.E., DISTRICT ENGINEER

US 287 STRIP MAP
FROM SH 34 TO IH 45
ELLIS COUNTY, TEXAS
CSJ 0172-08-053

JUNE 2013

PROJECT LENGTH:	X.XX MILES
FUNCTIONAL CLASSIFICATION:	URBAN FREEWAY URBAN FREEWAY
AVERAGE DAILY TRAFFIC:	XX,XXX (2018) XX,XXX (2038)
DESIGN SPEED	
MAIN LANES:	70 MPH
RAMPS:	40 MPH
FRONTAGE ROADS:	40 MPH
CROSS STREETS:	30-40 MPH

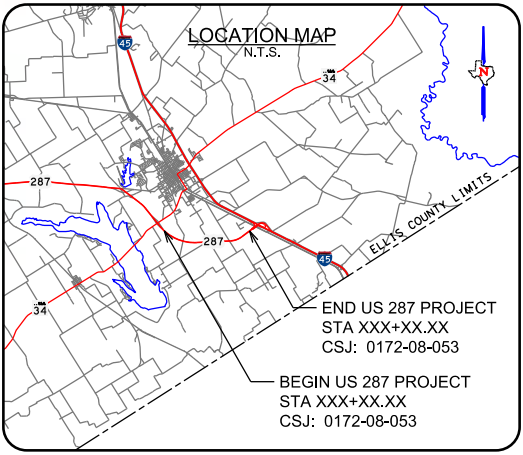
45
34
287
287
34
45
ELLIS COUNTY LIMITS
N
END US 287 PROJECT
STA XXX+XX.XX
CSJ: 0172-08-053
BEGIN US 287 PROJECT
STA XXX+XX.XX
CSJ: 0172-08-053

LOCATION MAP
N.T.S.

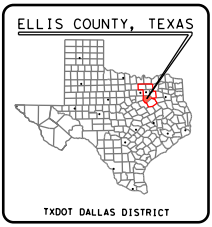
ELLIS COUNTY, TEXAS
TXDOT DALLAS DISTRICT

TEXAS COUNTY MAP
N.T.S.

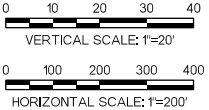
0
10
20
30
40
0
100
200
300
400

VERTICAL SCALE: 1"=20'

HORIZONTAL SCALE: 1"=200'

PRELIMINARY

FOR INTERIM REVIEW ONLY

THESE DOCUMENTS ARE FOR INTERIM REVIEW AND NOT INTENDED FOR REGULATORY APPROVAL, PERMIT, BIDDING OR CONSTRUCTION PURPOSES. THEY WERE PREPARED BY OR UNDER THE SUPERVISION OF:

NAME	P.E. NO.	DATE
JEREMY W. MCGAHAN	103650	06-12-2013

HALFF ASSOCIATES, INC.
TBPE FIRM #F-312

HALFF
1201 NORTH BOWSER ROAD
RICHARDSON, TEXAS 75081-2275
TEL (214) 346-6200
FAX (214) 739-0095

DATE SUBMITTED: ☐

DATE APPROVED: ☐