APPENDIX D: Resource-Specific Maps and Displacement Maps By Segment

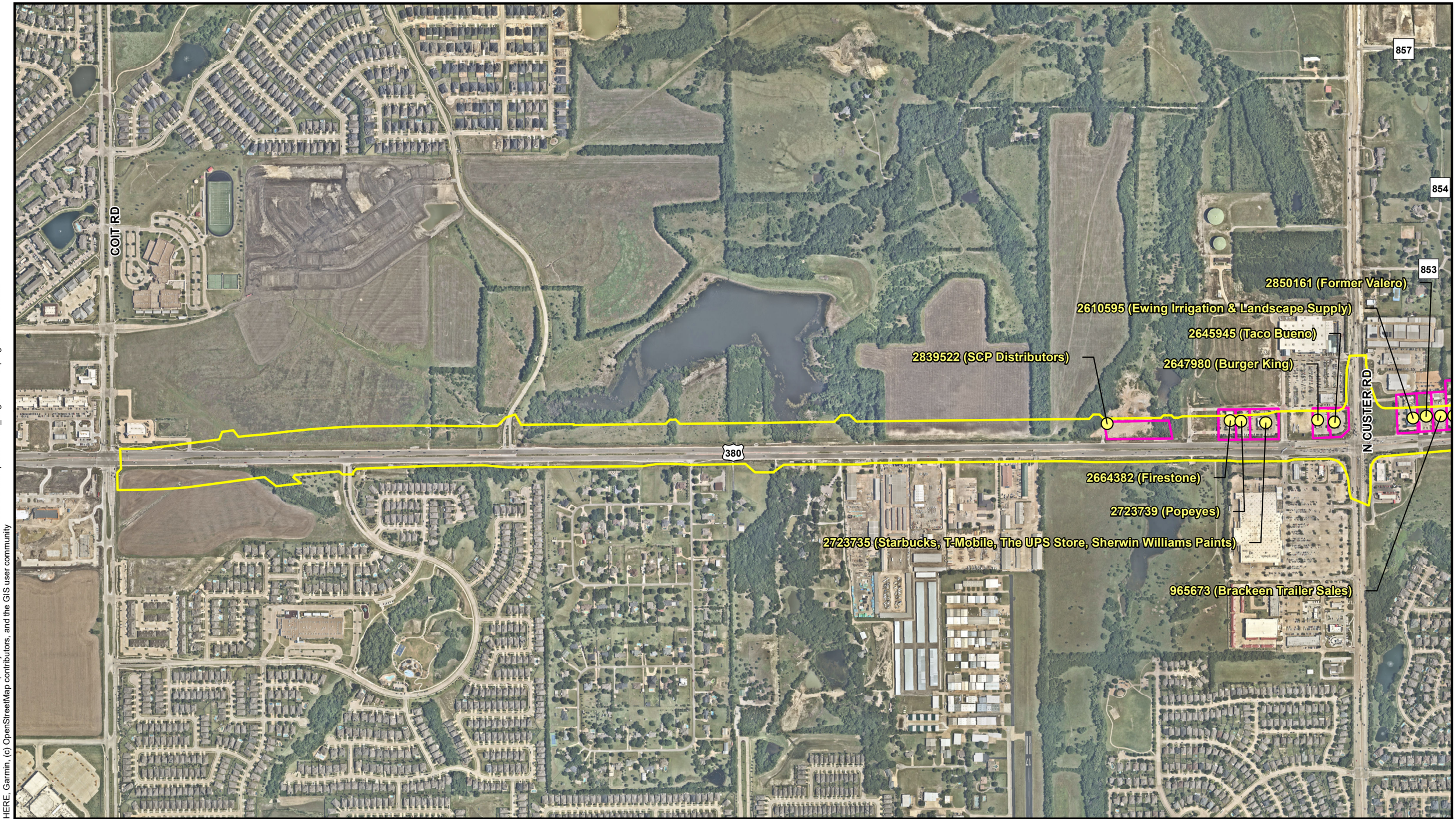

Segment A Proposed ROW (Purple/Blue Alternatives)
Potential Displacements Parcels
Potential Commercial Displacements

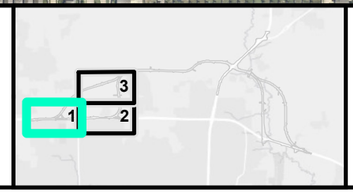

NORTH

0 500 1,000
Feet

Texas Department of Transportation

Potential Displacements
Segment A (Purple/Blue Alternatives)
US 380 McKinney
Coit Road to FM 1827
Collin County, TX
Map 1 of 3

Path: C:\Users\sspurgeon\OneDrive - Burns & McDonnell\Desktop\Projects\US 380\DataFiles\ArcDocs\US 380 DEIS\Displacements_SegA.mxd sspurgeon 10/19/2022
Service Layer Credits: Esri, HERE, Garmin, (c) OpenStreetMap contributors, and the GIS user community

Source:ESRI, TxDOT, Burns & McDonnell Engineering Comapny, Inc.

Issued: 10/19/2022

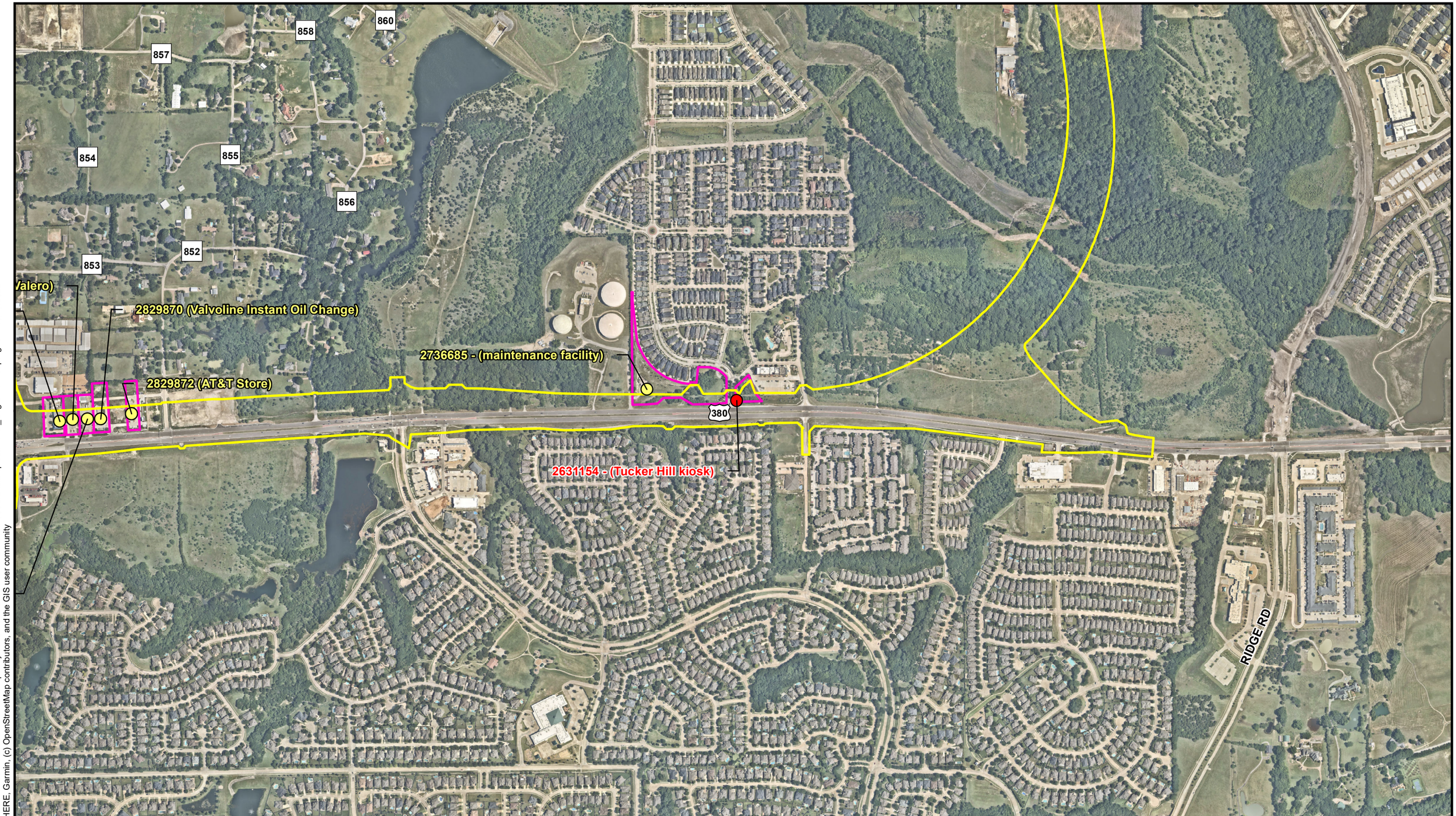

Segment A Proposed ROW (Purple/Blue Alternatives)
Potential Displacements Parcels
Potential Commercial Displacements
Potential Other Displacements

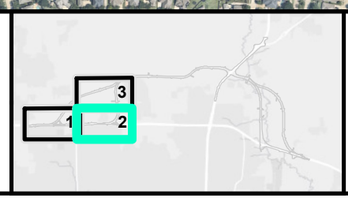

NORTH

0 500 1,000
Feet

Texas Department of Transportation

Potential Displacements
Segment A (Purple/Blue Alternatives)
US 380 McKinney
Coit Road to FM 1827
Collin County, TX
Map 2 of 3

Path: C:\Users\sspurgeon\OneDrive - Burns & McDonnell\Desktop\Projects\US 380\DataFiles\ArcDocs\US 380 DEIS\Displacements_SegA.mxd sspurgeon 10/19/2022
Service Layer Credits: Esri, HERE, Garmin, (c) OpenStreetMap contributors, and the GIS user community

Source:ESRI, TxDOT, Burns & McDonnell Engineering Comapny, Inc.

Issued: 10/19/2022

Segment A Proposed ROW (Purple/Blue Alternatives)
Potential Displacements Parcels
Potential Residential Displacements

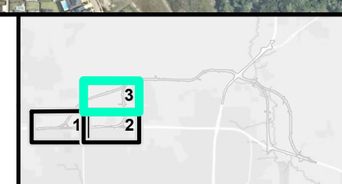

NORTH

0 500 1,000
Feet

Texas Department of Transportation

Potential Displacements
Segment A (Purple/Blue Alternatives)
US 380 McKinney
Coit Road to FM 1827
Collin County, TX
Map 3 of 3

Path: C:\Users\sspurgeon\OneDrive - Burns & McDonnell\Desktop\Projects\US 380\DataFiles\ArcDocs\US 380 DEIS\Displacements_SegA.mxd sspurgeon 10/19/2022
Service Layer Credits: Esri, HERE, Garmin, (c) OpenStreetMap contributors, and the GIS user community

Source:ESRI, TxDOT, Burns & McDonnell Engineering Comapny, Inc.

Issued: 10/19/2022

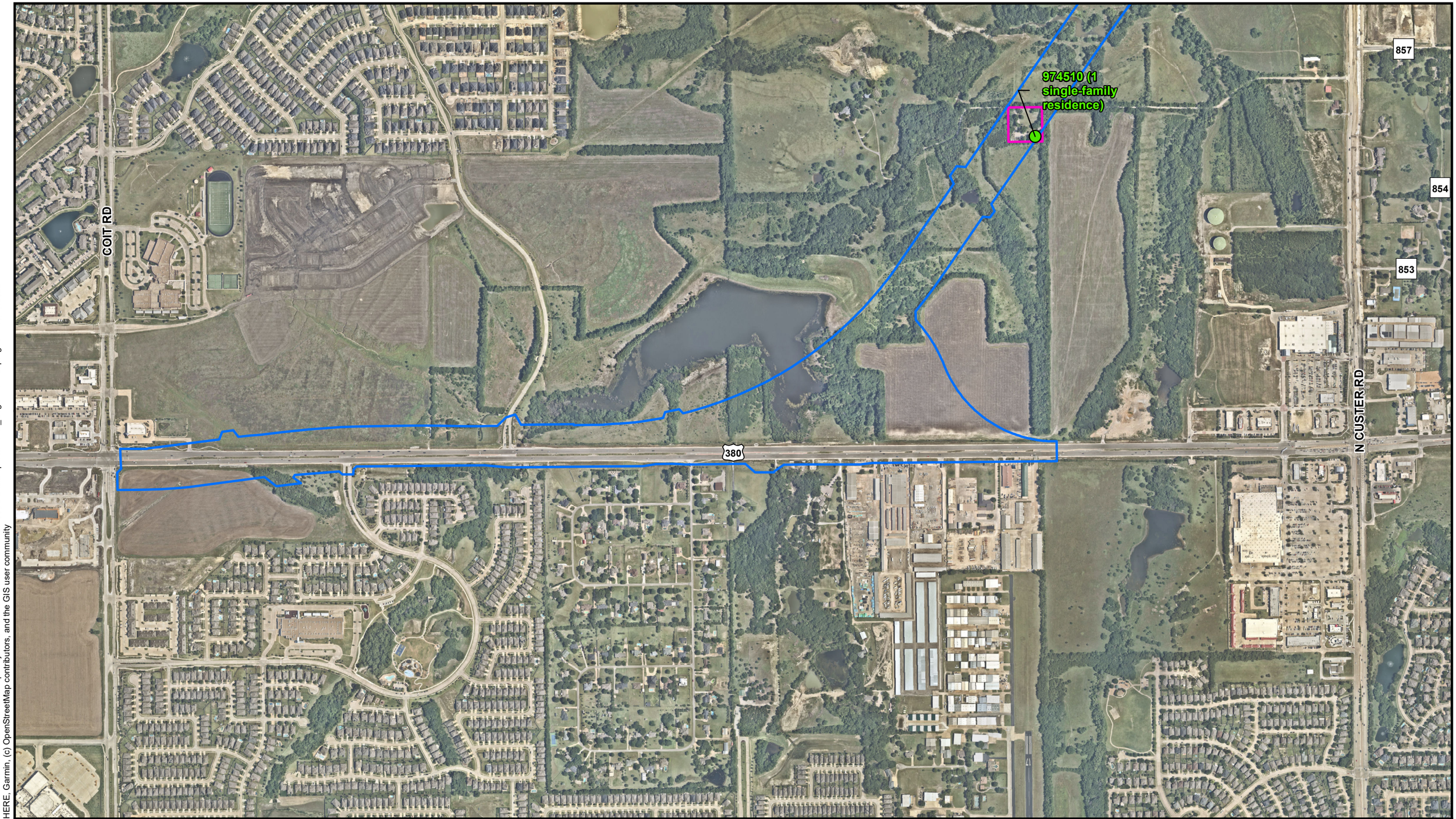

Segment B Proposed ROW (Brown/Gold Alternatives)
Potential Displacements Parcels
Potential Residential Displacements

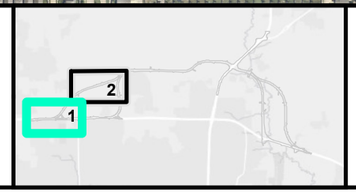

NORTH

0 500 1,000
Feet

Texas Department of Transportation

Potential Displacements
Segment B (Brown/Gold Alternatives)
US 380 McKinney
Coit Road to FM 1827
Collin County, TX
Map 1 of 2

Path: C:\Users\sspurgeon\OneDrive - Burns & McDonnell\Desktop\Projects\US 380\DataFiles\ArcDocs\US 380 DEIS\Displacements_SegB.mxd sspurgeon 10/19/2022
Service Layer Credits: Esri, HERE, Garmin, (c) OpenStreetMap contributors, and the GIS user community

Source:ESRI, TxDOT, Burns & McDonnell Engineering Comapny, Inc.

Issued: 10/19/2022

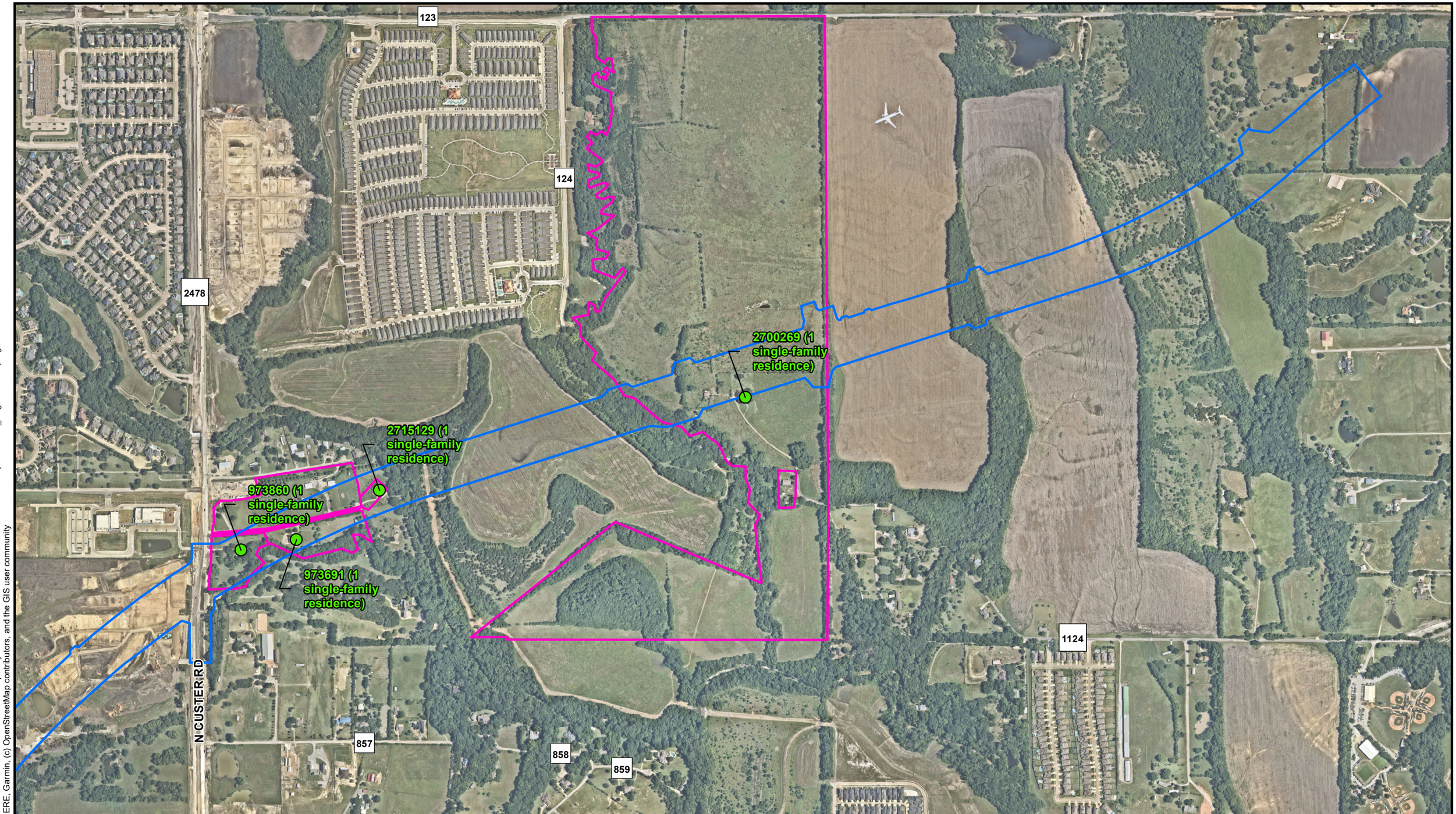

Segment B Proposed ROW (Brown/Gold Alternatives)
Potential Displacements Parcels
Potential Residential Displacements

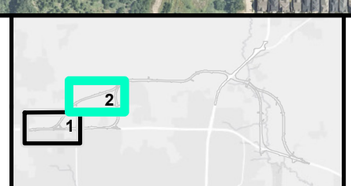

NORTH

0 500 1,000
Feet

Texas Department of Transportation

Potential Displacements
Segment B (Brown/Gold Alternatives)
US 380 McKinney
Coit Road to FM 1827
Collin County, TX
Map 2 of 2

Path: C:\Users\sspurgeon\OneDrive - Burns & McDonnell\Desktop\Projects\US 380\DataFiles\ArcDocs\US 380 DEIS\Displacements_SegB.mxd sspurgeon 10/19/2022
Service Layer Credits: Esri, HERE, Garmin, (c) OpenStreetMap contributors, and the GIS user community

Source:ESRI, TxDOT, Burns & McDonnell Engineering Comapny, Inc.

Issued: 10/19/2022

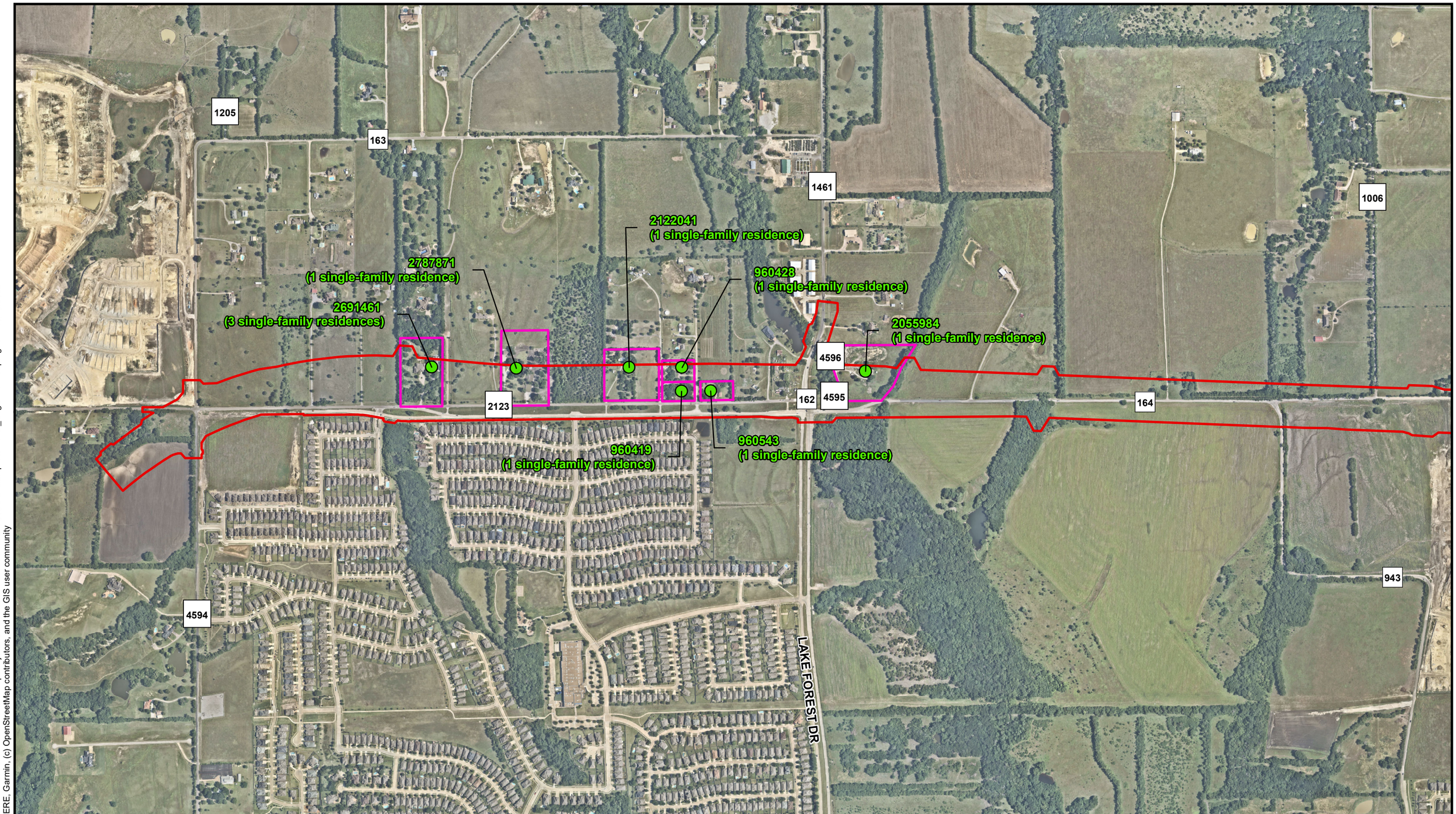

Segment E Proposed ROW (All Alternatives)

Potential Displacements Parcels

Potential Residential Displacements

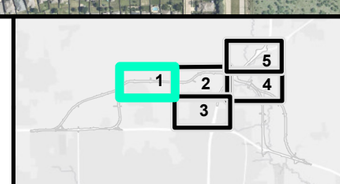

NORTH

0 500 1,000

Feet

Texas Department of Transportation

Potential Displacements
Segment E (All Alternatives)
US 380 McKinney
Coit Road to FM 1827
Collin County, TX
Map 1 of 5

Path: C:\Users\sspurgeon\OneDrive - Burns & McDonnell\Desktop\Projects\US 380\DataFiles\ArcDocs\US 380 DEIS\Displacements_SegE.mxd sspurgeon 10/19/2022
Service Layer Credits: Esri, HERE, Garmin, (c) OpenStreetMap contributors, and the GIS user community

Source:ESRI, TxDOT, Burns & McDonnell Engineering Comapny, Inc.

Issued: 10/19/2022

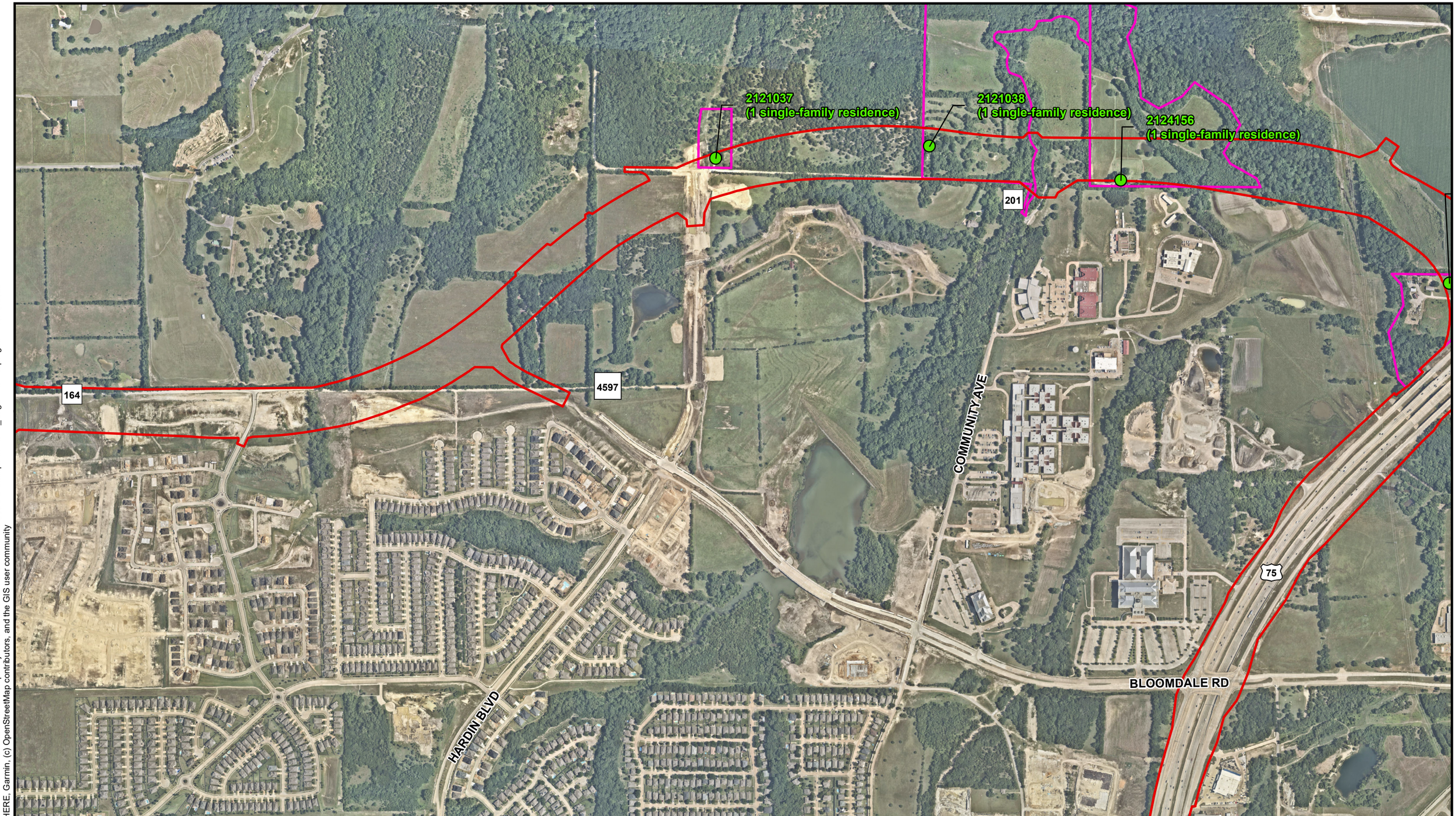

Segment E Proposed ROW (All Alternatives)
Potential Displacements Parcels
Potential Residential Displacements

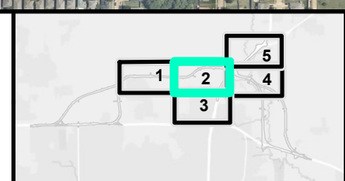

NORTH

0 500 1,000
Feet

Texas Department of Transportation

Potential Displacements
Segment E (All Alternatives)
US 380 McKinney
Coit Road to FM 1827
Collin County, TX
Map 2 of 5

Path: C:\Users\sspurgeon\OneDrive - Burns & McDonnell\Desktop\Projects\US 380\DataFiles\ArcDocs\US 380 DEIS\Displacements_SegE.mxd sspurgeon 10/19/2022
Service Layer Credits: Esri, HERE, Garmin, (c) OpenStreetMap contributors, and the GIS user community

Source:ESRI, TxDOT, Burns & McDonnell Engineering Comapny, Inc.

Issued: 10/19/2022

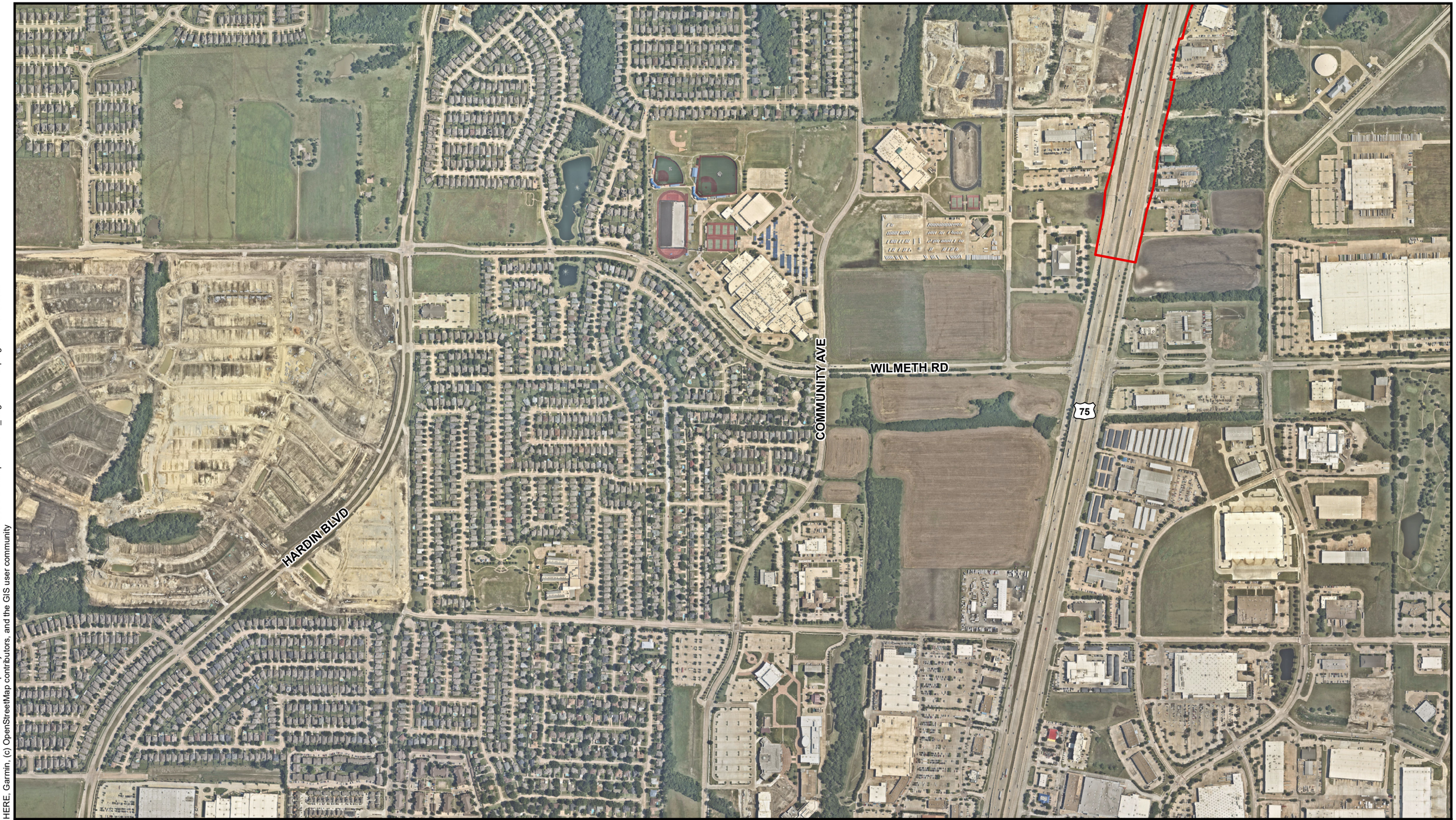

Segment E Proposed ROW (All Alternatives)

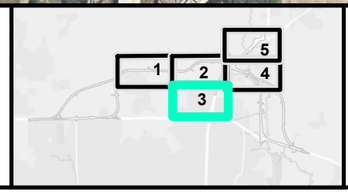

NORTH

0 500 1,000

Feet

Texas Department of Transportation

Potential Displacements
Segment E (All Alternatives)
US 380 McKinney
Coit Road to FM 1827
Collin County, TX
Map 3 of 5

Path: C:\Users\sspurgeon\OneDrive - Burns & McDonnell\Desktop\Projects\US 380\DataFiles\ArcDocs\US 380 DEIS\Displacements_SegE.mxd sspurgeon 10/19/2022
Service Layer Credits: Esri, HERE, Garmin, (c) OpenStreetMap contributors, and the GIS user community

Source:ESRI, TxDOT, Burns & McDonnell Engineering Comapny, Inc.

Issued: 10/19/2022

Segment E Proposed ROW (All Alternatives)
Potential Displacements Parcels
Potential Other Displacements
Potential Residential Displacements

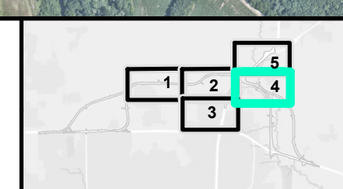

NORTH

0 500 1,000
Feet

Texas Department of Transportation

Potential Displacements
Segment E (All Alternatives)
US 380 McKinney
Coit Road to FM 1827
Collin County, TX
Map 4 of 5

Path: C:\Users\sspurgeon\OneDrive - Burns & McDonnell\Desktop\Projects\US 380\DataFiles\ArcDocs\US 380 DEIS\Displacements_SegE.mxd sspurgeon 10/19/2022
Service Layer Credits: Esri, HERE, Garmin, (c) OpenStreetMap contributors, and the GIS user community

Source:ESRI, TxDOT, Burns & McDonnell Engineering Comapny, Inc.

Issued: 10/19/2022

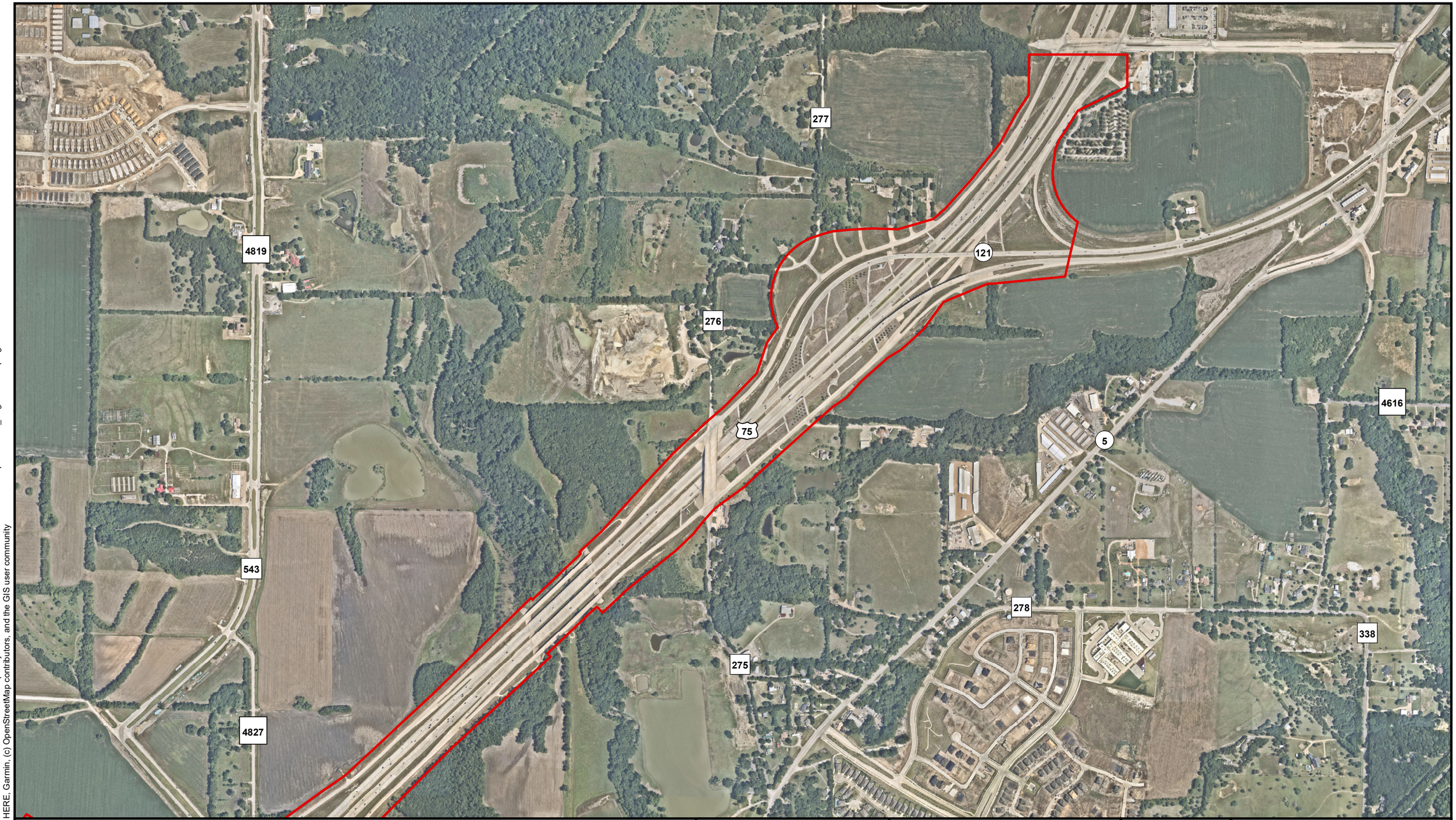

Segment E Proposed ROW (All Alternatives)

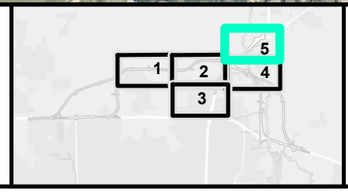

NORTH

0 500 1,000

Feet

Texas Department of Transportation

Potential Displacements
Segment E (All Alternatives)
US 380 McKinney
Coit Road to FM 1827
Collin County, TX
Map 5 of 5

Path: C:\Users\sspurgeon\OneDrive - Burns & McDonnell\Desktop\Projects\US 380\DataFiles\ArcDocs\US 380 DEIS\Displacements_SegE.mxd sspurgeon 10/19/2022
Service Layer Credits: Esri, HERE, Garmin, (c) OpenStreetMap contributors, and the GIS user community

Source:ESRI, TxDOT, Burns & McDonnell Engineering Comapny, Inc.

Issued: 10/19/2022

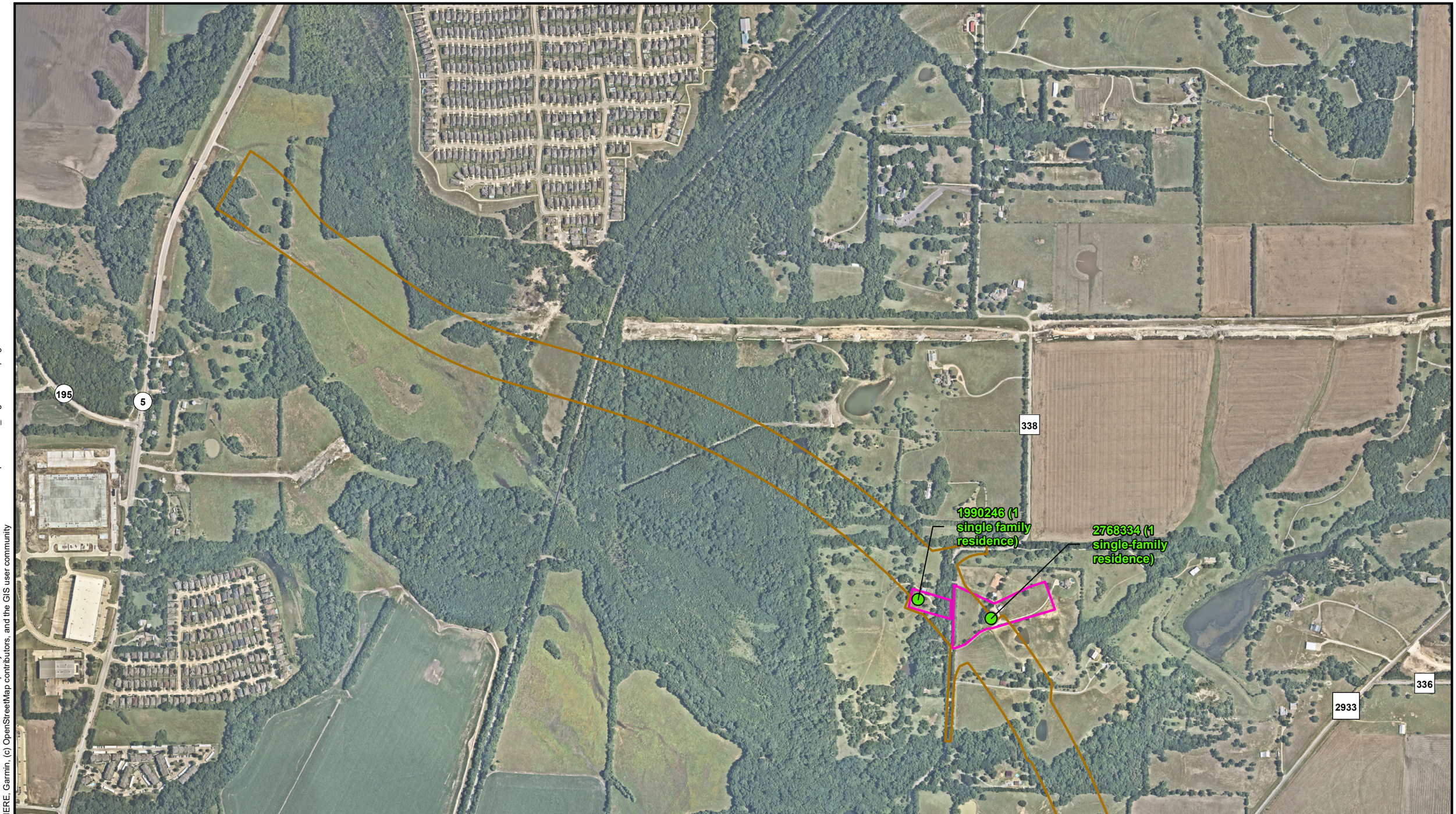

Segment C Proposed ROW W/Spur (Blue/Brown Alternatives)
Potential Displacements Parcels
Potential Residential Displacements

NORTH

0 500 1,000
Feet

Texas Department of Transportation

Potential Displacements
Segment C (Blue/Brown Alternatives)
US 380 McKinney
Coit Road to FM 1827
Collin County, TX
Map 1 of 4

Path: C:\Users\sspurgeon\OneDrive - Burns & McDonnell\Desktop\Projects\US 380\DataFiles\ArcDocs\US 380 DEIS\Displacements_SegC.mxd sspurgeon 10/19/2022
Service Layer Credits: Esri, HERE, Garmin, (c) OpenStreetMap contributors, and the GIS user community

Source:ESRI, TxDOT, Burns & McDonnell Engineering Comapny, Inc.

Issued: 10/19/2022

Segment C Proposed ROW W/Spur (Blue/Brown Alternatives)

NORTH

0 500 1,000

Feet

Texas Department of Transportation

Potential Displacements
Segment C (Blue/Brown Alternatives)
US 380 McKinney
Coit Road to FM 1827
Collin County, TX
Map 2 of 4

Path: C:\Users\sspurgeon\OneDrive - Burns & McDonnell\Desktop\Projects\US 380\DataFiles\ArcDocs\US 380 DEIS\Displacements_SegC.mxd sspurgeon 10/19/2022
Service Layer Credits: Esri, HERE, Garmin, (c) OpenStreetMap contributors, and the GIS user community

Source:ESRI, TxDOT, Burns & McDonnell Engineering Comapny, Inc.

Issued: 10/19/2022

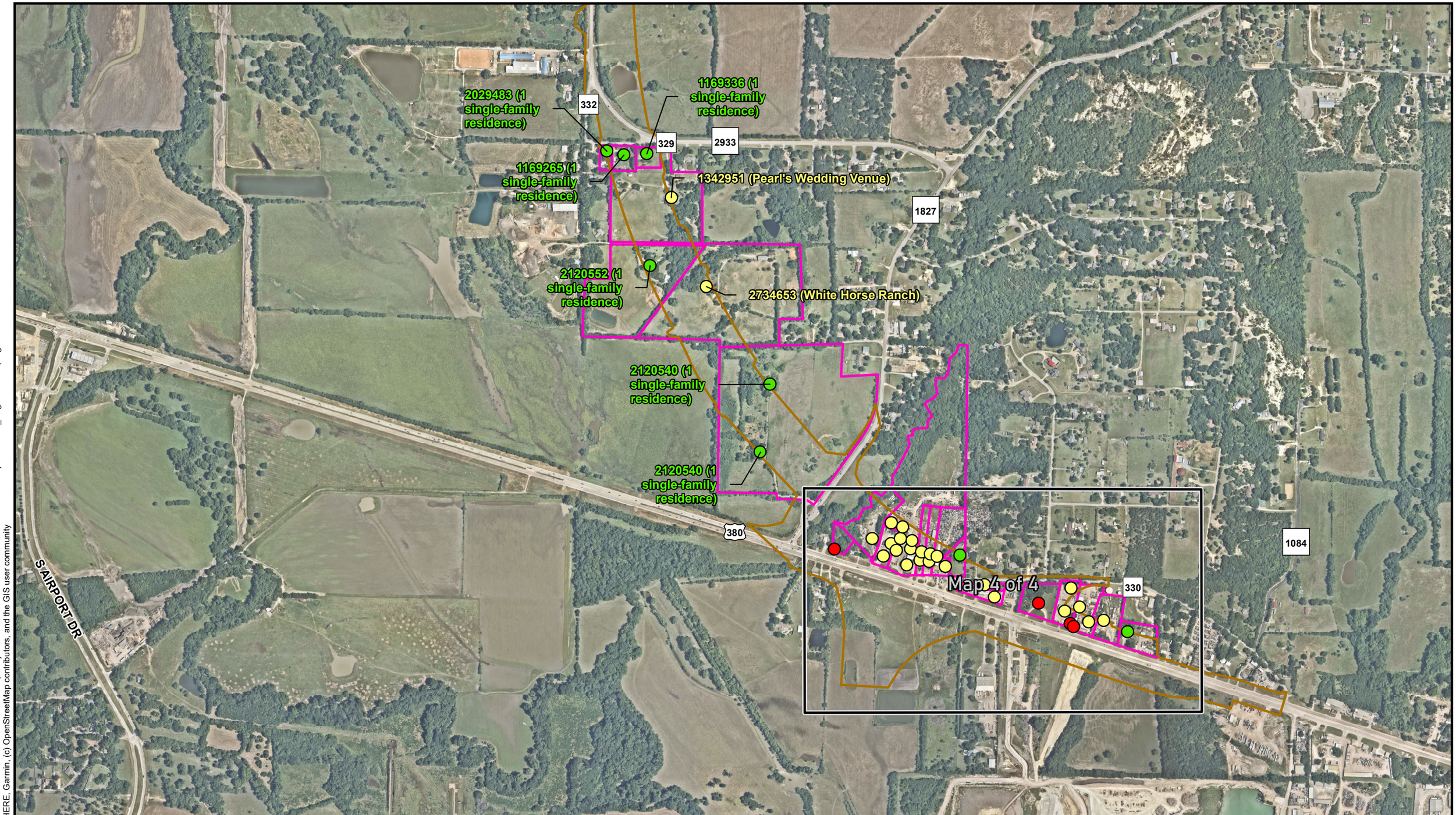

Segment C Proposed ROW W/Spur (Blue/Brown Alternatives)

Potential Displacements Parcels

Potential Commercial Displacements

Potential Other Displacements

Potential Residential Displacements

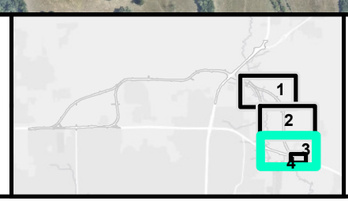

NORTH

0 500 1,000

Feet

Texas Department of Transportation

Potential Displacements
Segment C (Blue/Brown Alternatives)
US 380 McKinney
Coit Road to FM 1827
Collin County, TX
Map 3 of 4

Path: C:\Users\sspurgeon\OneDrive - Burns & McDonnell\Desktop\Projects\US 380\DataFiles\ArcDocs\US 380 DEIS\Displacements_SegC.mxd sspurgeon 10/19/2022
Service Layer Credits: Esri, HERE, Garmin, (c) OpenStreetMap contributors, and the GIS user community

Source:ESRI, TxDOT, Burns & McDonnell Engineering Comapny, Inc.

Issued: 10/19/2022

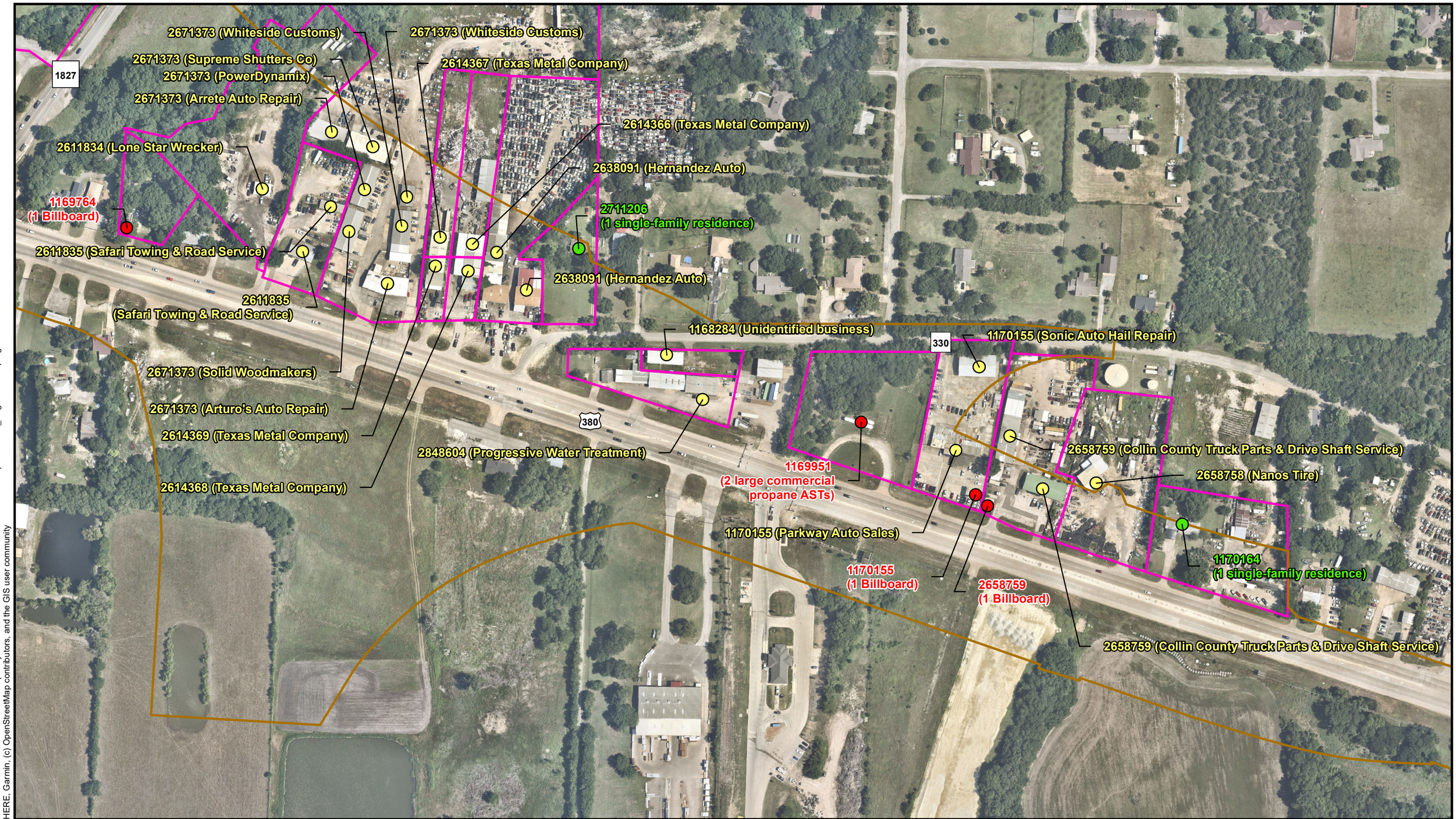

Segment C Proposed ROW W/Spur (Blue/Brown Alternatives)
Potential Displacements Parcels
Potential Commercial Displacements
Potential Other Displacements
Potential Residential Displacements

NORTH

0 140 280
Feet

Texas Department of Transportation

Potential Displacements
Segment C (Blue/Brown Alternatives)
US 380 McKinney
Coit Road to FM 1827
Collin County, TX
Map 4 of 4

Path: C:\Users\sspurgeon\OneDrive - Burns & McDonnell\Desktop\Projects\US 380\DataFiles\ArcDocs\US 380 DEIS\Displacements_SegC.mxd sspurgeon 10/19/2022
Service Layer Credits: Esri, HERE, Garmin, (c) OpenStreetMap contributors, and the GIS user community

Source:ESRI, TxDOT, Burns & McDonnell Engineering Comapny, Inc.

Issued: 10/19/2022

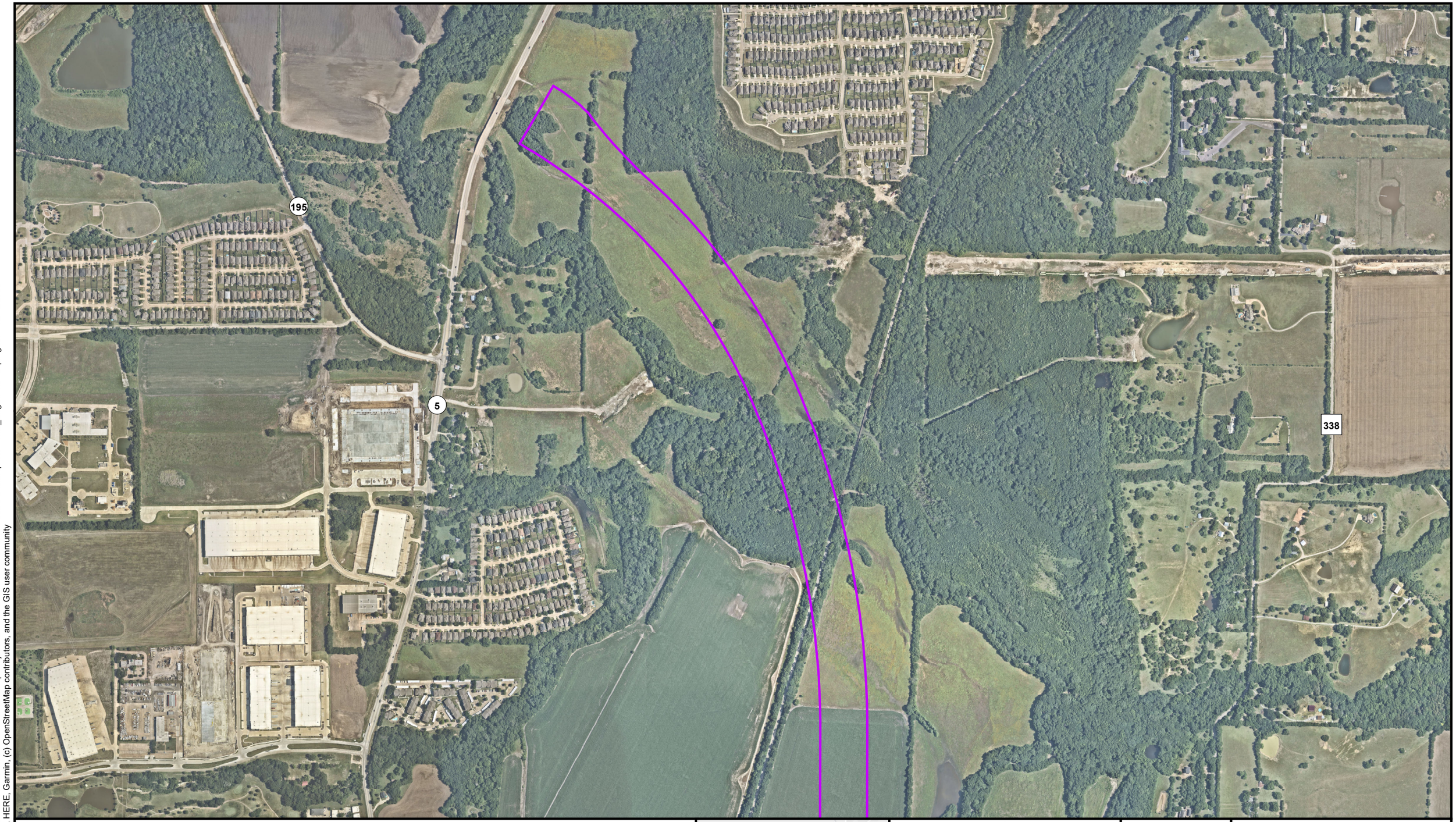

Segment D Proposed ROW W/Spur (Purple/Gold Alternatives)

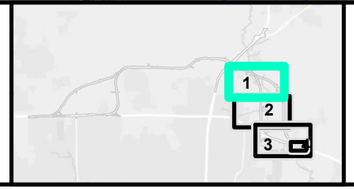

NORTH

0 500 1,000

Feet

Texas Department of Transportation

Potential Displacements
Segment D (Purple/Gold Alternatives)
US 380 McKinney
Coit Road to FM 1827
Collin County, TX
Map 1 of 4

Path: C:\Users\sspurgeon\OneDrive - Burns & McDonnell\Desktop\Projects\US 380\DataFiles\ArcDocs\US 380 DEIS\Displacements_SegD.mxd sspurgeon 10/19/2022
Service Layer Credits: Esri, HERE, Garmin, (c) OpenStreetMap contributors, and the GIS user community

Source:ESRI, TxDOT, Burns & McDonnell Engineering Comapny, Inc.

Issued: 10/19/2022

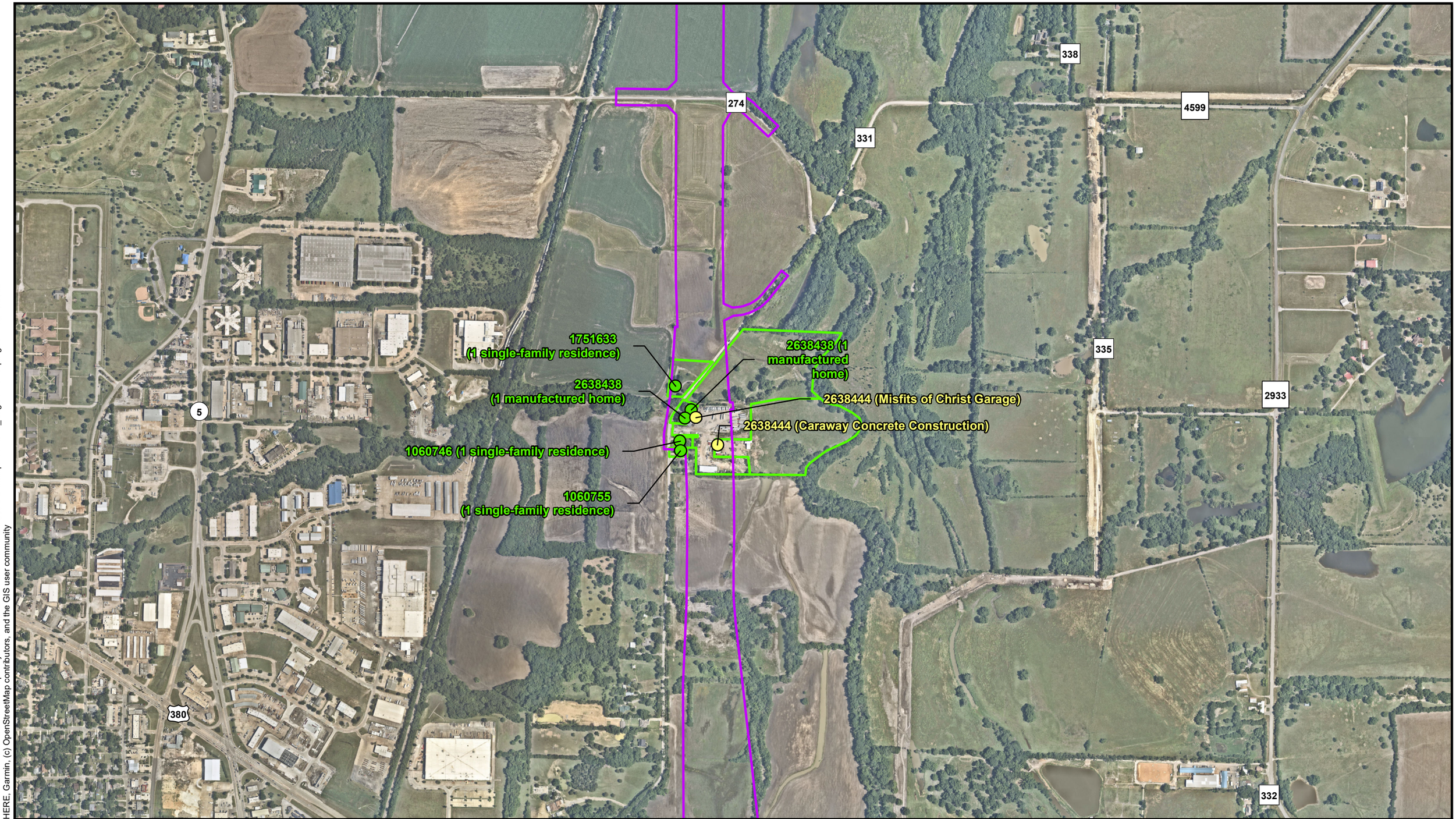

Segment D Proposed ROW W/Spur (Purple/Gold Alternatives)

Potential Displacements Parcels

Potential Commercial Displacements

Potential Residential Displacements

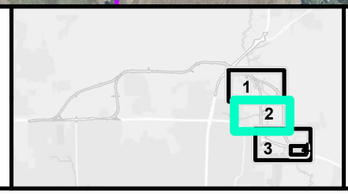

NORTH

0 500 1,000

Feet

Texas Department of Transportation

Potential Displacements
Segment D (Purple/Gold Alternatives)
US 380 McKinney
Coit Road to FM 1827
Collin County, TX
Map 2 of 4

Path: C:\Users\sspurgeon\OneDrive - Burns & McDonnell\Desktop\Projects\US 380\DataFiles\ArcDocs\US 380 DEIS\Displacements_SegD.mxd sspurgeon 10/19/2022
Service Layer Credits: Esri, HERE, Garmin, (c) OpenStreetMap contributors, and the GIS user community

Source:ESRI, TxDOT, Burns & McDonnell Engineering Comapny, Inc.

Issued: 10/19/2022

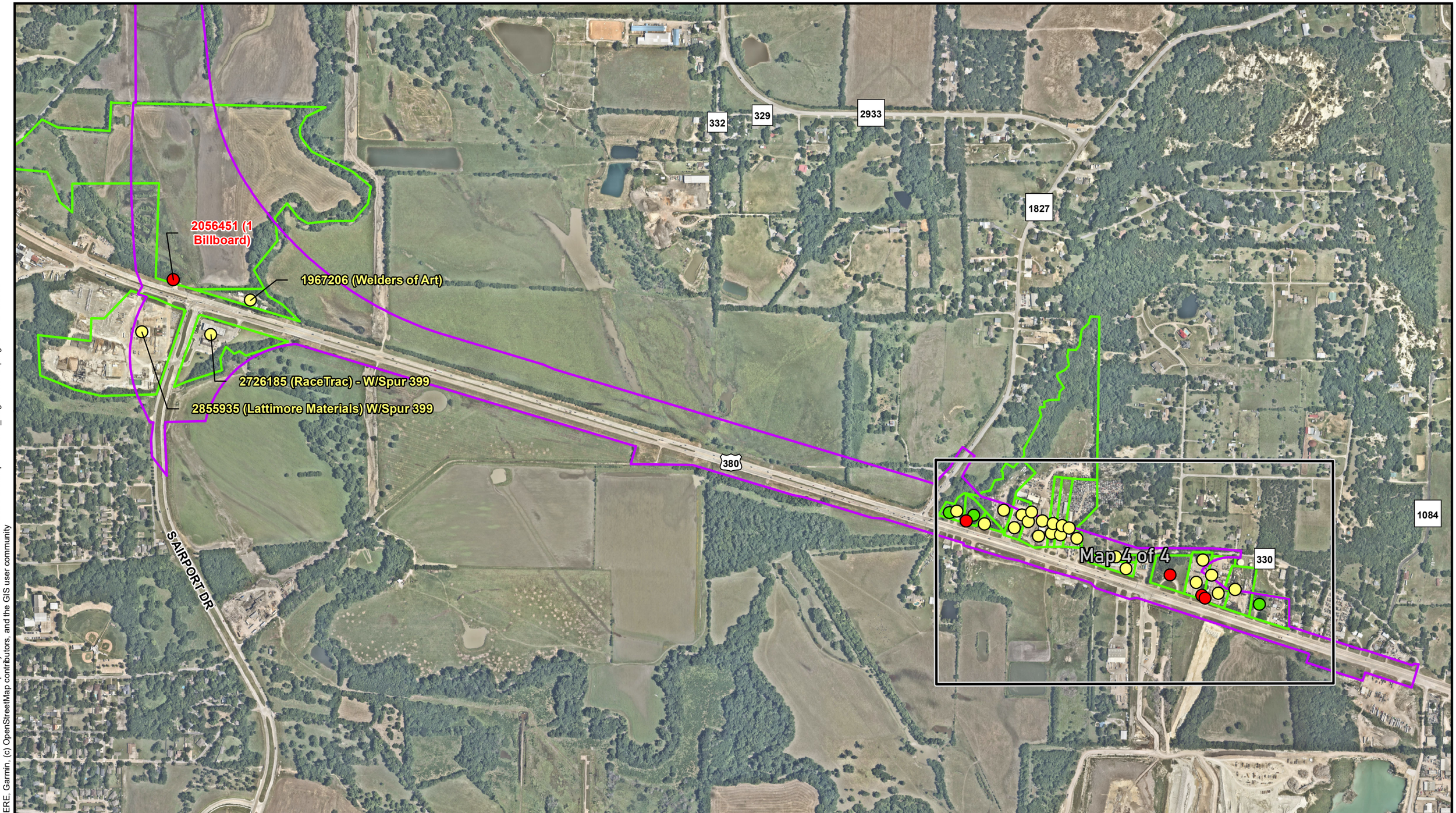

Segment D Proposed ROW W/Spur (Purple/Gold Alternatives)
Potential Displacements Parcels
Potential Commercial Displacements
Potential Other Displacements
Potential Residential Displacements

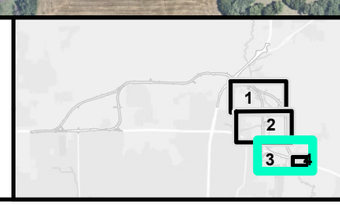

NORTH

0 500 1,000
Feet

Texas Department of Transportation

Potential Displacements
Segment D (Purple/Gold Alternatives)
US 380 McKinney
Coit Road to FM 1827
Collin County, TX
Map 3 of 4

Path: C:\Users\sspurgeon\OneDrive - Burns & McDonnell\Desktop\Projects\US 380\DataFiles\ArcDocs\US 380 DEIS\Displacements_SegD.mxd sspurgeon 10/19/2022
Service Layer Credits: Esri, HERE, Garmin, (c) OpenStreetMap contributors, and the GIS user community

Source:ESRI, TxDOT, Burns & McDonnell Engineering Comapny, Inc.

Issued: 10/19/2022

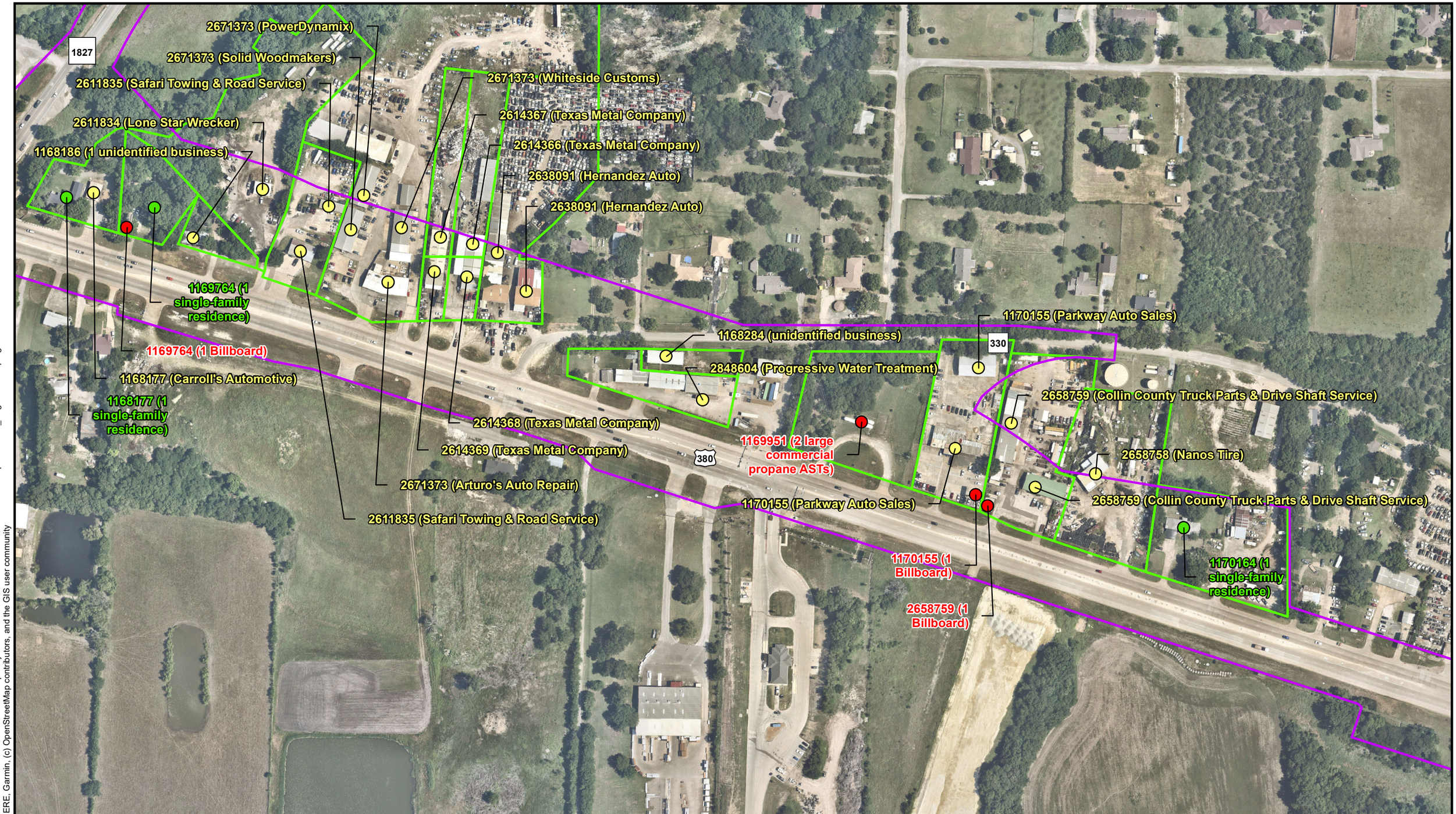

Segment D Proposed ROW W/Spur (Purple/Gold Alternatives)
Potential Displacements Parcels
Potential Commercial Displacements
Potential Other Displacements
Potential Residential Displacements

1 2 3 4

NORTH

0 140 280
Feet

Texas Department of Transportation

Potential Displacements
Segment D (Purple/Gold Alternatives)
US 380 McKinney
Coit Road to FM 1827
Collin County, TX
Map 4 of 4

Path: C:\Users\sspurgeon\OneDrive - Burns & McDonnell\Desktop\Projects\US 380\DataFiles\ArcDocs\US 380 DEIS\Displacements_SegD.mxd sspurgeon 10/19/2022
Service Layer Credits: Esri, HERE, Garmin, (c) OpenStreetMap contributors, and the GIS user community

Source:ESRI, TxDOT, Burns & McDonnell Engineering Comapny, Inc.

Issued: 10/19/2022