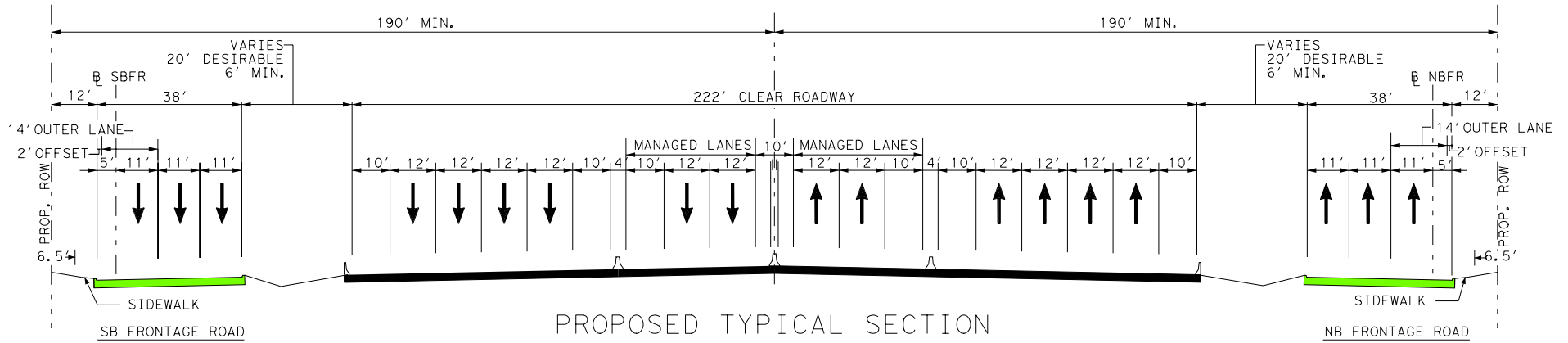
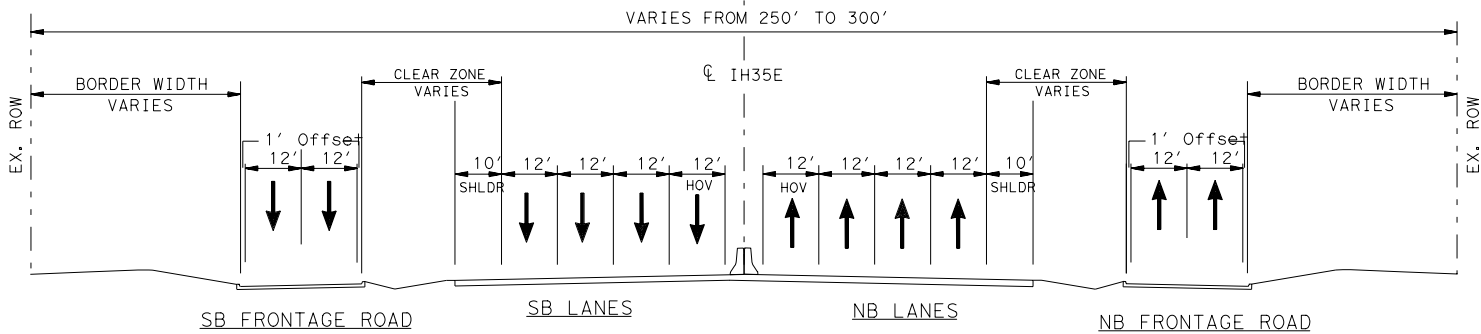


APPENDIX B: Existing and Proposed Typical Sections

☉ IH 35E

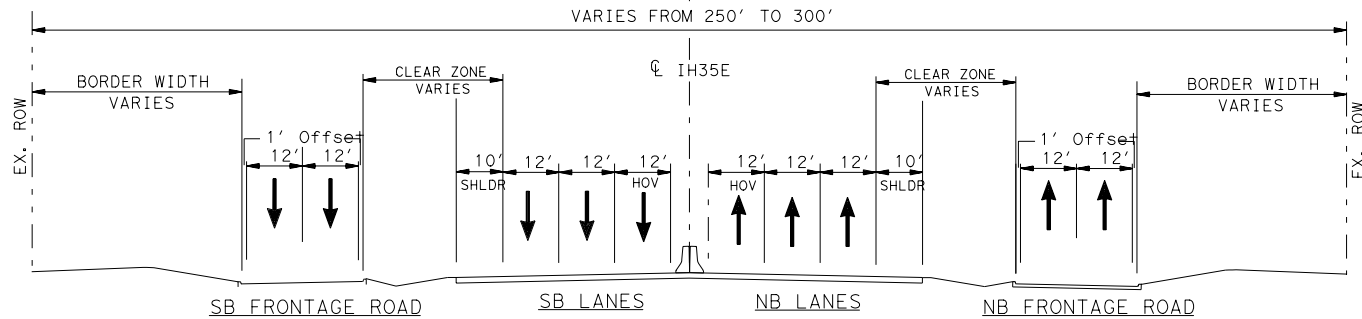


☉ IH 35E

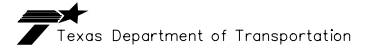


EXISTING ROADWAY TYPICAL SECTION (INCLUDING HOV)

☉ IH 35E



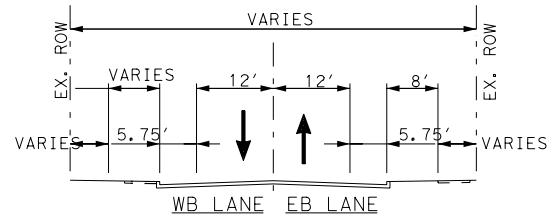
EXISTING ROADWAY TYPICAL SECTION (INCLUDING HOV)



EXISTING / PROPOSED ROADWAY
TYPICAL SECTIONS
SHEET 1 OF 3

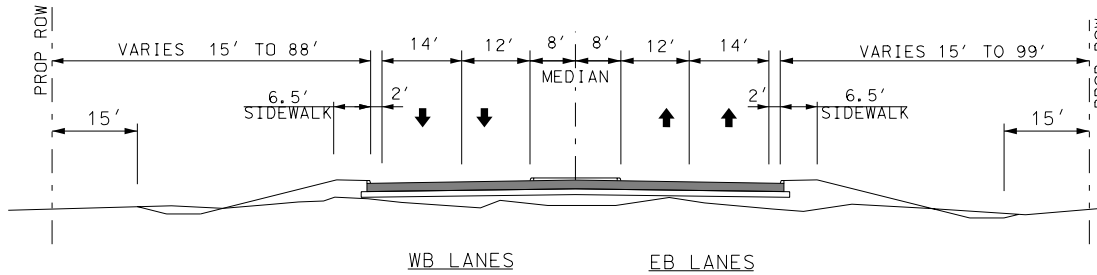
IH 35E
FROM IH 635 TO PGBT
CSJs: 0196-03-138, 0196-03-180,
0196-03-240
ENVIRONMENTAL ASSESSMENT
DALLAS COUNTY, TEXAS

☉ DICKERSON PARKWAY



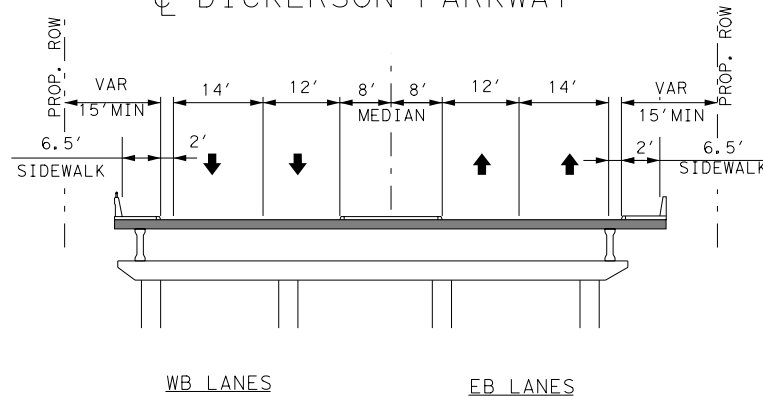
EXISTING DICKERSON PARKWAY TYPICAL SECTION

☉ DICKERSON PARKWAY

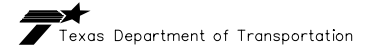


PROPOSED DICKERSON PARKWAY TYPICAL SECTION

☉ DICKERSON PARKWAY



PROPOSED DICKERSON PARKWAY BRIDGE SECTION

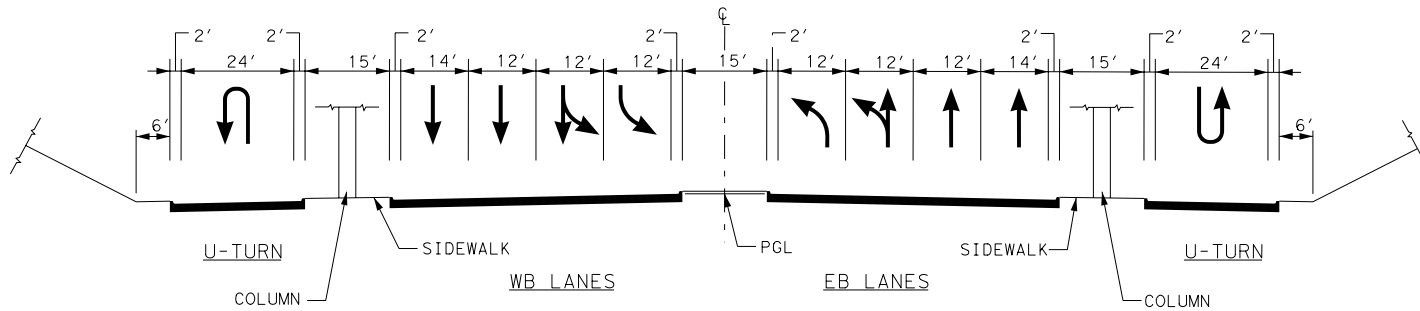


EXISTING / PROPOSED ROADWAY
TYPICAL SECTIONS
SHEET 2 OF 3

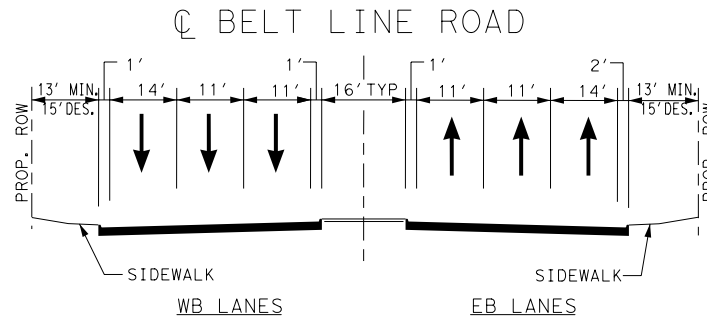
IH 35E
FROM IH 635 TO PGBT

CSJs: 0196-03-138, 0196-03-180,
0196-03-240

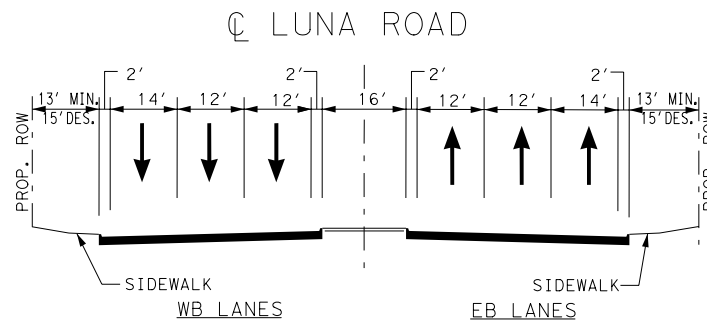
ENVIRONMENTAL ASSESSMENT
DALLAS COUNTY, TEXAS



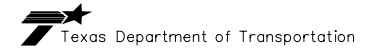
PROPOSED CROSS STREET TYPICAL SECTION



PROPOSED BELT LINE ROAD TYPICAL SECTION



PROPOSED LUNA ROAD TYPICAL SECTION



EXISTING / PROPOSED ROADWAY
TYPICAL SECTIONS
SHEET 3 OF 3

IH 35E
FROM IH 635 TO PGBT

CSJs: 0196-03-138, 0196-03-180,
0196-03-240

ENVIRONMENTAL ASSESSMENT
DALLAS COUNTY, TEXAS