

APPENDIX F: Project Photographs

General Corridor Photographs
Project Vegetation Photographs



North of Sandy Lake Road looking north at IH 35E southbound mainlanes.



North of Sandy Lake Road looking south at IH 35E northbound mainlanes.



North of Sandy Lake Road looking south at IH 35E southbound frontage roads.



South of Valwood Parkway looking south at IH 35E southbound mainlanes.



South of Valwood Parkway looking south at IH35E southbound frontage roads.



North of Whitlock Lane looking north at northbound IH 35E mainlanes. PGBT is in the background.



North of Whitlock Lane looking north at IH 35E southbound mainlanes.



North of Whitlock Lane looking north at IH 35E southbound frontage road.



Looking west from the Dickerson Parkway and Mayes Road intersection.



Looking east from the Dickerson Parkway and Mayes Road intersection.



Looking north along Dickerson Parkway at intersection with PGBT.



Looking south along Dickerson Parkway south of PGBT.

Appendix F: Project Vegetation Photographs



Looking west at large American elm (23-inch dbh) in Woodland Area 1.




Looking west at large American elm (24-inch dbh) in Woodland Area 1.

Appendix F: Project Vegetation Photographs



Looking north at large American elm (27-inch dbh) in Woodland Area 1.




Looking north at large sugarberry (23-inch dbh) in Woodland Area 1.

Appendix F: Project Vegetation Photographs



Looking north at snag observed in Woodland Area 1.



Looking east at gum bumelia with a 24-inch dbh in Woodland Area 2.

Appendix F: Project Vegetation Photographs



Looking south at large post oak (24-inch dbh) in Woodland Area 2.



Looking west at large post oak (22-inch dbh) in Woodland Area 2.

Appendix F: Project Vegetation Photographs




Looking southeast at maintained areas in Woodland Area 2.



Looking southwest at vegetation along edge of water feature in Woodland Area 2.

Appendix F: Project Vegetation Photographs



Looking northwest at American elm (35-inch dbh) next to IH 35E frontage road in Woodland Area 3.



Looking north at large eastern cottonwood (47-inch dbh) in Woodland Area 3.

Appendix F: Project Vegetation Photographs



Looking north at fenceline vegetation in Woodland Area 3.



Looking west at vegetation adjacent to water feature in Woodland Area 3.

Appendix F: Project Vegetation Photographs



Looking north at large post oak (24-inch dbh) in Woodland Area 3.



Looking west at large American elm (48-inch dbh) in Woodland Area 4.

Appendix F: Project Vegetation Photographs




Looking northwest at large American elm (49-inch dbh) in Woodland Area 4.



Looking northwest at large eastern cottonwood (35-inch dbh) in Woodland Area 4.

Appendix F: Project Vegetation Photographs



Looking northwest at large eastern cottonwood (48-inch dbh) in Woodland Area 4.



Looking northwest at two large post oaks (28-inch dbh and 22-inch dbh) in Woodland Area 4.

Appendix F: Project Vegetation Photographs



Looking west at large post oak (23-inch dbh) in Woodland Area 4.



Looking southwest at two large post oaks (30-inch dbh and 35-inch dbh) in Woodland Area 4.

Appendix F: Project Vegetation Photographs



Looking northwest at four large American sycamores (24-inch, 20-inch, 28-inch, and 22-inch dbh) in Woodland Area 4.



Looking west at vegetation in Woodland Area 5.