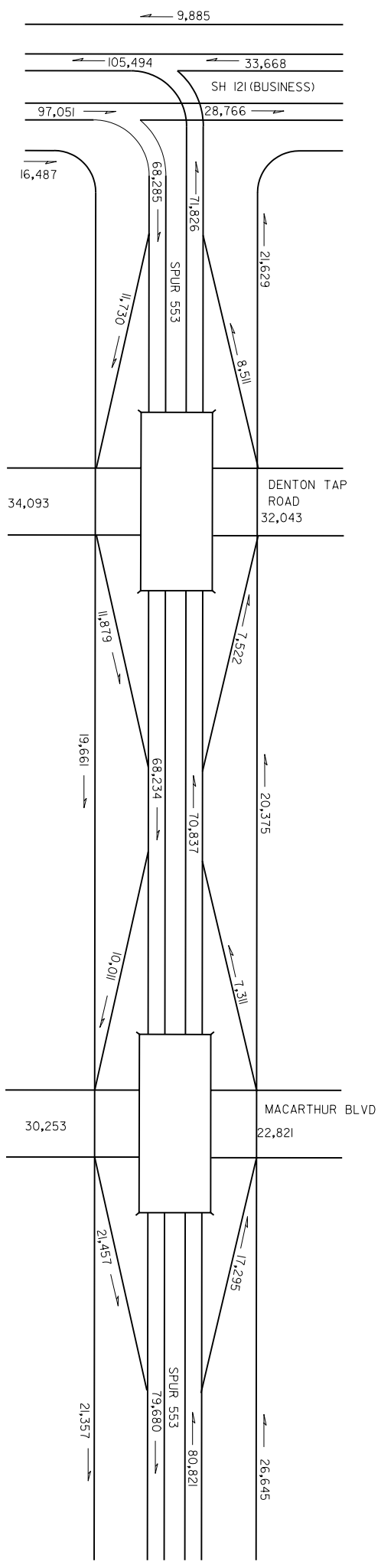
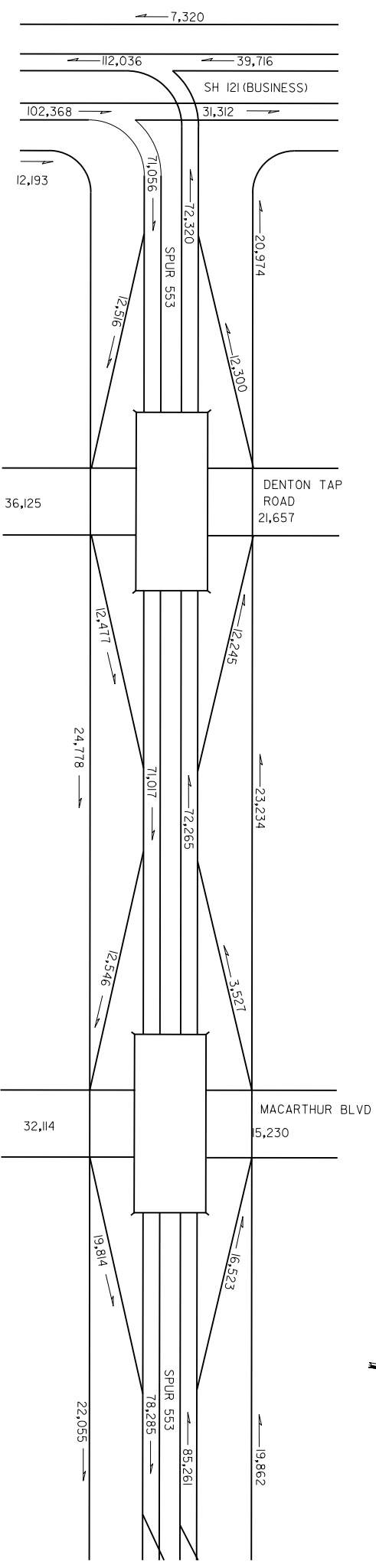
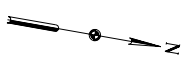


APPENDIX C: EXHIBITS



SH 121 - 2025 NON TOLL



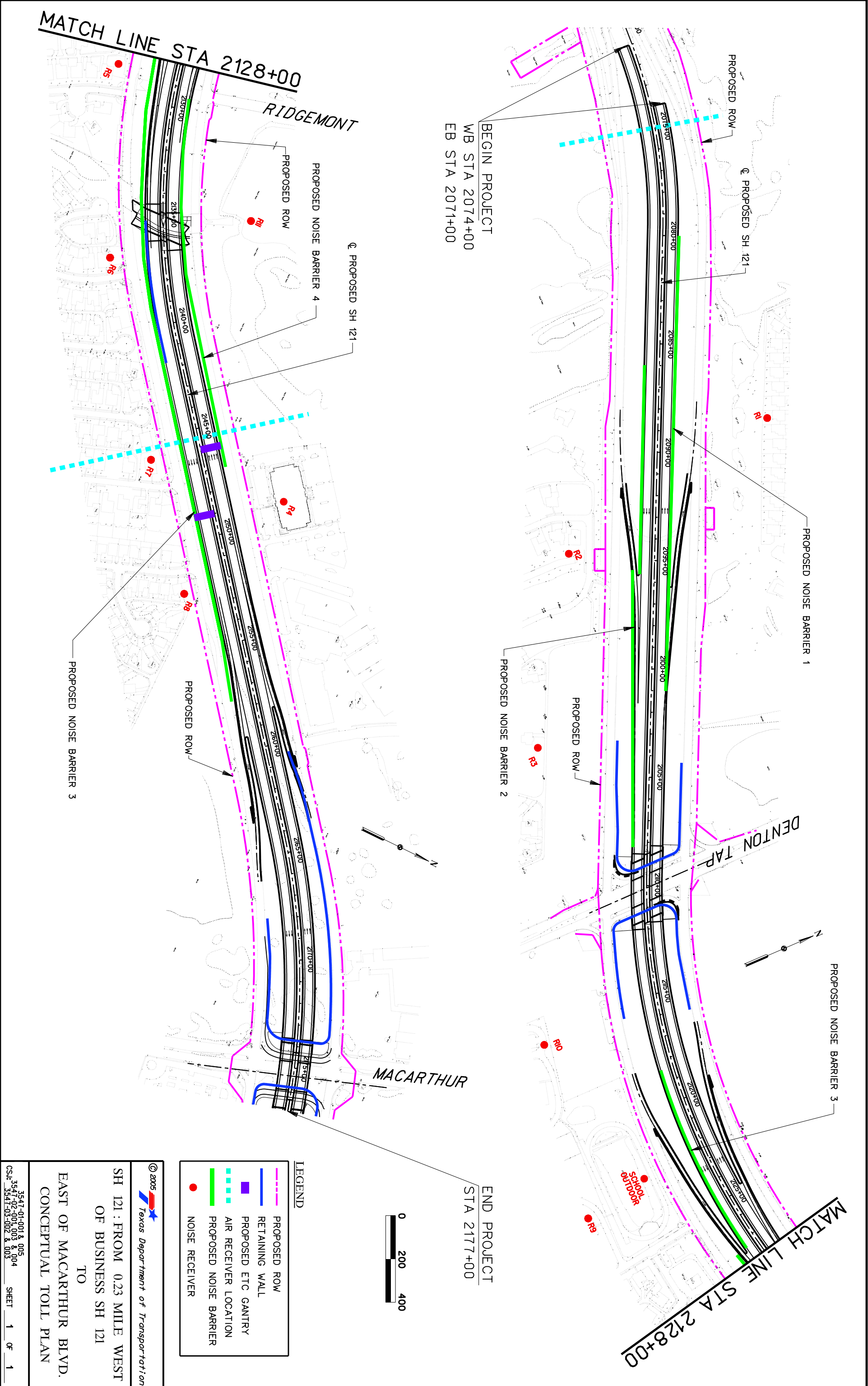
SH 121 - 2025 TOLL

© 2005 Texas Department of Transportation

SH 121: FROM 0.23 MILE WEST OF BUSINESS SH 121 TO EAST OF MACARTHUR BLVD. 2025 TRAFFIC VOLUMES

BASED UPON 2025 NCTCOG FINANCIALLY CONSTRAINED TRAFFIC MODEL.

3547-01-007 & 005
3547-02-001, 003 & 004
3547-03-002 & 003 SHEET 1 OF 1



MATCH LINE STA 2128+00

RIDGEMONT

PROPOSED NOISE BARRIER 4
PROPOSED ROW

PROPOSED SH 121

PROPOSED NOISE BARRIER 3

PROPOSED ROW

MACARTHUR

BEGIN PROJECT
WB STA 2074+00
EB STA 2071+00

PROPOSED NOISE BARRIER 2

PROPOSED ROW

PROPOSED ROW

PROPOSED SH 121

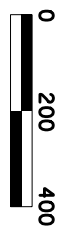
PROPOSED NOISE BARRIER 1

DENTON TAP

PROPOSED NOISE BARRIER 3

MATCH LINE STA 2128+00

END PROJECT
STA 2177+00



LEGEND

	PROPOSED ROW
	RETAINING WALL
	PROPOSED ETC GANTRY
	AIR RECEIVER LOCATION
	PROPOSED NOISE BARRIER
	NOISE RECEIVER

© 2005 Texas Department of Transportation

SH 121 : FROM 0.23 MILE WEST OF BUSINESS SH 121 TO EAST OF MACARTHUR BLVD. CONCEPTUAL TOLL PLAN

3547-01-001 & 005
3547-02-001, 003 & 004
CS# 3547-03-002 & 003 SHEET 1 OF 1