

PREPARED BY:
TRANSYSTEMS
3030 LBJ FREEWAY - STE. 900
DALLAS - TEXAS 75234
PHONE: (972) 280-9300
FAX: (972) 280-9715

TABLE OF CONTENTS

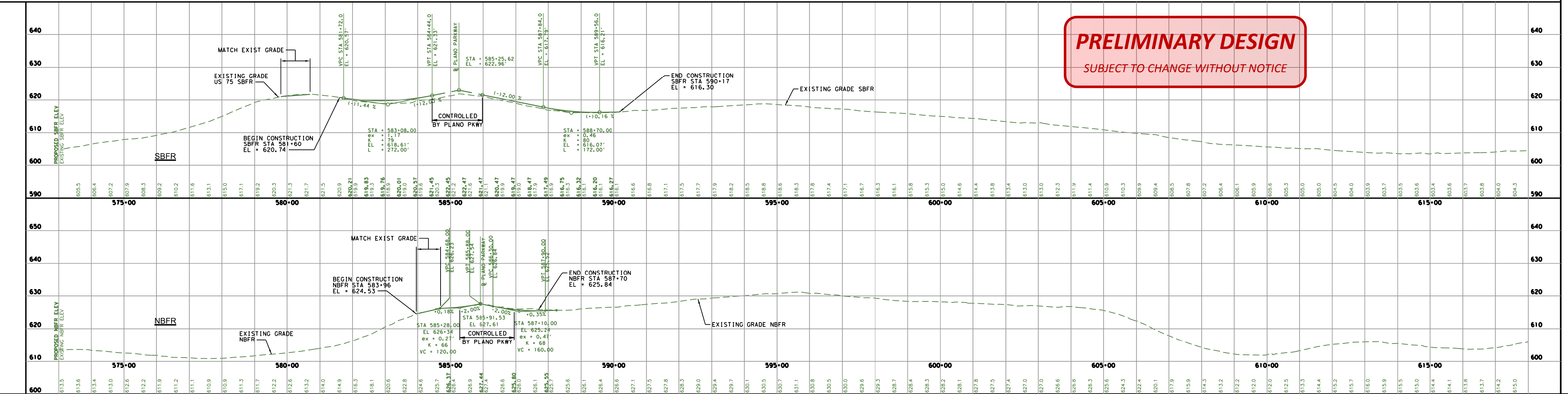
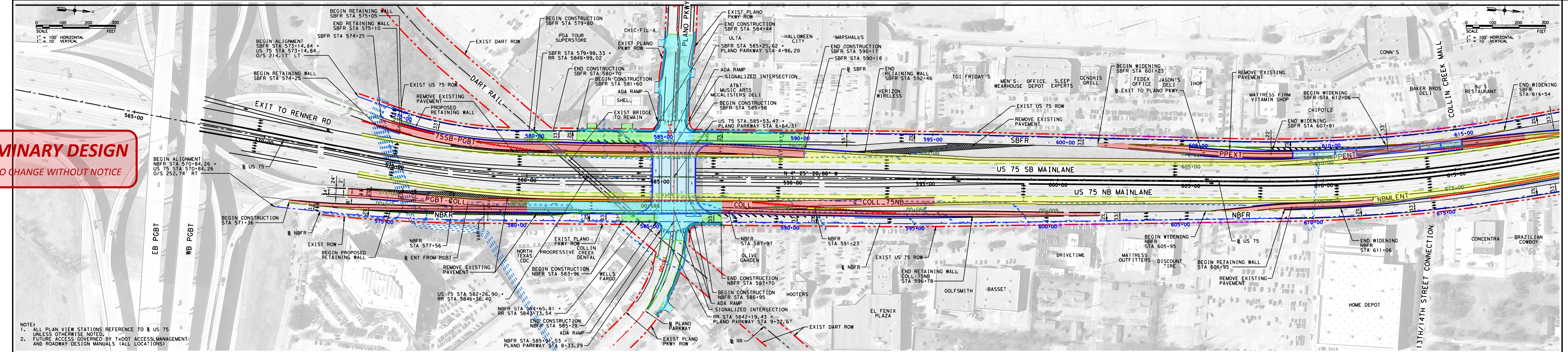
ROLL 1	PGBT-COLL, COLL, COLL-75NB, NBMENT, PARK
ROLL 2	TYPICAL SECTIONS FOR ROLL 1
ROLL 3	NBFR, SBFR
ROLL 4	US 75 SB, 75SB-PGBT, PREXT, PRENT
ROLL 5	PLANO PKWY, DART RAIL
ROLL 6	LARGE SIGN LAYOUT
ROLL 7	EXISTING PROFILES

NOT INTENDED FOR CONSTRUCTION, BIDDING OR PERMIT PURPOSES

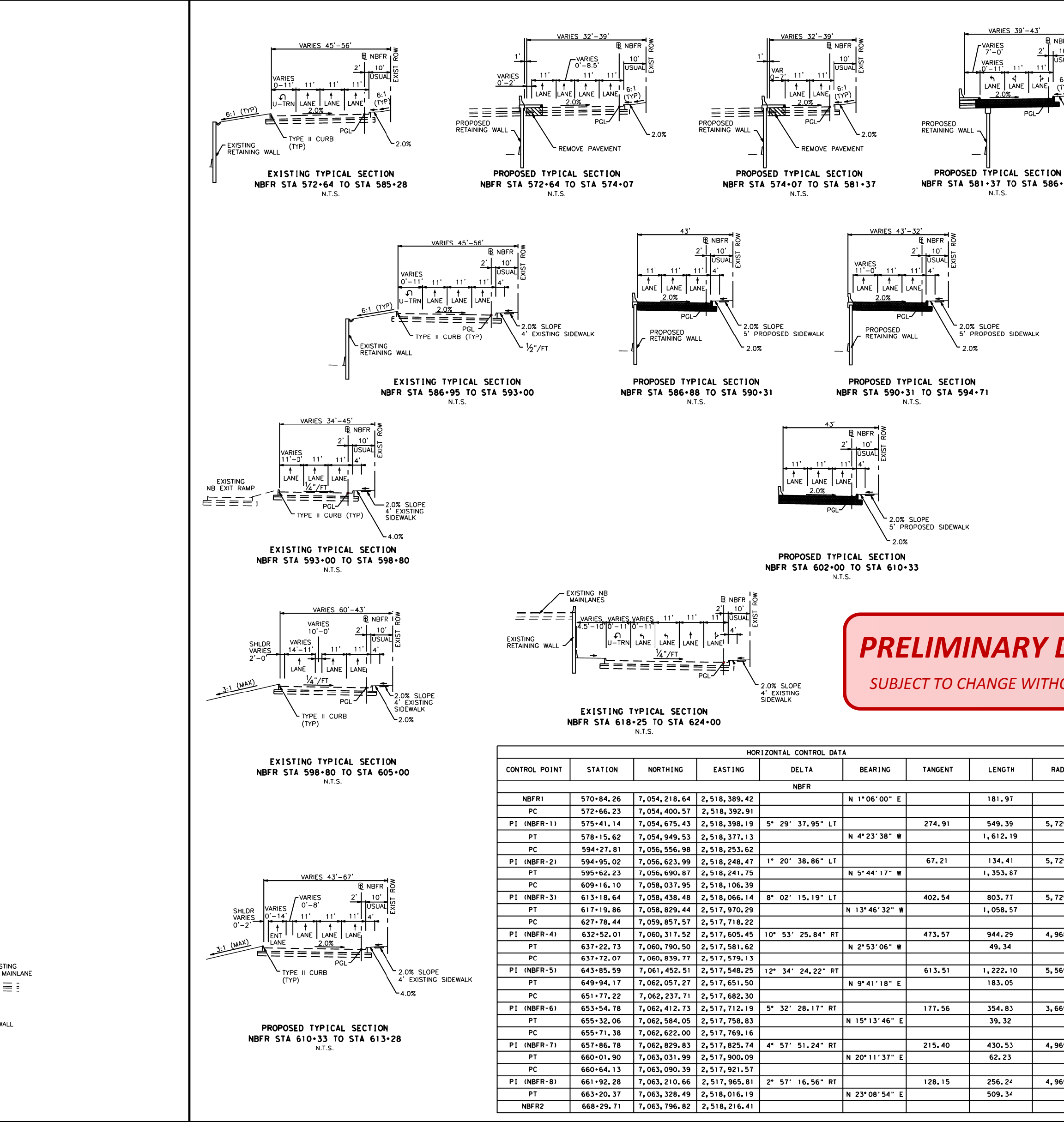
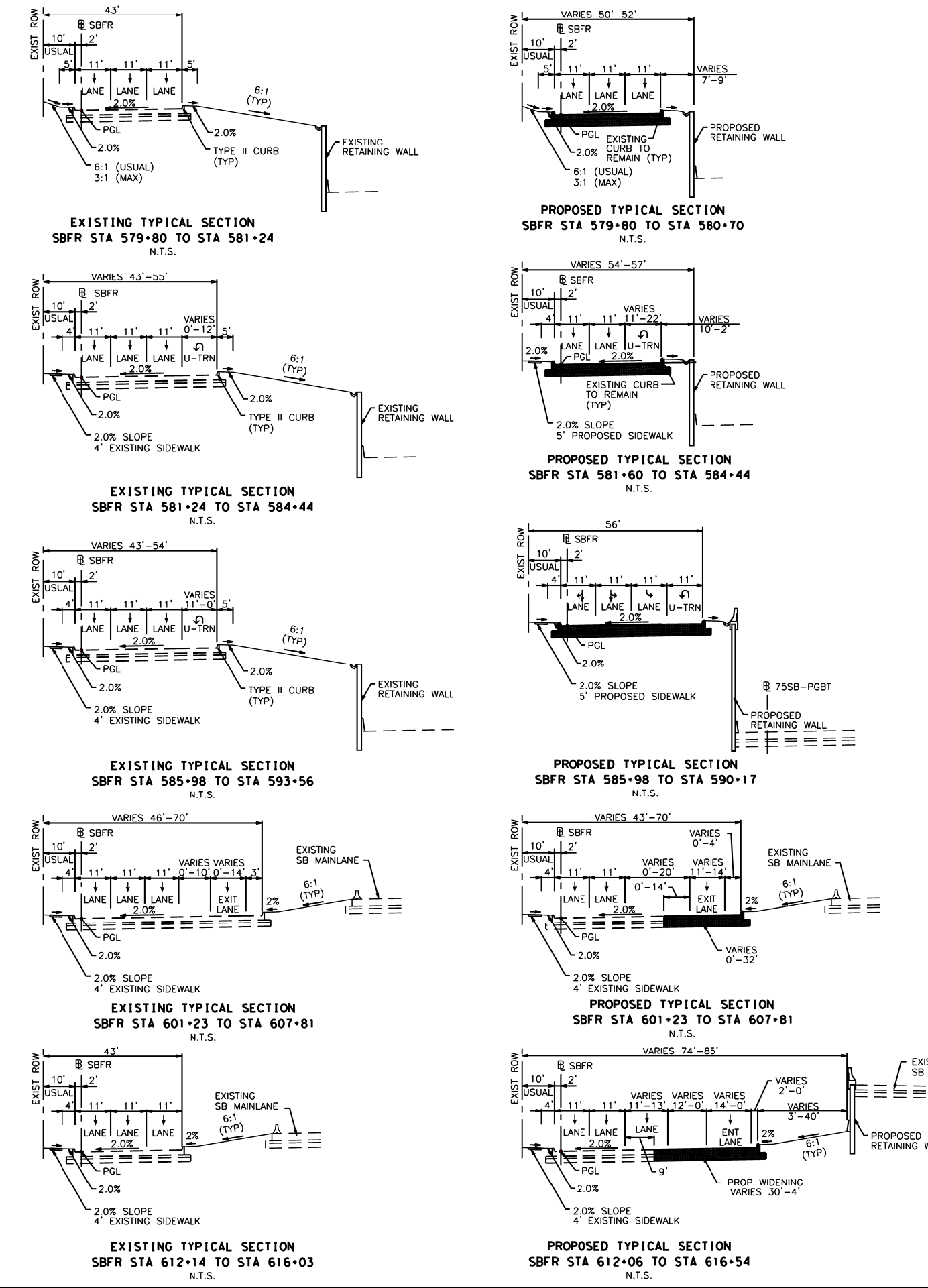
PRELIMINARY DESIGN
SUBJECT TO CHANGE WITHOUT NOTICE

PRELIMINARY DESIGN
SUBJECT TO CHANGE WITHOUT NOTICE

PRELIMINARY DESIGN
SUBJECT TO CHANGE WITHOUT NOTICE



CONTROL POINT	STATION	NORTHING	EASTING	DELTA	BEARING	TANGENT	LENGTH	RADIUS
SBFR1	573+14.84	7,054,495.70	2,517,948.50		N 1°35'55" E		143.28	
PC	574+58.12	7,054,634.36	2,517,948.61					
PI (SBFR-1)	576+97.24	7,054,855.76	2,518,044.89	18° 57' 01.45" LT		239.11	475.86	1,432.69
PT	579+31.98	7,055,104.18	2,518,026.74		N 4°21'01" W		1,603.14	
PC	595+35.12	7,054,700.70	2,517,900.09					
PI (SBFR-2)	595+78.77	7,056,746.22	2,517,901.77	0° 52' 22.63" RT		43.65	87.30	5,729.65
PT	596+22.42	7,056,789.79	2,517,899.13		N 3°28'44" W		1,017.43	
PC	606+39.85	7,057,805.35	2,517,837.39					
PI (SBFR-3)	611+99.47	7,058,363.93	2,517,803.43	12° 03' 17.51" LT		559.62	1,115.10	5,300.00
PT	617+54.95	7,058,903.11	2,517,653.56		N 15°32'02" W		530.00	
PC	627+84.96	7,059,413.75	2,517,511.62					
PI (SBFR-4)	624+52.11	7,059,578.61	2,517,485.52	3° 55' 07.43" RT		172.15	344.16	5,032.00
PT	629+29.12	7,059,748.24	2,517,420.86		N 11°36'54" W		219.23	
SBFR2	628+48.35	7,059,962.98	2,517,386.72					



CONTROL POINT	STATION	NORTHING	EASTING	DELTA	BEARING	TANGENT	LENGTH	RADIUS
NBFR1	570+84.26	7,054,218.64	2,518,389.42		N 1°06'00" E		181.97	
PC	572+66.23	7,054,400.57	2,518,392.91					
PI (NBFR-1)	575+41.14	7,054,675.43	2,518,398.19	5° 29' 37.95" LT		274.91	549.39	5,729.65
PT	578+15.62	7,054,949.53	2,518,377.13		N 4°23'38" W		1,612.19	
PC	594+27.81	7,056,556.98	2,518,253.62					
PI (NBFR-2)	594+95.02	7,056,623.99	2,518,248.47	1° 20' 38.86" LT		67.21	134.41	5,729.65
PT	595+86.23	7,056,690.87	2,518,241.75		N 5°44'17" W		1,355.67	
PC	609+16.10	7,058,031.95	2,518,106.39					
PI (NBFR-3)	613+18.64	7,058,438.48	2,518,066.14	8° 02' 15.91" LT		402.54	805.77	5,729.65
PT	617+19.86	7,058,829.44	2,517,970.29		N 13°46'32" W		1,058.57	
PC	627+78.44	7,059,897.57	2,517,718.22					
PI (NBFR-4)	632+52.01	7,060,311.52	2,517,605.45	10° 53' 25.84" RT		473.57	944.29	4,969.00
PT	637+22.73	7,060,790.50	2,517,581.62		N 2°53'06" W		49.34	
PC	637+72.07	7,060,878.77	2,517,578.13					
PI (NBFR-5)	643+85.59	7,061,450.51	2,517,548.25	12° 34' 24.22" RT		613.51	1,222.10	5,569.00
PT	649+94.17	7,062,051.27	2,517,651.50		N 9°41'18" E		183.05	
PC	651+77.22	7,062,237.71	2,517,682.30					
PI (NBFR-6)	653+54.78	7,062,412.73	2,517,712.19	5° 32' 28.17" RT		177.56	354.83	3,669.00
PT	655+32.06	7,062,584.05	2,517,738.83		N 15°13'46" E		39.32	
PC	659+71.38	7,063,622.00	2,517,768.16					
PI (NBFR-7)	657+86.78	7,062,829.83	2,517,825.74	4° 57' 51.24" RT		215.40	430.53	4,969.00
PT	660+01.90	7,063,031.99	2,517,900.09		N 20°11'37" E		62.23	
PC	660+64.13	7,063,090.39	2,517,921.57					
PI (NBFR-8)	661+92.28	7,063,210.66	2,517,925.81	2° 57' 16.56" RT		128.15	256.34	4,969.00
PT	663+20.37	7,063,328.49	2,518,016.19		N 33°08'54" E		509.34	
NBFR2	668+29.71	7,063,396.82	2,518,216.41					

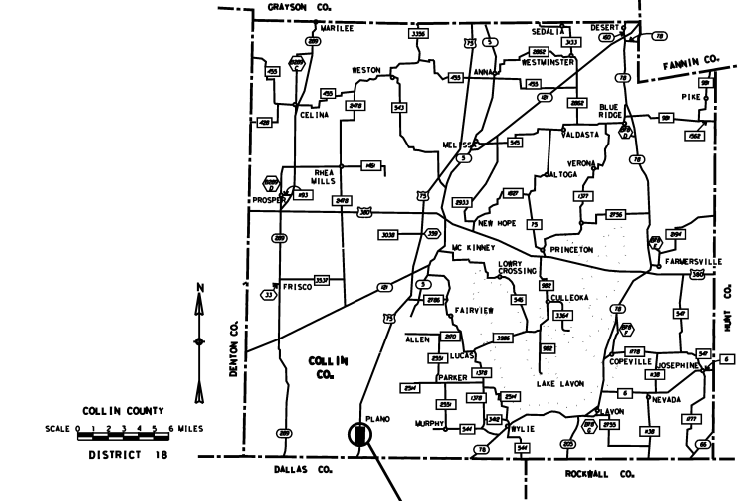


TABLE OF CONTENTS

ROLL 1	PGBT-COLL, COLL, COLL-75NB, NBMENT, PARK
ROLL 2	TYPICAL SECTIONS FOR ROLL 1
ROLL 3	NBFR, SBFR
ROLL 4	US 75 SB, 75SB-PGBT, PREXT, PRENT
ROLL 5	PLANO PKWY, DART RAIL
ROLL 6	LARGE SIGN LAYOUT
ROLL 7	EXISTING PROFILES

NOT INTENDED FOR CONSTRUCTION, BIDDING OR PERMIT PURPOSES