© 2017 by Texas Department of Transportation
All rights reserved

TEXAS DEPARTMENT OF TRANSPORTATION
DALLAS DISTRICT
JAMES K. SELMAN, P.E. DISTRICT ENGINEER

DESIGN SCHEMATIC
URBAN PRINCIPAL ARTERIAL

COLLIN COUNTY

SH 289

FROM: N BUS 289C, NORTH OF CELINA
TO: N CR 60/CR 107 (GRAYSON CO.)
PROJECT LENGTH: 2.559 MILES (13,510.40 FT)

CSJ : 0091-03-022

ROADWAY SECTION	DESIGN SPEED	FUNCTIONAL CLASS
CR 107	35 MPH	URBAN PRINCIPAL
CR 60	35 MPH	URBAN PRINCIPAL
CR 132	35 MPH	URBAN PRINCIPAL
CR 136	35 MPH	URBAN PRINCIPAL
CR 152	35 MPH	URBAN PRINCIPAL
		LOCAL (PARKS)
		LOCAL (PARKS)
		LOCAL (ARTERIAL)
		LOCAL (ARTERIAL)
		LOCAL (ARTERIAL

© 2017 by Texas Department of Transportation
all rights reserved

TEXAS DEPARTMENT OF TRANSPORTATION
DALLAS DISTRICT
JAMES K. SELMAN, P.E. DISTRICT ENGINEER

DESIGN SCHEMATIC
URBAN PRINCIPAL ARTERIAL

COLLIN COUNTY

SH 289

FROM: N BUS 289C, NORTH OF CELINA
TO: N CR 60/CR 107 (GRAYSON CO.)
PROJECT LENGTH: 2.559 MILES (13,510.40 FT)

CSJ : 0091-03-022

ROADWAY SECTION	DESIGN SPEED	FUNCTIONAL CLASS
CR 106	30 MPH	URBAN PRINCIPAL ARTERIAL
CR 102	30 MPH	URBAN PRINCIPAL ARTERIAL
CR 100	30 MPH	LOCAL (PAVED)
CR 102	30 MPH	LOCAL (PAVED)
CR 103		LOCAL (UNPAVED)

* DESIGNED TO MATCH EXISTING CONDITIONS

PROJECT LOCATION

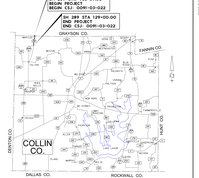

PREPARED BY TEXAS DOT, AND REPRINTED, INC.
FIRM REGISTRATION NUMBER 235

DATE APPROVED

ROLL 2 of 2

SEPTEMBER 2017

SCALE: NONE

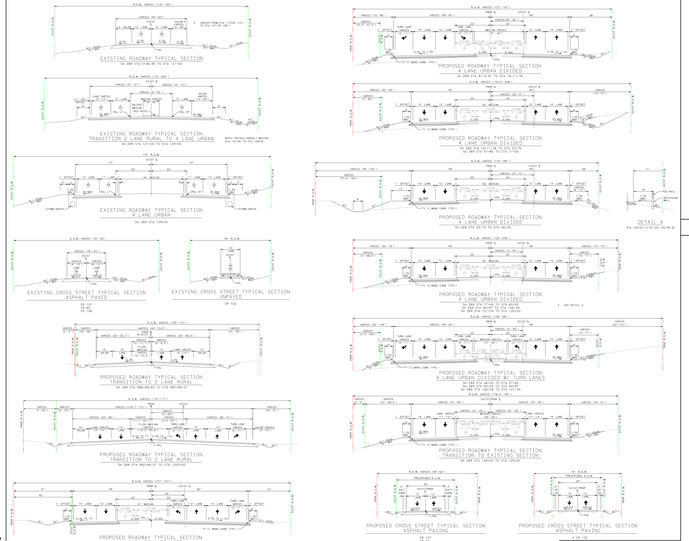

* SUBSTRIPE* GEOMETRY TO MATCH EXISTING CONDITIONS

TYPICAL SECTIONS

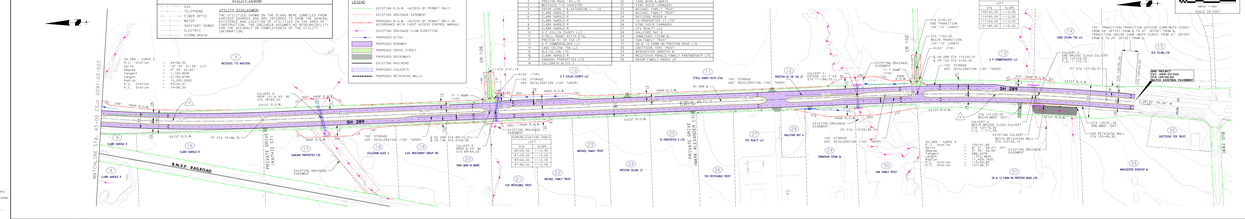

PARCEL #	OWNER'S NAME
1	PRESTON ROAD 121 LLC
2	CELINA ROAD 121 LLC
3	CELINA ROAD 121 LLC
4	CELINA ROAD 121 LLC
5	CELINA ROAD 121 LLC
6	CELINA ROAD 121 LLC