Texas Department of Transportation
© Copyright 2018 Texas Department of Transportation

DALLAS DISTRICT
JAMES K. DOLLY SEAMAN, P.E., DISTRICT ENGINEER

FM 1173
DESIGN SCHEMATIC

DENTON COUNTY, TEXAS

FROM FM 156 (S. 1ST STREET) TO JO 35 SB FRONTAGE ROAD
(S. 2ND STREET)
(S. 1ST STREET)

DATED: APRIL 2018

ROADWAY	DESIGN SPEED	FUNCTIONAL CLASSIFICATION
FM 1173 (S. McCART ST.)	40 MPH	MINOR ARTERIAL
INTERSECTING STREETS	30 MPH	LOCAL

INDEX OF SHEETS

ROLL 1 OF 5 : PLAN & PROFILE VIEW STA. 100+00 TO STA. 150+00
ROLL 2 OF 5 : PLAN & PROFILE VIEW STA. 150+00 TO STA. 199+00
ROLL 3 OF 5 : PLAN & PROFILE VIEW STA. 199+00 TO STA. 251+00
ROLL 4 OF 5 : PLAN & PROFILE VIEW STA. 251+00 TO STA. 291+75
ROLL 5 OF 5 : SUPPLEMENTAL PROFILES (NOT INCLUDED)

ROLL 1 OF 5

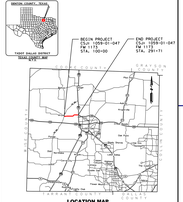

LOCATION MAP
N.T.S.

LEGEND

- EXISTING R/W
- PROPOSED R/W
- CENTER LINES
- PARCEL LINES
- CITY LIMIT LINES
- EXISTING DRAINAGE
- PROPOSED DRAINAGE
- EXISTING 100-YEAR FLOODPLAIN
- EXISTING TO BE REMOVED
- E.R. CROSSING SYMBOL
- POTENTIAL DISPLACEMENT
- PROPOSED CONCRETE PAVEMENT
- PROPOSED ASPHALT
- PROPOSED MEDIANS
- EXISTING PAVEMENT TO REMAIN
- RELOCATED PROJECT - BY OTHERS
- AT-GRADE R.R. CROSSING WIDENING
- NUMBER OF LANES (TRAFFIC DIRECTION)
- PARCEL IDENTIFIER NUMBER
- OTHER DIRECT PIPELINE VALVE SITE
- PROPOSED BRIDGE

PRELIMINARY PROGRESS DESIGN

Texas Department of Transportation
Dallas District
Denton County
FM 1173
GRAPHIC SCALES IN FEET

PRELIMINARY
FOR INTERIM REVIEW ONLY

THIS DOCUMENT IS RELEASED FOR REVIEW PURPOSES ONLY. NOT INTENDED FOR REGULATORY APPROVAL PERMIT, BIDDING OR CONSTRUCTION PURPOSES. PREPARED BY OR UNDER THE SUPERVISION OF:

NAME | P.E. NO. | DATE

2018 Texas Department of Transportation
All Rights Reserved

HDR Texas
FIRM REGISTRATION NO. 3772

EXISTING TYPICAL SECTION

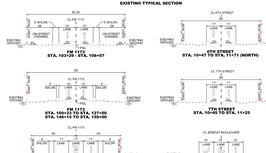

PROPOSED TYPICAL SECTION

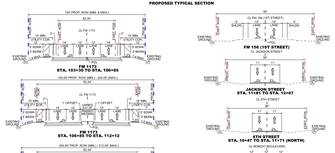

TYPICAL SECTIONS [N.T.S.]

FM 1173 (E. MCCART ST.)
FM 1173 (E. MCCART ST.)
FM 1173 (E. MCCART ST.)
FM 1173
FM 1173
FM 1173

Texas Department of Transportation
TRANSPORTATION PROGRAMMING AND PLANNING DIVISION

DALLAS DISTRICT
JAMES K. DOLLY/ DEANNA, P.E., DISTRICT ENGINEER

FM 1173
DESIGN SCHEMATIC

DENTON COUNTY, TEXAS

FROM FM 156 (S. 1ST STREET) TO 0.25 IN FRONTAGE ROAD
(ALL TRUCK ROUTE)
(ALL ROADWAY WIDTH)

DATED: APRIL 2018

ROADWAY	DESIGN SPEED	FUNCTIONAL CLASSIFICATION
FM 1173 (E. McCART ST.)	40 MPH	MINOR ARTERIAL
INTERSECTING STREETS	30 MPH	LOCAL

INDEX OF SHEETS

ROLL 1 OF 5 : PLAN & PROFILE VIEW STA. 100+00 TO STA. 150+00
ROLL 2 OF 5 : PLAN & PROFILE VIEW STA. 150+00 TO STA. 199+00
ROLL 3 OF 5 : PLAN & PROFILE VIEW STA. 199+00 TO STA. 248+00
ROLL 4 OF 5 : PLAN & PROFILE VIEW STA. 248+00 TO STA. 297+75
ROLL 5 OF 5 : SUPPLEMENTAL PROFILES (NOT INCLUDED)

ROLL 2 OF 5



LOCATION MAP
N.T.S.

LEGEND

- EXISTING E/W
- EXISTING R/W
- CENTER LINES
- PARCEL LINES
- CITY LIMIT LINES
- EXISTING DRAINAGE
- PROPOSED DRAINAGE
- EXISTING 100-YEAR FLOODPLAIN
- EXISTING TO BE REMOVED
- R.R. CROSSING SYMBOL
- PERIMETAL SUPPLEMENTS
- PROPOSED CONCRETE PAVEMENT
- PROPOSED R/W
- PROPOSED MEDIANS
- EXISTING PAVEMENT TO REMAIN
- MEASUREMENT PROJECT - BY OTHERS
- AT-GRADE R.R. CROSSING WIDENING
- NUMBER OF LANES (TRAFFIC DIRECTION)
- PARCEL IDENTIFIER NUMBER
- STREET DIRECT PIPELINE VALVE SITE
- PROPOSED BRIDGE

PRELIMINARY PROGRESS DESIGN

PRELIMINARY
FOR INTERIM REVIEW ONLY
THIS DOCUMENT IS PRELIMINARY
NOT INTENDED FOR REGULATORY APPROVAL PERMIT,
BIDDING OR CONSTRUCTION PURPOSES
PREPARED BY OR UNDER THE SUPERVISION OF:

NAME PE NO. DATE

AECOM
2010 CORPORATE DRIVE
PLANO, TX 75074
FIRM REGISTRATION NO. 3772

EXISTING TYPICAL SECTION

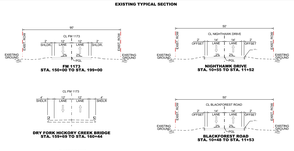

PROPOSED TYPICAL SECTION

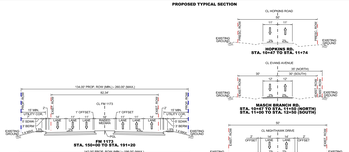

TYPICAL SECTIONS [N.T.S.]

TRAFFIC LINE DIAGRAM [N.T.S.]

NOTE:
SOURCE OF DATA: TxDOT, TRANSPORTATION PROGRAMMING AND PLANNING DIVISION MEMORANDUM, NOVEMBER 16, 2017.

OWNER INFORMATION TABLE

PARCEL NO.	TAX ID	OWNER'S NAME	OWNER'S ADDRESS	CITY	STATE	ZIP CODE	SITUS ADDRESS	ACRES	LEGAL DESCRIPTION
01	65023	SUTHERLAND JR DAVID	1004 APRIL BLVD	HOLLY SPRINGS	TX	75034	1004 ST MCCART ST	0.4	CORPUS CHRISTI BLK 1 LOT 2
02	65022	SUTHERLAND DEBORAH	1004 APRIL BLVD	DENISON	TX	75020	1004 ST MCCART ST	0.4	CORPUS CHRISTI BLK 1 LOT 3
03	65021	SUTHERLAND DEBORAH	1004 APRIL BLVD	DENISON	TX	75020	1004 ST MCCART ST	0.4	CORPUS CHRISTI BLK 1 LOT 4
04	65020	SUTHERLAND DEBORAH	1004 APRIL BLVD	DENISON	TX	75020	1004 ST MCCART ST	0.4	CORPUS CHRISTI BLK 1 LOT 5
05	65019	ROSE MICHAEL	1010 N LAMAR ST	DENISON	TX	75020	1010 ST MCCART ST	0.4	CORPUS CHRISTI BLK 1 LOT 6
06	65018	ROSE MICHAEL	1010 N LAMAR	DENISON	TX	75020	1010 ST MCCART ST	0.4	CORPUS CHRISTI BLK 1 LOT 7
07	65017	DENISON, CITY OF - ALL/NONE REC/TRUST	PO BOX 670	DENISON	TX	75021	1014 ST MCCART ST	0.4	CORPUS CHRISTI BLK 1 LOT 8
08	65016	ROSE MICHAEL	1010 N LAMAR	DENISON	TX	75020	1018 ST MCCART ST	0.4	CORPUS CHRISTI BLK 1 LOT 9
09	65015	ROSE MICHAEL	1010 N LAMAR	DENISON	TX	75020	1022 ST MCCART ST	0.4	CORPUS CHRISTI BLK 1 LOT 10
10	65014	DENISON, CITY OF - ALL/NONE REC/TRUST	PO BOX 670	DENISON	TX	75021	1026 ST MCCART ST	0.4	CORPUS CHRISTI BLK 1 LOT 11
11	65013	ROSE MICHAEL	1010 N LAMAR	DENISON	TX	75020	1030 ST MCCART ST	0.4	CORPUS CHRISTI BLK 1 LOT 12
12	65012	DENISON, CITY OF - ALL/NONE REC/TRUST	PO BOX 670	DENISON	TX	75021	1034 ST MCCART ST	0.4	CORPUS CHRISTI BLK 1 LOT 13
13	65011	ROSE MICHAEL	1010 N LAMAR	DENISON	TX	75020	1038 ST MCCART ST	0.4	CORPUS CHRISTI BLK 1 LOT 14
14	65010	ROSE MICHAEL	1010 N LAMAR	DENISON	TX	75020	1042 ST MCCART ST	0.4	CORPUS CHRISTI BLK 1 LOT 15
15	65009	DENISON, CITY OF - ALL/NONE REC/TRUST	PO BOX 670	DENISON	TX	75021	1046 ST MCCART ST	0.4	CORPUS CHRISTI BLK 1 LOT 16
16	65008	ROSE MICHAEL	1010 N LAMAR	DENISON	TX	75020	1050 ST MCCART ST	0.4	CORPUS CHRISTI BLK 1 LOT 17
17	65007	ROSE MICHAEL	1010 N LAMAR	DENISON	TX	75020	1054 ST MCCART ST	0.4	CORPUS CHRISTI BLK 1 LOT 18
18	65006	DENISON, CITY OF - ALL/NONE REC/TRUST	PO BOX 670	DENISON	TX	75021	1058 ST MCCART ST	0.4	CORPUS CHRISTI BLK 1 LOT 19
19	65005	ROSE MICHAEL	1010 N LAMAR	DENISON	TX	75020	1062 ST MCCART ST	0.4	CORPUS CHRISTI BLK 1 LOT 20
20	65004	ROSE MICHAEL	1010 N LAMAR	DENISON	TX	75020	1066 ST MCCART ST	0.4	CORPUS CHRISTI BLK 1 LOT 21
21	65003	DENISON, CITY OF - ALL/NONE REC/TRUST	PO BOX 670	DENISON	TX	75021	1070 ST MCCART ST	0.4	CORPUS CHRISTI BLK 1 LOT 22
22	65002	ROSE MICHAEL	1010 N LAMAR	DENISON	TX	75020	1074 ST MCCART ST	0.4	CORPUS CHRISTI BLK 1 LOT 23
23	65001	ROSE MICHAEL	1010 N LAMAR	DENISON	TX	75020	1078 ST MCCART ST	0.4	CORPUS CHRISTI BLK 1 LOT 24
24	64999	DENISON, CITY OF - ALL/NONE REC/TRUST	PO BOX 670	DENISON	TX	75021	1082 ST MCCART ST	0.4	CORPUS CHRISTI BLK 1 LOT 25
25	64998	ROSE MICHAEL	1010 N LAMAR	DENISON	TX	75020	1086 ST MCCART ST	0.4	CORPUS CHRISTI BLK 1 LOT 26
26	64997	ROSE MICHAEL	1010 N LAMAR	DENISON	TX	75020	1090 ST MCCART ST	0.4	CORPUS CHRISTI BLK 1 LOT 27
27	64996	DENISON, CITY OF - ALL/NONE REC/TRUST	PO BOX 670	DENISON	TX	75021	1094 ST MCCART ST	0.4	CORPUS CHRISTI BLK 1 LOT 28
28	64995	ROSE MICHAEL	1010 N LAMAR	DENISON	TX	75020	1098 ST MCCART ST	0.4	CORPUS CHRISTI BLK 1 LOT 29
29	64994	ROSE MICHAEL	1010 N LAMAR	DENISON	TX	75020	1102 ST MCCART ST	0.4	CORPUS CHRISTI BLK 1 LOT 30
30	64993	DENISON, CITY OF - ALL/NONE REC/TRUST	PO BOX 670	DENISON	TX	75021	1106 ST MCCART ST	0.4	CORPUS CHRISTI BLK 1 LOT 31
31	64992	ROSE MICHAEL	1010 N LAMAR	DENISON	TX	75020	1110 ST MCCART ST	0.4	CORPUS CHRISTI BLK 1 LOT 32
32	64991	ROSE MICHAEL	1010 N LAMAR	DENISON	TX	75020	1114 ST MCCART ST	0.4	CORPUS CHRISTI BLK 1 LOT 33
33	64990	DENISON, CITY OF - ALL/NONE REC/TRUST	PO BOX 670	DENISON	TX	75021	1118 ST MCCART ST	0.4	CORPUS CHRISTI BLK 1 LOT 34
34	64989	ROSE MICHAEL	1010 N LAMAR	DENISON	TX	75020	1122 ST MCCART ST	0.4	CORPUS CHRISTI BLK 1 LOT 35
35	64988	ROSE MICHAEL	1010 N LAMAR	DENISON	TX	75020	1126 ST MCCART ST	0.4	CORPUS CHRISTI BLK 1 LOT 36
36	64987	DENISON, CITY OF - ALL/NONE REC/TRUST	PO BOX 670	DENISON	TX	75021	1130 ST MCCART ST	0.4	CORPUS CHRISTI BLK 1 LOT 37
37	64986	ROSE MICHAEL	1010 N LAMAR	DENISON	TX	75020	1134 ST MCCART ST	0.4	CORPUS CHRISTI BLK 1 LOT 38
38	64985	ROSE MICHAEL	1010 N LAMAR	DENISON	TX	75020	1138 ST MCCART ST	0.4	CORPUS CHRISTI BLK 1 LOT 39
39	64984	DENISON, CITY OF - ALL/NONE REC/TRUST	PO BOX 670	DENISON	TX	75021	1142 ST MCCART ST	0.4	CORPUS CHRISTI BLK 1 LOT 40
40	64983	ROSE MICHAEL	1010 N LAMAR	DENISON	TX	75020	1146 ST MCCART ST	0.4	CORPUS CHRISTI BLK 1 LOT 41
41	64982	ROSE MICHAEL	1010 N LAMAR	DENISON	TX	75020	1150 ST MCCART ST	0.4	CORPUS CHRISTI BLK 1 LOT 42
42	64981	DENISON, CITY OF - ALL/NONE REC/TRUST	PO BOX 670	DENISON	TX	75021	1154 ST MCCART ST	0.4	CORPUS CHRISTI BLK 1 LOT 43
43	64980	ROSE MICHAEL	1010 N LAMAR	DENISON	TX	75020	1158 ST MCCART ST	0.4	CORPUS CHRISTI BLK 1 LOT 44
44	64979	ROSE MICHAEL	1010 N LAMAR	DENISON	TX	75020	1162 ST MCCART ST	0.4	CORPUS CHRISTI BLK 1 LOT 45
45	64978	DENISON, CITY OF - ALL/NONE REC/TRUST	PO BOX 670	DENISON	TX	75021	1166 ST MCCART ST	0.4	CORPUS CHRISTI BLK 1 LOT 46
46	64977	ROSE MICHAEL	1010 N LAMAR	DENISON	TX	75020	1170 ST MCCART ST	0.4	CORPUS CHRISTI BLK 1 LOT 47
47	64976	ROSE MICHAEL	1010 N LAMAR	DENISON	TX	75020	1174 ST MCCART ST	0.4	CORPUS CHRISTI BLK 1 LOT 48
48	64975	DENISON, CITY OF - ALL/NONE REC/TRUST	PO BOX 670	DENISON	TX	75021	1178 ST MCCART ST	0.4	CORPUS CHRISTI BLK 1 LOT 49
49	64974	ROSE MICHAEL	1010 N LAMAR	DENISON	TX	75020	1182 ST MCCART ST	0.4	CORPUS CHRISTI BLK 1 LOT 50
50	64973	ROSE MICHAEL	1010 N LAMAR	DENISON	TX	75020	1186 ST MCCART ST	0.4	CORPUS CHRISTI BLK 1 LOT 51
51	64972	DENISON, CITY OF - ALL/NONE REC/TRUST	PO BOX 670	DENISON	TX	75021	1190 ST MCCART ST	0.4	CORPUS CHRISTI BLK 1 LOT 52
52	64971	ROSE MICHAEL	1010 N LAMAR	DENISON	TX	75020	1194 ST MCCART ST	0.4	CORPUS CHRISTI BLK 1 LOT 53
53	64970	ROSE MICHAEL	1010 N LAMAR	DENISON	TX	75020	1198 ST MCCART ST	0.4	CORPUS CHRISTI BLK 1 LOT 54
54	64969	DENISON, CITY OF - ALL/NONE REC/TRUST	PO BOX 670	DENISON	TX	75021	1202 ST MCCART ST	0.4	CORPUS CHRISTI BLK 1 LOT 55
55	64968	ROSE MICHAEL	1010 N LAMAR	DENISON	TX	75020	1206 ST MCCART ST	0.4	CORPUS CHRISTI BLK 1 LOT 56
56	64967	ROSE MICHAEL	1010 N LAMAR	DENISON	TX	75020	1210 ST MCCART ST	0.4	CORPUS CHRISTI BLK 1 LOT 57
57	64966	DENISON, CITY OF - ALL/NONE REC/TRUST	PO BOX 670	DENISON	TX	75021	1214 ST MCCART ST	0.4	CORPUS CHRISTI BLK 1 LOT 58
58	64965	ROSE MICHAEL	1010 N LAMAR	DENISON	TX	75020	1218 ST MCCART ST	0.4	CORPUS CHRISTI BLK 1 LOT 59
59	64964	ROSE MICHAEL	1010 N LAMAR	DENISON	TX	75020	1222 ST MCCART ST	0.4	CORPUS CHRISTI BLK 1 LOT 60
60	64963	DENISON, CITY OF - ALL/NONE REC/TRUST	PO BOX 670	DENISON	TX	75021	1226 ST MCCART ST	0.4	CORPUS CHRISTI BLK 1 LOT 61
61	64962	ROSE MICHAEL	1010 N LAMAR	DENISON	TX	75020	1230 ST MCCART ST	0.4	CORPUS CHRISTI BLK 1 LOT 62
62	64961	ROSE MICHAEL	1010 N LAMAR	DENISON	TX	75020	1234 ST MCCART ST	0.4	CORPUS CHRISTI BLK 1 LOT 63
63	64960	DENISON, CITY OF - ALL/NONE REC/TRUST	PO BOX 670	DENISON	TX	75021	1238 ST MCCART ST	0.4	CORPUS CHRISTI BLK 1 LOT 64
64	64959	ROSE MICHAEL	1010 N LAMAR	DENISON	TX	75020	1242 ST MCCART ST	0.4	CORPUS CHRISTI BLK 1 LOT 65
65	64958	ROSE MICHAEL	1010 N LAMAR	DENISON	TX	75020	1246 ST MCCART ST	0.4	CORPUS CHRISTI BLK 1 LOT 66
66	64957	DENISON, CITY OF - ALL/NONE REC/TRUST	PO BOX 670	DENISON	TX	75021	1250 ST MCCART ST	0.4	CORPUS CHRISTI BLK 1 LOT 67
67	64956	ROSE MICHAEL	1010 N LAMAR	DENISON	TX	75020	1254 ST MCCART ST	0.4	CORPUS CHRISTI BLK 1 LOT 68
68	64955	ROSE MICHAEL	1010 N LAMAR	DENISON	TX	75020	1258 ST MCCART ST	0.4	CORPUS CHRISTI BLK 1 LOT 69
69	64954	DENISON, CITY OF - ALL/NONE REC/TRUST	PO BOX 670	DENISON	TX	75021	1262 ST MCCART ST	0.4	CORPUS CHRISTI BLK 1 LOT 70
70	64953	ROSE MICHAEL	1010 N LAMAR	DENISON	TX	75020	1266 ST MCCART ST	0.4	CORPUS CHRISTI BLK 1 LOT 71
71	64952	ROSE MICHAEL	1010 N LAMAR	DENISON	TX	75020	1270 ST MCCART ST	0.4	CORPUS CHRISTI BLK 1 LOT 72
72	64951	DENISON, CITY OF - ALL/NONE REC/TRUST	PO BOX 670	DENISON	TX	75021	1274 ST MCCART ST	0.4	CORPUS CHRISTI BLK 1 LOT 73
73	64950	ROSE MICHAEL	1010 N LAMAR	DENISON	TX	75020	1278 ST MCCART ST	0.4	CORPUS CHRISTI BLK 1 LOT 74
74	64949	ROSE MICHAEL	1010 N LAMAR	DENISON	TX	75020	1282 ST MCCART ST	0.4	CORPUS CHRISTI BLK 1 LOT 75
75	64948	DENISON, CITY OF - ALL/NONE REC/TRUST	PO BOX 670	DENISON	TX	75021	1286 ST MCCART ST	0.4	CORPUS CHRISTI BLK 1 LOT 76
76	64947	ROSE MICHAEL	1010 N LAMAR	DENISON	TX	75020	1290 ST MCCART ST	0.4	CORPUS CHRISTI BLK 1 LOT 77
77	64946	ROSE MICHAEL	1010 N LAMAR	DENISON	TX	75020	1294 ST MCCART ST	0.4	CORPUS CHRISTI BLK 1 LOT 78
78	64945	DENISON, CITY OF - ALL/NONE REC/TRUST	PO BOX 670	DENISON	TX	75021	1298 ST MCCART ST	0.4	CORPUS CHRISTI BLK 1 LOT 79
79	64944	ROSE MICHAEL	1010 N LAMAR	DENISON	TX	75020	1302 ST MCCART ST	0.4	CORPUS CHRISTI BLK 1 LOT 80
80	64943	ROSE MICHAEL	1010 N LAMAR	DENISON	TX	75020	1306 ST MCCART ST	0.4	CORPUS CHRISTI BLK 1 LOT 81
81	64942	DENISON, CITY OF - ALL/NONE REC/TRUST	PO BOX 670	DENISON	TX	75021	1310 ST MCCART ST	0.4	CORPUS CHRISTI BLK 1 LOT 82
82	64941	ROSE MICHAEL	1010 N LAMAR	DENISON	TX	75020	1314 ST MCCART ST	0.4	CORPUS CHRISTI BLK 1 LOT 83
83	64940	ROSE MICHAEL	1010 N LAMAR	DENISON	TX	75020	1318 ST MCCART ST	0.4	CORPUS CHRISTI BLK 1 LOT 84
84	64939	DENISON, CITY OF - ALL/NONE REC/TRUST	PO BOX 670	DENISON	TX	75021	1322 ST MCCART ST	0.4	CORPUS CHRISTI BLK 1 LOT 85
85	64938	ROSE MICHAEL	1010 N LAMAR	DENISON	TX	75020	1326 ST MCCART ST	0.4	CORPUS CHRISTI BLK 1 LOT 86
86	64937	ROSE MICHAEL	1010 N LAMAR	DENISON	TX	75020	1330 ST MCCART ST	0.4	CORPUS CHRISTI BLK 1 LOT 87
87	64936	DENISON, CITY OF - ALL/NONE REC/TRUST	PO BOX 670	DENISON	TX	75021	1334 ST MCCART ST	0.4	CORPUS CHRISTI BLK 1 LOT 88
88	64935	ROSE MICHAEL	1010 N LAMAR	DENISON	TX	75020	1338 ST MCCART ST	0.4	CORPUS CHRISTI BLK 1 LOT 89
89	64934	ROSE MICHAEL	1010 N LAMAR	DENISON	TX	75020	1342 ST MCCART ST	0.4	CORPUS CHRISTI BLK 1 LOT 90
90	64933	DENISON, CITY OF - ALL/NONE REC/TRUST	PO BOX 670	DENISON	TX	75021	1346 ST MCCART ST	0.4	CORPUS CHRISTI BLK 1 LOT 91
91	64932	ROSE MICHAEL	1010 N LAMAR	DENISON	TX	75020	1350 ST MCCART ST	0.4	CORPUS CHRISTI BLK 1 LOT 92
92	64931	ROSE MICHAEL	1010 N LAMAR	DENISON	TX	75020	1354 ST MCCART ST	0.4	CORPUS CHRISTI BLK 1 LOT 93
93	64930	DENISON, CITY OF - ALL/NONE REC/TRUST	PO BOX 670	DENISON	TX	75021	1358 ST MCCART ST	0.4	CORPUS CHRISTI BLK 1 LOT 94
94	64929	ROSE MICHAEL	1010 N LAMAR	DENISON	TX	75020	1362 ST MCCART ST	0.4	CORPUS CHRISTI BLK 1 LOT 95
95	64928	ROSE MICHAEL	1010 N LAMAR	DENISON	TX	75020	1366 ST MCCART ST	0.4	CORPUS CHRISTI BLK 1 LOT 96
96	64927	DENISON, CITY OF - ALL/NONE REC/TRUST	PO BOX 670	DENISON	TX	75021	1370 ST MCCART ST	0.4	CORPUS CHRISTI BLK 1 LOT 97
97	64926	ROSE MICHAEL	1010 N LAMAR	DENISON	TX	75020	1374 ST MCCART ST	0.4	CORPUS CHRISTI BLK 1 LOT 98
98	64925	ROSE MICHAEL	1010 N LAMAR	DENISON	TX	75020	1378 ST MCCART ST	0.4	CORPUS CHRISTI BLK 1 LOT 99
99	64924	DENISON, CITY OF - ALL/NONE REC/TRUST	PO BOX 670	DENISON	TX	75021	1382 ST MCCART ST	0.4	CORPUS CHRISTI BLK 1 LOT 100
100	64923	ROSE MICHAEL	1010 N LAMAR	DENISON	TX	75020	1386 ST MCCART ST	0.4	CORPUS CHRISTI BLK 1 LOT 101
101	64922	ROSE MICHAEL	1010 N LAMAR	DENISON	TX	75020	1390 ST MCCART ST	0.4	CORPUS CHRISTI BLK 1 LOT 102
102	64921	DENISON, CITY OF - ALL/NONE REC/TRUST	PO BOX 670	DENISON	TX	75021	1394 ST MCCART ST	0.4	CORPUS CHRISTI BLK 1 LOT 103
103	64920	ROSE MICHAEL	1010 N LAMAR	DENISON	TX	75020	1398 ST MCCART ST	0.4	CORPUS CHRISTI BLK 1 LOT 104
104	64919	ROSE MICHAEL	1010 N LAMAR	DENISON	TX	75020	1402 ST MCCART ST	0.4	CORPUS CHRISTI BLK 1 LOT 105
105	64918	DENISON, CITY OF - ALL/NONE REC/TRUST	PO BOX 670	DENISON	TX	75021	1406 ST MCCART ST	0.4	CORPUS CHRISTI BLK 1 LOT 106
106	64917	ROSE MICHAEL	1010 N LAMAR	DENISON	TX	75020	1410 ST MCCART ST	0.4	CORPUS CHRISTI BLK 1 LOT 107
107	64916	ROSE MICHAEL	1010 N LAMAR	DENISON	TX	75020	1414 ST MCCART ST	0.4	CORPUS CHRISTI BLK 1 LOT 108
108	64915	DENISON, CITY OF - ALL/NONE REC/TRUST	PO BOX 670	DENISON	TX	75021	1418 ST MCCART ST	0.4	CORPUS CHRISTI BLK 1 LOT 109
109	64914	ROSE MICHAEL	1010 N LAMAR	DENISON	TX	75020	1422 ST MCCART ST	0.4	CORPUS CHRISTI BLK 1 LOT 110
110	64913	ROSE MICHAEL	1010 N LAMAR	DENISON	TX	75020	1426 ST MCCART ST	0.4	CORPUS CHRISTI BLK 1 LOT 111
111	64912	DENISON, CITY OF - ALL/NONE REC/TRUST	PO BOX 670	DENISON	TX	75021	1430 ST MCCART ST	0.4	CORPUS CHRISTI BLK 1 LOT 112
112	64911	ROSE MICHAEL	1010 N LAMAR	DENISON	TX	75020	1434 ST MCCART ST	0.4	CORPUS CHRISTI BLK 1 LOT 113
113	64910	ROSE MICHAEL	1010 N LAMAR	DENISON	TX	75020	1438 ST MCCART ST	0.4	CORPUS CHRISTI BLK 1 LOT 114
114	64909	DENISON, CITY OF - ALL/NONE REC/TRUST	PO BOX 670	DENISON	TX	75021	1442 ST MCCART ST	0.4	CORPUS CHRISTI BLK 1 LOT 115
115	64908	ROSE MICHAEL	1010 N LAMAR	DENISON	TX	75020	1446 ST MCCART ST	0.4	CORPUS CHRISTI BLK 1 LOT 116
116	64907	ROSE MICHAEL	1010 N LAMAR	DENISON	TX	75020	1450 ST MCCART ST	0.4	CORPUS CHRISTI BLK 1 LOT 117
117	64906	DENISON, CITY OF - ALL/NONE REC/TRUST	PO BOX 670	DENISON	TX	75021	1454 ST MCCART ST	0.4	CORPUS CHRISTI BLK 1 LOT 118
118	64905	ROSE MICHAEL	1010 N LAMAR	DENISON	TX	75020	1458 ST MCCART ST	0.4	CORPUS CHRISTI BLK 1 LOT 119
119	64904	ROSE MICHAEL	1010 N LAMAR	DENISON	TX	75020	1462 ST MCCART ST	0.4	CORPUS CHRISTI BLK 1 LOT 120
120	64903	DENISON, CITY OF - ALL/NONE REC/TRUST	PO BOX 670	DENISON	TX	75021	1466 ST MCCART ST	0.4	CORPUS CHRISTI BLK 1 LOT 121
121	64902	ROSE MICHAEL	1010 N LAMAR	DENISON	TX	75020	1470 ST MCCART ST	0.4	CORPUS CHRISTI BLK 1 LOT 122
122	64901	ROSE MICHAEL	1010 N LAMAR	DENISON	TX	75020	1474 ST MCCART ST	0.4	CORPUS CHRISTI BLK 1 LOT 123
123	64900	DENISON, CITY OF - ALL/NONE REC/TRUST	PO BOX 670	DENISON	TX	75021	1478 ST MCCART ST	0.4	CORPUS CHRISTI BLK 1 LOT 124
124	64899	ROSE MICHAEL	1010 N LAMAR	DENISON	TX	75020	1482 ST MCCART ST	0.4	CORPUS CHRISTI BLK 1 LOT 125
125	64898	ROSE MICHAEL	1010 N LAMAR	DENISON	TX	75020	1486 ST MCCART ST	0.4	CORPUS CHRISTI BLK 1 LOT 126
126	64897	DENISON, CITY OF - ALL/NONE REC/TRUST	PO BOX 670	DENISON	TX	75021	1490 ST MCCART ST	0.4	CORPUS CHRISTI BLK 1 LOT 127
127	64896	ROSE MICHAEL	1010 N LAMAR	DENISON	TX	75020	1494 ST MCCART ST	0.4	CORPUS CHRISTI BLK 1 LOT 128
128	64895	ROSE MICHAEL	1010 N LAMAR	DENISON	TX	75020	1498 ST MCCART ST	0.4	CORPUS CHRISTI BLK 1 LOT 129
129	64894	DENISON, CITY OF - ALL/NONE REC/TRUST	PO BOX 670	DENISON	TX	75021	1502 ST MCCART ST	0.4	CORPUS CHRISTI BLK 1 LOT 130
130	64893	ROSE MICHAEL	1010 N LAMAR	DENISON	TX	75020	1506 ST MCCART ST	0.4	CORPUS CHRISTI BLK 1 LOT 131
131	64892	ROSE MICHAEL	1010 N LAMAR	DENISON	TX	75020	1510 ST MCCART ST	0.4	CORPUS CHRISTI BLK 1 LOT 132
132	64891	DENISON, CITY OF - ALL/NONE REC/TRUST	PO BOX 670	DENISON	TX	75021	1514 ST MCCART ST	0.4	CORPUS CHRISTI BLK 1 LOT 133
133	64890	ROSE MICHAEL	1010 N LAMAR	DENISON	TX	75020	1518 ST MCCART ST	0.4	CORPUS CHRISTI BLK 1 LOT 134
134	64889	ROSE MICHAEL	1010 N LAMAR	DENISON	TX	75020	1522 ST MCCART ST	0.4	CORPUS CHRISTI BLK 1 LOT 135
135	64888	DENISON, CITY OF - ALL/NONE REC/TRUST	PO BOX 670	DENISON	TX	75021	1526 ST MCCART ST	0.4	CORPUS CHRISTI BLK 1 LOT 136
136	64887	ROSE MICHAEL	1010 N LAMAR	DENISON	TX	75020	1530 ST MCCART ST	0.4	CORPUS CHRISTI BLK 1 LOT 137
137	64886	ROSE MICHAEL	1010 N LAMAR	DENISON	TX	75020	1534 ST MCCART ST	0.4	CORPUS CHRISTI BLK 1 LOT 138
138	64885	DENISON, CITY OF - ALL/NONE REC/TRUST	PO BOX 670	DENISON	TX	75021	1538 ST MCCART ST	0.4	CORPUS CHRISTI BLK 1 LOT 139
139	64884	ROSE MICHAEL	1010 N LAMAR	DENISON	TX	75020	1542 ST MCCART ST	0.4	CORPUS CHRISTI BLK 1 LOT 140
140	64883	ROSE MICHAEL	1010 N LAMAR	DENISON	TX	75020	1546 ST MCCART ST	0.4	CORPUS CHRISTI BLK 1 LOT 141
141	64882	DENISON, CITY OF - ALL/NONE REC/TRUST	PO BOX 670	DENISON	TX	75021	1550 ST MCCART ST	0.4	CORPUS CHRISTI BLK 1 LOT 142
142	64881	ROSE MICHAEL	1010 N LAMAR	DENISON	TX	75020	1554 ST MCCART ST	0.4	CORPUS CHRISTI BLK 1 LOT 143
143	64880	ROSE MICHAEL	1010 N LAMAR	DENISON	TX	75020	1558 ST MCCART ST	0.4	CORPUS CHRISTI BLK 1 LOT 144
144	64879	DENISON, CITY OF - ALL/NONE REC/TRUST	PO BOX 670	DENISON	TX	75021	1562 ST MCCART ST	0.4	CORPUS CHRISTI BLK 1 LOT 145
145	64878	ROSE MICHAEL	1010 N LAMAR	DENISON	TX	75020	1566 ST MCCART ST	0.4	CORPUS CHRISTI BLK 1 LOT 146
146	64877	ROSE MIC

Texas Department of Transportation
© COPYRIGHT 2018 TEXAS DEPARTMENT OF TRANSPORTATION

DALLAS DISTRICT
JAMES K. DOLLY/ DEANNA, P.E., DISTRICT ENGINEER

FM 1173
DESIGN SCHEMATIC

DENTON COUNTY, TEXAS

FROM FM 156 (S. 1ST STREET) TO 0.25 SB FRONTAGE ROAD
(S. 1ST STREET) WEST
(ULTIMATE 4-LANE)

DATED: APRIL 2018

ROADWAY	DESIGN SPEED	FUNCTIONAL CLASSIFICATION
FM 1173 (E. McCART ST.)	40 MPH	MINOR ARTERIAL
INTERSECTING STREETS	30 MPH	LOCAL

INDEX OF SHEETS

ROLL 1 OF 5: PLAN & PROFILE VIEW STA. 100+00 TO STA. 150+00
ROLL 2 OF 5: PLAN & PROFILE VIEW STA. 150+00 TO STA. 199+00
ROLL 3 OF 5: PLAN & PROFILE VIEW STA. 199+00 TO STA. 250+00
ROLL 4 OF 5: PLAN & PROFILE VIEW STA. 250+00 TO STA. 291+71
ROLL 5 OF 5: SUPPLEMENTAL PROFILES (NOT INCLUDED)

ROLL 3 OF 5

DENTON COUNTY, TEXAS
FM 1173
FM 1173
FM 1173

Texas Department of Transportation
© 2018 Texas Department of Transportation

DALLAS DISTRICT
JAMES K. DOLLY/ SEANA, P.E., DISTRICT ENGINEER

FM 1173
DESIGN SCHEMATIC

DENTON COUNTY, TEXAS

FROM FM 156 (S. 1ST STREET) TO IH 35 SB FRONTAGE ROAD
(SH 121/SH 8 WEST)
(ALL SECTIONS WEST OF IH 35)

DATED: APRIL 2018

ROADWAY	DESIGN SPEED	FUNCTIONAL CLASSIFICATION
FM 1173 (E. McCART ST.)	40 MPH	MINOR ARTERIAL
INTERSECTING STREETS	30 MPH	LOCAL

INDEX OF SHEETS

ROLL 1 OF 5: PLAN & PROFILE VIEW STA. 100+00 TO STA. 150+00
ROLL 2 OF 5: PLAN & PROFILE VIEW STA. 150+00 TO STA. 199+00
ROLL 3 OF 5: PLAN & PROFILE VIEW STA. 199+00 TO STA. 250+00
ROLL 4 OF 5: PLAN & PROFILE VIEW STA. 250+00 TO STA. 291+71
ROLL 5 OF 5: SUPPLEMENTAL PROFILES (NOT INCLUDED)

ROLL 4 OF 5

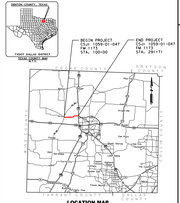
DENTON COUNTY, TEXAS
FM 1173
BEGIN PROJECT
END PROJECT
IH 35
US 77
FM 1173
FM 1173
FM 1173