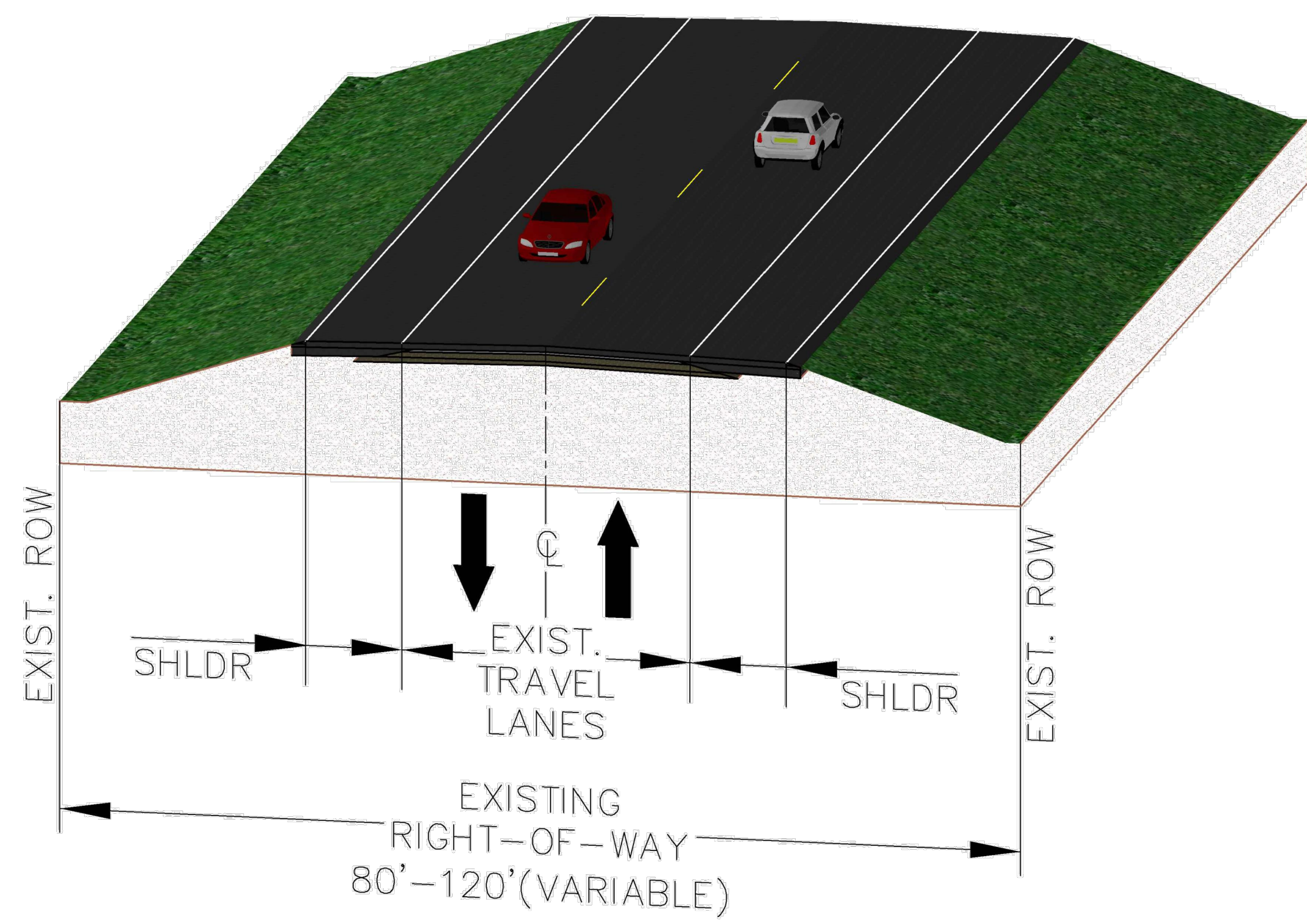
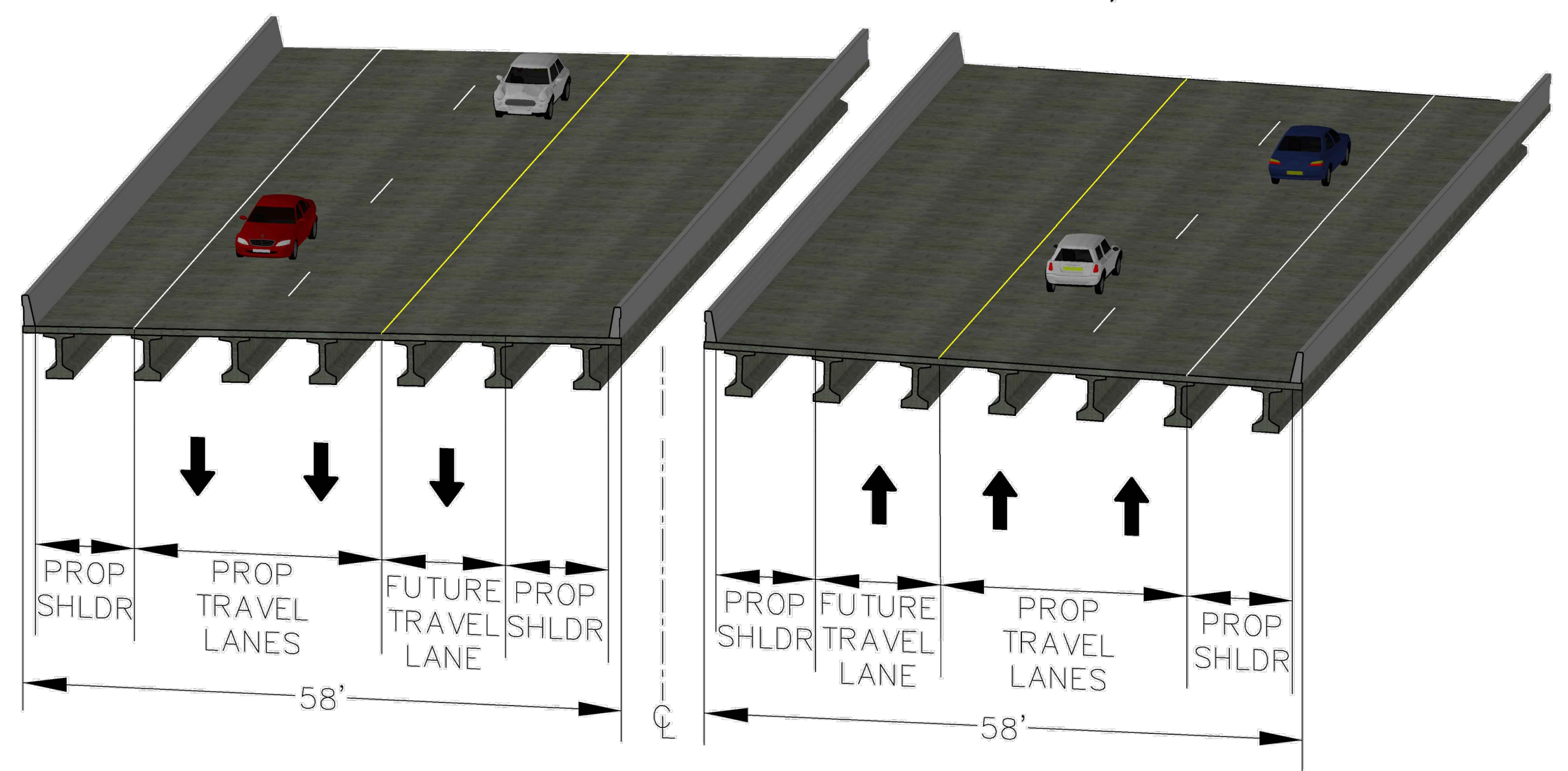


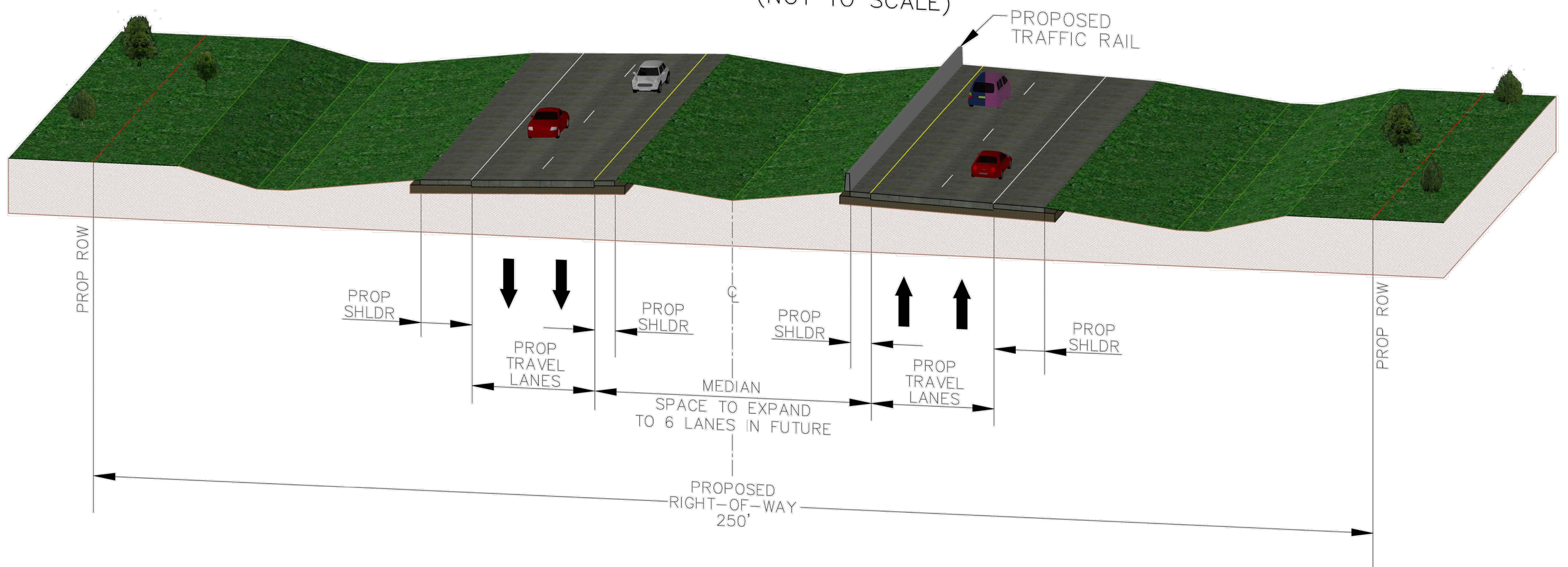
SH 34
EXISTING ROADWAY CONFIGURATION
(NOT TO SCALE)



SH 34
PROPOSED BRIDGE CONFIGURATION
(NOT TO SCALE)



SH 34
PROPOSED RURAL ROADWAY CONFIGURATION
TO BE USED OUTSIDE LIMITS OF TERRELL AND KAUFMAN
(NOT TO SCALE)



SH 34
PROPOSED URBAN ROADWAY CONFIGURATION
TO BE USED INSIDE LIMITS OF TERRELL AND KAUFMAN
AND AT TIE-IN TO EXISTING ROADWAYS
(NOT TO SCALE)

