ROLL 1 OF 3

© 2018

Texas Department of Transportation

DALLAS DISTRICT
MOHAMED K. BUR, P.E. - DALLAS DISTRICT ENGINEER

STATE HIGHWAY 34 FEASIBILITY STUDY - KAUFMAN COUNTY
BLUE CORRIDOR LAYOUT

CSJ: 0173-04-056	
CORRIDOR LENGTH	8.68 MILES
FUNCTIONAL CLASSIFICATION	MULTI LANE RURAL HIGHWAY
DESIGN SPEED (RURAL)	70 MPH (60 MPH MIN)
DESIGN SPEED (URBAN)	45 MPH

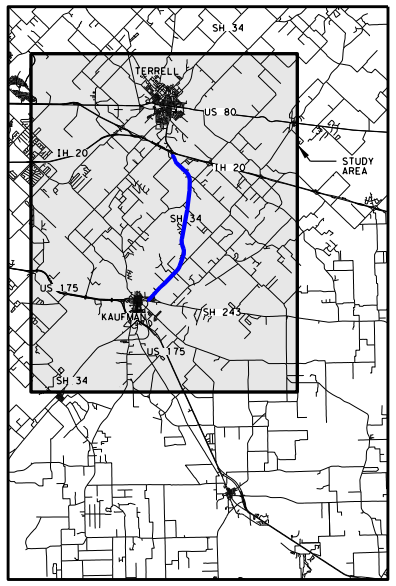
SH 34
TERRELL
US 80
IH 20
IH 20
STUDY AREA
SH 34
US 175
KAUFMAN
SH 243
US 175
SH 34

LOCATION MAP
N.T.S.

0 100 200 300 400

LEGEND

◆	ADMINISTRATIVE BUILDINGS
▲	AIRPORT
▲	CEMETERY
●	CHURCH
⊙	HAZMAT SITE
⬟	HISTORIC BRIDGES BY AGE
✦	HISTORIC SITE
H	HOSPITAL
M	MUSEUM
⬟	ELECTRICAL/COMM. TOWER
◆	QUARRY
⚑	SCHOOL
⬟	WATER TOWER
■	WATER TREATMENT PLANT
⊙	WATER WELL
▬	CEMETERY
▬	LAND USED FOR FARMING
▬	LANDFILL
▬	PARK
—	STREAMS
—	MAJOR HIGHWAYS
┅	KAUFMAN CITY LIMITS
┅	OAK RIDGE CITY LIMITS
┅	POST OAK BEND CITY LIMITS
┅	TERRELL CITY LIMITS
▬	FLOODPLAIN
▬	IH-20 BRIDGE (BY OTHERS)

PRELIMINARY
SUBJECT TO CHANGE

FEASIBILITY STUDY PREPARED BY OR UNDER THE DIRECT SUPERVISION OF:

NAME	P.E. NUMBER
PHILIP WAYNE ULLMAN, PE	71426
KEVIN THOMAS HOWLETT, PE	95000

DATE: 6/22/2018

DOCUMENT IS FOR REVIEW ONLY AND IS NOT INTENDED FOR CONSTRUCTION, BIDDING, OR PERMIT PURPOSES.

RPS
5810 Tennyson, Suite 280
Plano, Texas, 75024
T 972.202.4242
Texas PE Firm Reg. #F-929

© 2018 by Texas Department of Transportation; (512)416-2055; all rights reserved

6/22/2018 3:13:55 PM
\\pla-tp-wafs-01\plano_Projects\007656_SH 34 Feasibility Study 36-7IDP5028 WA 1\07.00 CADD\13-Reference Files\CSJ_017304056_ROLL_Blue Alignment_1.dgn

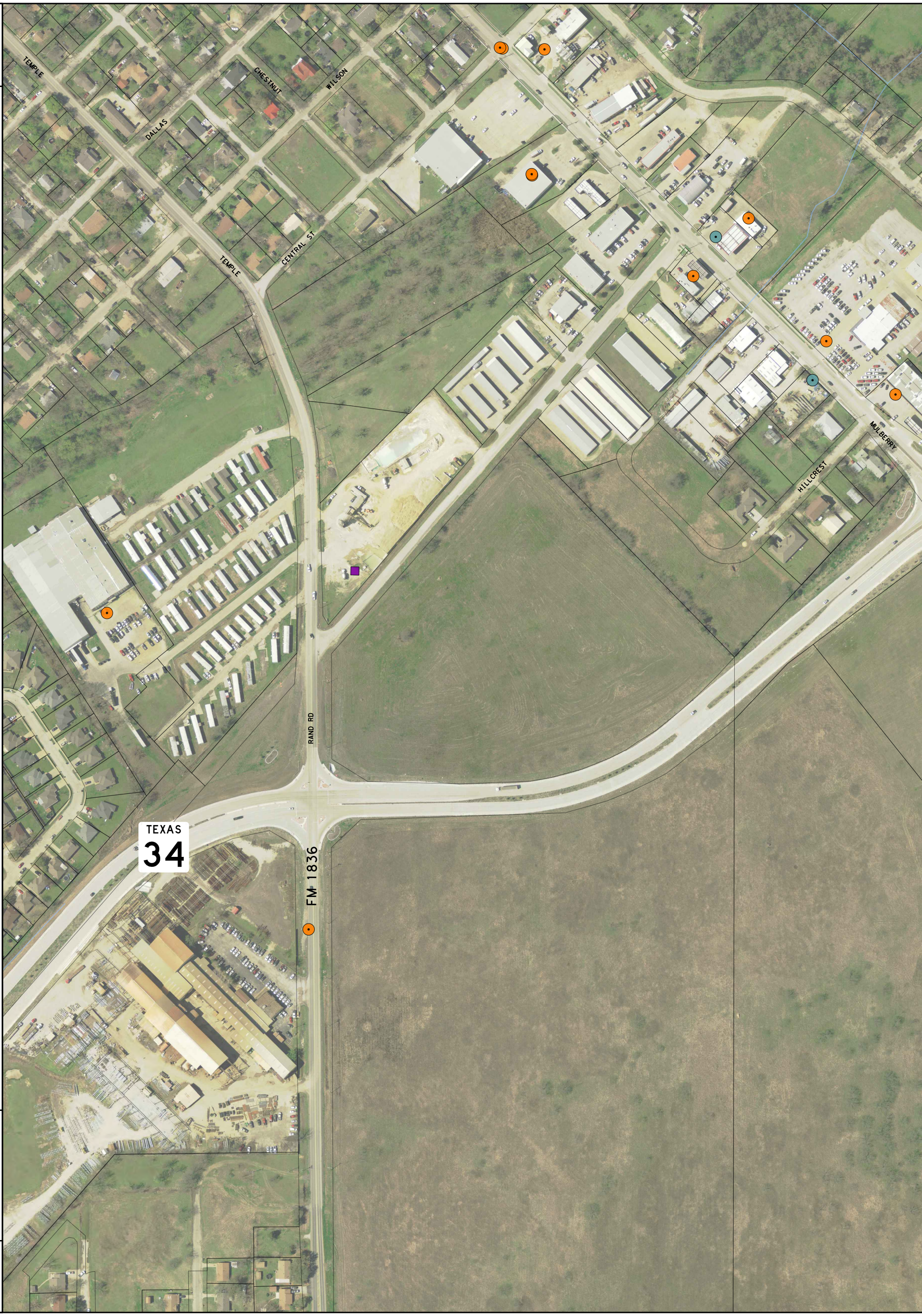
TEMPLE
DALLAS
CHESTNUT
WILSON
TEMPLE
CENTRAL ST
MULBERRY
HILLCREST
RAND RD
TEXAS 34
FM 1836

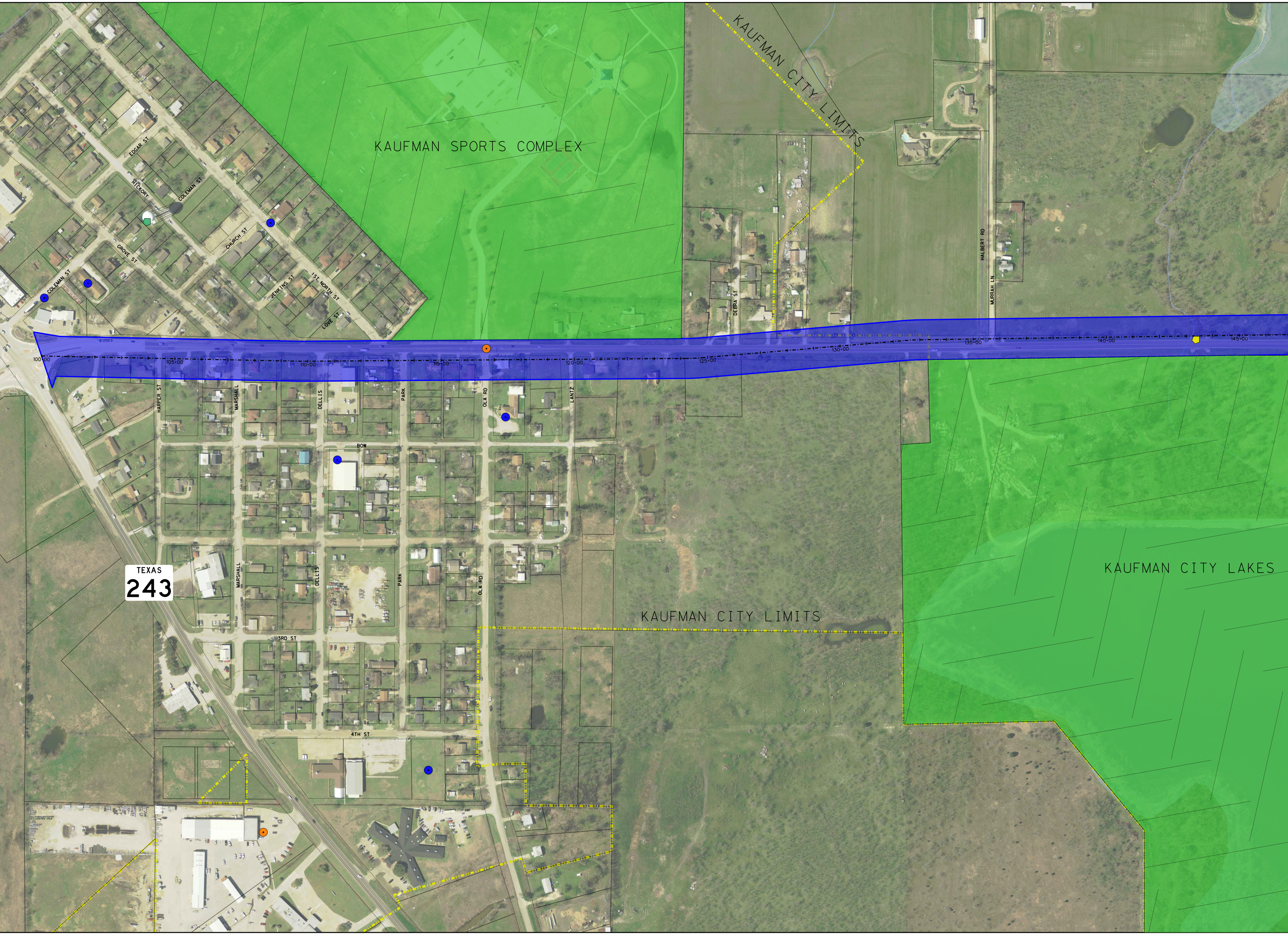
KAUFMAN SPORTS COMPLEX
KAUFMAN CITY LIMITS
KAUFMAN CITY LIMITS
KAUFMAN CITY LAKES
TEXAS
243
EDGAR ST
HICKORY
COLEMAN ST
CHURCH ST
GROVE ST
COLEMAN ST
JENKINS ST
1ST NORTH ST
LOVE ST
DEBRA ST
HALBERT RD
MURRAH LN
HARPER ST
MARSHALL
DELLIS
PARK
OLA RD
LANTZ
BOW
MARSHALL
DELLIS
PARK
OLA RD
3RD ST
4TH ST
100+00
105+00
110+00
115+00
120+00
125+00
130+00
135+00
140+00
145+00

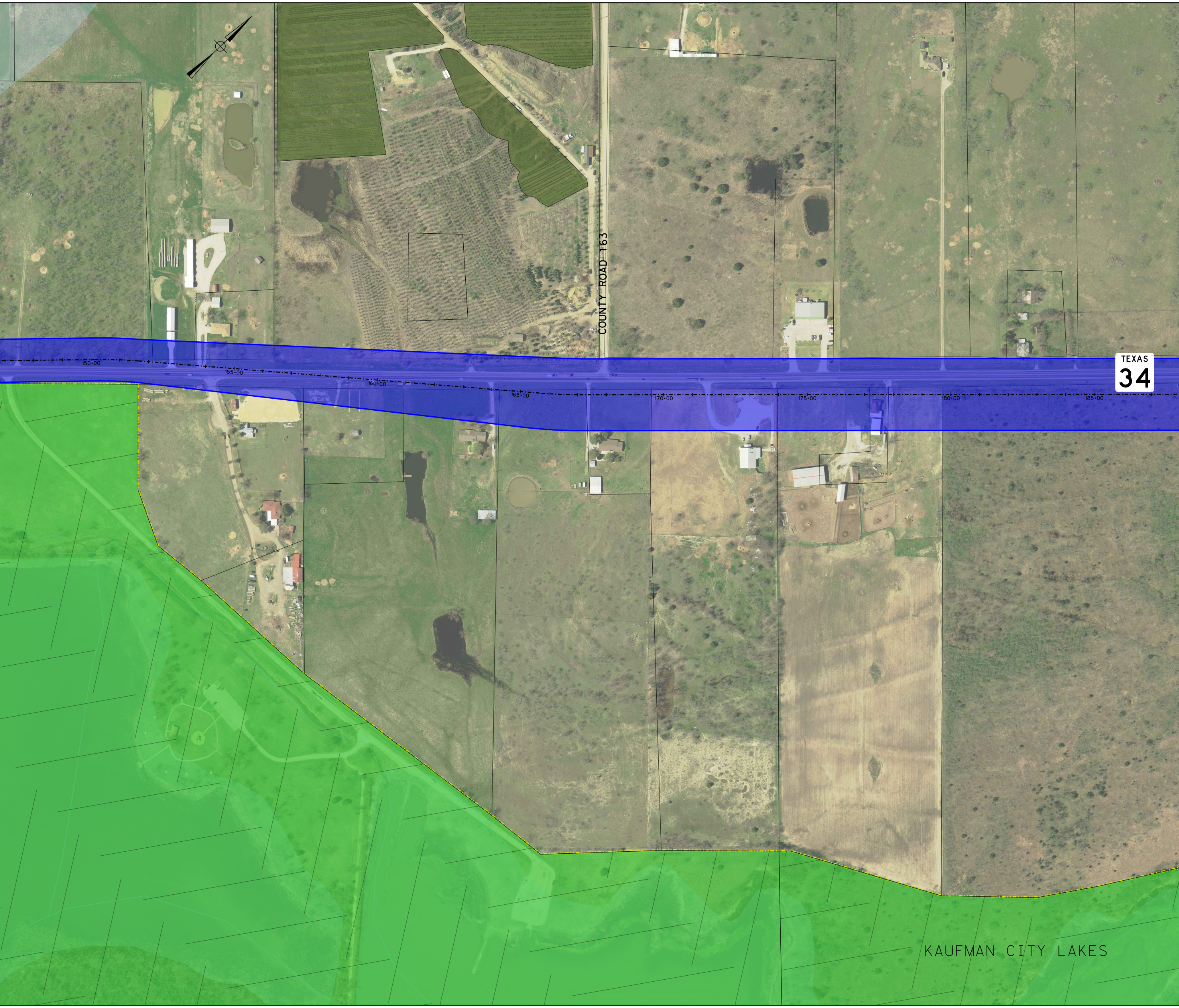
COUNTY ROAD 163
150+00
155+00
160+00
165+00
170+00
175+00
180+00
185+00
TEXAS
34
KAUFMAN CITY LAKES

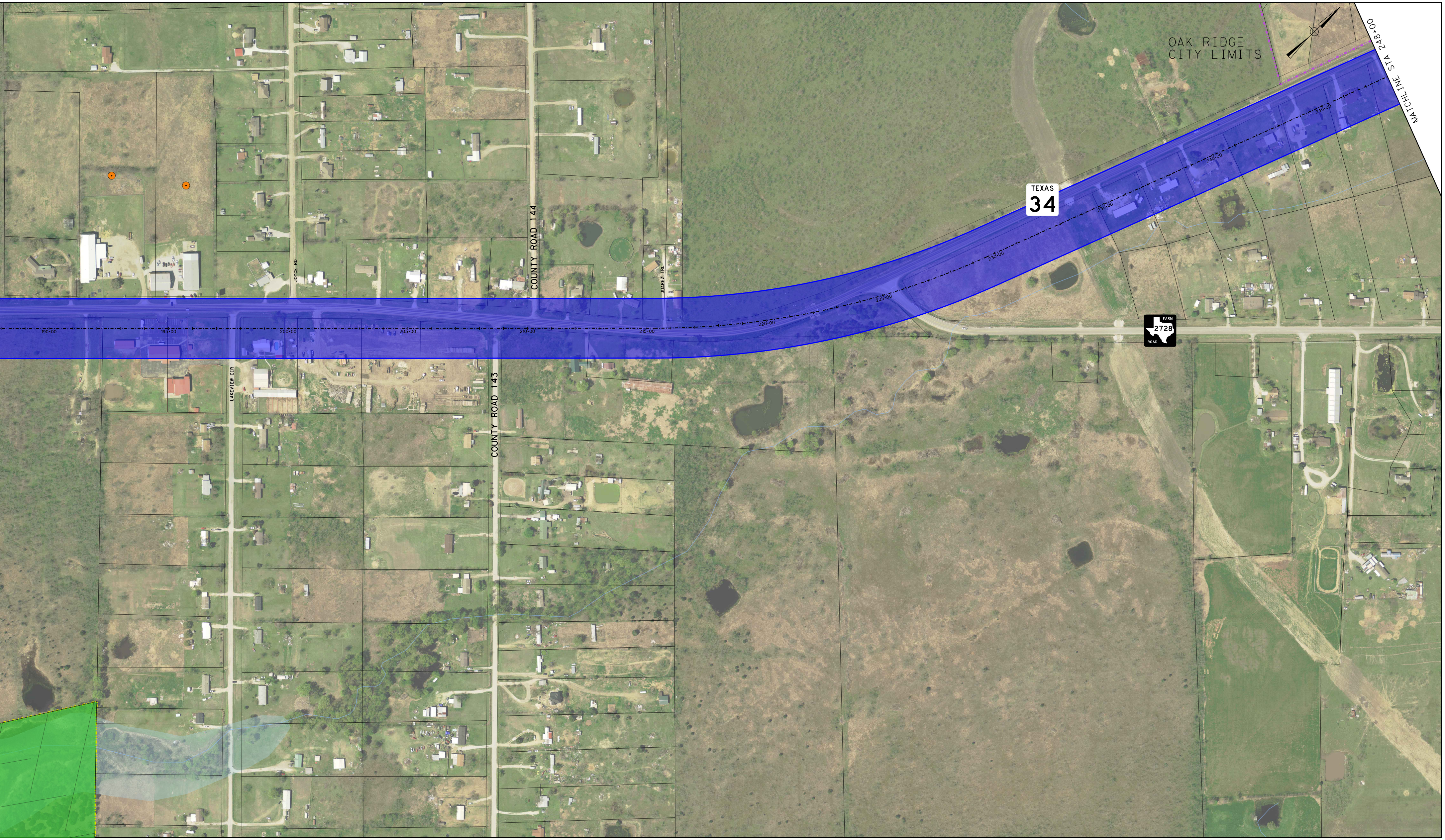
OAK RIDGE
CITY LIMITS
MATCHLINE STA 248+00
TEXAS
34
FARM
2728
ROAD
COUNTY ROAD 144
COUNTY ROAD 143
JOYCE RD
LAKEVIEW CIR
JUAREZ TRL
190+00
195+00
200+00
205+00
210+00
215+00
220+00
225+00
230+00
235+00
240+00
245+00