ROLL 2 OF 3

© 2018

Texas Department of Transportation

DALLAS DISTRICT

MOHAMED K. BUR, P.E. - DALLAS DISTRICT ENGINEER

STATE HIGHWAY 34 FEASIBILITY STUDY - KAUFMAN COUNTY
BLUE CORRIDOR LAYOUT

CSJ: 0173-04-056	
CORRIDOR LENGTH	8.68 MILES
FUNCTIONAL CLASSIFICATION	MULTI LANE RURAL HIGHWAY
DESIGN SPEED (RURAL)	70 MPH (60 MPH MIN)
DESIGN SPEED (URBAN)	45 MPH

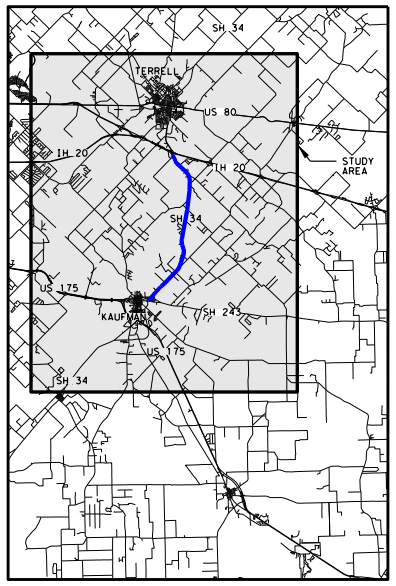
SH 34
TERRELL
US 80
IH 20
IH 20
STUDY AREA
SH 34
US 175
KAUFMAN
SH 243
US 175
SH 34

LOCATION MAP

N.T.S.

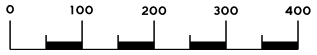
0
100
200
300
400

LEGEND

◆	ADMINISTRATIVE BUILDINGS
▲	AIRPORT
▲	CEMETERY
●	CHURCH
⊙	HAZMAT SITE
⬡	HISTORIC BRIDGES BY AGE
✦	HISTORIC SITE
H	HOSPITAL
M	MUSEUM
⬟	ELECTRICAL/COMM. TOWER
◆	QUARRY
⚑	SCHOOL
⬟	WATER TOWER
■	WATER TREATMENT PLANT
⊙	WATER WELL
▬	CEMETERY
▬	LAND USED FOR FARMING
▬	LANDFILL
▬	PARK
—	STREAMS
—	MAJOR HIGHWAYS
·····	KAUFMAN CITY LIMITS
·····	OAK RIDGE CITY LIMITS
·····	POST OAK BEND CITY LIMITS
·····	TERRELL CITY LIMITS
▬	FLOODPLAIN
▬	IH-20 BRIDGE (BY OTHERS)

PRELIMINARY
SUBJECT TO CHANGE

FEASIBILITY STUDY PREPARED BY OR UNDER
THE DIRECT SUPERVISION OF:

NAME	P.E. NUMBER
PHILIP WAYNE ULLMAN, PE	71426
KEVIN THOMAS HOWLETT, PE	95000

6/22/2018
DATE

DOCUMENT IS FOR REVIEW ONLY AND IS NOT INTENDED FOR CONSTRUCTION, BIDDING, OR PERMIT PURPOSES.

RPS

5810 Tennyson, Suite 280
Plano, Texas, 75024
T 972.202.4242
Texas PE Firm Reg. #F-929

© 2018 by Texas Department of Transportation;
(512)416-2055; all rights reserved

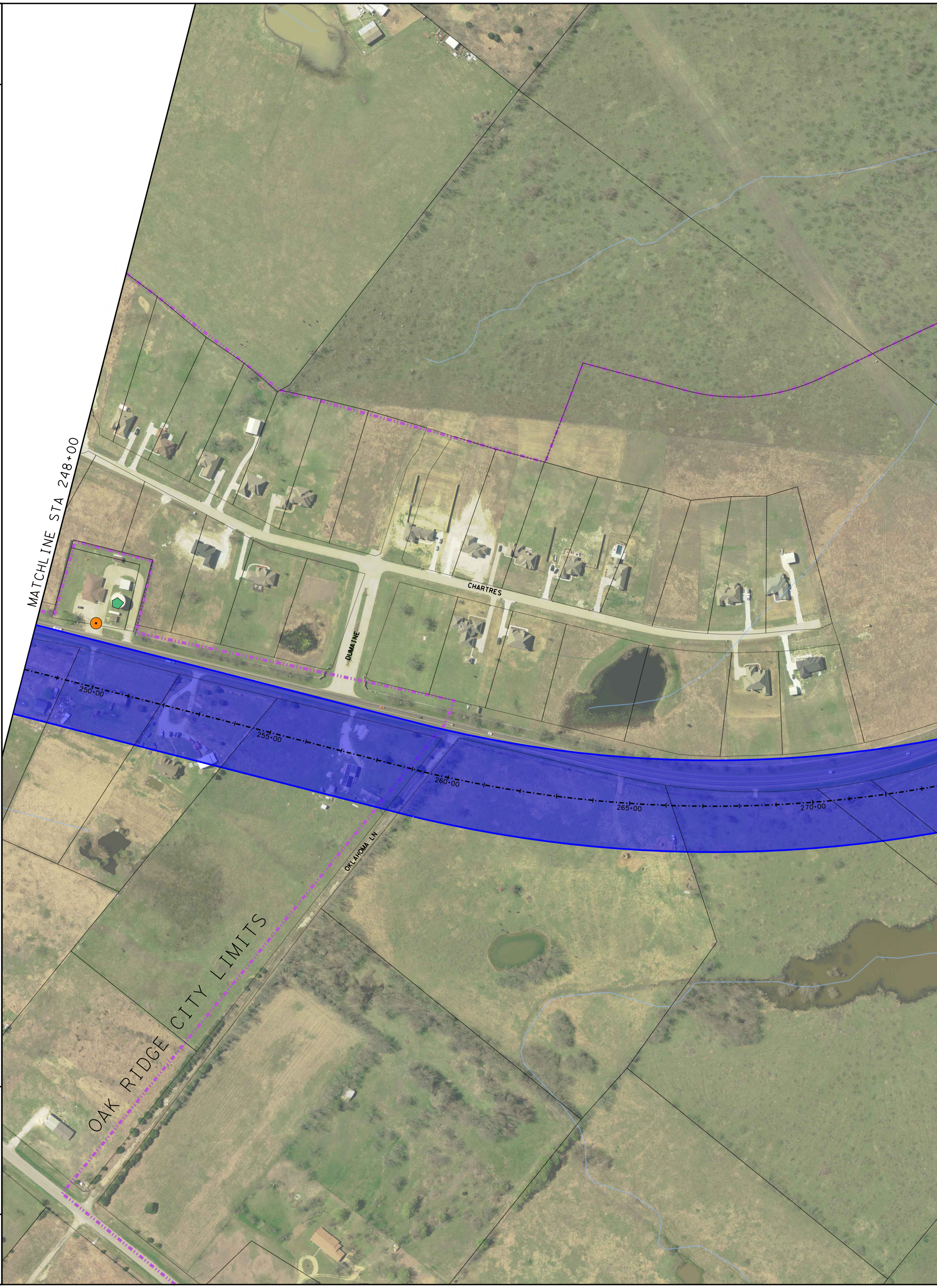
MATCHLINE STA 248+00
CHARTRES
DUMAINE
250+00
255+00
260+00
265+00
270+00
OKLAHOMA LN
OAK RIDGE CITY LIMITS

6/22/2018 3:17:39 PM
\\pla-tp-wafs-01\plano_Projects\007656_SH 34 Feasibility Study 36-7IDP5028 WA 1\07.00 CADD\13-Reference Files\CSJ_017304056_ROLL_Blue Alignment_2.dgn

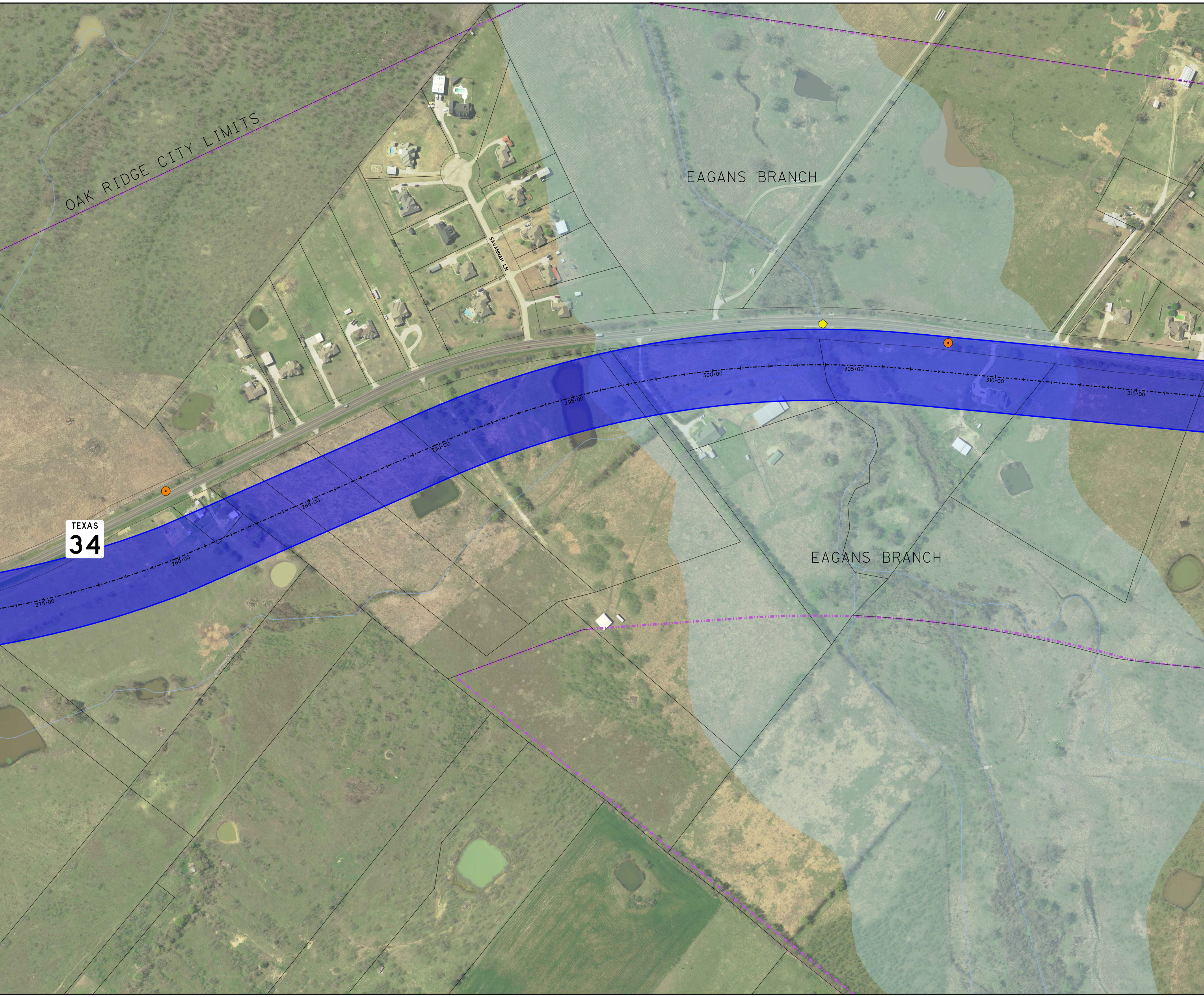
OAK RIDGE CITY LIMITS
SAVANNAH LN
EAGANS BRANCH
TEXAS
34
275+00
280+00
285+00
290+00
295+00
300+00
305+00
310+00
315+00
EAGANS BRANCH

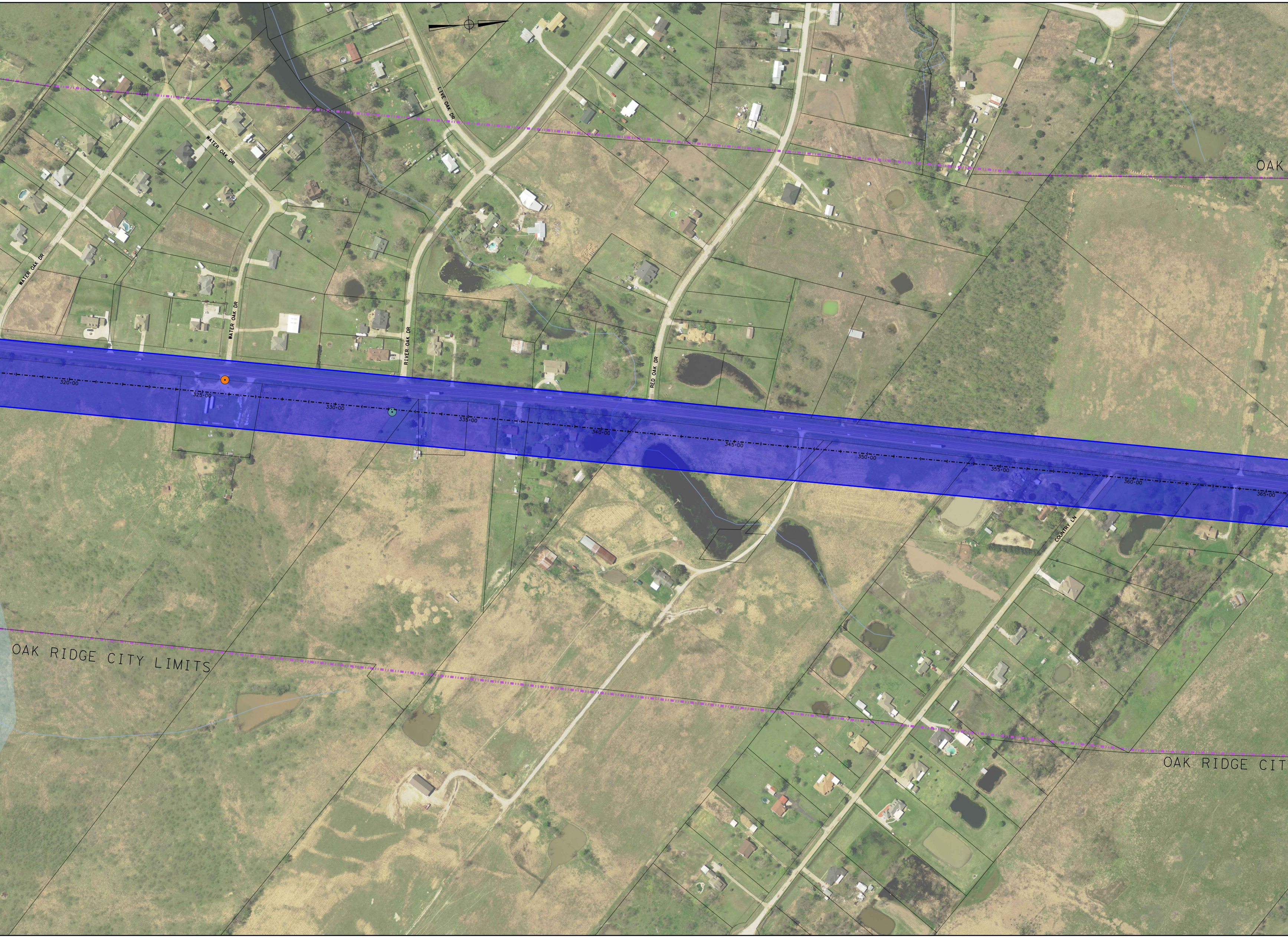
OAK
WATER OAK DR
LIVE OAK DR
WATER OAK DR
WATER OAK DR
RIVER OAK DR
RED OAK DR
320+00
325+00
330+00
335+00
340+00
345+00
350+00
355+00
360+00
365+00
COUNTRY LN
OAK RIDGE CITY LIMITS
OAK RIDGE CIT

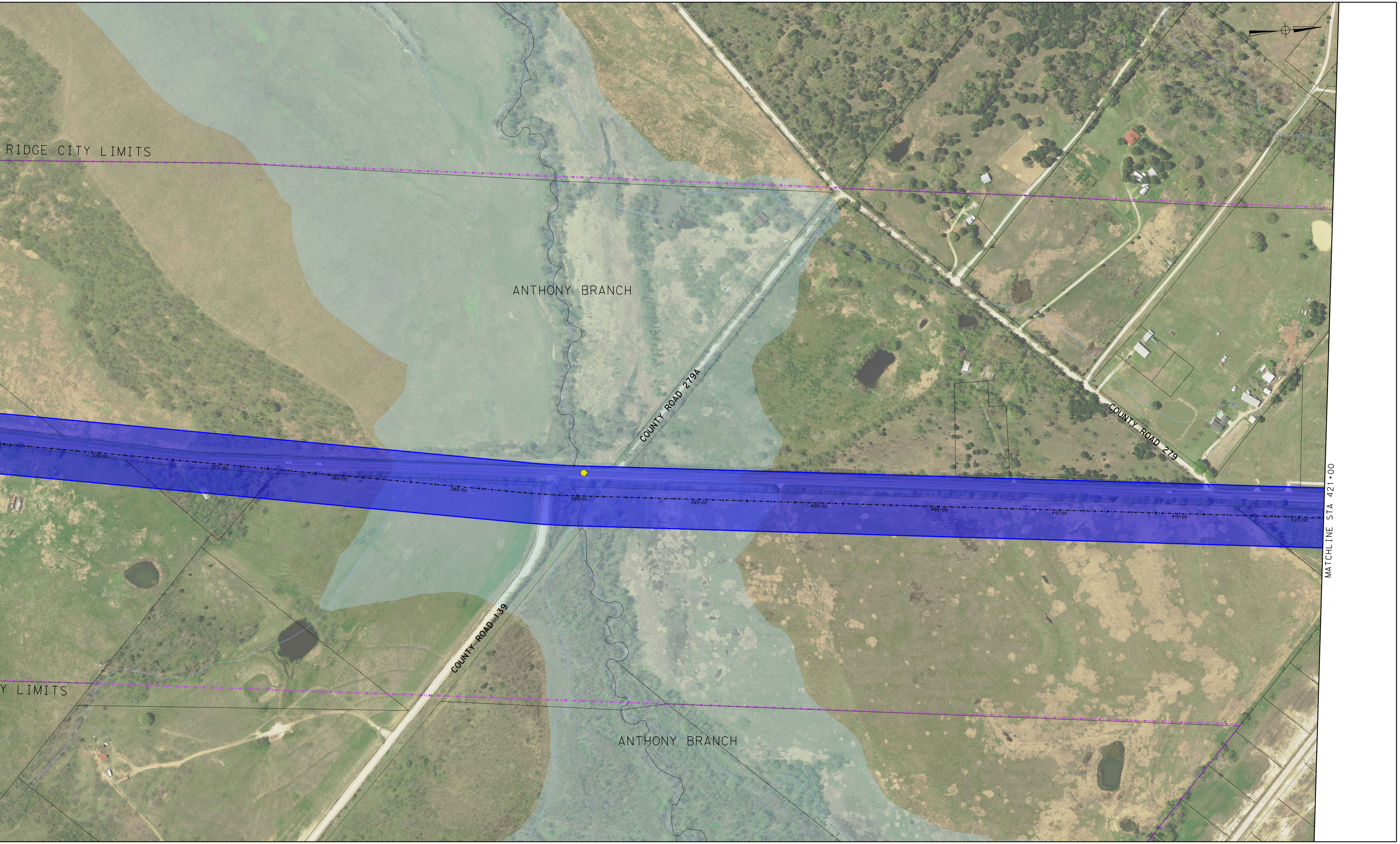
RIDGE CITY LIMITS
ANTHONY BRANCH
COUNTY ROAD 279A
COUNTY ROAD 279
370+00
375+00
380+00
385+00
390+00
395+00
400+00
405+00
410+00
415+00
420+00
MATCHLINE STA 421+00
COUNTY ROAD 139
Y LIMITS
ANTHONY BRANCH