ROLL 3 OF 3

© 2018

Texas Department of Transportation

DALLAS DISTRICT
MOHAMED K. BUR, P.E. - DALLAS DISTRICT ENGINEER

STATE HIGHWAY 34 FEASIBILITY STUDY - KAUFMAN COUNTY
BLUE CORRIDOR LAYOUT

CSJ: 0173-04-056	
CORRIDOR LENGTH	8.68 MILES
FUNCTIONAL CLASSIFICATION	MULTI LANE RURAL HIGHWAY
DESIGN SPEED (RURAL)	70 MPH (60 MPH MIN)
DESIGN SPEED (URBAN)	45 MPH

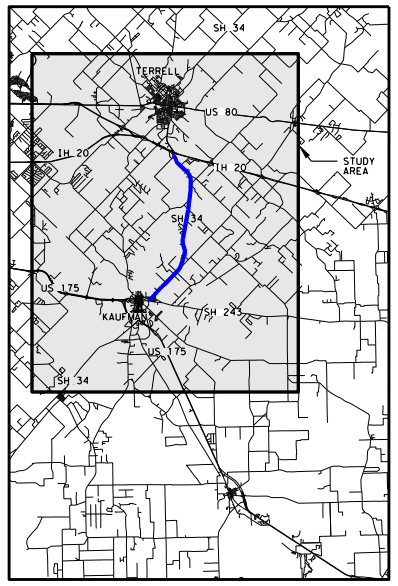
SH 34
TERRELL
US 80
IH 20
IH 20
STUDY AREA
SH 34
US 175
KAUFMAN
SH 243
US 175
SH 34

LOCATION MAP

N.T.S.

0 100 200 300 400

LEGEND

◆	ADMINISTRATIVE BUILDINGS
▲	AIRPORT
▲	CEMETERY
⊙	CHURCH
⊙	HAZMAT SITE
⬟	HISTORIC BRIDGES BY AGE
✦	HISTORIC SITE
H	HOSPITAL
M	MUSEUM
⬟	ELECTRICAL/COMM. TOWER
◆	QUARRY
⚑	SCHOOL
⬟	WATER TOWER
■	WATER TREATMENT PLANT
⊙	WATER WELL
▬	CEMETERY
▬	LAND USED FOR FARMING
▬	LANDFILL
▬	PARK
—	STREAMS
—	MAJOR HIGHWAYS
·····	KAUFMAN CITY LIMITS
·····	OAK RIDGE CITY LIMITS
·····	POST OAK BEND CITY LIMITS
·····	TERRELL CITY LIMITS
▬	FLOODPLAIN
▬	IH-20 BRIDGE (BY OTHERS)

PRELIMINARY
SUBJECT TO CHANGE

FEASIBILITY STUDY PREPARED BY OR UNDER THE DIRECT SUPERVISION OF:

NAME	P.E. NUMBER
PHILIP WAYNE ULLMAN, PE	71426
KEVIN THOMAS HOWLETT, PE	95000

6/25/2018
DATE

DOCUMENT IS FOR REVIEW ONLY AND IS NOT INTENDED FOR CONSTRUCTION, BIDDING, OR PERMIT PURPOSES.

RPS

5810 Tennyson, Suite 280
Plano, Texas, 75024
T 972.202.4242
Texas PE Firm Reg. #F-929

© 2018 by Texas Department of Transportation; (512)416-2055; all rights reserved

6/25/2018 1:40:14 PM
L:_Projects\007656_SH 34 Feasibility Study 36-7IDP5028 WA 1\07.00 CADD\13-Reference Files\CSJ_017304056_ROLL_Blue Alignment_3.dgn

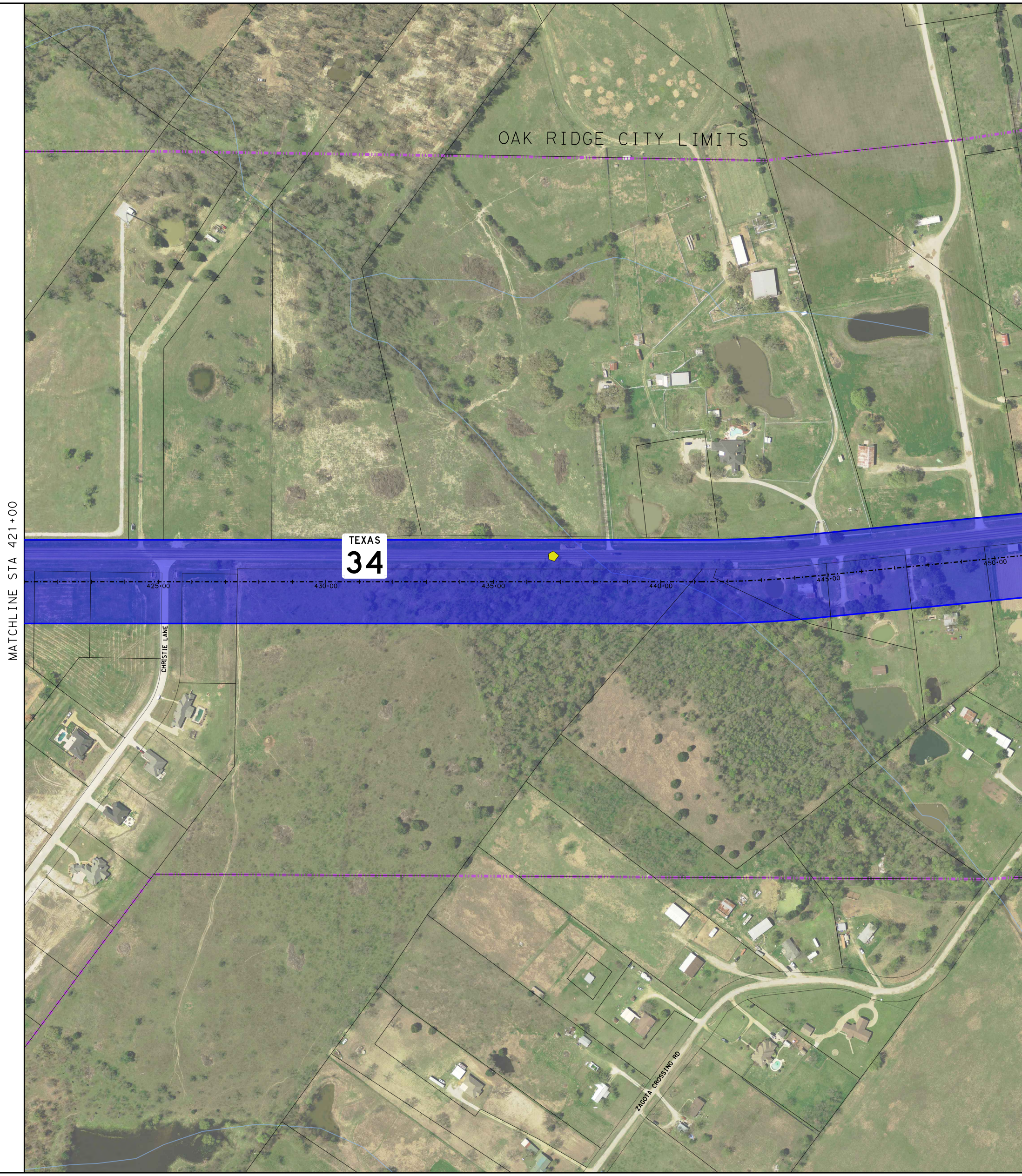
MATCHLINE STA 421+00
OAK RIDGE CITY LIMITS
TEXAS
34
425+00
430+00
435+00
440+00
445+00
450+00
CHRISTIE LANE
ZAGOTA CROSSING RD

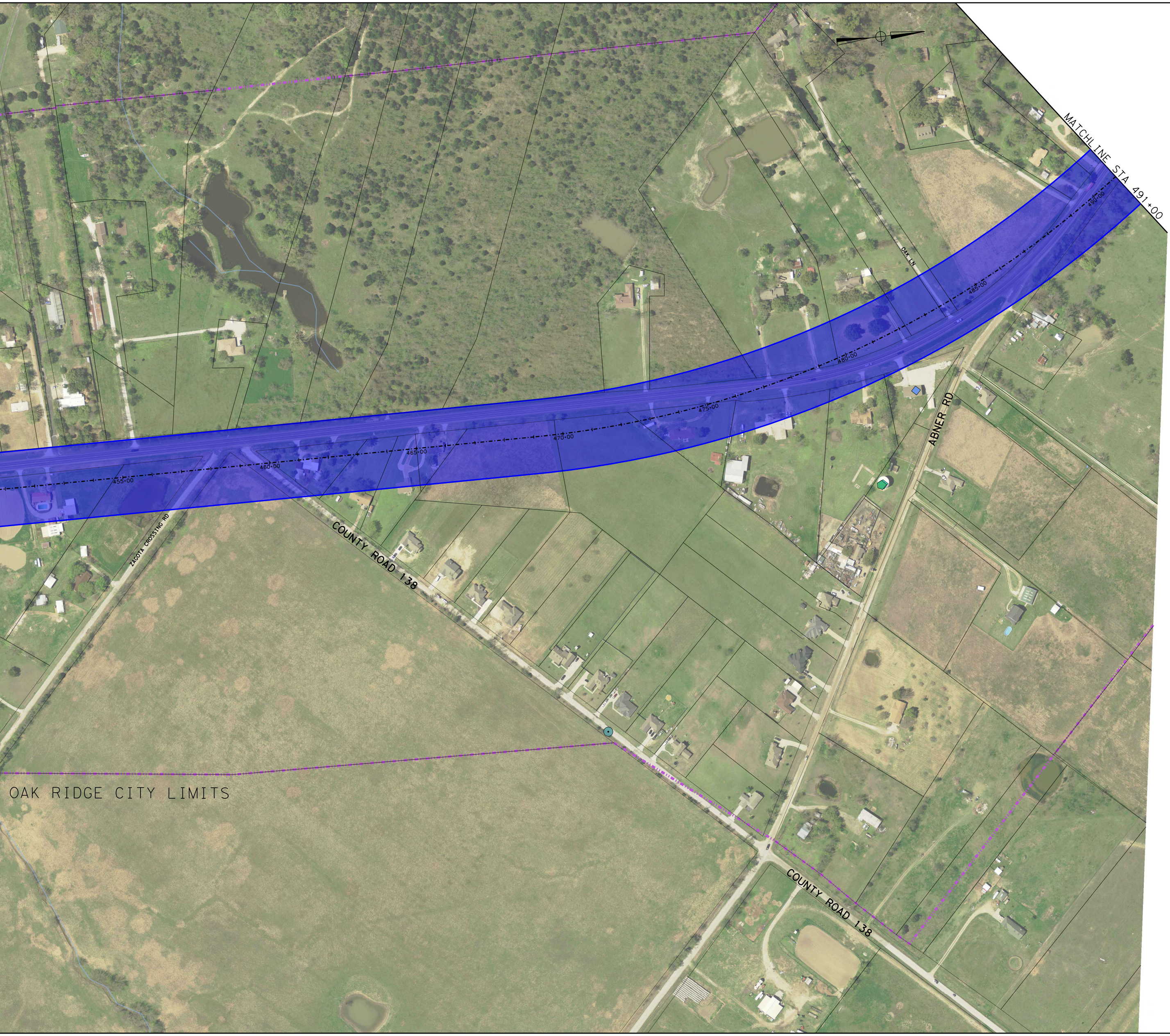
MATCHLINE STA 491+00
490+00
485+00
480+00
475+00
470+00
465+00
460+00
455+00
OAK LN
ABNER RD
ZAGOTA CROSSING RD
COUNTY ROAD 138
COUNTY ROAD 138
OAK RIDGE CITY LIMITS

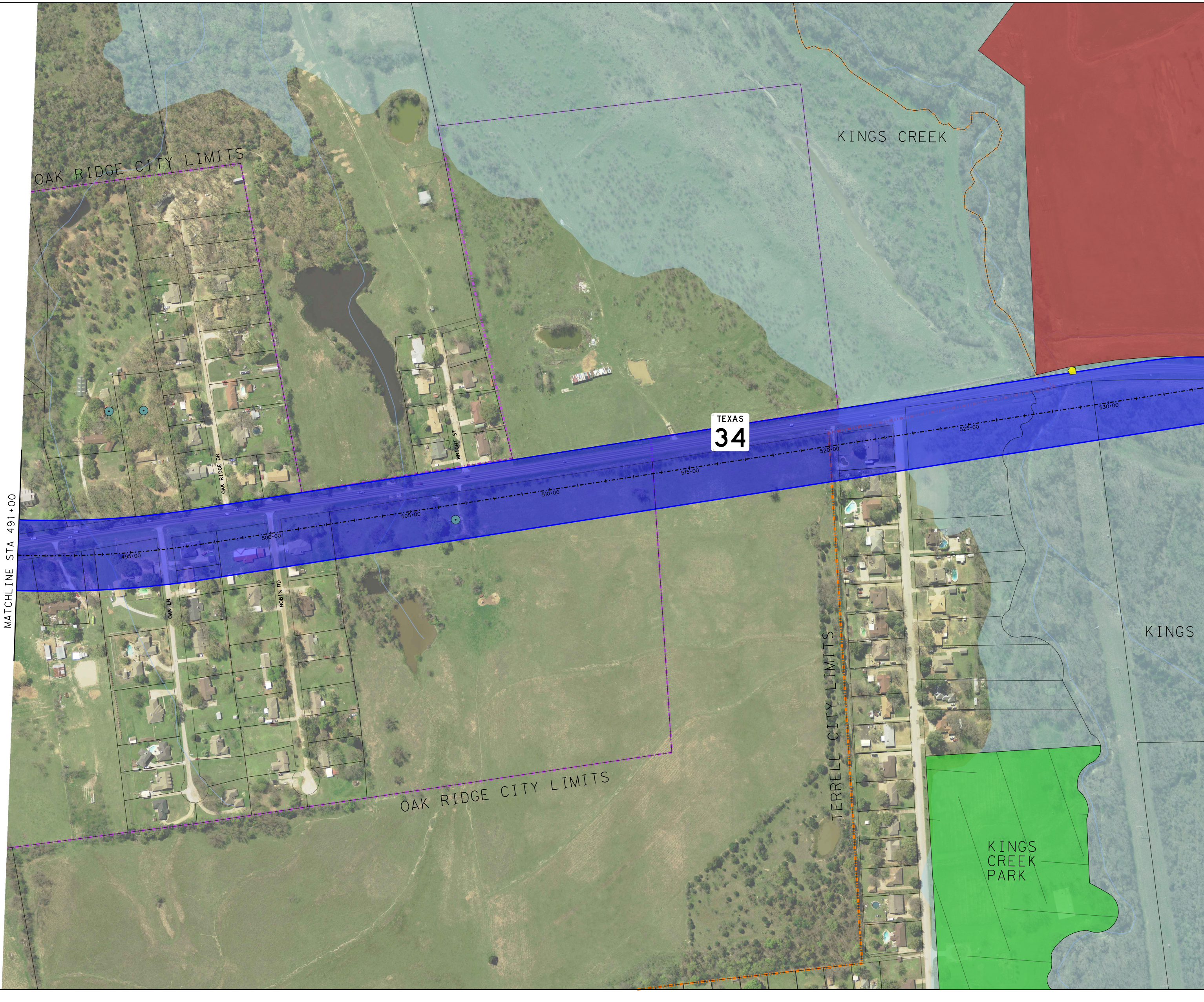

OAK RIDGE CITY LIMITS
KINGS CREEK
TEXAS
34
OAK RIDGE DR
WRIGHT ST
MATCHLINE STA 491+00
495+00
500+00
505+00
510+00
515+00
520+00
525+00
530+00
OAK LN
ROBIN RD
KINGS
OAK RIDGE CITY LIMITS
TERRELL CITY LIMITS
KINGS CREEK PARK

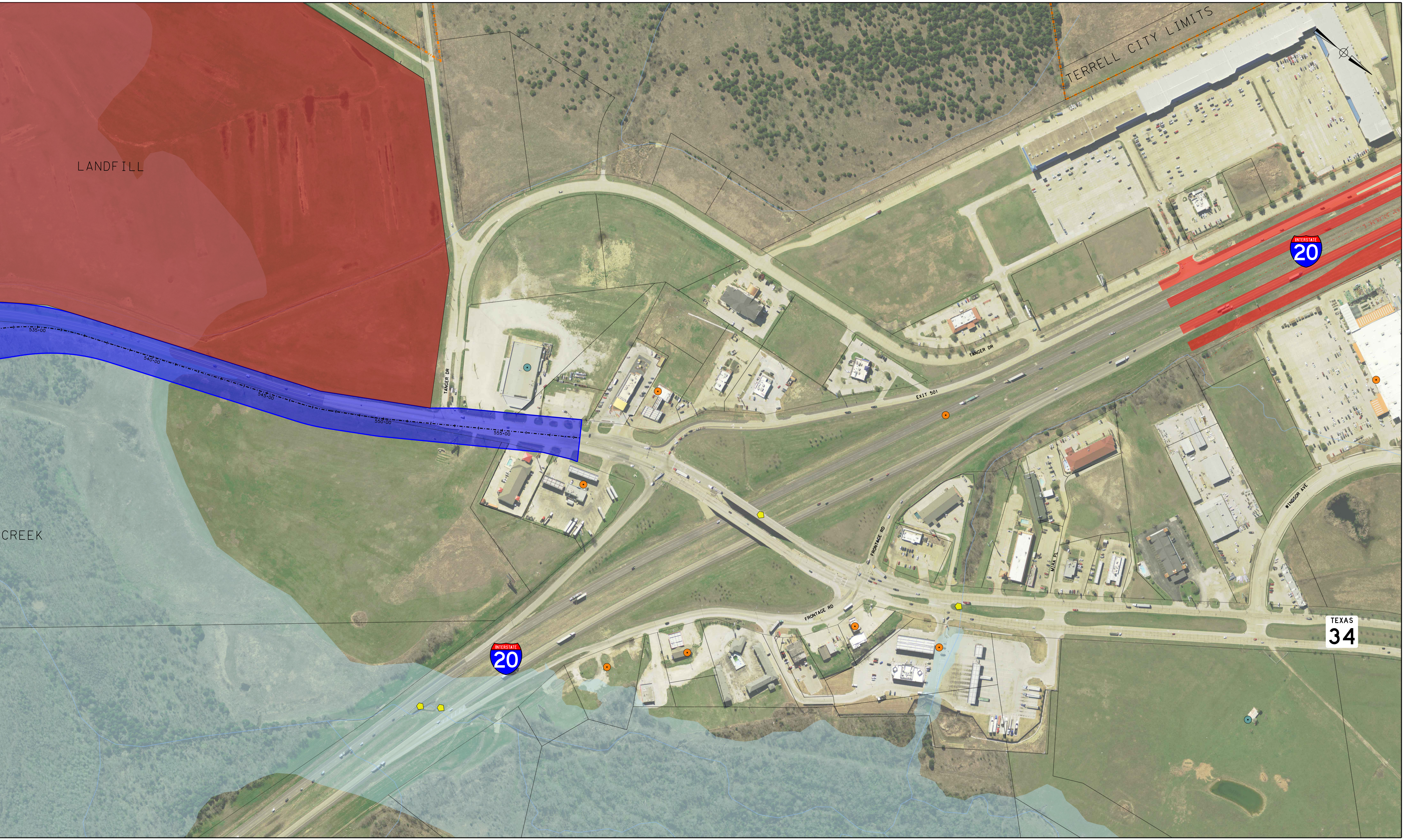
TERRELL CITY LIMITS
LANDFILL
CREEK
535+00
540+00
545+00
550+00
555+00
TANGER DR
TANGER DR
EXIT 501
INTERSTATE 20
INTERSTATE 20
FRONTAGE RD
FRONTAGE RD
MIRA PL
WINDSOR AVE
TEXAS 34